

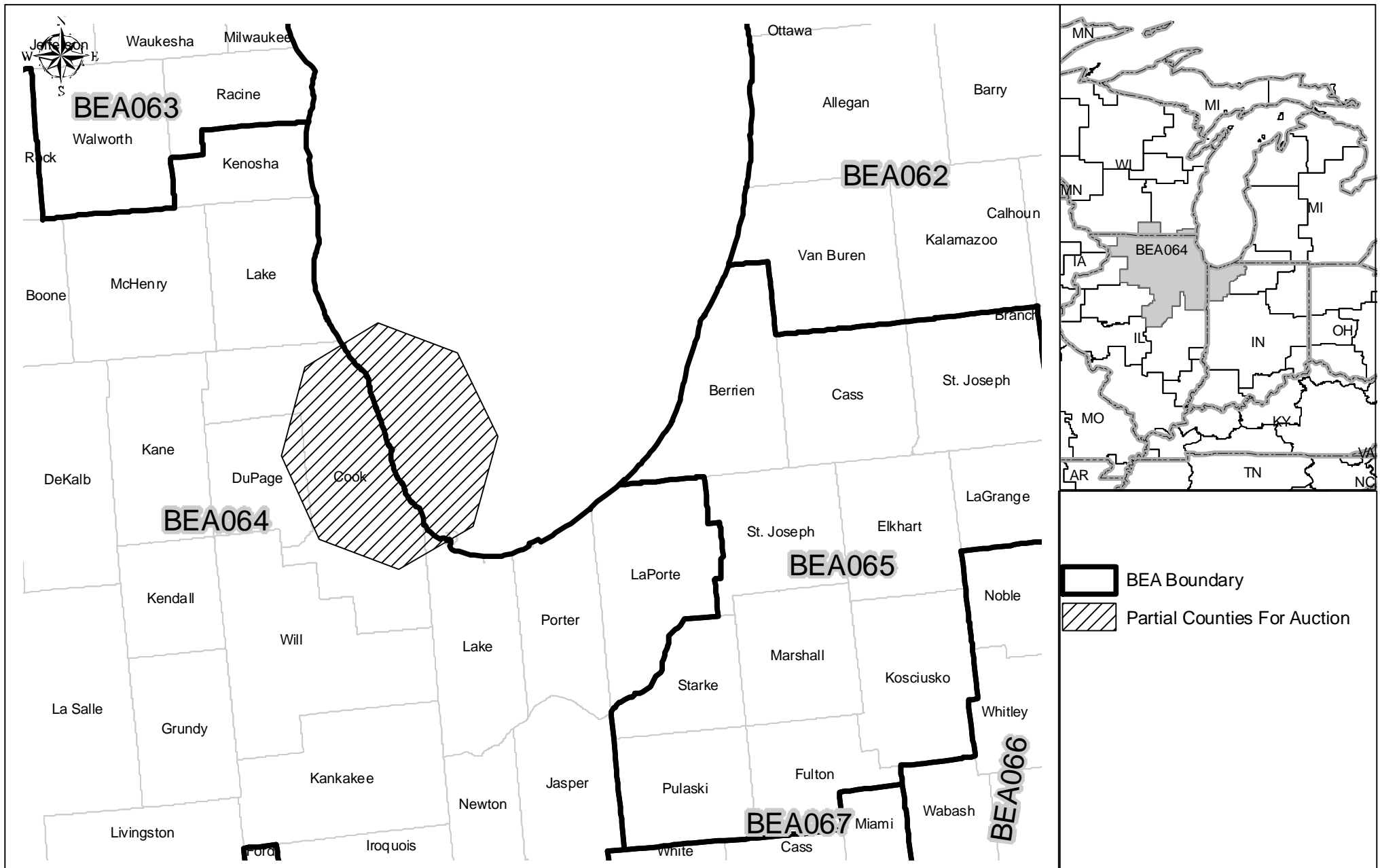
**Auction No. 72 - 220 MHz**

**DA 06-2437**



**Attachment A - Part 4**

<b>License</b>	<b>Lat Deg</b>	<b>Lat Min</b>	<b>Lat Sec</b>	<b>Lat Dir</b>	<b>Lon Deg</b>	<b>Lon Min</b>	<b>Lon Sec</b>	<b>Lon Dir</b>
QA-BEA064-D	42	11	11	N	87	37	23	W
	42	6	6	N	87	20	55	W
	41	53	53	N	87	14	7	W
	41	41	41	N	87	21	2	W
	41	36	45	N	87	37	23	W
	41	41	48	N	87	53	35	W
	41	53	53	N	88	0	13	W
	42	5	55	N	87	53	35	W

# Attachment A - Part 4



## QA-BEA064-D

-  BEA Boundary
-  Partial Counties For Auction

Federal Communications Commission  
Wireless Telecommunications Bureau  
Mobility Division

Geographic Coordinate System: GCS\_North\_American\_1983  
Datum: D\_North\_American\_1983