UNIVERSAL SERVICE

MONITORING REPORT

CC DOCKET NO. 98-202

2006

(Data Received Through May 2006)

Prepared by Federal and State Staff for the

Federal-State Joint Board on Universal Service in

CC Docket No. 96-45

This report is available for reference in the FCC's Reference Information Center, Courtyard Level, 445 12th Street SW, Washington, DC 20554. Call Best Copy and Printing, Inc. at (202) 488-5300 to purchase a copy. The report can also be downloaded from the Wireline Competition Bureau Statistical Reports (formerly FCC-State Link) Internet site at <www.fcc.gov/wcb/stats>. It is available in print image (pdf) files and compressed (zip) files in word processor (MS Word) and spreadsheet (MS Excel or Lotus 123 .wk4) formats.

Table of Contents

Index of Tables and Charts ..... 2 to 5

Introduction and Summary ..... 6 to 8

Service List ..... 9 to 12

1. Industry Revenues and Contributions ..... 1-1 to 1-55
2. Low-Income Support ..... 2-1 to 2-47
3. High-Cost Support ..... 3-1 to 3-308
4. Schools and Libraries Support ..... 4-1 to 4-17
5. Rural Health Care Support ..... 5-1 to 5-13
6. Subscribership and Penetration .....6-1 to 6-82
7. Rates and Price Indices ..... 7-1 to 7-29
8. Network Usage ..... 8-1 to 8-27
9. Quality of Service ..... 9-1 to 9-13
10. Infrastructure ..... 10-1 to 10-20
11. Revenues, Expenses and Investment..... 11-1 to 11-28

Index of Tables and Charts

Access Charges - Interstate - Per Line .....Table 7.11
Access Charges - Interstate - Per Line - by Carrier .....Table 7.13
Access Charges - Interstate - Per Minute .....Table 7.12
Access Charges - Interstate - Per Minute - by Carrier .....Table 7.14
Adjustment Formula ..... Table 1.17
Carrier Telecommunications Revenues Reported on FCC Form 499-Q .....Table 1.9
Changes in Local Exchange Carriers ..... Table 3.36
Consumer Price Indices - Levels ..... Chart 7.1
Consumer Price Indices - Annual Percentage Changes ..... Chart 7.2
Consumer Price Indices - Annual Percentage Changes - Telephone Components .. Chart 7.3
Consumer Price Indices - Average Annual Rates of Change ..... Table 7.1
Consumer Price Indices - Monthly ..... Table 7.4
Contribution Base Revenues by Program .....Table 1.4
Customer Perception Surveys - Percentage of Customers Dissatisfied .....Table 9.4
Customer Perception Surveys - Sample Sizes .....Table 9.5
Embedded High-Cost Loop Fund Formulas .....Table 3.3
Expenses and Taxes .....Table 11.2
Expenses - Total Operating .....Table 11.9
High-Cost Loop Support Payments by State or Jurisdiction..... Table 3.6
High-Cost Loop Support Payments by Study Area ..... Table 3.22
High-Cost Model Support Payments by Non-Rural Study Area .....Table 3.25
High-Cost Model Support Payments by State or Jurisdiction .....Table 3.9
High-Cost Support Fund Payment History .....Table 3.1
High-Cost Support Fund Payment History - ILECs and CETCs .....Table 3.2
High-Cost Support Fund Payments - Total .....Chart 3.1
High-Cost Support Fund Payments - Total - ILECs and CETCs .....Chart 3.2
High-Cost Support Payments - Total by State or Jurisdiction .....Table 3.14
High-Cost Support Payments - Total by State - ILECs and CETCs .....Table 3.15
High-Cost Support Payments - Total by Study Area .....Table 3.30
High-Cost Support Mechanisms – Monthly Support per Loop by State .....Table 3.16
ILEC High-Cost Loop Support Data - 2004 - by State or Jurisdiction .....Table 3.17
ILEC High-Cost Loop Support Data - 2004 - by Study Area ..... Table 3.31
ILEC High-Cost Loop Support Data - Percentage Changes by State or Jurisdiction Table 3.18
ILEC High-Cost Loop Support Data - Percentage Changes by Study Area .....Table 3.32
ILEC Loops - by State or Jurisdiction ..... Table 3.20
ILEC Loops - by Study Area ..... Table 3.34
Income - Net ..... Table 11.5
Information for Allocating CLEC Revenues .....Table 1.19
Information for Allocating Incumbent Local Exchange Revenues .....Table 1.18
Information for Allocating Interstate Access Revenues .....Table 1.22
Information for Allocating Interstate Toll .....Table 1.26
Information for Allocating Intrastate Access Revenues .....Table 1.23
Information for Allocating LEC Intrastate Toll .....Table 1.24
Information for Allocating Mobile Wireless Revenues .....Table 1.20
Information for Allocating Non-LEC Intrastate Toll .....Table 1.25
Information for Allocating SLC Revenues .....Table 1.21
Installation, Maintenance, and Customer Complaints .....Table 9.1

Index of Tables and Charts

Interstate Access Support Payments by State or Jurisdiction ..... Table 3.12
Interstate Access Support Payments by Study Area ..... Table 3.28
Interstate Common Line Support Trued-up Payments by State or Jurisdiction ..... Table 3.11
Interstate Common Line Support Trued-up Payments by Study Area ..... Table 3.27
Investment - Average Net ..... Table 11.6
Investment - Gross ..... Table 11.3
Investment - Other ..... Table 11.13
Investment Reserves ..... Table 11.4
Lifeline and Link Up Support Payments ..... Chart 2.1
Lifeline Assistance - Payments - by State or Jurisdiction ..... Table 2.8
Lifeline Assistance - Subscribers - by State ..... Table 2.6
Lifeline Assistance - Subscribers - Tribal and Non-Tribal - by State ..... Table 2.7
Lifeline Monthly Support - by State ..... Table 2.3
Lifeline Subscribers and Link Up Beneficiaries ..... Table 2.1
Link Up Assistance - Beneficiaries - by State ..... Table 2.9
Link Up Assistance - Beneficiaries - Tribal and Non-Tribal - by State ..... Table 2.10
Link Up Assistance - Payments - by State ..... Table 2.11
Local Switching Support Trued-up Payments by State or Jurisdiction ..... Table 3.13
Local Switching Support Trued-up Payments by Study Area ..... Table 3.29
Long-Term Support Payments by State or Jurisdiction ..... Table 3.10
Long-Term Support Payments by Study Area ..... Table 3.26
Low-Income Average Benefits by State or Jurisdiction ..... Table 2.12
Low-Income Program Dollars by Study Area ..... Table 2.5
Low-Income Support Payments ..... Table 2.2
Low-Income Support Payments by State or Jurisdiction ..... Table 2.4
Minutes - Interstate Access – ILEC by Study Area ..... Table 8.4
Minutes - Interstate Access – ILECs by Tier ..... Table 8.1
Minutes - Interstate Access – ILEC Quarterly Total ..... Table 8.2
Minutes - Interstate Access – ILEC Total - Chart ..... Chart 8.1
Non-Operating Items - Total ..... Table 11.10
Other Operating Income or Losses ..... Table 11.8
Penetration - Households ..... Chart 6.1
Penetration - Individual Adults ..... Chart 6.8
Penetration by Household Size ..... Table 6.11
Penetration by Household Size - Critical Values ..... Table 6.17
Penetration by Household Size - Chart ..... Chart 6.5
Penetration by Householder's Age ..... Table 6.12
Penetration by Householder's Age - Critical Values ..... Table 6.18
Penetration by Householder's Age - Chart ..... Chart 6.6
Penetration by Income ..... Table 6.10
Penetration by Income - Chart ..... Chart 6.4
Penetration by Income - Adjusted for Inflation ..... Chart 6.9
Penetration by Income by State - Adjusted for Inflation ..... Table 6.14
Penetration by Income by State - Sample Sizes ..... Table 6.20
Penetration by Income - Critical Values ..... Table 6.16
Penetration by Labor Force Status ..... Table 6.13
Penetration by Labor Force Status - Critical Values ..... Table 6.19

Index of Tables and Charts

Penetration by Labor Force Status - Chart ……Chart 6.7
Penetration by Lifeline Assistance Level ……Table 6.7
Penetration by Lifeline Assistance Status ……Table 6.6
Penetration by Selected Characteristics ……Table 6.3
Penetration by State - Households ……Table 6.9
Penetration by State - Housing Units ……Table 6.4
Penetration by State - Changes ……Table 6.5
Penetration by State - Changes - Map ……Chart 6.3
Penetration by State - Comparison by Level of Lifeline Assistance ……Table 6.8
Penetration by State - Critical Values ……Table 6.15
Penetration by State - Map ……Chart 6.2
Penetration Estimates - Historical ……Table 6.2
Plant In-Service - Total ……Table 11.12
Pool Results - NECA - Common Line ……Table 3.4
Pool Results - NECA - Traffic Sensitive ……Table 3.5
Price Indices - Annual Changes ……Table 7.2
Price Indices - Local and Long Distance Services - Annual Changes ……Table 7.3
Producer Price Indices ……Table 7.5
Rates - Local Business - Single Line ……Table 7.7
Rates - Local Residential ……Table 7.6
Revenue per Minute - Average……Table 7.8
Revenues and Other Operating Items ……Table 11.1
Revenues by Type of Carrier ……Table 1.8
Revenues from Telecommunications Service Provided for Resale ……Table 1.5
Revenues from Telecommunications Service Provided to End Users ……Table 1.6
Revenues - Total ……Table 1.7
Revenues - Total Operating ……Table 11.7
Rural Health Care - Disbursements by Service Speeds Acquired ……Table 5.3
Rural Health Care - Disbursements per Person by State ……Table 5.4
Rural Health Care Funding Commitments and Disbursements by State ……Table 5.2
Rural Health Care Funding Disbursements by Funding Year ……Table 5.1
Safety Net Additive Support Payments by State or Jurisdiction ……Table 3.7
Safety Net Additive Support Payments by Study Area ……Table 3.23
Safety Valve Support Payments by State or Jurisdiction ……Table 3.8
Safety Valve Support Payments by Study Area ……Table 3.24
Schools & Libraries Commitments & Disbursements by Applicant & Service Type Table 4.1
Schools & Libraries Commitments & Disbursements by State & Applicant Type ..Table 4.2
Schools & Libraries Commitments & Disbursements by State & Service Type ..…Table 4.3
Schools & Libraries Commitments & Disbursements per Student by State ……Table 4.5
Schools & Libraries Commitments per Student ……Table 4.6
Schools & Libraries Disbursements by Service Provider Type ……Table 4.4
Schools & Libraries Disbursements per Student ……Chart 4.1
Schools & Libraries Disbursements per Student ……Table 4.7
Standard Deviation Analysis of Residential Rates - 2003 ……Table 7.9
Standard Deviation Analysis of Residential Rates - Historical ……Table 7.10
State Code Reference ……Table 8.5
Subscribership - Household - United States ……Table 6.1

Index of Tables and Charts

Switch Downtime and Trunk Blocking ..... Table 9.2
Switch Downtime Causes ..... Table 9.3
Switching Systems ..... Table 10.1
Taxes ..... Table 11.11
Telecommunications Industry Revenues by Service ..... Table 1.2
Telecommunications Industry Revenues - Total ..... Table 1.1
Telecommunications Revenues by Type of Carrier ..... Table 1.3
Telecommunications Revenues - Interstate ..... Table 1.16
Telecommunications Revenues - Intrastate ..... Table 1.15
Telecommunications Revenues - Total - by State ..... Table 1.13
Telecommunications Revenues - 2002..... Table 1.14
Telephone Calls and Billed Access Minutes of Large ILECs ..... Table 8.3
Transmission Systems ..... Table 10.2
Universal Service Program Requirements and Contribution Factors ..... Table 1.10
Universal Service Support - Distribution of Universal Service Payments ..... Chart 1.1
Universal Service Support Mechanisms ..... Table 1.11
Universal Service Support Mechanisms - by State ..... Table 1.12
Unseparated ILEC NTS Revenue Requirement - by State or Jurisdiction ..... Table 3.19
Unseparated ILEC NTS Revenue Requirement - by Study Area ..... Table 3.33
Unseparated ILEC NTS Revenue Requirement per Loop - by State or Jurisdiction Table 3.21
Unseparated ILEC NTS Revenue Requirement per Loop - by Study Area ..... Table 3.35

Universal Service Monitoring Report
CC Docket No. 98-202
2006

Introduction and Summary

This is the tenth report in a series of reports prepared by federal and state staff members for the Federal-State Joint Board on Universal Service in CC Docket No. 96-45 (Universal Service Joint Board).[1] This report is based on information available to us as of May 2006.[2] These reports contain information designed to monitor the impact of various universal service support mechanisms, and the methods used to finance them. These mechanisms were adopted by the Federal Communications Commission (Commission), based on recommendations from the Universal Service Joint Board. These reports are part of a monitoring program created by the Commission in 1997 to replace a similar program in CC Docket No. 87-339 that resulted in a series of nineteen *Monitoring Reports*.[3] The current program incorporates most of the information that was collected under the previous program, and also new materials from the reports of the administrator of the universal service support mechanisms, the Universal Service Administrative Company (USAC). To enhance our monitoring ability, we have created an open docket,[4] which allows data, materials, comments, and studies to be submitted by any interested party at any time.

The monitoring program has proven to be valuable, not only as a report on the effects of the Commission's regulatory policies, but also as a complete census of all incumbent local exchange carriers. Because smaller carriers generally are exempt from most Commission reporting requirements, the *Monitoring Report* incorporates data from several sources, including the National Exchange Carrier Association (NECA) and USAC. USAC collects information from all eligible (including competitive) local exchange carriers to administer the universal service support mechanisms. NECA, at the direction of the Commission, collects information in order to administer the access charge pools and also provides information to USAC that is utilized in administering the Universal Service Fund. The *Monitoring Report*, therefore, contains the only available comprehensive data on all incumbent local exchange carriers, including data on such matters as the number of telephone lines, calling volumes, and certain types of costs. It also includes some information on other carriers.

This report presents data for the eleven subject categories selected for monitoring. The first section provides information on the contributions to the universal service support mechanisms and industry revenues, on which those contributions are based. The next four sections provide

---

1 The last report was released on December 29, 2005. *Universal Service Monitoring Report*, CC Docket No. 98-202, 2004 (Data Received Through May 2005), prepared by the Federal and State Staff for the Federal-State Joint Board on Universal Service in CC Docket No. 96-45.

2 In some sections, data received in June have been included.

3 *Federal-State Joint Board on Universal Service*, CC Docket No. 96-45, *Report and Order*, FCC 97-157, para. 869 (released May 8, 1997). *See* 47 C.F.R. § 54.702(i).

4 CC Docket No. 98-202.

information on the various support mechanisms: low-income support; high-cost support; schools and libraries support; and rural health care support. The remaining six sections provide information on matters that might be affected by the support mechanisms: subscribership and penetration; rates and price indices; network usage and growth; quality of service; infrastructure; and revenues, expenses, and investment. The *Monitoring Report* is published once a year.

The following are highlights of some of the material in this report. Section 1 provides an update on industry revenues and the universal service program requirements and contribution factors. Section 2 includes the latest data on the Lifeline and LinkUp programs. Section 3 includes the most recent projected payments for all of the high-cost support mechanisms, based on the quarterly reports from USAC. It also includes information from the latest filing by NECA for the high-cost loop fund. Section 4 includes updated data on the schools and libraries support mechanism. Section 5 includes updated data on the rural health care support mechanism. Section 6 includes the most recent Census data on subscribership from the Current Population Survey and the American Community Survey. It also includes data on telephone penetration by income by state and a discussion of the impact of Lifeline programs on penetration. Section 7 includes updated Consumer Price Index and Producer Price Index data and other updated rate information. Section 8 includes the latest NECA data on access minutes. Section 9 includes updated data on the quality of service from the Commission's Automated Reporting Management Information System (ARMIS) reports. Section 10 includes updated data on infrastructure from the ARMIS reports. Section 11 includes the latest information on revenues, expenses, and investment from the ARMIS reports.

This entire report is available electronically through the Wireline Competition Bureau Statistical Reports[5] Internet site, which can be reached at <www.fcc.gov/wcb/stats>. It is available in both page image (.pdf) format and in a compressed (.zip) format, which, when unzipped yields word processing and spreadsheet files. In addition, information received well in advance of the next *Monitoring Report* will be made available on an interim basis in separate staff reports or in raw data files (such as most NECA filings used in the *Monitoring Report*) on the Wireline Competition Bureau Statistical Reports Internet site. In addition, the ARMIS data are available on the ARMIS Internet site, which can be reached at <www.fcc.gov/wcb/eafs/>.

For ease of public reference, parties submitting materials for this docket should provide a duplicate copy to the FCC's Reference Information Center,[6] where copies of all materials filed in the docket are available for public reference.

This report has been prepared by the federal staff listed below and reviewed by the state staff listed below. These staff members can be contacted for further information:

General Information: Alex Belinfante (Federal) (202) 418-0944
Alan Feldman (Federal) (202) 418-0943

5 Formerly FCC-State Link.

6 Courtyard Level, 445 12th Street SW, Washington, DC 20554.

Industry Revenues and Contributions:	Jim Lande (Federal) (202) 418-0948 Jim Eisner (Federal) (202) 418-7302 Craig Stroup (Federal) (202) 418-0989 Jeff Pursley (Nebraska) (402) 471-0264 Phil Nyegaard (Oregon) (503) 378-6436
Low-Income Support:	Larry Povich (Federal) (202) 418-0953 Suzanne Mendez (Federal) (202) 418-0941 Jacob Williams (Florida) (850) 413-6524 Philip McClelland (Pennsylvania) (717) 783-5048
High-Cost Support:	Alex Belinfante (Federal) (202) 418-0944 Michael Lee (Montana) (406) 444-6185 Joel Shifman (Maine) (207) 287-1381
Schools and Libraries Support:	Craig Stroup (Federal) (202) 418-0989 John Vu (Federal) (202) 418-2333 Jennifer Richardson (Indiana) (317) 232-2785 Peter Pescosolido (Connecticut) (860) 827-2616
Rural Health Care Support:	Craig Stroup (Federal) (202) 418-0989 John Vu (Federal) (202) 418-2333 Peter Bluhm (Vermont) (802) 828-2358 Eric Seguin (Oklahoma) (405) 522-3765
Subscribership and Penetration:	Alex Belinfante (Federal) (202) 418-0944 Earl Poucher (Florida) (850) 487-8242
Rates and Price Indices:	Pedro Almoguera (Federal) (202) 418-0949 Joel Shifman (Maine) (207) 287-1381 David Dowds (Florida) (850) 413-6542
Network Usage:	Alex Belinfante (Federal) (202) 418-0944 Aram Shumavon (California) (415) 703-2727
Quality of Service:	Jonathan Kraushaar (Federal) (202) 418-0947 Earl Poucher (Florida) (850) 487-8242 Brad Ramsay (NARUC) (202) 898-2207
Infrastructure:	Jonathan Kraushaar (Federal) (202) 418-0947 Lori Kenyon (Alaska) (907) 263-2123
Revenues, Expenses, and Investment:	Frank Hopwood (Federal) (202) 418-0869 Denise Parrish (Wyoming) (307) 777-7427

SERVICE LIST

All items filed in CC Docket No. 98-202 must be filed with the Secretary, Federal Communications Commission, 445 12th Street, SW, Room TW-B204, Washington, D.C. 20554, and the following Commissioners and staff members (e-mail addresses of staff members follow their mailing addresses):

DOCKET NO. 96-45 JOINT BOARD MEMBERS

Chairman Kevin J. Martin
Federal Communications Commission
445 12th Street SW, Room 8-B201
Washington, DC 20554

Commissioner Deborah Taylor Tate
Federal Communications Commission
445 12th Street SW, Room 8-A204
Washington, DC 20554

Commissioner Michael J. Copps
Federal Communications Commission
445 12th Street SW, Room 8-B115
Washington, DC 20554

Commissioner John D. Burke
Vermont Public Service Board
112 State Street, 4th Floor
Montpelier, VT 05620-2701

Commisioner Ray Baum
Oregon Public Utility Commission
550 Capitol Street, N.E., Suite 215
P. O. Box 2148
Salem, OR 97308-2148

Director Billy Jack Gregg
West Virginia Consumer Advocate Division
723 Kanawha Boulevard, East
7th Floor, Union Building
Charleston, WV 25301

Commissioner Larry S. Landis
Indiana Utility Regulatory Commission
302 West Washington St., Suite E-306
Indianapolis, IN 46204

Chairman Lisa Polak Edgar
Florida Public Service Commission
2540 Shumard Oak Boulevard
Tallahassee, FL 32399-0809

DOCKET NO. 96-45 FEDERAL-STATE JOINT BOARD STAFF

Phil Nyegaard
Oregon Public Utility Commission
550 Capitol Street, N.E.
Salem, OR 97301-2551
phil.nyegaard@state.or.us

Jennifer A. Richardson
Indiana Utility Regulatory Commission
302 West Washington St., Suite E-306
Indianapolis, IN 46204
jrichardson@urc.state.in.us

Jacob Williams
Florida Public Service Commission
2540 Shumard Oak Boulevard
Tallahassee, FL 32399-0850
jacob.williams@psc.state.fl.us

Peter Bluhm
Vermont Public Service Board
Drawer 20, 112 State Street, 4th Floor
Montpelier, VT 05620-2701
peter.bluhm@state.vt.us

Lori Kenyon
Regulatory Commission of Alaska
701 West 8th Avenue
Anchorage, AK 99501
lorraine_kenyon@rca.state.ak.us

Peter Pescosolido
Connecticut Department of Public Utility Control
10 Franklin Square
New Britain, CT 06051
Peter.Pescosolido@po.state.ct.us

Joel Shifman
Maine Public Utilities Commission
242 State Street
State House Station 18
Augusta, ME 04333-0018
joel.shifman@maine.gov

Jeff Pursley
Nebraska Public Service Commission
300 The Atrium, 1200 N Street
P.O. Box 94927
Lincoln, NE 68509-4927
jeff.pursley@psc.ne.gov

Eric Seguin
Oklahoma Corporation Commission
2101 North Lincoln Boulevard
Oklahoma City, OK 73152-2000
e.seguin@occemail.com

Brad Ramsay
NARUC
1101 Vermont Ave. NW, Suite 200
Washington, DC 20005
jramsay@naruc.org

Aram Shumavon
California Public Utility Commission
505 Van Ness Avenue
San Francisco, CA 94102
SAP@cpuc.ca.gov

Denise Parrish
Wyoming Office of Consumer Advocate
2515 Warren Avenue, Suite 304
Cheyenne, WY 82002
dparri@state.wy.us

Philip McClelland
Pennsylvania Office of Consumer Advocate
555 Walnut Street, 5th Floor
Harrisburg, PA 17101-1923
pmcclelland@paoca.org

Earl Poucher
Florida Office of the Public Counsel
111 West Madison, Room 812
Tallahassee, FL 32399-1400
poucher.earl@leg.state.fl.us

Michael Lee
Montana Public Service Commission
1701 Prospect Ave.
Helena, MT 59620-2601
mlee@mt.gov

David Dowds
Florida Public Service Commission
2540 Shumard Oak Boulevard
Tallahassee, FL 32399-0850
ddowds@psc.state.fl.us

Michelle Carey
Office of Chairman Martin
Federal Communications Commission
445 12th Street SW, Room 8-B201L
Washington, DC 20554
michelle.carey@fcc.gov

Ian Dillner
Office of Commissioner Tate
Federal Communications Commission
445 12th Street SW, Room 8-A204
Washington, DC 20554
ian.dillner@fcc.gov

Scott Deutchman
Office of Commissioner Copps
Federal Communications Commission
445 12th Street SW, Room 8-B115D
Washington, DC 20554
scott.deutchman@fcc.gov

Thomas Buckley, Legal Counsel
Wireline Competition Bureau
Federal Communications Commission
445 12th Street SW, Room 5-C451
Washington, DC 20554
thomas.buckley@fcc.gov

Jeremy Marcus, Chief
Telecommunications Access Policy Division
Wireline Competition Bureau
Federal Communications Commission
445 12th Street SW, Room 5-A426
Washington, DC 20554
jeremy.marcus@fcc.gov

Vickie Robinson, Deputy Chief
Telecommunications Access Policy Division
Wireline Competition Bureau
Federal Communications Commission
445 12th Street SW, Room 5-A425
Washington, DC 20554
vickie.robinson@fcc.gov

Katie King
Telecommunications Access Policy Division
Wireline Competition Bureau
Federal Communications Commission
445 12th Street SW, Room 5-B544
Washington, DC 20554
katie.king@fcc.gov

Amy Bender
Telecommunications Access Policy Division
Wireline Competition Bureau
Federal Communications Commission
445 12th Street SW, Room 5-C434
Washington, DC 20554
amy.bender@fcc.gov

Gary Seigel
Telecommunications Access Policy Division
Wireline Competition Bureau
Federal Communications Commission
445 12th Street SW, Room 5-C408
Washington, DC 20554
gary.seigel@fcc.gov

Ted Burmeister
Telecommunications Access Policy Division
Wireline Competition Bureau
Federal Communications Commission
445 12th Street SW, Room 5-B438
Washington, DC 20554
theodore.burmeister@fcc.gov

OTHER FEDERAL STAFF

Alex Belinfante
Industry Analysis & Technology Division
Wireline Competition Bureau
Federal Communications Commission
445 12th Street SW, Room 6-A132
Washington, DC 20554
alex.belinfante@fcc.gov

Alan Feldman, Deputy Chief
Industry Analysis & Technology Division
Wireline Competition Bureau
Federal Communications Commission
445 12th Street SW, Room 6-A223
Washington, DC 20554
alan.feldman@fcc.gov

Jonathan Kraushaar
Industry Analysis & Technology Division
Wireline Competition Bureau
Federal Communications Commission
445 12th Street SW, Room 6-A262
Washington, DC 20554
jonathan.kraushaar@fcc.gov

Jim Lande
Industry Analysis & Technology Division
Wireline Competition Bureau
Federal Communications Commission
445 12th Street SW, Room 6-A134
Washington, DC 20554
jim.lande@fcc.gov

Suzanne Mendez
Industry Analysis & Technology Division
Wireline Competition Bureau
Federal Communications Commission
445 12th Street SW, Room 6-A100
Washington, DC 20554
suzanne.mendez@fcc.gov

Larry Povich
Industry Analysis & Technology Division
Wireline Competition Bureau
Federal Communications Commission
445 12th Street SW, Room 6-A130
Washington, DC 20554
larry.povich@fcc.gov

Frank Hopwood
Industry Analysis & Technology Division
Wireline Competition Bureau
Federal Communications Commission
445 12th Street SW, Room 6-B115
Washington, DC 20554
francis.hopwood@fcc.gov

Jim Eisner
Industry Analysis & Technology Division
Wireline Competition Bureau
Federal Communications Commission
445 12th Street SW, Room 6-A102
Washington, DC 20554
james.eisner@fcc.gov

Craig Stroup
Industry Analysis & Technology Division
Wireline Competition Bureau
Federal Communications Commission
445 12th Street SW, Room 6-A104
Washington, DC 20554
craig.stroup@fcc.gov

John Vu
Industry Analysis & Technology Division
Wireline Competition Bureau
Federal Communications Commission
445 12th Street SW, Room 6-A360
Washington, DC 20554
john.vu@fcc.gov

Pedro Almoguera
Industry Analysis & Technology Division
Wireline Competition Bureau
Federal Communications Commission
445 12th Street SW, Room 6-A110
Washington, DC 20554
pedro.almoguera@fcc.gov

1. Industry Revenues and Contributions

This section provides a general overview of the revenues of the U.S. telecommunications industry, and the contributions to the universal service support mechanisms that are based on these revenues.[1] Most of the data for 2004 are taken from filings of annual Telecommunications Reporting Worksheets (FCC Form 499-A) made with the Universal Service Administrative Company (USAC) on April 1, 2005.[2] Revenue data collected on these worksheets are used to administer contributions to the universal service fund (USF), Interstate Telecommunications Relay Service (TRS), North American Numbering Plan (NANP), and local number portability (LNP) programs. Filer revenues also are used to calculate FCC Interstate Telecommunications Service Provider (ITSP) regulatory fees.[3] Data presented for 2005 are taken from May 1, 2005, August 1, 2005, November 1, 2005, and February 1, 2006 FCC Form 499-Q quarterly filings.

Revenue Information

Universal service requirements include several mechanisms that help ensure that all Americans have access to affordable telecommunications service. In section 254(d) of the Telecommunications Act of 1996,[4] Congress mandated that "[e]very telecommunications carrier

---

1 Portions of this section are based on Industry Analysis and Technology Division, Wireline Competition Bureau, Federal Communications Commission, *Telecommunications Industry Revenues* (March 2006).

2 Telecommunications providers filed worksheets containing calendar year 2005 revenue data on April 1, 2006. The worksheets are filed with the FCC's Data Collection Agent, which extensively reviews and validates data. Telecommunications providers routinely make revised filings. As a result, the data are not considered reliable enough for publication for several months after the initial filing date. Therefore, the 2006 filings were not available for use in this report and 2005 data were based on the more abbreviated and less reliable FCC Form 499-Q quarterly filings. April 2005 FCC Form 499-A filings containing 2004 revenues were used to compile the 2004 data. Compilation was based on a database prepared by the Data Collection Agent as of October 15, 2005. Therefore, revised or new 2005 FCC Form 499-A filings that were received after October 15, 2005, are not reflected herein.

3 Much of the information filed on FCC Form 499-A is proprietary. Publicly available information on individual carriers is contained in Industry Analysis and Technology Division, Wireline Competition Bureau, Federal Communications Commission, *Telecommunications Provider Locator* (March 2006). See also <gullfoss2.fcc.gov/cib/form499/499a.cfm>.

4 Pub. L. No. 104-104, 110 Stat. 56 *codified* at 47 U.S.C. §§ 151 *et seq*.

that provides interstate telecommunications services shall contribute, on an equitable and nondiscriminatory basis, to the specific, predictable, and sufficient mechanisms established by the Commission to preserve and advance universal service."[5] The Commission implemented this mandate in a 1997 *Report and Order*.[6] The Commission subsequently selected USAC as the administrator of the universal service support mechanisms. Telecommunications providers currently file FCC Form 499-A (Telecommunications Reporting Worksheets, due each April) and FCC Form 499-Q (Telecommunications Reporting Worksheets, due one month after the close of each calendar quarter).

Virtually all providers of telecommunications must file FCC Form 499-A each year.[7] On June 21, 2006, the Commission ruled that providers of interconnected Voice over Internet Protocol (VoIP) service also must file FCC Form 499-A worksheets.[8] These filers will provide revenue

---

5 47 U.S.C. § 254(d).

6 *See Federal-State Joint Board on Universal Service*, CC Docket No. 96-45, Report and Order, 12 FCC Rcd 8776 (1997) (subsequent history omitted).

7 There are certain exceptions. Providers that offer telecommunications for a fee exclusively on a non-common carrier basis are not required to file if their total annual contribution to universal service would be less than $10,000. Government entities that purchase telecommunications services in bulk on their own behalf, public safety and local government entities licensed under Subpart B of Part 90 of the Commission's rules, and entities providing interstate telecommunications exclusively to government or public safety entities are not required to file. In addition, broadcasters, non-profit schools, non-profit libraries, non-profit colleges, non-profit universities and non-profit health care providers are not required to file. Finally, systems integrators that derive less than 5% of their systems integration revenues from the resale of telecommunications and entities that provide services only to themselves or to commonly owned affiliates need not file. However, services provided to exempt entities are subject to contribution requirements and therefore exempt entities may be required to pay USF pass-through charges to underlying services providers.

8 *See Universal Service Contribution Methodology; Federal-State Joint Board on Universal Service, 1998 Biennial Regulatory Review – Streamlined Contributor Reporting Requirements Associated with Administration of Telecommunications Relay Service, North American Numbering Plan, Local Number Portability, and Universal Service Support Mechanisms, Telecommunications Services for Individuals with Hearing and Speech Disabilities, and the Americans with Disabilities Act of 1990, Administration of the North American Numbering Plan and North American Numbering Plan Cost Recovery Contribution Factor and Fund Size, Number Resource Optimization, Telephone Number Portability, Truth-in-Billing and Billing Format*, WC Docket No. 06-122, CC

information in their April 2007 FCC Form 499-A filings. Reporting Worksheets are not filed directly with the FCC but rather with USAC, which serves as the data collection agent.

FCC Form 499-A asks each filer to report total, interstate and international revenues in two broad categories: those billed to universal service contributors for resale (carrier's carrier revenues); and those billed to *de minimis* telecommunications providers and end users (end-user revenues).[9] Filers must provide further breakdowns of local, wireless, and toll services. The form also asks each filer to choose the communications business that best describes its operations:[10]

- All Distance Carrier
- Competitive Access Provider (CAP) or Competitive Local Exchange Carrier (CLEC)
- Cellular, Personal Communications Service (PCS) and Specialized Mobile Radio (SMR) Wireless Telephony Service Provider
- Coaxial Cable
- Incumbent Local Exchange Carrier (ILEC)
- Interexchange Carrier (IXC)
- Local Reseller
- Operator Service Provider (OSP)
- Other Local Service Provider
- Other Mobile Service Provider
- Other Toll Service Provider
- Paging and Messaging Service Provider
- Payphone Provider
- Prepaid Calling Card Provider
- Private Service Provider
- Satellite Service Provider
- Shared-Tenant Service Provider
- Specialized Mobile Radio - Dispatch

Docket Nos. 96-45, 98-171, 90-571, 92-237, 99-200, 95-116, 98-170, Report and Order and Notice of Proposed Rulemaking and Report and Order,FCC 06-94 (adopted June 21, 2006) (*2006 Contribution Methodology Reform Order*).

9 Telecommunications providers are considered *de minimis* and thus are not required to contribute to universal service (or file Form 499-Q) if their annual contributions to universal service would be less than $10,000. For universal service contribution purposes, underlying service providers treat *de minimis* firms as end users.

10 The detailed definitions of the filer categories are contained in section III.A of the *Instructions to the Telecommunications Reporting Worksheet, FCC Form 499-A* available at www.fcc.gov/Forms/Form499-A/499a.pdf. Starting in 2004, carriers were instructed to select up to 5 ranked categories of telecommunications service providers.

- Toll Reseller
- Wireless Data Service Provider

The Form 499-A instructs filers to report amounts actually billed to customers. This means that filers are required to report revenues net of discounts, but without making adjustments to reflect uncollectible revenues or international settlement payments and receipts. Most filers are able to report revenues in this manner using information contained in their corporate books of account. Some service providers, however, have no business or regulatory requirements to record intrastate or international revenues separately from interstate revenues, or to use the detailed revenue categories contained in the worksheets. Many wireless providers use the interim safe harbor percentages to estimate the interstate portion of their revenues.[11]

Form 499-A filings sometimes contain mistakes. Initial examination of the data occasionally reveals carrier types, revenue amounts and/or revenues reported in service categories inconsistent with the known operations of the filer. Some corrections have been made based on supplemental filer information or as a result of audits. Nonetheless, disaggregated data are likely to be less accurate than industry totals.

Table 1.1 shows the major components of telecommunications revenues for 1997 through 2005. This table was created by simply aggregating the revenues in the major classifications designated on Form 499-A.

Tables 1.2 and 1.3 provide a look at annual industry revenues over time. Generally, Form 499-A revenue data can be tabulated in two distinct ways: by type of service provided and by type of business. Table 1.2 categorizes revenues by type of service and shows, for example, that carriers reported $96.5 billion in wireless service revenues for 2004. This total includes wireless service revenues from some carriers that are not identified as wireless carriers. In contrast, Table 1.3 shows that wireless service providers reported total revenues of $99.5 billion, including some revenues for fixed local and toll services.

Revenue data shown for 1994 through 1996 were derived from information filed on TRS worksheets. Revenue data for 1997 and 1998 were derived by combining TRS worksheet and Universal Service worksheet data. Since 1999, revenue data came from Form 499-A, which

---

11 *See Instructions to the Telecommunications Reporting Worksheet, FCC Form 499-A* section III.C.3., available at http://www.fcc.gov/Forms/Form499-A/499a-2005.pdf. In 2001 and 2002, the interim safe harbor for wireless carriers was 15%. In December 2002, the Commission raised the wireless interim safe harbor to 28.5%. Wireless carriers began reporting revenues based on the higher interim safe harbor percent on the FCC Form 499-Q due on February 1, 2003, and began contributing on this basis in April 2003. In June 2006 *Contribution Methodology Reform Order*, the Commission raised the wireless interim safe harbor to 37.1%. Wireless carriers began reporting revenues based on this higher interim safe harbor percent in the FCC Form 499-Q due on August 1, 2006.

replaced both the TRS and Universal Service worksheets. Because of reporting changes, data since 1999 are not entirely consistent with data for prior years.[12]

Note also that each year, many filers erroneously report substantial amounts of switched toll revenues as other long distance revenues. The data are examined and some revenues are reclassified based on staff research. Even so, the other long distance category of Table 1.2 probably continues to contain some switched toll revenues, perhaps significant amounts in some years.

Table 1.4 illustrates how data from the Form 499-A are used to develop the funding base for the USF.[13] As noted above, providers are considered *de minimis* for USF purposes if their annual contribution is expected to be less than $10,000.

Revenue data for individual filers are not available to the public. However, Tables 1.5 through 1.8 present detailed industry totals by type of revenue and type of filer. Table 1.5 provides a detailed breakout of revenues for each of the Form 499-A revenue categories used to report services provided to other filers for resale. Table 1.6 displays similar detail for each of the revenue categories used to report telecommunications service provided to end users. Table 1.7 combines data from Tables 1.5 and 1.6 with data on non-telecommunications revenues to develop total industry revenues. Table 1.8 provides more aggregated revenue information by type of filers. The revenue categories presented in Tables 1.5 through 1.7 are explained in the Form 499-A filing instructions.

Table 1.9 presents data from quarterly filings of Form 499-Q for 2005. Form 499-Q is far less detailed than Form 499-A. Because Form 499-Q filings do not include a business type, filers were categorized based on the primary business type selected on their Form 499-A filings. The

---

12 For example, special access revenues were included with other access revenues prior to 1997 but have been included with local private line services since then. Similarly, through 1996, filers reported as other local and mobile revenues substantial amounts of customer premises equipment, billing and collection, and other types of revenues that are excluded from contributions to universal service. These revenues are now reported as non-telecommunications revenues. Both tables contain estimates of non-telecommunications revenues that had been reported in prior years. Based on staff estimates, the 1996 telecommunications revenues reported on TRS Worksheets would have been $10.5 billion lower if revenues had been reported using current instructions. Some inconsistencies existed in the 1997 - 1998 period. For example, filers were required in 1997 to include inside wiring maintenance revenues as part of local exchange revenues. In 1998, filers were instructed to report these revenues as non-telecommunications service revenues. The local exchange service revenue data in Table 1.2 would show a greater increase from 1997 to 1998 if the same reporting instructions had been used for each year.

13 *See Telecommunications Industry Revenues 2004* for a comparison with the funding bases used for TRS, NANP, and LNP. See also http://www.fcc.gov/wcb/iatd/lec.html.

quarterly form asks filers to identify revenues as carrier's carrier, contribution base end-user, or non-telecommunications and to indicate the interstate and international shares of each category. Unlike Form 499-A, the quarterly form does not require filers to report revenues to the provision of specific types of services. Also, international-to-international revenues are included with non-telecommunications revenues rather than with end-user revenues.[14]

The universal service rules prohibit the fund administrator from releasing company-specific information contained in Form 499-A and Form 499-Q worksheets.[15] Revenue data for individual filers are not available to the public.

Program Requirements and Contribution Factors

Carriers make payments into the USF based on their interstate and international end-user revenues. Carriers report their revenue data to USAC, which tabulates the data, and reports it to the Commission. The Commission reviews program requirements and revenue data, and determines the appropriate contribution factor. The Commission's Wireline Competition Bureau releases a public notice stating the proposed contribution factor for the upcoming quarter. If, after 14 days, the Commission takes no action regarding the proposed contribution factor, the factor becomes final.

The Commission issued an order in February 2002 that changed the methodology used to determine payments that carriers make into the federal USF.[16] It issued another order in December 2002 that made further changes.[17] Before these changes, service providers filed historic revenue

---

14 Filers record international-to-international revenues for calls that they receive outside the United States and that they carry to points outside the United States where the filer is operating as a U.S. carrier.

15 47 C.F.R. §54.711(b).

16 *See Federal-State Joint Board on Universal Service; 1998 Biennial Regulatory Review - Streamlined Contributor Reporting Requirements Associated with Administration of Telecommunications Relay Service, North American Numbering Plan, Local Number Portability, and Universal Service Support Mechanisms; Telecommunications Services for Individuals with Hearing and Speech Disabilities, and the Americans with Disabilities Act of 1990; Administration of the North American Numbering Plan and North American Numbering Plan Cost Recovery Contribution Factor and Fund Size; Number Resource Optimization; Telephone Number Portability; Truth-in-Billing and Billing Format,* CC Docket Nos. 96-45, 98-171, 90-571, 92-237, 99-200, 95-116, 98-170, Further Notice of Proposed Rulemaking and Report and Order, 17 FCC Rcd 3752 **(**2002).

17 *See Federal-State Joint Board on Universal Service, 1998 Biennial Regulatory Review - Streamlined Contributor Reporting Requirements Associated with Administration of Telecommunications Relay Service, North American Numbering Plan, Local Number*

information each quarter, which, after being reduced by 1% to account for uncollectible contributions, was divided into the total program requirements in order to calculate the contribution factor. Some service providers placed surcharges on customer bills to recover the amounts that they expected to make in USF contribution payments. These surcharges are called "pass-through" charges, and often exceeded the actual contribution rates. Service providers asserted several reasons for marking up contribution pass-through charges. The most important reason was because the revenues from pass-through charges also were included in the service provider contribution bases. Filers used the term "circularity" to describe this situation. Service providers also relied upon markups because they had to contribute on revenues even where the customer failed to pay. Some service providers also added markups to recover administrative expenses that they claimed were related to contributions. Finally, some service providers had declining revenues. Those providers had to contribute on a historic amount that was greater than their current period billings.

The markups resulted in numerous consumer complaints. The Commission twice changed the universal service contribution methodology to ensure that markups matched contributions. The first change, adopted in February 2002 and implemented in the third quarter of 2002, reduced each carrier's contribution base by the amount that the carrier paid into USF during the prior quarter. The line item "Circularity Adjustment" in Table 1.10 accounts for this change. The "Circularity Adjustment" represents the industry's actual contributions during the prior quarter as reported by USAC. This eliminated circularity as a reason for carriers to inflate pass-through charges.

After this first change, some service providers continued to impose pass-through charges in excess of the published contribution factor. In December 2002, the Commission adopted additional changes to its contribution methodology, which were fully implemented in the second quarter of 2003. Form 499-Q filers now file information on billed revenues for the previous quarter and both projected billed revenues and projected collected revenues for the upcoming quarter. Projected collected revenues, which are projected billed revenues less an allowance for uncollectible revenues, form the basis for USF contribution assessments. Projected collected revenues are then adjusted to eliminate circularity. Starting with the second quarter of 2003, the "Circularity Adjustment" amounts shown in Table 1.10 (discussed in more detail below) reflect expected USF contributions for the quarter rather than the industry's actual contributions from a prior quarter.

Portability, and Universal Service Support Mechanisms, Telecommunications Services for Individuals with Hearing and Speech Disabilities, and the Americans with Disabilities Act of 1990, Administration of the North American Numbering Plan and North American Numbering Plan Cost Recovery Contribution Factor and Fund Size, Number Resource Optimization, Telephone Number Portability, Truth-in-Billing and Billing Format, CC Docket Nos. 96-45, 98-171, 90-571, 92-237, 99-200, 95-116, 98-170, Report and Order and Second Further Notice of Proposed Rulemaking, 17 FCC Rcd 24952 (2002).

Table 1.10 shows the program funding requirements for 2005 and the first three quarters of 2006. For each program and for each quarter, the table lists projected program demand, administrative costs, interest income, and periodic true-ups. The table also shows the revenue base and contribution factors for each quarter. As explained above, the contribution base is 1% less than reported revenues to reflect the fact that some contribution assessments may prove uncollectible.

Table 1.11 shows universal service disbursements on a mechanism-by-mechanism basis for 2005.[18] Chart 1.1 shows the same information graphically.

Table 1.12 shows, on a state-by-state basis, the total amount of funding disbursements for each of the universal service mechanisms, estimated contributions towards universal service, and the net estimated dollar flow (disbursements less estimated contributions) for 2005.[19]

Technical Appendix

Carrier revenue information is not reported on a state-by-state basis. Therefore, it is necessary to estimate revenues per state in order to derive contributions made per state.

The nationwide sum of contributions to support universal service is equal to the payments made from USAC to carriers for universal service mechanisms plus administration costs. Contributions on a per-state basis are computed by multiplying nationwide contributions by the ratio of interstate end-user revenues in each state to nationwide interstate end-user revenues. Estimates of interstate end-user revenues for 2004 by state are reported in Table 1.13. Each state's share of interstate end user revenues is reported in Table 1.12.[20]

The remainder of this appendix provides a detailed description on how revenues are allocated to the states. Tables 1.5 and 1.6 present nationwide data on telecommunications revenues derived from information filed on Form 499-A Telecommunications Reporting

---

18 Figures in Table 1.11 are lower than those in Table 1.10 due to the difference between projected demand and actual disbursements. The figures used in Tables 1.11 and 1.12 are for the calendar year and include disbursements that were committed over several years but paid out in calendar year 2005. In Sections 4 and 5, figures for the Schools and Libraries program and the Rural Health Care program are reported based on fiscal year rather than calendar year.

19 For a discussion of the methodology used to estimate contributions per state, see the Technical Appendix below and Table 1.13.

20 State's share of interstate end user revenues are reported under the heading "estimated contributions percent of total."

Worksheets. Nationwide (cumulative) telecommunications revenues from these tables are divided into categories. These categories are ILECs' local exchange service revenues, CLEC revenues, subscriber line charge (SLC) revenues, access revenues, mobile wireless revenues and toll revenues.[21] Table 1.14 presents telecommunication revenues for each of these categories at the nationwide level.

As set forth below, once the revenues are divided into categories, we use data from several sources to estimate each state's telecommunications revenues. Data from the *Statistics of Communication Common Carriers*[22] are used to estimate on a state-by-state basis ILECs' local exchange service revenues, access revenues, and toll revenues.[23] Data from tariff access filings with the FCC are used to estimate SLC revenues. CLEC and mobile wireless revenues are estimated on a state-by-state basis using data from FCC Form 477.

Table 1.15 shows intrastate carrier's carrier, end-user and total telecommunication revenues by category for ILECs' local exchange service, CLECs, wireless, access, ILEC toll, and non-ILEC toll.[24] Components of interstate carrier's carrier, end-user and total telecommunications revenues are presented in Table 1.16. These components include ILECs, CLECs, wireless, SLCs, access, and toll.[25]

Data from the 2004/2005 *Statistics of Communications Common Carriers* are adjusted prior

---

21 The notes in Table 1.14 discuss how revenues from Tables 1.5 and 1.6 are assigned to categories in Table 1.14.

22 Industry Analysis and Technology Division, Wireline Competition Bureau, *Statistics of Communications Common Carriers*, 2004/2005 edition (November 2005).

23 Revenues for Alaska, American Samoa, Guam, the Northern Mariana Islands, and the Virgin Islands are not estimated using data from the *Statistics of Communications Common Carriers* because these jurisdictions have no telephone companies subject to the FCC's Automated Reporting Management Information System (ARMIS) 43-01 and 43-08 reporting requirements.

24 Estimated intrastate telephone revenues for Alaska, American Samoa, Guam, the Northern Mariana Islands, and the Virgin Islands are determined by multiplying the nationwide average intrastate telephone revenues per loop by number of loops in the jurisdiction.

25 Estimated interstate telephone revenues for Alaska, American Samoa, Guam, the Northern Mariana Islands, and the Virgin Islands are determined by multiplying the nationwide average interstate telephone revenues per access minute by number of access minutes in the jurisdiction.

to allocating nationwide revenues to the states. Data compiled in the *Statistics of Communications Common Carriers* include those ILECs with annual operating revenues over $123 million for 2003 and revenues over $125 million in 2004. The *Statistics of Communications Common Carriers* revenue data represent approximately 92 percent of the local telephone industry based on USF loops. Here, data from the *Statistics of Communications Common Carriers* are expanded to include the entire ILEC industry based on USF loops. Column 1 of Table 1.17 shows USF loops at year-end 2004. Column 2 shows the percent of the ILEC industry that is included in the tables in the *Statistics of Communications Common Carriers*. It is the average for year-end 2003 and 2004 data.[26] The adjustment formula in Column 3 is (100/Column 2).

In Table 1.18, ILECs' state local exchange revenues are allocated based on local exchange service and state miscellaneous revenues from Table 2.11 of the 2004/2005 *Statistics of Communications Common Carriers*. Local exchange revenues for allocation are the product of reported ILECs' local exchange service and miscellaneous revenues and the adjustment formula in Table 1.17. Allocation percentages in each state are the ratio of the state's allocation revenues to nationwide revenues. Local exchange revenues by type are determined by multiplying the allocation factor by the type of revenues (see Table 1.14).

In Table 1.19, we allocate interstate and intrastate CLEC revenues on a state-by-state basis by multiplying national revenues (see Table 1.14) by an allocation percentage. For those states with publicly available data on CLEC lines that exceed 100,000, the allocation percentage is determined by dividing the number of CLEC lines as reported in FCC Form 477 by nationwide CLEC lines.[27] It is more difficult to determine the allocation percentage for the other states. For these states, the allocation percentage is the product of the following two percentages: 1) the percentage of nationwide CLEC lines that are in states in which CLEC line totals are not publicly available or have fewer than 100,000 CLEC lines, and 2) the ratio of Regional Bell Operating Company (RBOC) resold lines and unbundled network element (UNE) loops in the state as compared to RBOC resold lines and UNE loops in all states in which CLEC lines are not reported or have fewer than 100,000 CLEC lines reported.[28]

In Table 1.20, we allocate interstate and intrastate mobile wireless revenues on a state-by-state basis by multiplying national revenues (see Table 1.14) by an allocation percentage. The allocation percentage is determined by dividing the number of wireless subscribers in a state by

---

26 *See* Table 5.7 of the *Statistics of Communications Common Carriers*, 2004/2005 edition, for year-end 2003 data.

27 *See* <http://www.fcc.gov/wcb/iatd/comp.html> for CLEC lines as of June 2004.

28 *See* <http://www.fcc.gov/wcb/iatd/comp.html> for RBOC data on resold lines and UNE loops as of June 2004.

nationwide wireless subscribers using data from FCC Form 477.[29]

SLC revenues are allocated by state in Table 1.21. The sum of residential non-Lifeline lines (including both primary and non-primary lines) and single-line business lines are estimated by multiplying residential non-Lifeline lines and single-line business lines from Table 2.17 of the 2004/2004 *Statistics of Communications Common Carriers* by the adjustment factor from Table 1.17. Column 1 shows primary residential lines and single-line business lines which is the difference between total residential and single-line business lines, and non-primary lines. Non-primary residential lines are from Table 2.4 of the *Statistics of Communications Common Carriers.* Multi-line business lines (Column 3) are estimated for the industry by multiplying the number of lines in Table 2.17 of the *Statistics of Communications Common Carriers* by the adjustment factor in Table 1.17.

Primary residential and single-line business lines SLC rates per month, shown in Column 4 are the rates filed in the Tariff Review Plan (TRP) for price-cap carriers from July 2003 filings and from National Exchange Carrier Association (NECA) pool and rate-of-return carriers.[30] Non-primary SLC revenues per line per month for price-cap companies, shown in Column 5, are the rates filed in the TRPs from the July of 2003 filings. Multiline business SLC rates per line per month in each state, shown in Column 6, are estimated based on the rates in the July 2003 TRP filings for price-cap companies and from NECA pool and rate-of-return carriers.[31]

Revenues used for allocating SLC revenues by state are determined by the following formula: 12 * [primary residential and single-line business SLC per line per month * (primary residential lines and single-line business lines) + multiline business SLC per line per month * (multiline business lines) + non-primary lines * non-primary SLC per line per month]. Allocation percentage in each state is the ratio of the state's allocation revenues to nationwide revenues. SLC revenues are determined by multiplying the allocation factor by the type of revenues (see Table 1.14).

In Table 1.22, interstate access revenues and private line revenues are allocated on a state-by-state basis based on net access revenues. Gross access revenues for allocation are the product of interstate access revenues from Table 2.11 of the 2004/2005 *Statistics of Communications Common Carriers* and the adjustment formula presented in Table 1.17. Revenues for allocation are the difference between gross access revenues for allocation and subscriber line charge revenues.

---

29 *See* <http://www.fcc.gov/wcb/iatd/comp.html> for wireless subscribers as of June 2004.

30 Carrier USF loop counts are used as weights. We assume that the residential SLC for NECA pool and rate-of-return carriers during the relevant time period was $6.50.

31 The rates of NECA pool carriers and rate-of-return carriers are assumed to be $9.20 per line per month for multiline business.

Allocation percentages in each state are the ratio of the state's allocation revenues to nationwide revenues. Access revenues by type are determined by multiplying the allocation factors by the type of revenues (see Table 1.14).

In Table 1.23, intrastate access revenues are allocated between states based on intrastate access revenues from Table 2.11 of the 2004/2005 *Statistics of Communications Common Carriers.* Intrastate access revenues for allocation are the product of these access revenues and the adjustment formula in Table 1.17. Allocation percentage in each state is the ratio of the state's allocation revenues to nationwide revenues. Access revenues by type are determined by multiplying the allocation factor by the type of revenues (see Table 1.14).

Table 1.24 shows ILEC toll revenues of large ILECs reported in Table 2.11 of the *Statistics of Communications Common Carriers*, and ILEC intrastate toll revenues.[32] ILEC intrastate toll revenues are the product of ILEC reported revenues and the adjustment formula in Table 1.17.

Table 1.25 shows how non-LECs' intrastate toll revenues are allocated between states based on intrastate access minutes and intrastate access revenues.[33] Non-LEC toll is the difference between intrastate toll revenues and LEC toll revenues.[34] Intrastate toll revenues are reported in Table 1.14, and LEC toll revenues are reported in Table 1.24. Column 1 shows access minutes for allocation. Access minutes for allocation are the product of intrastate-interLATA access minutes from Table 2.5 of the 2004/2005 *Statistics of Communications Common Carriers* and the adjustment formula in Table 1.17. Column 2 shows each state's percentage of intrastate access minutes. Column 3 shows each state's percentage of intrastate access revenues.[35] The allocation percentages for non-LECs' intrastate toll revenues, presented in Column 4, are (75% * Column 2) + (25% * Column 3). Intrastate toll revenues by type presented in Columns 5 and 6 are determined by multiplying the allocation percentage by the type of revenues.

In Table 1.26, interstate toll revenues are allocated on a per state basis by interstate access minutes. Interstate access minutes are from Table 8.4. The allocation percentages are each state's percentage of interstate access minutes. Interstate toll revenues by type presented are determined by multiplying the allocation percentage by the type of revenues. (see Table 1.14).

---

32 ILECs' toll revenues are assumed to be intrastate revenues.

33 Intrastate access revenues are a proxy for intrastate toll rates.

34 We assume that all LEC toll revenues are end-user revenues.

35 Intrastate access revenues are reported in Table 1.23. Non-LEC toll is the difference between intrastate toll revenues and LEC toll. LEC toll is assumed to be end-user toll. Intrastate toll revenues are reported in Table 1.14 and LEC toll in Table 1.24.

Table 1.1
Total Telecommunications Industry Revenues 1/
(Dollar Amounts Shown in Millions)

	1997	1998	1999	2000	2001	2002	2003	2004	Preliminary 5/ 2005
Carrier's Carrier Revenues 2/									
Local Service 3/	$28,289	$29,374	$33,156	$36,621	$40,108	$38,412	$37,742	$38,546	$38,986
Wireless Service	2,752	3,060	4,652	5,144	6,180	5,020	4,465	4,164	5,998
Toll Service	11,598	13,448	14,934	21,849	19,999	16,476	18,205	15,703	17,376
Intrastate	16,201	18,892	22,293	25,553	27,848	25,770	24,825	25,852	27,073
Interstate and International 4/	26,438	26,990	30,449	38,060	38,439	34,138	35,587	32,561	35,288
Total	42,639	45,758	52,742	63,613	66,287	59,907	60,412	58,413	62,360
End User Revenues 2/									
Local Service 3/	69,137	75,189	78,608	84,526	87,704	88,712	86,474	83,407	83,341
Wireless Service	30,199	33,714	43,843	56,857	68,507	76,501	85,254	94,404	101,863
Toll Service	89,193	91,607	93,311	87,767	79,302	67,222	58,983	55,511	48,968
Intrastate	117,454	123,216	134,919	147,465	155,347	154,815	150,889	153,265	156,251
Interstate and International 4/	71,076	77,294	80,844	81,685	80,165	77,619	79,822	80,057	77,920
Total	188,529	200,510	215,763	229,149	235,513	232,434	230,711	233,322	234,171
Total Revenues									
Local Service 3/	97,426	104,563	111,764	121,147	127,812	127,123	124,216	121,953	122,327
Wireless Service	32,950	36,775	48,495	62,000	74,687	81,521	89,718	98,568	107,861
Toll Service	100,793	105,055	108,246	109,615	99,301	83,697	77,188	71,214	66,343
Intrastate	133,655	142,108	157,212	173,018	183,195	180,585	175,714	179,117	182,124
Interstate and International 4/	97,514	104,284	111,293	119,745	118,605	111,756	115,409	112,617	113,208
Total	$231,168	$246,392	$268,505	$292,762	$301,799	$292,341	$291,123	$291,734	$296,532

Note: Detail may not add to totals due to rounding.

1/ Data include revenues for *de minimis* filers as well as for other carriers that are exempt from universal service contribution requirements.

2/ Carrier's carrier revenues are reported on the FCC Form 499-A as sales to other universal service contributors for resale. This includes, for example, access services that local exchange carriers provide to toll carriers. Sales to *de minimis* resellers, end-user customers, governments, non-profits, and any other non-contributors are treated as end-user revenues. Filers contribute to the universal service funding mechanisms based on their end-user revenues.

3/ Payphone revenues are included with local service revenues in this table.

4/ Revenues from calls that both originate and terminate in foreign points are reported as end-user revenues, and are included in this table through 2004, but are not included in the universal service contribution base.

5/ Preliminary 2005 data are based on FCC Form 499-Q quarterly filings through November 2005. Companies that do not contribute to universal service are not required to make these filings. The quarterly filings include preliminary data for the just closed quarter and projections for the coming quarter, and therefore are not as accurate as the subsequent annual filings. Also, FCC Form 499-Q filers do not separate revenue by type of service. Therefore, revenue totals by service type for 2005 are based on type of filer rather than on data filed by service.

Source: Industry Analysis and Technology Division, Wireline Competition Bureau, *Telecommunications Industry Revenues* (March 2006).

Table 1.2
Telecommunications Industry Revenues by Service
(Dollar Amounts Shown in Millions)

	TRS Worksheet Data			Universal Service & TRS Data		FCC Form 499-A Data					
	1994	1995	1996	1997	1998	1999	2000	2001	2002	2003	2004
Local Exchange	$42,245	$45,194	$48,717	$53,771	$59,245	$64,940	$69,947	$72,346	$71,320	$70,606	$68,238
Pay Telephone 1/				2,182	2,536	2,218	1,932	1,585	1,192	1,063	1,002
Local Private Line 2/	1,138	1,226	1,616	8,282	10,403	12,914	16,864	21,966	23,070	22,415	23,840
Other Local 3/	1,407	3,233	2,674	2,847	2,179	2,501	3,249	3,391	3,418	3,242	2,944
Subscriber Line Charges 2/	7,310	7,597	7,829	8,327	11,052	10,826	11,563	12,127	12,758	12,136	11,715
Access 2/	25,449	26,314	27,812	21,423	18,449	18,105	17,017	15,096	13,955	12,972	12,352
Universal Service Surcharges on Local Service Bills 4/					103	260	575	1,301	1,410	1,783	1,862
Additional Revenues from TRS Worksheets				595	595						
Total Local Service	77,548	83,564	88,647	97,426	104,563	111,764	121,147	127,812	127,123	124,216	121,953
Wireless Service	12,863	16,883	23,444	32,760	36,240	48,117	61,505	74,006	80,678	88,023	96,450
Universal Service Surcharges on Wireless Service Bills 4/					345	379	495	681	842	1,696	2,118
Additional Revenues from TRS Worksheets				189	189						
Total Wireless Service	12,863	16,883	23,444	32,950	36,775	48,495	62,000	74,687	81,521	89,718	98,568
Operator 1/	10,539	11,170	10,975	12,002	12,205	10,049	11,406	10,389	7,902	6,567	6,542
Non-Operator Switched Toll	61,468	65,217	73,751	72,059	74,168	78,389	75,183	65,325	54,475	50,178	46,387
Long Distance Private Line	9,043	9,719	10,665	10,504	11,952	13,169	16,189	16,402	15,108	15,316	13,906
Other Long Distance	3,428	3,523	4,299	4,695	3,386	3,656	3,372	3,259	2,445	2,222	1,801
Universal Service Surcharges on Toll Service Bills 4/					1,810	2,983	3,467	3,927	3,767	2,905	2,577
Additional Revenues from TRS Worksheets				1,532	1,532						
Total Toll Service	84,478	89,629	99,691	100,793	105,055	108,246	109,615	99,301	83,697	77,188	71,214
Total Telecommunications 3/	174,890	190,076	211,782	231,168	246,392	268,505	292,762	301,799	292,341	291,122	291,735
Non-Telecommunications 3/	8,324	9,071	10,474	25,633	27,944	33,144	42,261	48,036	60,406	65,186	71,493
Total Reported Revenues	183,214	199,147	222,256	256,801	272,019	301,648	335,023	349,835	352,747	356,308	363,227
Service Reported as:											
Intrastate 3/	102,603	112,923	127,849	133,654	142,108	157,212	173,018	183,195	180,585	175,714	179,129
Interstate and International	80,611	86,224	94,407	97,514	104,284	111,293	119,745	118,605	111,756	115,409	112,605
Total Telecommunications 3/	$183,214	$199,147	$222,256	$231,168	$246,392	$268,505	$292,762	$301,799	$292,341	$291,123	$291,734

See notes on next page.

Notes for Table 1.2

Note: Detail may not add to totals due to rounding. Some data for prior years have been revised.

1/ TRS filers generally reported pay telephone revenues as local service revenues, access revenues or operator toll revenues. The Universal Service and FCC Form 499-A worksheets contain a separate category for payphone coin revenues. Starting in 1997, payphone revenues include payphone compensation received from toll carriers.

2/ TRS Worksheet filers generally reported special access revenues as access revenues. Reporting changes implemented with the Universal Service Worksheet explain the increase in local private line revenues and the fall in access revenues shown for 1997. TRS Worksheet filers included subscriber line charges with other access charges. Through 1996, these revenues have been disaggregated by assuming that the end-user access revenues in Table 4.2 of *Statistics of Communications Common Carriers* represents 93% of industry total subscriber line charge revenues. Universal Service Worksheet filers report subscriber line charges in a separate category. The increase from 1997 to 1998 represents PICC charges levied by ILECs as well as $1.2 billion of PICC pass-through charges levied by toll carriers.

3/ Significant amounts of enhanced services, billing and collection, CPE and other non-telecommunications revenues were reported in the TRS mobile and other local service categories through 1996. Universal Service Worksheet filers report these revenues in the non-telecommunications category. For prior years, the amounts of non-telecommunications revenues reported as mobile and other local revenues were estimated as 70% of the amounts that Tier 1 ILECs reported in ARMIS as miscellaneous and nonregulated revenues (then reported as account 5200 and account 5280, respectively) and 10% of amounts reported as mobile service revenue. These amounts have been removed from Other Local and moved to the Non-Telecommunications category.

4/ Charges on end-user bills identified as recovering state or federal universal service contributions are reported separately from local, wireless and toll revenues. Reported amounts are apportioned between local, wireless and toll service based on the proportions of local, wireless and toll intrastate and interstate revenues by type of carrier.

Source: Industry Analysis Division, Common Carrier Bureau, *Telecommunications Industry Revenues* (March 2005). Data for 1994 through 1996 summarized from FCC Form 431 TRS Worksheets. Data for 1992 through 1996 summarized from FCC Form 431 TRS Worksheets. Data for 1997 and 1998 primarily based on FCC Form 457 Universal Service Worksheets. Starting in 1999, data summarized from FCC Form 499-A Telecommunications Reporting Worksheets, which replaced both FCC Form 431 and FCC Form 457.

Table 1.3
Telecommunications Revenues Reported by Type of Carrier
(Dollar Amounts Shown in Millions)

	TRS Worksheet Data			Universal Service & TRS Data		FCC Form 499-A Data					
Service Provider Category 1/	**1994**	**1995**	**1996**	**1997**	**1998**	**1999**	**2000**	**2001**	**2002**	**2003**	**2004**
Incumbent Local Exchange Carriers 2/	$91,527	$95,612	$100,021	$105,154	$108,234	$112,216	$116,158	$117,885	$114,990	$109,480	$105,496
Competitive Access Providers (CAPs) and Competitive Local Exchange Carriers (CLECs)	281	623	1,011	1,919	3,348	5,652	9,814	12,998	13,043	15,509	15,112
Local Resellers				206	410	511	879	1,393	1,538	721	1,215
Other Local Exchange Carriers				157	36	171	11	329	406	338	245
Private Carriers				112	147	87	39	15	281	267	532
Shared-Tenant Service Providers				87	93	87	202	46	42	22	22
Competitors of ILECs	281	623	1,011	2,481	4,034	6,508	10,945	14,781	15,309	16,857	17,126
Fixed Local Service Providers	91,807	96,235	101,032	107,634	112,268	118,725	127,103	132,666	130,300	126,337	122,622
Payphone Providers	300	349	357	933	1,101	1,213	972	836	641	523	445
Wireless Telephony Including Cellular, Personal Communications Service (PCS) and SMR Telephony Carriers 2/	11,933	15,488	21,400	29,944	33,139	46,513	59,823	71,887	78,568	88,168	98,329
Paging & Messaging Service 2/				2,861	3,161	3,232	3,102	2,197	1,473	1,007	872
Specialized Mobile Radio (SMR) Dispatch						186	191	214	206	33	46
Wireless Data Service Providers											
Other Mobile Service Providers	845	1,277	1,909	225	731	221	164	110	220	135	218
Wireless Service Providers	12,777	16,765	23,310	33,030	37,032	50,152	63,280	74,596	80,467	89,342	99,465
Interexchange Carriers (IXCs)	66,381	70,938	79,057	79,080	83,443	87,570	87,311	81,272	68,146	61,246	51,589
Operator Service Providers (OSPs)	536	500	461	603	590	337	635	611	554	567	523
Prepaid Calling Card Providers		16	238	519	888	866	727	133	460	812	1,635
Satellite Service Providers				1,011	475	280	336	373	406	663	721
Toll Resellers	2,840	4,220	6,564	8,010	9,885	9,211	10,641	8,797	9,279	9,294	12,192
Other Toll Carriers	709	773	577	348	710	150	1,758	2,516	2,089	2,339	2,543
Toll Service Providers	70,466	76,447	86,896	89,570	95,992	98,414	101,407	93,702	80,934	74,920	69,204
Non-Telecommunications Revenues in Prior Year Data 2/	(461)	280	187	0	0	0	0	0	0	0	0
Other Adjustments 3/	.	.	.	.	.	.	.	.	.	.	.
Total Telecommunications Revenues	$174,890	$190,076	$211,782	$231,168	$246,392	$268,505	$292,762	$301,799	$292,341	$292,341	$292,341

1/ Filers are asked to select for themselves a service provider category that best describes their operations. The choices have changed over the years. For example, most satellite service providers identified themselves as other toll carriers in their 1997 FCC Form 431 TRS worksheets because there was no separate category for satellite service providers. For 2003 and 2004, some filers identified themselves as all distance carriers. These filers have been reclassified to be consistent with prior classifications.

2/ Significant amounts of enhanced services, billing and collection, CPE and other non-telecommunications revenues were reported in the TRS mobile and other local service categories through 1996. Universal Service Worksheet filers report these revenues in the non-telecommunications category. For prior years, the amounts of non-telecommunications revenues reported as mobile and other local revenues were estimated as 70% of the amounts that Tier 1 ILECs reported in ARMIS as miscellaneous and nonregulated revenues (then reported as account 5200 and account 5280, respectively) and 10% of amounts reported as mobile service revenue. These amounts have been removed from Other Local and moved to the Non-Telecommunications category.

3/ Other adjustments include some amounts withheld to preserve confidentiality and revisions made after the initial publication of the data.

Source: Industry Analysis and Technology Division, Wireline Competition Bureau, *Telecommunications Industry Revenues* (March 2006).

Table 1.4
Contribution Base Revenues By Program 1 /: 2004
(Dollar Amounts Shown in Millions)

		2004
	Revenues subject to universal service contribution	
	Interstate and international end-user revenues	$80,057
less	revenues for international - to - international services	644
less	international revenues of international-only filers and international revenues that were excluded because of the 12% rule 2/	3,118
less	interstate and other international revenues for 2,606 filers who are ide minimis or otherwise exempt from universal service support requirements	66
less	uncollectible contribution base revenues	1,574
equals		$74,654
	Revenues subject to TRS contribution	
	Interstate and international end-user revenues	$80,057
less	interstate and international revenues for 114 filers who identify themselves as private service providers or as shared tenent service providers and who therefore are exempt from telecommunications relay service (TRS) contribution requirements if they provide no carrier services	438
less	interstate and international revenues for services provided for resale but reported as end user because it was provided to carriers that do not contribute to universal service support mechanisms	175
equals		$79,443
	Revenues subject to NANPA and LNP contribution	
	Total telecommunications service end-user revenues (including intrastate, interstate and international)	$233,322
less	telecommunications revenues for 756 filers who identify themselves as private service providers, shared tenent service providers or payphone service providers and who therefore are exempt from service (TRS) contribution requirements if they provide no carrier services	1,099
less	telecommunications revenues for services provided for resale but reported as end user because it was provided to carriers that do not contribute to universal service support mechanisms	398
equals		$231,824

1/ This table shows how contribution bases differ for different programs and provides relative magnitudes, but does not provide the actual amounts used for determining contribution amounts. Amounts shown represent the amounts contained in the FCC Form 499-A database as of October 20, 2005. The universal service administrator continues to receive additional and corrected filings. Exempt amounts were based on revenues and the filer type information contained in the FCC Form 499-A filings. The fund administrators may use carrier type, revenue type, line 603 exemption certifications and additional information requested from filers to determine which filers must contribute. The universal service fund administrator bills delinquent filers based on estimated revenues and may, in some instances, include estimated revenue amounts in contribution base amounts. Note also that universal service contribution factors are set quarterly based on FCC Form 499-Q filings. FCC Form 499-A data are used for true-up and auditing purposes. Also note that local number portability contribution amounts are determined by region of the country rather than on a nationwide basis. As a result of these factors, actual contribution bases have been based on slightly different amounts than those shown.

2/ International revenues are excluded from the contribution base if the total amount of interstate revenues for the filing entity consolidated with all affiliates is less than 12% of the total of interstate and international revenues for the filing entity consolidated with all affiliates. See 47 C.F.R. § 54.706(c). The threshold was increased from 8% to 12% in 2002. See *Federal-State Joint Board on Universal Service, et al.,* CC Docket Nos. 96-45, 98-171, 90-571, 92-237, 99-200, 95-166, 98-170, Further Notice of Proposed Rulemaking and Report and Order, 17 FCC Rcd 3752, 3806, para. 125 (2002). In addition, filers that provide only international services are exempt regardless of services offered by affiliates.

Source: Industry Analysis and Technology Division, Wireline Competition Bureau, *Telecommunications Industry Revenues* (March 2006).

Table 1.5
Revenues from Telecommunications Service Provided for Resale 1/: 2004
(Dollar Amounts Shown in Millions)

Data from FCC Form 499-A		Regional Bell Operating Company Incumbent Local Exchange Carriers				Other Incumbent Local Exchange Carriers			
Line		Intrastate	Interstate	International	Total	Intrastate	Interstate	International	Total
Fixed local service									
303	Monthly service, local calling, connection charges, vertical features, and other local exchange service including subscriber line and PICC charges to IXCs								
0	Provided as unbundled network elements (UNEs)	$4,217	$606		$4,822	$127	$6	*	$134
0	Provided under other arrangements	567	129		696	111	87	*	198
	Total Line 303	4,784	735		5,518	238	93	*	332
304	Per-minute charges for originating or terminating calls								
0	Provided under state or federal access tariff	3,484	2,445		5,929	2,528	1,049	2	3,580
0	Provided as unbundled network elements or other contract arrangement	583	408		991	78	20	*	98
	Total Line 304	4,067	2,853		6,920	2,606	1,069	2	3,677
305	Local private line & special access	681	9,314		9,995	281	1,179	*	1,461
306	Payphone compensation from toll carriers	81	63	38	182	1	1	1	3
307	Other local telecommunications service revenues	1,478	379		1,858	31	3		34
308	Universal service support revenues received from Federal or state sources	936	920		1,855	614	1,758	*	2,372
	Total fixed local service provided for resale	12,026	14,264	38	26,328	3,772	4,104	3	7,879
Mobile service (including wireless telephony, paging & messaging, and other mobile services)									
309	Monthly, activation, and message charges except toll	58			58	11	2		14
	Total mobile service provided for resale	58			58	11	2		14
Toll service									
310	Operator and toll calls with alternative billing arrangements (credit card, collect, international call-back, etc.)	13	*		13	1	*	*	1
311	Ordinary long distance (direct dialed MTS, customer toll-free 800/888 etc. service, "10-10 calls", associated monthly account maintenance, PICC pass-through, and other switched services not reported above)	220	*		221	6	2	*	7
312	Long distance private line services	17	2		19	6	5		11
313	Satellite services								
314	All other long distance services	*	1		1	2	2	*	4
	Total toll service provided for resale	250	3		253	15	8	*	23
	Total service provided for resale (carrier's carrier)	$12,335	$14,267	$38	$26,640	$3,798	$4,114	$3	$7,915

Note: Amounts may not add to totals due to rounding.

* Denotes values greater than $0 but less than $500,000.

1/ Includes a proportionate share of amounts reported on Line 403 as surcharges or other amounts on bills identified as recovering state or federal universal service contributions.

Source: Industry Analysis and Technology Division, Wireline Competition Bureau, *Telecommunications Industry Revenues* (March 2006).

Table 1.5
Revenues from Telecommunications Service Provided for Resale 1/: 2004
Continued
(Dollar Amounts Shown in Millions)

Data from FCC Form 499-A		CLECS and Other Fixed Local Competitors				Payphone Providers			
Line		Intrastate	Interstate	International	Total	Intrastate	Interstate	International	Total
Fixed local service									
303	Monthly service, local calling, connection charges, vertical features, and other local exchange service including subscriber line and PICC charges to IXCs								
0	Provided as unbundled network elements (UNEs)	$121	$154	$3	$278	*	*	*	*
0	Provided under other arrangements	249	17	*	266				
	Total Line 303	370	171	3	544	*	*	*	*
304	Per-minute charges for originating or terminating calls								
0	Provided under state or federal access tariff	538	414	6	958	*	*	*	*
0	Provided as unbundled network elements or other contract arrangement	233	35	1	269				
	Total Line 304	771	449	7	1,226	*	*	*	*
305	Local private line & special access	536	484	*	1,021	1	*	*	1
306	Payphone compensation from toll carriers	2	1	1	4	40	31	19	89
307	Other local telecommunications service revenues	221	13	*	234	3	1	*	3
308	Universal service support revenues received from Federal or state sources	26	9		34	*	*	*	*
	Total fixed local service provided for resale	1,926	1,128	11	3,064	43	32	19	94
Mobile service (including wireless telephony, paging & messaging, and other mobile services)									
309	Monthly, activation, and message charges except toll	1	*		1				
	Total mobile service provided for resale	1	*		1				
Toll service									
310	Operator and toll calls with alternative billing arrangements (credit card, collect, international call-back, etc.)	29	*	*	29	1	*	*	1
311	Ordinary long distance (direct dialed MTS, customer toll-free 800/888 etc. service, "10-10 calls", associated monthly account maintenance, PICC pass-through, and other switched services not reported above)	97	65	32	194	*	*	*	1
312	Long distance private line services	157	394	11	562	*			*
313	Satellite services	1	81	12	94				
314	All other long distance services	24	2	1	27	2	*	*	2
	Total toll service provided for resale	307	542	56	905	4	1	*	5
	Total service provided for resale (carrier's carrier)	$2,233	$1,669	$67	$3,970	$47	$32	$19	$99

Note: Amounts may not add to totals due to rounding.
* Denotes values greater than $0 but less than $500,000.
1/ Includes a proportionate share of amounts reported on Line 403 as surcharges or other amounts on bills identified as recovering state or federal universal service contributions.

Source: Industry Analysis and Technology Division, Wireline Competition Bureau, *Telecommunications Industry Revenues* (March 2006).

Table 1.5
Revenues from Telecommunications Service Provided for Resale 1/: 2004
Continued
(Dollar Amounts Shown in Millions)

Data from FCC Form 499-A	Cellular, PCS and SMR Wireless Telephony				Other Wireless			
Line	Intrastate	Interstate	International	Total	Intrastate	Interstate	International	Total
Fixed local service								
303 Monthly service, local calling, connection charges, vertical features, and other local exchange service including subscriber line and PICC charges to IXCs								
0 Provided as unbundled network elements (UNEs)	*			*	*	*		*
0 Provided under other arrangements	*	*	*	*	1	0.8		2
Total Line 303	*	*	*	*	1	1		2
304 Per-minute charges for originating or terminating calls								
0 Provided under state or federal access tariff	2	3		6	*	*		*
0 Provided as unbundled network elements or other contract arrangement	58	7	*	64	*	*		*
Total Line 304	60	10	*	70	*	*		*
305 Local private line & special access	39	*		39		*		*
306 Payphone compensation from toll carriers	*	*	*	*				
307 Other local telecommunications service revenues	1			1	*			*
308 Universal service support revenues received from Federal or state sources	51	149		200	*	*		*
Total fixed local service provided for resale	151	159	*	310	2	1		3
Mobile service (including wireless telephony, paging & messaging, and other mobile services)								
309 Monthly, activation, and message charges except toll	3,232	706	4	3,941	103	25	*	128
Total mobile service provided for resale	3,232	706	4	3,941	103	25	*	128
Toll service								
310 Operator and toll calls with alternative billing arrangements (credit card, collect, international call-back, etc.)	20	2	*	22				
311 Ordinary long distance (direct dialed MTS, customer toll-free 800/888 etc. service, "10-10 calls", associated monthly account maintenance, PICC pass-through, and other switched services not reported above)	263	113	1	378	1	*	*	1
312 Long distance private line services	*	*	*	*				
313 Satellite services					*	3		3
314 All other long distance services	3	1	*	4				
Total toll service provided for resale	286	117	2	404	1	3	*	4
Total service provided for resale (carrier's carrier)	$3,668	$982	$5	$4,655	$106	$29	*	$135

Note: Amounts may not add to totals due to rounding.
* Denotes values greater than $0 but less than $500,000.
1/ Includes a proportionate share of amounts reported on Line 403 as surcharges or other amounts on bills identified as recovering state or federal universal service contributions.

Source: Industry Analysis and Technology Division, Wireline Competition Bureau, *Telecommunications Industry Revenues* (March 2006).

Table 1.5
Revenues from Telecommunications Service Provided for Resale 1/: 2004
Continued
(Dollar Amounts Shown in Millions)

Data from FCC Form 499-A	Toll Carriers				Total All Filers			
Line	Intrastate	Interstate	International	Total	Intrastate	Interstate	International	Total
Fixed local service								
303 Monthly service, local calling, connection charges, vertical features, and other local exchange service including subscriber line and PICC charges to IXCs								
0 Provided as unbundled network elements (UNEs)	$71	$21	$3	$95	$4,536	$787	$6	$5,329
0 Provided under other arrangements	10	*		11	939	234	*	1,173
Total Line 303	82	21	3	105	5,475	1,021	6	6,501
304 Per-minute charges for originating or terminating calls								
0 Provided under state or federal access tariff	166	47	15	228	6,719	3,959	23	10,701
0 Provided as unbundled network elements or other contract arrangement	171	52	6	229	1,123	521	7	1,651
Total Line 304	337	99	21	457	7,842	4,480	30	12,352
305 Local private line & special access	50	180	1	230	1,588	11,158	1	12,747
306 Payphone compensation from toll carriers	11	9	5	25	135	105	64	303
307 Other local telecommunications service revenues	23	3	*	27	1,757	400	*	2,157
308 Universal service support revenues received from Federal or state sources	22	1	*	24	1,648	2,837	*	4,486
Total fixed local service provided for resale	525	313	30	868	18,444	20,001	101	38,546
Mobile service (including wireless telephony, paging & messaging, and other mobile services)								
309 Monthly, activation, and message charges except toll	16	5	*	21	3,422	739	4	4,164
Total mobile service provided for resale	16	5	*	21	3,422	739	4	4,164
Toll service								
310 Operator and toll calls with alternative billing arrangements (credit card, collect, international call-back, etc.)	30	40	123	193	93	43	123	259
311 Ordinary long distance (direct dialed MTS, customer toll-free 800/888 etc. service, "10-10 calls", associated monthly account maintenance, PICC pass-through, and other switched services not reported above)	2,276	4,265	3,900	10,441	2,863	4,446	3,934	11,242
312 Long distance private line services	772	2,029	190	2,991	953	2,429	201	3,583
313 Satellite services	3	30	105	138	4	114	117	235
314 All other long distance services	44	140	163	347	75	146	164	385
Total toll service provided for resale	3,124	6,505	4,482	14,110	3,986	7,177	4,540	15,703
Total service provided for resale (carrier's carrier)	$3,665	$6,823	$4,512	$15,000	$25,852	$27,916	$4,645	$58,413

Note: Amounts may not add to totals due to rounding.
* Denotes values greater than $0 but less than $500,000.
1/ Includes a proportionate share of amounts reported on Line 403 as surcharges or other amounts on bills identified as recovering state or federal universal service contributions.

Source: Industry Analysis and Technology Division, Wireline Competition Bureau, *Telecommunications Industry Revenues* (March 2006).

Table 1.6
Revenues from Telecommunications Service Provided to End Users: 2004
(Dollar Amounts Shown in Millions)

Data from FCC Form 499-A		Regional Bell Operating Company Incumbent Local Exchange Carriers				Other Incumbent Local Exchange Carriers			
Line		Intrastate	Interstate	International	Total	Intrastate	Interstate	International	Total
Fixed local service									
404	Monthly service, local calling, connection charges, vertical features, and other local exchange service charges except for federally tariffed subscriber line charges and PICC charges	$38,853	$213		$39,065	$7,305	$21	*	$7,326
405	Tariffed subscriber line charges and PICC charges levied by a local exchange carrier on a no-PIC customer	206	8,159		8,365	60	1,851	*	1,912
	Total local exchange (Line 404 + Line 405)	39,059	8,371		47,430	7,365	1,872	*	9,237
406	Local private line and special access service	2,568	4,249		6,816	357	515	*	872
407	Payphone coin revenues (local and long distance)	352	*		353	22	*	*	22
408	Other local telecommunications service revenues	350	7		357	83	4	*	87
	Line 403 surcharges on fixed local service 1/	180	1,090		1,270	29	200		229
	Total fixed local service provided to end users	42,509	13,717		56,226	7,856	2,591	*	10,448
Mobile service (including wireless telephony, paging & messaging, and other mobile services)									
409	Monthly and activation charges	176	8		185	47	9		56
410	Message charges including roaming, but excluding toll charges	77	12		89	21	5		26
	Line 403 surcharges on mobile service 1/	1	2		3	*	1		1
	Total mobile service provided to end users	255	23		277	68	15		83
Toll service									
411	Prepaid calling card (including card sales to customers and non-carrier distributors) reported at face value of cards	1	*		1	*	1	1	1
412	International calls that both originate and terminate in foreign points								
413	Operator and toll calls with alternative billing arrangements (credit card, collect, international call-back, etc.) other than revenues reported on Line 412	147	1		148	6	1	*	7
414	Ordinary long distance (direct-dialed MTS, customer toll-free 800/888 etc. service, "10-10" calls, associated monthly account maintenance, PICC pass-through, an other switched services not reported above)	2,266	89		2,355	226	37	2	265
415	Long distance private line services	985	1		986	73	6	*	79
416	Satellite services					*			*
417	All other long distance services	35	*		36	8	1	*	10
	Line 403 surcharges on toll service 1/	7	8		15	2	3	*	4
	Total toll service provided to end users	3,441	99		3,541	315	48	3	366
	Total telecommunications service provided to end users	$46,205	$13,839		$60,044	$8,239	$2,654	$3	$10,897
422	Uncollectible revenue/bad debt expense associated with end user revenues other than Line 412	915	139		1,054	94	20	*	114
423	Net universal service contribution base revenues	$45,290	$13,700		$58,990	$8,145	$2,635	$3	$10,783

Note: Amounts may not add to totals due to rounding.
* Denotes values greater than $0 but less than $500,000.
1/ Includes a proportionate share of amounts reported on Line 403 as surcharges or other amounts on bills identified as recovering state or federal contributions.

Source: Industry Analysis and Technology Division, Wireline Competition Bureau, *Telecommunications Industry Revenues* (March 2006).

Table 1.6
Revenues from Telecommunications Service Provided to End Users: 2004
Continued
(Dollar Amounts Shown in Millions)

Data from FCC Form 499-A		CLECS and Other Fixed Local Competitors				Payphone Providers			
Line		Intrastate	Interstate	International	Total	Intrastate	Interstate	International	Total
Fixed local service									
404	Monthly service, local calling, connection charges, vertical features, and other local exchange service charges except for federally tariffed subscriber line charges and PICC charges	$6,044	$147	$18	$6,210	*	*	*	*
405	Tariffed subscriber line charges and PICC charges levied by a local exchange carrier on a no-PIC customer	8	948	*	957	*	*		*
	Total local exchange (Line 404 + Line 405)	6,053	1,095	18	7,166	*	*	*	*
406	Local private line and special access service	1,128	1,829	5	2,962	3	*		4
407	Payphone coin revenues (local and long distance)	5	2	*	7	246	14	1	260
408	Other local telecommunications service revenues	254	27	23	304	4	*	*	4
	Line 403 surcharges on fixed local service 1/	33	229	2	264	*	*		*
	Total fixed local service provided to end users	7,473	3,183	48	10,704	253	15	1	268
Mobile service (including wireless telephony, paging & messaging, and other mobile services)									
409	Monthly and activation charges	10	3	*	13				
410	Message charges including roaming, but excluding toll charges	1	1		2				
	Line 403 surcharges on mobile service 1/	*	*		*				
	Total mobile service provided to end users	12	3	*	15				
Toll service									
411	Prepaid calling card (including card sales to customers and non-carrier distributors) reported at face value of cards	1	1	21	23	*	*	*	*
412	International calls that both originate and terminate in foreign points			*	*				
413	Operator and toll calls with alternative billing arrangements (credit card, collect, international call-back, etc.) other than revenues reported on Line 412	35	28	1	64	55	12	*	67
414	Ordinary long distance (direct-dialed MTS, customer toll-free 800/888 etc. service, "10-10" calls, associated monthly account maintenance, PICC pass-through, an other switched services not reported above)	671	757	207	1,635	9	1	*	10
415	Long distance private line services	191	267	43	501	*			*
416	Satellite services	13	31	6	50				
417	All other long distance services	39	18	6	63	*	*	*	*
	Line 403 surcharges on toll service 1/	4	94	4	102	*	*		*
	Total toll service provided to end users	953	1,195	289	2,437	64	13	*	78
	Total telecommunications service provided to end users	$8,438	$4,381	$337	$13,156	$318	$28	$1	$346
422	Uncollectible revenue/bad debt expense associated with end user revenues other than Line 412	243	81	10	333	2	1	*	2
423	Net universal service contribution base revenues	$8,195	$4,300	$328	$12,823	$316	$27	$1	$344

Note: Amounts may not add to totals due to rounding.

* Denotes values greater than $0 but less than $500,000.

1/ Includes a proportionate share of amounts reported on Line 403 as surcharges or other amounts on bills identified as recovering state or federal contributions.

Source: Industry Analysis and Technology Division, Wireline Competition Bureau, *Telecommunications Industry Revenues* (March 2006).

Table 1.6
Revenues from Telecommunications Service Provided to End Users: 2004
Continued
(Dollar Amounts Shown in Millions)

Data from FCC Form 499-A		Cellular, PCS and SMR Wireless Telephony				Other Wireless			
Line		Intrastate	Interstate	International	Total	Intrastate	Interstate	International	Total
Fixed local service									
404	Monthly service, local calling, connection charges, vertical features, and other local exchange service charges except for federally tariffed subscriber line charges and PICC charges	$77	*	*	$77	$14	*	*	$14
405	Tariffed subscriber line charges and PICC charges levied by a local exchange carrier on a no-PIC customer		4		4	*	1		1
	Total local exchange (Line 404 + Line 405)	77	4	*	81	14	1	*	15
406	Local private line and special access service	16	*		17	38	*		38
407	Payphone coin revenues (local and long distance)	*	*		*	*	*		*
408	Other local telecommunications service revenues	2			2	14	1		15
	Line 403 surcharges on fixed local service 1/	*	*		*	*	*		*
	Total fixed local service provided to end users	96	4	*	100	66	3	*	69
Mobile service (including wireless telephony, paging & messaging, and other mobile services)									
409	Monthly and activation charges	56,282	15,377	136	71,795	680	88	*	768
410	Message charges including roaming, but excluding toll charges	14,492	4,308	28	18,829	59	32	1	92
	Line 403 surcharges on mobile service 1/	342	1,742	*	2,084	2	19	*	21
	Total mobile service provided to end users	71,116	21,428	164	92,708	740	140	1	881
Toll service									
411	Prepaid calling card (including card sales to customers and non-carrier distributors) reported at face value of cards	7	1	2	10	*	*	*	*
412	International calls that both originate and terminate in foreign points			5	5			*	*
413	Operator and toll calls with alternative billing arrangements (credit card, collect, international call-back, etc.) other than revenues reported on Line 412	27	9	*	37	*	*		*
414	Ordinary long distance (direct-dialed MTS, customer toll-free 800/888 etc. service, "10-10" calls, associated monthly account maintenance, PICC pass-through, an other switched services not reported above)	526	183	12	721	14	4	*	18
415	Long distance private line services	25	13	1	39	*	30		30
416	Satellite services						3		3
417	All other long distance services	5	15	2	23	*	*	*	*
	Line 403 surcharges on toll service 1/	10	21	*	32	*	*	*	*
	Total toll service provided to end users	600	243	22	866	15	37	*	52
	Total telecommunications service provided to end users	$71,812	$21,675	$187	$93,674	$821	$179	$1	$1,001
422	Uncollectible revenue/bad debt expense associated with end user revenues other than Line 412	1,482	423	3	1,909	8	1	*	9
423	Net universal service contribution base revenues	$70,330	$21,252	$178	$91,760	$814	$178	$1	$992

Note: Amounts may not add to totals due to rounding.

* Denotes values greater than $0 but less than $500,000.

1/ Includes a proportionate share of amounts reported on Line 403 as surcharges or other amounts on bills identified as recovering state or federal contributions.

Source: Industry Analysis and Technology Division, Wireline Competition Bureau, *Telecommunications Industry Revenues* (March 2006).

Table 1.6
Revenues from Telecommunications Service Provided to End Users: 2004
Continued
(Dollar Amounts Shown in Millions)

Data from FCC Form 499-A		Toll Carriers				Total All Filers			
Line		Intrastate	Interstate	International	Total	Intrastate	Interstate	International	Total
Fixed local service									
404	Monthly service, local calling, connection charges, vertical features, and other local exchange service charges except for federally tariffed subscriber line charges and PICC charges	$4,491	$60	$8	$4,558	$56,785	$441	$26	$57,251
405	Tariffed subscriber line charges and PICC charges levied by a local exchange carrier on a no-PIC customer	58	419	*	477	333	11,382	*	11,715
	Total local exchange (Line 404 + Line 405)	4,549	479	8	5,036	57,117	11,822	26	68,966
406	Local private line and special access service	74	304	7	385	4,184	6,897	12	11,093
407	Payphone coin revenues (local and long distance)	30	25	1	56	655	42	1	699
408	Other local telecommunications service revenues	14	3	*	18	721	42	23	787
	Line 403 surcharges on fixed local service 1/	20	77	*	98	263	1,597	2	1,862
	Total fixed local service provided to end users	4,688	889	15	5,592	62,941	20,402	64	83,407
Mobile service (including wireless telephony, paging & messaging, and other mobile services)									
409	Monthly and activation charges	316	46	5	367	57,512	15,531	141	73,183
410	Message charges including roaming, but excluding toll charges	53	11	1	65	14,703	4,369	30	19,103
	Line 403 surcharges on mobile service 1/	2	6	*	8	347	1,771	*	2,118
	Total mobile service provided to end users	371	62	6	439	72,562	21,670	171	94,404
Toll service									
411	Prepaid calling card (including card sales to customers and non-carrier distributors) reported at face value of cards	354	402	2,507	3,263	363	405	2,531	3,299
412	International calls that both originate and terminate in foreign points			639	639			644	644
413	Operator and toll calls with alternative billing arrangements (credit card, collect, international call-back, etc.) other than revenues reported on Line 412	739	835	443	2,018	1,009	886	445	2,341
414	Ordinary long distance (direct-dialed MTS, customer toll-free 800/888 etc. service, "10-10" calls, associated monthly account maintenance, PICC pass-through, an other switched services not reported above)	9,586	15,673	4,884	30,142	13,297	16,742	5,106	35,145
415	Long distance private line services	1,370	6,249	1,070	8,689	2,644	6,566	1,114	10,323
416	Satellite services	7	96	154	257	20	129	160	310
417	All other long distance services	233	386	122	742	321	420	131	872
	Line 403 surcharges on toll service 1/	85	2,211	127	2,423	108	2,338	132	2,577
	Total toll service provided to end users	12,373	25,852	9,947	48,173	17,762	27,487	10,262	55,511
	Total telecommunications service provided to end users	$17,432	$26,803	$9,969	$54,204	$153,265	$69,559	$10,498	$233,322
422	Uncollectible revenue/bad debt expense associated with end user revenues other than Line 412	723	707	268	1,698	3,467	1,371	281	5,119
423	Net universal service contribution base revenues	$16,709	$26,096	$9,062	$51,867	$149,798	$68,187	$9,573	$227,558

Note: Amounts may not add to totals due to rounding.

* Denotes values greater than $0 but less than $500,000.

1/ Includes a proportionate share of amounts reported on Line 403 as surcharges or other amounts on bills identified as recovering state or federal contributions.

Source: Industry Analysis and Technology Division, Wireline Competition Bureau, *Telecommunications Industry Revenues* (March 2006).

Table 1.7
Total Revenues: 2004
(Dollar Amounts Shown in Millions)

Data from FCC Form 499-A		Regional Bell Operating Company Incumbent Local Exchange Carriers				Other Incumbent Local Exchange Carriers			
Line		Intrastate	Interstate	International	Total	Intrastate	Interstate	International	Total
	Fixed local service other than payphone [Lines 303, 304, 305, 307, 308, 404, 405, 406, 408, and a portion of 403 1/]	$54,102	$27,918		$82,020	$11,605	$6,694	$3	$18,301
	Payphone [Lines 306 and 407]	433	63	38	534	23	1	1	25
	Mobile service [Lines 309, 409, 410, and a portion of 403 1/]	313	23		336	79	18		97
	Toll service [Lines 310, 311, 312, 313, 314, 411, 412, 413, 414, 415, 416, 417, and a portion of 403 1/]	3,692	102		3,793	330	56	3	389
	Total telecommunications service revenues	58,540	28,106	38	86,684	12,037	6,769	6	18,812
	Total telecommunications service provided for resale (from Table 5)	12,335	14,267	38	26,640	3,798	4,114	3	7,915
	Total telecommunications service provided to end users (from Table 6)	46,205	13,839		60,044	8,239	2,654	3	10,897
	Total telecommunications service revenues	58,540	28,106	38	86,684	12,037	6,769	6	18,812
418	Enhanced services, inside wiring maintenance, billing and collection, customer premises equipment, published directory, dark fiber, Internet access, cable TV program transmission, and non-telecommunications service revenues	- - -	- - -	- - -	12,725	- - -	- - -	- - -	2,641
419	Gross billed revenues from all sources	- - -	- - -	- - -	$99,409	- - -	- - -	- - -	$21,454
421	Uncollectible revenue/bad debt expense associated with gross billed revenues				$827				$178
	Total collected revenues from all sources				$98,582				$21,275

Note: Amounts may not add to totals due to rounding.

* Denotes values greater than $0 but less than $500,000.

1/ Includes a proportionate share of amounts reported on Line 403 as surcharges or other amounts on bills identified as recovering state or federal universal service contributions.

Source: Industry Analysis and Technology Division, Wireline Competition Bureau, *Telecommunications Industry Revenues* (March 2006).

Table 1.7
Total Revenues: 2004
Continued
(Dollar Amounts Shown in Millions)

Data from FCC Form 499-A		CLECS and Other Fixed Local Competitors				Payphone Providers			
Line		Intrastate	Interstate	International	Total	Intrastate	Interstate	International	Total
	Fixed local service other than payphone [Lines 303, 304, 305, 307, 308, 404, 405, 406, 408, and a portion of 403 1/]	$9,392	$4,307	$58	$13,757	$12	$1	*	$13
	Payphone [Lines 306 and 407]	7	4	1	11	285	45	19	349
	Mobile service [Lines 309, 409, 410, and a portion of 403 1/]	13	4	*	16				
	Toll service [Lines 310, 311, 312, 313, 314, 411, 412, 413, 414, 415, 416, 417, and a portion of 403 1/]	1,260	1,736	345	3,342	68	14	1	82
	Total telecommunications service revenues	10,671	6,050	404	17,126	365	60	20	445
	Total telecommunications service provided for resale (from Table 5)	2,233	1,669	67	3,970	47	32	19	99
	Total telecommunications service provided to end users (from Table 6)	8,438	4,381	337	13,156	318	28	1	346
	Total telecommunications service revenues	10,671	6,050	404	17,126	365	60	20	445
418	Enhanced services, inside wiring maintenance, billing and collection, customer premises equipment, published directory, dark fiber, Internet access, cable TV program transmission, and non-telecommunications service revenues	- - -	- - -	- - -	10,704	- - -	- - -	- - -	426
419	Gross billed revenues from all sources	- - -	- - -	- - -	$27,829	- - -	- - -	- - -	$871
421	Uncollectible revenue/bad debt expense associated with gross billed revenues				$479				$5
	Total collected revenues from all sources				$27,351				$866

Note: Amounts may not add to totals due to rounding.
* Denotes values greater than $0 but less than $500,000.
1/ Includes a proportionate share of amounts reported on Line 403 as surcharges or other amounts on bills identified as recovering state or federal universal service contributions.

Source: Industry Analysis and Technology Division, Wireline Competition Bureau, *Telecommunications Industry Revenues* (March 2006).

Table 1.7
Total Revenues: 2004
Continued
(Dollar Amounts Shown in Millions)

Data from FCC Form 499-A		Cellular, PCS and SMR Wireless Telephony				Other Wireless			
Line		Intrastate	Interstate	International	Total	Intrastate	Interstate	International	Total
	Fixed local service other than payphone [Lines 303, 304, 305, 307, 308, 404, 405, 406, 408, and a portion of 403 1/]	$246	$164	*	$410	$68	$3	*	$71
	Payphone [Lines 306 and 407]	*	*	*	*	*	*		*
	Mobile service [Lines 309, 409, 410, and a portion of 403 1/]	74,348	22,133	168	96,649	844	165	1	1,009
	Toll service [Lines 310, 311, 312, 313, 314, 411, 412, 413, 414, 415, 416, 417, and a portion of 403 1/]	886	360	24	1,270	15	40	1	55
	Total telecommunications service revenues	75,480	22,657	192	98,329	927	208	2	1,136
	Total telecommunications service provided for resale (from Table 5)	3,668	982	5	4,655	106	29	*	135
	Total telecommunications service provided to end users (from Table 6)	71,812	21,675	187	93,674	821	179	1	1,001
	Total telecommunications service revenues	75,480	22,657	192	98,329	927	208	2	1,136
418	Enhanced services, inside wiring maintenance, billing and collection, customer premises equipment, published directory, dark fiber, Internet access, cable TV program transmission, and non-telecommunications service revenues	- - -	- - -	- - -	25,858	- - -	- - -	- - -	1,947
419	Gross billed revenues from all sources	- - -	- - -	- - -	$124,187	- - -	- - -	- - -	$3,083
421	Uncollectible revenue/bad debt expense associated with gross billed revenues				$2,307				$14
	Total collected revenues from all sources				$121,880				$3,070

Note: Amounts may not add to totals due to rounding.
* Denotes values greater than $0 but less than $500,000.
1/ Includes a proportionate share of amounts reported on Line 403 as surcharges or other amounts on bills identified as recovering state or federal universal service contributions.

Source: Industry Analysis and Technology Division, Wireline Competition Bureau, *Telecommunications Industry Revenues* (March 2006).

Table 1.7
Total Revenues: 2004
Continued
(Dollar Amounts Shown in Millions)

Data from FCC Form 499-A		Toll Carriers				Total All Filers			
Line		Intrastate	Interstate	International	Total	Intrastate	Interstate	International	Total
	Fixed local service other than payphone [Lines 303, 304, 305, 307, 308, 404, 405, 406, 408, and a portion of 403 1/]	$5,171	$1,168	$40	$6,378	$80,595	$40,255	$100	$120,951
	Payphone [Lines 306 and 407]	42	34	6	82	790	147	65	1,002
	Mobile service [Lines 309, 409, 410, and a portion of 403 1/]	387	67	6	460	75,984	22,409	175	98,568
	Toll service [Lines 310, 311, 312, 313, 314, 411, 412, 413, 414, 415, 416, 417, and a portion of 403 1/]	15,498	32,357	14,429	62,283	21,748	34,664	14,802	71,214
	Total telecommunications service revenues	21,097	33,626	14,481	69,204	179,117	97,475	15,143	291,734
	Total telecommunications service provided for resale (from Table 5)	3,665	6,823	4,512	15,000	25,852	27,916	4,645	58,413
	Total telecommunications service provided to end users (from Table 6)	17,432	26,803	9,969	54,204	153,265	69,559	10,498	233,322
	Total telecommunications service revenues	21,097	33,626	14,481	69,204	179,117	97,475	15,143	291,734
418	Enhanced services, inside wiring maintenance, billing and collection, customer premises equipment, published directory, dark fiber, Internet access, cable TV program transmission, and non-telecommunications service revenues	- - -	- - -	- - -	17,192	- - -	- - -	- - -	71,493
419	Gross billed revenues from all sources	- - -	- - -	- - -	$86,395	- - -	- - -	- - -	$363,227
421	Uncollectible revenue/bad debt expense associated with gross billed revenues				$2,132				$5,941
	Total collected revenues from all sources				$84,263				$357,286

Note: Amounts may not add to totals due to rounding.
* Denotes values greater than $0 but less than $500,000.
1/ Includes a proportionate share of amounts reported on Line 403 as surcharges or other amounts on bills identified as recovering state or federal universal service contributions.

Source: Industry Analysis and Technology Division, Wireline Competition Bureau, *Telecommunications Industry Revenues* (March 2006).

Table 1.8
Revenues by Type of Carrier 1/: 2004
(Dollar Amounts Shown in Millions)

Data from FCC Form 499-A	Telecommunications Services Provided for Resale 2/				Telecommunications Services Provided to End Users 2/			
	Fixed Local	Mobile	Toll	Total	Fixed Local	Mobile	Toll	Total
Regional Bell Operating Companies	$26,328	$58	$253	$26,640	$56,226	$277	$3,540	$60,044
Other Incumbent Local Exchange Carriers (ILECs)	7,879	14	23	7,915	10,447	83	366	10,897
Total ILECs	34,207	72	276	34,555	66,674	361	3,906	70,941
Competitive Access Providers (CAPs) and Competitiv Local Exchange Carriers (CLECs)	2,718	1	660	3,379	9,644	12	2,077	11,733
Local Resellers	116		6	122	931	*	162	1,093
Private Service Providers	46	*	211	257	83	3	190	275
Shared-Tenant Service Providers	2		*	2	14	*	6	20
Other Local Service Providers	182		29	211	32	*	2	34
Total Local Competitors	3,064	1	905	3,970	10,704	15	2,437	13,156
Fixed Local Service Providers	37,271	73	1,181	38,525	77,378	376	6,343	84,097
Wireless Telephony Including Cellular, Personal Communications Service (PCS) and SMR Telephony Carriers	310	3,941	404	4,655	100	92,708	866	93,673
Paging & Messaging Service Providers	*	123	4	127	4	725	16	745
Specialized Mobile Radio (SMR) Dispatch	*	1	*	1	*	44	*	44
Wireless Data and Other Mobile Service Providers	2	5		7	64	112	35	211
Wireless Service Providers	313	4,070	408	4,790	169	93,589	917	94,675
Interexchange Carriers (IXCs)	777	8	11,074	11,859	4,917	284	34,528	39,729
Operator Service Providers (OSPs)	1		26	28	2		493	495
Prepaid Calling Card Providers	3	1	119	123	59	32	1,421	1,512
Satellite Service Providers	1	5	140	145	155	14	407	576
Toll Resellers	37	7	1,928	1,973	438	109	9,673	10,220
All Filers	$38,546	$4,164	$15,703	$58,413	$83,407	$94,404	$55,511	$233,321

Note: Amounts may not add to totals due to rounding.

* Denotes values greater than $0 but less than $500,000.

1/ Revenues are classified by the primary carrier type of each reporting entity. For example, revenues reported by an RBOC affiliate that identifies itself as an IXC are included in the table as IXC revenues. Many LECs provided both local and long distance services as part of package plans. Most of the revenues for the toll portion of these bundles were reported as toll revenues on FCC Form 499-A filings of LEC toll affiliates. Filers identified as All Distance or Coaxial Cable Service Providers have been re-categorized for the purpose of creating summary statistics

2/ Telecommunications service provided for resale consists of services provided to other contributors to federal universal service support mechanisms for resale. Revenues from services provided to firms that are *de minimis* under or exempt from federal universal service support mechanisms are reported as end-user service and are subject to contribution requirements.

Source: Industry Analysis and Technology Division, Wireline Competition Bureau, *Telecommunications Industry Revenues* (March 2006).

Table 1.8
Revenues by Type of Carrier 1/: 2004
Continued
(Dollar Amounts Shown in Millions)

Data from FCC Form 499-A	Universal Service Contribution Base Revenues 2/ 3/	Telecommunications Service Revenues					Other Revenues 4/	Total
		Intrastate	Interstate	International to International	Other International	Total		
Regional Bell Operating Companies	$13,700	$58,540	$28,106		$38	$86,684	$12,725	$99,409
Other Incumbent Local Exchange Carriers (ILECs)	2,638	12,037	6,769		6	18,812	2,641	21,453
Total ILECs	16,338	70,577	34,875		44	105,496	15,367	120,862
Competitive Access Providers (CAPs) and Competitive Local Exchange Carriers (CLECs)	4,150	9,410	5,403	*	299	15,112	5,037	20,149
Local Resellers	249	930	265	*	20	1,215	218	1,433
Private Service Providers	202	109	340	*	83	532	5,048	5,580
Shared-Tenant Service Providers	4	17	3		2	22	43	65
Other Local Service Providers	23	205	39		1	245	357	602
Total Local Competitors	4,628	10,671	6,050	*	404	17,126	10,704	27,829
Fixed Local Service Providers	20,966	81,248	40,925	*	449	122,622	26,070	148,692
Wireless Telephony Including Cellular, Personal Communications Service (PCS) and SMR Telephony Carriers	21,430	75,480	22,657	5	187	98,329	25,858	124,187
Paging & Messaging Service Providers	108	735	137		*	872	343	1,215
Specialized Mobile Radio (SMR) Dispatch	1	44	1		*	46	80	126
Wireless Data and Other Mobile Service Providers	70	147	70	*	1	218	1,524	1,742
Wireless Service Providers	21,609	76,407	22,864	5	188	99,465	27,805	127,270
Interexchange Carriers (IXCs)	26,007	15,752	27,314	463	8,060	51,589	12,888	64,477
Operator Service Providers (OSPs)	131	348	152	4	19	523	151	674
Prepaid Calling Card Providers	1,167	239	160	36	1,200	1,635	127	1,762
Satellite Service Providers	297	221	195	59	245	721	700	1,422
Toll Resellers	6,064	4,204	5,474	56	2,458	12,192	2,728	14,920
All Filers	$77,760	$179,117	$97,475	$644	$14,498	$291,734	$71,493	$363,227

Note: Amounts may not add to totals due to rounding.

* Denotes values greater than $0 but less than $500,000.

1/ Revenues are classified by the primary carrier type of each reporting entity. For example, revenues reported by an RBOC affiliate that identifies itself as an IXC are included in the table as IXC revenues. Many LECs provided both local and long distance services as part of package plans. Most of the revenues for the toll portion of these bundles were reported as toll revenues on FCC Form 499-A filings of LEC toll affiliates. Filers identified as All Distance or Coaxial Cable Service Providers have been re-categorized for the purpose of creating summary statistics

2/ Telecommunications service provided for resale consists of services provided to other contributors to federal universal service support mechanisms for resale. Revenues from services provided to firms that are *de minimis* under or exempt from federal universal service support mechanisms are reported as end-user service and are subject to contribution requirements.

3/ Universal service contribution base revenues consist of all interstate and international end-user telecommunications revenues except for international-to-international revenues reported on Line 412. The totals include revenues from filers who are *de minimis* or otherwise exempt from contributing. This table also includes international revenues that were exempt from contribution because of the 12 percent rule. See Table 1.4 for details on exempt amounts. Contribution base amounts reported as uncollectible on Line 422 have been removed.

4/ Carriers report non-telecommunications service revenues on Line 418. This category includes enhanced services, inside wiring maintenance, billing and collection, customer premises equipment, published directory, dark fiber, Internet, foreign carrier and other non-U.S. telecommunications service revenues.

Source: Industry Analysis and Technology Division, Wireline Competition Bureau, *Telecommunications Industry Revenues* (March 2006).

Table 1.9
Carrier Telecommunications Revenues Reported on FCC Form 499-Q: 2004
(Dollar Amounts Shown in Millions)

Data from FCC Form 499-Q	Projected Revenues for 2004 1/			Historic Revenues Reported for 2004 1/			
	Interstate and International			Intrastate, interstate and International			Interstate and International
	Billed to End Users 2/ ($millions)	Collected from End Users 2/ 3/ ($millions)	Implied Uncollectible Rate 3/	Billed to Resellers 2/ ($millions)	Billed to End Users 2/ ($millions)	Total Revenue 2/ ($millions)	Billed to End Users 2/ ($millions)
Regional Bell Operating Companies	$13,998	$13,676	2.3 %	$27,083	$57,837	$84,920	$14,000
Other Incumbent Local Exchange Carriers (ILECs)	2,687	2,648	1.5	7,871	10,872	18,744	2,736
Total ILECs	16,685	16,323	2.2	34,954	68,709	103,664	16,736
Competitive Access Providers (CAPs) and Competitive Local Exchange Carriers (CLECs)	4,465	4,361	2.3	3,185	11,744	14,929	4,441
Local Resellers	260	248	4.7	177	1,529	1,706	270
Private Service Providers	208	202	3.0	166	239	405	196
Shared-Tenant Service Providers	5	4	10.8	0	18	18	4
Other Local Service Providers	27	26	5.5	179	270	449	38
Total Local Competitors	4,966	4,841	2.5	3,709	13,800	17,508	4,949
Fixed Local Service Providers	21,650	21,164	2.2	38,663	82,509	121,172	21,685
Payphone Service Providers	28	26	4.7	71	262	332	23
Wireless Telephony Including Cellular, Personal Communications Service (PCS) and SMR Telephony Carriers	23,901	23,414	2.0	6,489	99,829	106,318	22,965
Paging & Messaging Service Providers	96	91	4.5	86	489	575	65
Specialized Mobile Radio (SMR) Dispatch	60	58	2.1	1	213	214	57
Wireless Data and Other Mobile Service Providers	116	115	0.9	28	338	365	115
Wireless Service Providers	24,172	23,679	2.0	6,604	100,869	107,473	23,202
Interexchange Carriers (IXCs)	21,697	21,162	2.5	11,228	33,307	44,535	22,923
Operator Service Providers (OSPs)	924	871	5.8	346	791	1,136	383
Prepaid Calling Card Providers	1,107	1,025	7.4	142	1,453	1,595	1,235
Satellite Service Providers	199	196	1.4	107	412	520	165
Toll Resellers	7,199	6,870	4.6	1,991	11,355	13,346	7,193
Other Toll Carriers	294	278	5.5	2,147	484	2,630	326
Toll Service Providers	31,421	30,401	3.2	15,961	47,801	63,762	32,225
All Filers	$77,271	$75,271 4/	2.6 %	$61,298	$231,441	$292,739	$77,135

See notes on next page.

Notes for Table 1.9

Note: Amounts may not add to totals due to rounding.

1/ Each quarter, telecommunications providers that are required to contribute to universal service support mechanisms must to file an FCC Form 499-Q. The FCC Form 499-Q collects total, interstate and international billed revenues for the most recently completed calendar quarter (historic revenues) and also collects projected interstate and international -- but not total -- revenues for the upcomming calendar quarter (projected revenues.) Some telecommunications providers file the form even though they are not required to contribute. USAC estimates revenues for most non-filers.

2/ The FCC Form 499-Q collects historic revenues divided into three categories: telecommunications service provided for resale (carrier's carrier); telecommunications service provided to end-users (end user); and other revenues. Telecommunications providers that contribute directly to federal universal service support mechanisms are referred to as "contributors". Telecommunications provided for resale refers to contributors provided to contributors for resale as. Underlying carriers do not contribute based on these revenues. Revenues from services provided to firms that are *de minimis* or otherwise exempt from federal universal service support mechanisms are reported as end-user service. The other revenue filing category consists of international-to-international revenues and revenues from goods and services that are not classified as U.S. telecommunications. International-to-international service refers to calls that originate in a foreign point, traverse the United States, and terminate in a foreign point. These revenues, which are exempt from universal service contribution, are reported in a separate end-user telecommunications revenue category in the FCC Fo

3/ Filers contribute based on the interstate and international telecommunications revenues that they collect from end-users. On the FCC Form 499-Q, filers project the amount of contribution base they expect to bill in the upcomming quarter and then project the amount of contribution base revenues that they expect to collect. The difference between projected billed revenues and projected collected revenues is amount of revenue that the filer expects to be uncollectible (the implied uncollectible rate). Filers contribute in a quarter based on the end user revenues that they project collecting in that quarter. Filers report actual billings and uncollectibles in their April 1 FCC Form 499-A filings. This information is used to true-up contributions, and provides more accurate information on billings and collections for the year. FCC Form 499-A data for 2005 is not yet available for publication.

4/ The amounts actually used to calculate contribution factors in 2005 are shown below. These amounts total less than the total projected collected revenues shown in the table. One reason is that amounts in the table reflect all amounts shown in the FCC Form 499-Q data base, including estimated amounts for non-filers and amounts reported by filers that are *de minimis* or do not contribute because they provide only international services. In addition, filers are not required to contribute on international revenues if their interstate end-user revenues represent less than 12% of their combined interstate and international end-user revenues -- a test referred to as the "12%" rule. In addition, the totals shown above include estimated amounts for some carriers. Finally, some difference may be explained by late filings and corrections made to the data base after the Commission calculated contribution factors.

Contribution bases used to calculate Factors in Calendar 2005

	($millions)
First Quarter	$18,351.9
Second Quarter	$18,331.6
Third Quarter	$18,370.2
Fourth Quarter	$17,869.7
Total 2004 Contribution Base	$72,923.4

Sources: Data filed on FCC Forms 499-Q and 499-A Worksheets. See also: Industry Analysis and Technology Division, Wireline Competition Bureau, *Telecommunications Industry Revenues* (March 2006) available at http://www.fcc.gov/wcb/stats.

Table 1.10
Universal Service Program Requirements and Contribution Factors for 2005
(Dollar Amounts Shown in Millions)

	First Quarter	Second Quarter	Third Quarter	Fourth Quarter	Full Year
All Support Mechanisms					
Projections of demand and administrative expenses at the time the contribution factors were adopted					
High Cost					
High-Cost Loop Support	$319.016	$323.938	$324.922	$324.937	$1,292.813
Local Switching Support	$116.055	$117.617	$118.841	$118.924	$471.437
Interstate Common Line Support	$282.172	$287.403	$311.937	$315.034	$1,196.546
Interstate Access Support Mechanism	$186.484	$190.748	$190.622	$179.823	$747.677
Forward-Looking High Cost Mechanism	$73.181	$72.827	$72.572	$74.165	$292.745
Prior Period True-ups	$15.057	$12.496	-$71.382	-$112.494	-$156.323
Administrative expenses[1]	$10.317	$10.931	$11.441	-$8.701	$23.988
Interest income[2]	-$0.341	-$0.822	-$0.842	-$2.419	-$4.424
Program Total	$1,001.941	$1,015.138	$958.111	$889.269	$3,864.459
Low Income					
Lifeline Assistance	$183.394	$183.162	$193.421	$193.063	$753.040
Link-Up	$8.541	$9.064	$9.048	$8.832	$35.485
Incremental Toll Limitation	$1.294	$1.386	$1.515	$1.462	$5.657
Prior Period true-ups	$0.532	$12.288	$1.251	$0.294	$14.365
Administrative expenses[1]	$2.193	$2.206	$2.299	-$0.752	$5.946
Interest income[2]	-$0.063	-$0.290	-$0.389	-$0.544	-$1.286
Program Total	$195.891	$207.816	$207.145	$202.355	$813.207
Rural Health					
Rural Health Care Support	$11.248	$4.344	$4.419	$11.638	$31.649
Prior Period True-ups	-$0.473	$0.822	-$1.047	-$0.710	-$1.408
Administrative expenses[1]	$1.084	$1.012	$1.048	$0.411	$3.555
Interest income[2]	-$0.026	-$0.084	-$0.127	-$0.363	-$0.600
Program Total	$11.833	$6.094	$4.293	$10.976	$33.196
Schools and Libraries					
Schools and Libraries Support	$546.903	$544.068	$542.386	$562.500	$2,195.857
Prior Period True-ups[3]	-$10.806	$26.564	-$35.072	-$2.320	-$21.634
Administrative expenses[1]	$15.597	$18.432	$20.114	$7.069	$61.212
Interest income[2]	-$3.829	-$11.609	-$18.320	-$29.857	-$63.615
Program Total	$547.865	$577.455	$509.108	$537.392	$2,171.820
Grand Total	$1,757.530	$1,806.503	$1,678.657	$1,639.992	$6,882.682
Applicable interstate and international end-user revenues					
Reported contribution base revenues	$18,351.876	$18,331.555	$18,370.223	$17,869.740	
Circularity Adjustment					
Amount carriers will contribute to USF in this quarter.	-$1,757.529	-$1,806.503	-$1,678.657	-$1,632.923	
Subtotal	$16,594.347	$16,525.052	$16,691.566	$16,236.817	
Adjustment factor for uncollectibles	1.00%	1.00%	1.00%	1.00%	
Contribution base at the time the factor was calculated	$16,428.404	$16,359.801	$16,524.650	$16,074.449	
Contribution factor	10.6981%	11.1%	10.2%	10.2%	
Contribution factor times contribution base	$1,757.527	$1,815.938	$1,685.514	$1,639.594	

[1] The fourth quarter administrative expenses are significantly lower (and in some cases negative) than administrative expenses in other quarters because the costs for the Universal Service Fund (USF) oversight audit program to be conducted in coordination with the FCC Office of Inspector General are lower than was anticipated. Consequently, the 4Q2005 USAC budget reflects a significant reduction in administrative expenses. See Universal Service Administrative Company *Federal Universal Service Support Mechanisms Fund Size Projections for the Fourth Quarter 2005,* page 3.

[2] Interest income is shown as negative because it is subtracted from expenses to yield the total.

[3] For the schools and libraries mechanism, periodic true-ups include applications of unused fund balance from prior periods.

Table 1.10
Universal Service Program Requirements and Contribution Factors for 2006
(Dollar Amounts Shown in Millions)

	First Quarter	Second Quarter	Third Quarter	Fourth Quarter	Full Year
All Support Mechanisms					
Projections of demand and administrative expenses at the time the contribution factors were adopted					
High Cost					
High Cost Loop Support	$336.072	$339.273	$340.886		
Local Switching Support	$120.755	$121.215	$121.873		
Interstate Common Line Support	$312.688	$322.958	$311.457		
Interstate Access Support Mechanism	$181.318	$180.892	$174.352		
Forward-Looking High Cost Mechanism	$77.375	$88.127	$84.624		
Prior Period True-ups	-$81.418	-$15.423	-$15.119		
Administrative expenses	$5.254	$5.082	$5.280		
Interest income[1]	-$3.343	-$4.305	-$3.284		
Program Total	$948.701	$1,037.819	$1,020.069		
Low Income					
Lifeline Assistance	$196.927	$193.488	$198.346		
Link-Up	$9.868	$8.860	$8.767		
Incremental Toll Limitation	$1.746	$1.717	$2.002		
Hurricane Katrina Relief	$29.700	$14.100	$0.000		
Prior Period true-ups	-$4.117	-$4.152	-$10.760		
Administrative expenses	$1.289	$1.215	$1.239		
Interest income[1]	-$0.752	-$1.112	-$1.122		
Program Total	$234.661	$214.116	$198.472		
Rural Health					
Rural Health Care Support	$7.834	$12.413	$7.292		
Prior Period True-ups	-$0.642	$0.716	$1.826		
Administrative expenses	$1.164	$1.676	$0.946		
Interest income[1]	-$0.502	-$0.403	-$0.403		
Program Total	$7.854	$14.402	$9.661		
Schools & Libraries					
Schools and Libraries Support	$562.500	$562.500	$562.500		
Prior Period True-ups[2]	-$23.242	-$14.513	$6.540		
Administrative expenses	$16.486	$16.053	$16.299		
Interest income[1]	-$41.262	-$40.515	-$34.706		
Program Total	$514.482	$523.525	$550.633		
Grand Total	$1,705.698	$1,789.862	$1,778.835		
Applicable interstate and international end-user revenues					
Reported contribution base revenues	$18,450.881	$18,317.957	$18,773.679		
Circularity Adjustment					
Amount carriers will contribute to USF in this quarter.	-$1,689.212	-$1,773.809	$1,762.536		
Subtotal	$16,761.669	$16,544.148	$20,536.215		
Adjustment factor for uncollectibles	1.00%	1.00%	1.00%		
Contribution base at the time the factor was calculated	$16,594.052	$16,378.707	$20,330.853		
Contribution factor	10.2%	10.9%	10.5%		
Contribution factor times contribution base	$1,692.593	$1,785.279	$2,134.740		

[1] Interest income is shown as negative because it is subtracted from expenses to yield the total.

[2] For the schools & libraries mechanism, periodic true-ups include applications of unused fund balance from prior periods.

Table 1.11
Universal Service Support Mechanisms: 2005
(Dollars in Millions)

Mechanism	Disbursements	Percent of Total
High-Cost Support	**$3,824**	**58.7 %**
High-Cost Loop Support	1,219	18.7
Safety Net Additive Support	15	0.2
Safety-Valve	4	0.1
High-Cost Model Support	292	4.5
Long-Term Support	0	0.0
Interstate Common Line Support	1,178	18.1
Interstate Access Support	691	10.6
Local Switching Support	425	6.5
Low-Income Support	**809**	**12.4**
School and Libraries	**1,862**	**28.6**
Rural Health Care	**26**	**0.4**
All Universal Service Support	**$6,520**	**100.0 %**

Notes: Figures may not add due to rounding. The figures used in this table are for the calendar year and include disbursements that were committed over several years but paid out in calendar year 2005. In Sections 4 and 5, figures for the Schools and Libraries program and the Rural Health Care program are reported based on fiscal year rather than calendar year.

Source: Universal Service Administration Company (USAC).

Chart 19.1
Distribution of Universal Service Payments: 2005

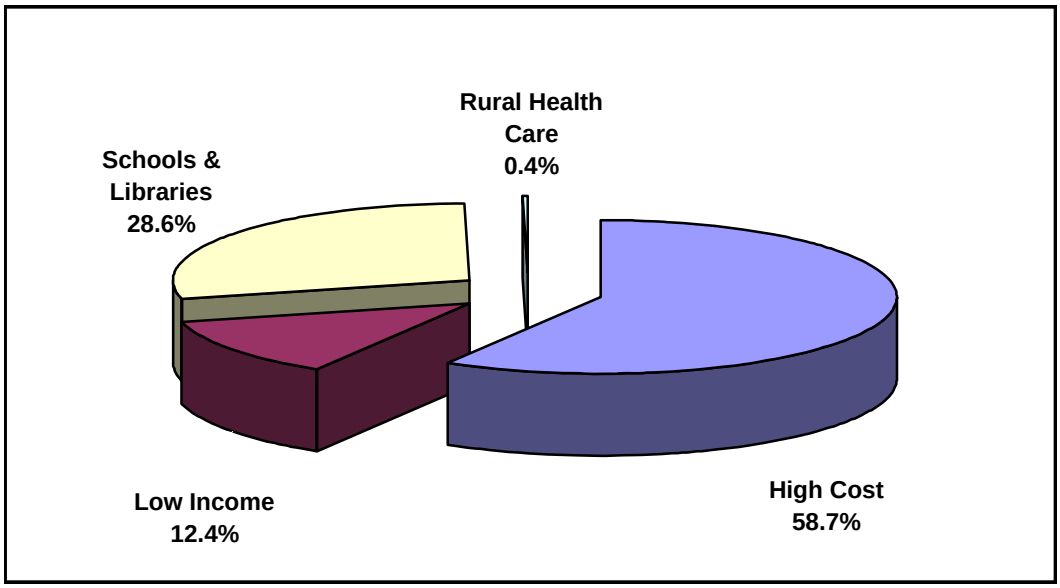

Table 1.12
Universal Service Support Mechanisms by State: 2005
(Annual Payments and Contributions in Thousands)

State or Jurisdiction	Payments from USF to Service Providers [1]						Estimated Contributions [2]		Estimated Net Dollar Flow [3]
	High-Cost Support	Low-Income Support	Schools & Libraries	Rural Health Care	Total				
					Amount	% of Total	Amount	% of Total	
Alabama	$109,343	$3,224	$28,023	$19	$140,609	2.16%	$95,271	1.44%	$45,338
Alaska	120,274	7,374	15,909	14,949	158,506	2.43%	22,070	0.33%	136,435
American Samoa	2,318	60	2,421	0	4,799	0.07%	184	0.00%	4,614
Arizona	74,550	20,310	36,008	675	131,543	2.02%	125,949	1.91%	5,595
Arkansas	140,997	2,369	15,662	120	159,148	2.44%	58,606	0.89%	100,542
California	98,866	304,668	220,789	456	624,779	9.58%	716,580	10.85%	-91,802
Colorado	79,277	3,514	11,256	120	94,167	1.44%	121,551	1.84%	-27,384
Connecticut	2,249	5,315	19,307	0	26,871	0.41%	100,797	1.53%	-73,926
Delaware	259	277	377	0	913	0.01%	24,842	0.38%	-23,929
Dist. of Columbia	0	893	10,840	0	11,733	0.18%	31,241	0.47%	-19,508
Florida	91,450	17,761	53,437	107	162,755	2.50%	474,550	7.18%	-311,795
Georgia	111,693	8,282	50,126	114	170,215	2.61%	212,680	3.22%	-42,465
Guam	19,165	421	3,093	0	22,679	0.35%	3,402	0.05%	19,278
Hawaii	29,525	694	1,812	277	32,308	0.50%	28,039	0.42%	4,268
Idaho	55,055	3,923	2,797	153	61,928	0.95%	32,363	0.49%	29,565
Illinois	63,506	9,291	73,442	196	146,435	2.25%	267,388	4.05%	-120,953
Indiana	56,632	5,716	12,516	112	74,976	1.15%	122,711	1.86%	-47,734
Iowa	90,336	6,198	10,042	186	106,762	1.64%	60,490	0.92%	46,272
Kansas	178,684	3,149	10,545	290	192,668	2.96%	58,672	0.89%	133,996
Kentucky	83,600	7,537	26,481	720	118,338	1.81%	80,627	1.22%	37,711
Louisiana	111,241	2,414	41,487	5	155,147	2.38%	90,833	1.38%	64,314
Maine	28,812	8,795	9,099	49	46,755	0.72%	29,995	0.45%	16,760
Maryland	4,327	502	12,644	0	17,473	0.27%	147,285	2.23%	-129,813
Massachusetts	3,634	14,270	20,954	0	38,858	0.60%	157,471	2.38%	-118,613
Michigan	53,575	11,425	34,722	694	100,416	1.54%	187,795	2.84%	-87,380
Minnesota	113,352	5,993	19,911	845	140,101	2.15%	106,743	1.62%	33,358
Mississippi	209,251	3,619	29,364	133	242,367	3.72%	58,511	0.89%	183,855
Missouri	85,146	5,396	36,291	118	126,951	1.95%	126,036	1.91%	915
Montana	76,731	2,631	3,807	542	83,711	1.28%	23,456	0.36%	60,255
Nebraska	55,890	2,406	6,254	746	65,296	1.00%	37,675	0.57%	27,620
Nevada	29,639	4,075	3,166	36	36,916	0.57%	68,888	1.04%	-31,972
New Hampshire	8,732	632	1,736	2	11,102	0.17%	34,363	0.52%	-23,261
New Jersey	1,332	14,530	39,404	0	55,266	0.85%	246,120	3.73%	-190,854
New Mexico	58,511	10,655	17,819	293	87,278	1.34%	45,014	0.68%	42,264
New York	51,833	52,544	298,250	6	402,633	6.18%	406,561	6.15%	-3,928
North Carolina	80,179	14,504	36,946	149	131,778	2.02%	200,447	3.03%	-68,669
North Dakota	62,718	3,804	2,956	503	69,981	1.07%	14,669	0.22%	55,312
Northern Mariana Is.	668	85	1,364	0	2,117	0.03%	1,056	0.02%	1,061
Ohio	37,754	35,022	57,444	45	130,265	2.00%	224,776	3.40%	-94,511
Oklahoma	120,188	32,358	44,003	129	196,678	3.02%	74,099	1.12%	122,579
Oregon	68,469	7,307	11,394	22	87,192	1.34%	82,192	1.24%	5,000
Pennsylvania	65,504	19,156	67,149	75	151,884	2.33%	276,859	4.19%	-124,976
Puerto Rico	133,786	13,286	2,966	0	150,038	2.30%	52,930	0.80%	97,107
Rhode Island	44	4,622	6,925	0	11,591	0.18%	22,577	0.34%	-10,986
South Carolina	76,322	2,869	27,579	41	106,811	1.64%	95,834	1.45%	10,978
South Dakota	77,788	7,280	5,434	469	90,971	1.40%	15,846	0.24%	75,125
Tennessee	54,684	6,141	59,517	61	120,403	1.85%	125,508	1.90%	-5,105
Texas	230,017	72,330	274,218	132	576,697	8.84%	434,538	6.58%	142,159
Utah	23,579	2,927	7,542	363	34,411	0.53%	49,090	0.74%	-14,678
Vermont	35,244	2,842	1,236	20	39,342	0.60%	16,024	0.24%	23,318
Virgin Islands	22,618	158	3,976	102	26,854	0.41%	6,739	0.10%	20,115
Virginia	87,312	2,257	25,263	299	115,131	1.77%	193,412	2.93%	-78,280
Washington	94,387	19,823	16,679	64	130,953	2.01%	145,534	2.20%	-14,581
West Virginia	66,318	710	7,658	91	74,777	1.15%	42,624	0.65%	32,153
Wisconsin	130,225	8,829	21,021	940	161,015	2.47%	111,194	1.68%	49,821
Wyoming	56,598	1,395	684	100	58,777	0.90%	14,719	0.22%	44,058
Total	$3,824,186	$808,568	$1,861,745	$25,568	$6,520,067	100.00%	$6,605,426	100.00%	-$85,359

Notes: Figures may not add due to rounding. Support payments do not include quarterly true-ups. USF is an abbreviation for the Universal Service Fund.

[1] Data from USAC Annual Report

[2] Estimated contributions include administrative cost of approximately $85 million, as shown in USAC's Annual Report.

Allocation of contributions among states is an FCC staff estimate.

[3] Net dollar flow is positive when payments from USF to carriers exceed contributions to USF. Total is negative because of administrative expenses.

Rev. 1/25/2007

Table 1.13
Total Telecommunications Revenues: 2004
(Dollars in Millions)

	End User			Carrier's Carrier			Total: End User + Carrier's Carrier			
	Interstate	Intrastate	Total	Interstate	Intrastate	Total	Interstate	Intrastate	Total	Percent of Total
Alabama	$1,155	$2,327	$3,481	$466	$371	$837	$1,621	$2,697	$4,318	1.48 %
Alaska	267	383	650	109	65	173	376	447	823	0.28
American Samoa	2	10	12	1	2	3	3	12	15	0.01
Arizona	1,526	2,487	4,014	586	374	960	2,112	2,861	4,974	1.70
Arkansas	710	1,353	2,063	299	230	529	1,010	1,582	2,592	0.89
California	8,685	18,708	27,393	3,448	3,462	6,910	12,133	22,170	34,303	11.76
Colorado	1,473	2,484	3,957	626	401	1,027	2,099	2,885	4,984	1.71
Connecticut	1,222	1,869	3,090	503	227	730	1,724	2,096	3,821	1.31
Delaware	301	468	770	121	56	177	422	524	946	0.32
Dist. of Columbia	379	625	1,004	207	85	292	585	710	1,296	0.44
Florida	5,751	10,221	15,973	2,257	1,772	4,030	8,009	11,994	20,003	6.86
Georgia	2,578	4,937	7,515	1,179	722	1,901	3,757	5,659	9,415	3.23
Guam	41	62	103	17	10	27	58	72	130	0.04
Hawaii	340	631	970	129	96	225	469	726	1,196	0.41
Idaho	392	564	957	171	96	266	563	660	1,223	0.42
Illinois	3,241	6,414	9,654	1,199	955	2,154	4,440	7,369	11,809	4.05
Indiana	1,487	2,761	4,248	556	494	1,050	2,043	3,254	5,298	1.82
Iowa	733	1,268	2,001	300	257	558	1,033	1,525	2,559	0.88
Kansas	711	1,238	1,949	304	183	487	1,015	1,421	2,436	0.84
Kentucky	977	1,930	2,907	397	330	727	1,374	2,260	3,634	1.25
Louisiana	1,101	2,398	3,499	423	356	779	1,524	2,754	4,278	1.47
Maine	364	718	1,081	165	106	271	529	824	1,353	0.46
Maryland	1,785	3,178	4,963	712	488	1,200	2,497	3,666	6,163	2.11
Massachusetts	1,909	3,724	5,633	778	487	1,265	2,687	4,211	6,897	2.36
Michigan	2,276	4,926	7,203	834	861	1,695	3,110	5,787	8,897	3.05
Minnesota	1,294	2,368	3,662	542	374	916	1,836	2,742	4,578	1.57
Mississippi	709	1,542	2,251	292	225	517	1,001	1,767	2,768	0.95
Missouri	1,528	2,781	4,309	640	573	1,213	2,168	3,354	5,522	1.89
Montana	284	409	694	116	88	203	400	497	897	0.31
Nebraska	457	903	1,360	211	173	384	667	1,076	1,744	0.60
Nevada	835	1,056	1,891	322	136	457	1,157	1,192	2,348	0.80
New Hampshire	416	673	1,090	166	106	272	583	779	1,362	0.47
New Jersey	2,983	5,299	8,282	1,187	789	1,976	4,170	6,088	10,258	3.52
New Mexico	546	837	1,383	226	159	384	771	996	1,767	0.61
New York	4,927	10,674	15,601	2,157	1,835	3,992	7,084	12,509	19,593	6.72
North Carolina	2,429	4,364	6,794	966	722	1,688	3,395	5,087	8,482	2.91
North Dakota	178	308	485	85	59	145	263	367	630	0.22
N. Mariana Islands	13	23	35	5	4	9	18	26	44	0.02
Ohio	2,724	5,714	8,438	1,052	999	2,050	3,776	6,713	10,489	3.60
Oklahoma	898	1,650	2,549	378	242	620	1,276	1,893	3,169	1.09
Oregon	996	1,654	2,651	420	286	706	1,416	1,940	3,356	1.15
Pennsylvania	3,355	6,141	9,497	1,393	1,174	2,567	4,748	7,315	12,063	4.14
Puerto Rico	642	1,305	1,947	236	171	407	877	1,476	2,354	0.81
Rhode Island	274	536	809	99	72	171	372	608	980	0.34
South Carolina	1,161	2,162	3,324	453	347	801	1,615	2,509	4,124	1.41
South Dakota	192	325	517	82	68	150	274	393	667	0.23
Tennessee	1,521	2,918	4,439	598	405	1,004	2,119	3,323	5,442	1.87
Texas	5,267	11,824	17,091	2,243	2,277	4,519	7,509	14,101	21,610	7.41
Utah	595	1,007	1,602	247	154	401	842	1,161	2,003	0.69
Vermont	194	262	456	87	46	134	282	308	590	0.20
Virgin Islands	82	64	146	33	11	44	115	75	190	0.07
Virginia	2,344	4,021	6,365	992	717	1,709	3,336	4,738	8,074	2.77
Washington	1,764	3,089	4,853	740	578	1,318	2,504	3,668	6,172	2.12
West Virginia	517	828	1,344	217	146	363	734	973	1,707	0.59
Wisconsin	1,348	2,580	3,928	505	388	893	1,853	2,968	4,821	1.65
Wyoming	178	262	440	84	43	127	262	305	567	0.19
Total	$80,056	$153,265	$233,321	$32,561	$25,852	$58,413	$112,617	$179,117	$291,734	100.00 %

Note: Figures may not add due to rounding.

Table 1.14
2004 Telecommunications Revenues
(In Millions of Dollars)

	Incumbent Local Exchange Services 1/	CLECs	Mobile Wireless	Subcriber Line Charges 2/	Access 3/	Toll 4/	Total
End-User Revenues							
Intrastate	$55,468	$8,438	$72,550	$0	$0	$16,809	$153,265
Interstate	357	4,718	21,839	11,802	5,075	36,265	80,056
Intrastate + Interstate	55,825	13,156	94,389	11,802	5,075	53,074	233,321
Carriers' Carrier Revenues							
Intrastate	9,448	2,233	3,421	0	7,071	3,679	25,852
Interstate	4,234	1,736	743	0	14,729	11,119	32,561
Intrastate + Interstate	13,682	3,970	4,163	0	21,800	14,798	58,413
Total Revenues							
Intrastate	64,916	10,671	75,971	0	7,071	20,488	179,117
Interstate	4,591	6,455	22,581	11,802	19,804	47,384	112,617
Intrastate + Interstate	69,507	17,126	98,552	11,802	26,875	67,873	291,734

1/ Excludes subscriber line charges.
2/ Intrastate subscriber line charges are included under access.
3/ Interstate access includes switched access, special access and local private line.
4/ Intrastate toll includes both incumbent local exchange carrier (LEC) toll and non-ILEC toll.

Source: Industry Analysis and Technology Division, Wireline Competition Bureau, *Telecommunications Industry Revenues: 2004* (March 2006).

Notes: Interstate revenues include both interstate and international revenues.

End-user revenues are from Table 1.6. CLEC revenues include telecommunication revenues provided to end users by CLECs (including local exchange service, mobile wireless, subscriber line charge, access and toll revenues). Revenues in the other categories (incumbent local exchange service, mobile wireless, subscriber line charge, access and toll) include revenues from all filers other than CLECs. Intrastate incumbent local exchange service revenues include fixed local service revenues provided to end users. Interstate incumbent local exchange revenues include interstate revenues from Form 499-A, Telecommunications Reporting Worksheets, lines 404, 407 and 408. Mobile wireless revenues include mobile wireless revenues provided to end users. Subscriber line charge revenues include revenues from line 405 and 428. Toll revenues include toll service revenues provided to end users.

Carrier's carrier revenues are from Table 1.5. CLEC revenues include telecommunications revenues provided for resale by CLECs (including local exchange service, mobile wireless, access and toll). Revenues in the other categories (incumbent local exchange service, mobile wireless, access and toll) include revenues for all filers other than CLECs. Intrastate Incumbent local exchange service revenues include revenues from lines 303, 305, 306, 307 and 308. Interstate incumbent local exchange service revenues include revenues from lines 303, 306, 307 and 308. Mobile wireless revenues include mobile service revenues provided for resale. Intrastate access revenues include revenues in line 304. Interstate access revenues include revenues in lines 304 and 305. Toll revenues include toll service revenues for resale.

Table 1.15
Intrastate Telecommunications Revenues: 2004
(Dollars in Millions)

	Total: End User + Carrier's Carrier						
	Incumbent Local Exchange 1/	CLECs	Mobile Wireless	Access	ILEC Toll	Non-ILEC Toll	Total
Alabama	$1,207	$121	$1,044	75	$33	$217	$2,697
Alaska	NA	NA	NA	NA	NA	NA	447
American Samoa	NA	NA	NA	NA	NA	NA	12
Arizona	964	270	1,397	84	8	138	2,861
Arkansas	600	54	625	73	96	134	1,582
California	6,556	1,253	9,789	1,169	531	2,873	22,170
Colorado	1,194	165	1,238	97	11	179	2,885
Connecticut	850	90	936	37	158	25	2,096
Delaware	187	30	269	5	11	22	524
District of Columbia	382	72	252	3	0	2	710
Florida	4,242	593	5,407	556	151	1,045	11,994
Georgia	2,436	324	2,420	117	29	332	5,659
Guam	NA	NA	NA	NA	NA	NA	72
Hawaii	270	14	372	29	6	37	726
Idaho	270	13	297	30	4	46	660
Illinois	2,411	555	3,416	234	297	455	7,369
Indiana	1,255	167	1,291	150	83	309	3,254
Iowa	530	66	656	100	7	166	1,525
Kansas	554	105	610	31	22	100	1,421
Kentucky	983	73	907	89	18	191	2,260
Louisiana	1,182	94	1,156	59	24	239	2,754
Maine	345	38	277	13	49	102	824
Maryland	1,323	204	1,622	104	72	340	3,666
Massachusetts	1,360	331	1,778	31	220	491	4,211
Michigan	1,798	523	2,464	279	271	452	5,787
Minnesota	974	201	1,281	91	9	186	2,742
Mississippi	869	44	640	26	29	160	1,767
Missouri	1,301	143	1,298	214	32	366	3,354
Montana	214	9	185	35	3	52	497
Nebraska	410	68	446	60	6	85	1,076
Nevada	476	50	599	19	3	45	1,192
New Hampshire	257	57	312	21	34	98	779
New Jersey	1,676	438	2,870	190	307	607	6,088
New Mexico	409	17	426	59	5	79	996
New York	4,827	1,223	4,510	363	183	1,404	12,509
North Carolina	2,018	191	2,212	194	43	428	5,087
North Dakota	141	19	151	21	2	34	367
N. Mariana Islands	NA	NA	NA	NA	NA	NA	26
Ohio	2,540	325	2,808	295	114	631	6,713
Oklahoma	766	81	783	49	80	135	1,893
Oregon	733	89	859	86	11	162	1,940
Pennsylvania	2,304	566	2,913	386	229	916	7,315
Puerto Rico	569	16	771	44	50	26	1,476
Rhode Island	178	71	279	6	15	59	608
South Carolina	1,050	75	1,060	87	37	200	2,509
South Dakota	135	16	174	29	3	35	393
Tennessee	1,420	158	1,439	53	36	218	3,323
Texas	5,484	770	5,486	770	236	1,355	14,101
Utah	388	96	558	35	8	77	1,161
Vermont	155	14	75	9	16	40	308
Virginia	1,574	330	1,993	204	70	567	4,738
Virgin Islands	NA	NA	NA	NA	NA	NA	75
Washington	1,259	164	1,619	204	42	380	3,668
West Virginia	467	28	324	36	21	98	973
Wisconsin	1,064	208	1,285	86	118	207	2,968
Wyoming	130	12	126	11	2	24	305
Total 2/	$64,915	$10,671	$75,970	$7,071	$3,860	$16,628	$179,117

NA - Not Applicable.
Note: Figures may not add due to rounding.
1/ Excludes subscriber line charges.
2/ Totals in the first six columns include revenues for locations not estimated.

Table 1.15
Intrastate Telecommunications Revenues: 2004 - Continued
(Dollars in Millions)

	End User						
	Incumbent Local Exchange 1/	CLECs	Mobile Wireless	Access	ILEC Toll	Non-ILEC Toll	Total
Alabama	$1,031	$96	$997	$0	$33	$169	$2,327
Alaska	NA	NA	NA	NA	NA	NA	383
American Samoa	NA	NA	NA	NA	NA	NA	10
Arizona	824	214	1,334	0	8	108	2,487
Arkansas	512	43	597	0	96	104	1,353
California	5,602	991	9,348	0	531	2,237	18,708
Colorado	1,020	131	1,182	0	11	139	2,484
Connecticut	726	71	894	0	158	19	1,869
Delaware	160	24	257	0	11	17	468
District of Columbia	327	57	241	0	0	1	625
Florida	3,625	469	5,163	0	151	814	10,221
Georgia	2,082	257	2,311	0	29	259	4,937
Guam	NA	NA	NA	NA	NA	NA	62
Hawaii	230	11	355	0	6	29	631
Idaho	230	11	283	0	4	36	564
Illinois	2,060	439	3,263	0	297	354	6,414
Indiana	1,072	132	1,233	0	83	241	2,761
Iowa	453	52	627	0	7	129	1,268
Kansas	473	83	583	0	22	78	1,238
Kentucky	840	57	867	0	18	149	1,930
Louisiana	1,010	74	1,104	0	24	186	2,398
Maine	295	30	265	0	49	80	718
Maryland	1,130	162	1,549	0	72	265	3,178
Massachusetts	1,162	262	1,698	0	220	382	3,724
Michigan	1,536	413	2,353	0	271	352	4,926
Minnesota	832	159	1,223	0	9	145	2,368
Mississippi	742	34	611	0	29	124	1,542
Missouri	1,112	113	1,239	0	32	285	2,781
Montana	183	7	176	0	3	40	409
Nebraska	351	54	426	0	6	66	903
Nevada	407	39	572	0	3	35	1,056
New Hampshire	220	45	298	0	34	77	673
New Jersey	1,432	346	2,741	0	307	473	5,299
New Mexico	350	13	407	0	5	62	837
New York	4,125	967	4,307	0	183	1,093	10,674
North Carolina	1,724	151	2,113	0	43	333	4,364
North Dakota	121	15	144	0	2	26	308
N. Mariana Islands	NA	NA	NA	NA	NA	NA	23
Ohio	2,170	257	2,681	0	114	491	5,714
Oklahoma	654	64	747	0	80	105	1,650
Oregon	626	70	821	0	11	126	1,654
Pennsylvania	1,969	448	2,782	0	229	714	6,141
Puerto Rico	486	12	736	0	50	20	1,305
Rhode Island	152	56	266	0	15	46	536
South Carolina	897	59	1,013	0	37	156	2,162
South Dakota	115	13	166	0	3	27	325
Tennessee	1,213	125	1,374	0	36	170	2,918
Texas	4,686	609	5,239	0	236	1,055	11,824
Utah	332	76	532	0	8	60	1,007
Vermont	133	11	71	0	16	31	262
Virginia	1,345	261	1,903	0	70	441	4,021
Virgin Islands	NA	NA	NA	NA	NA	NA	64
Washington	1,076	130	1,546	0	42	296	3,089
West Virginia	399	22	309	0	21	76	828
Wisconsin	909	165	1,227	0	118	162	2,580
Wyoming	111	10	120	0	2	19	262
Total 2/	$55,467	$8,438	$72,549	$0	$3,860	$12,948	$153,265

NA - Not Applicable.
Note: Figures may not add due to rounding.
1/ Excludes subscriber line charges.
2/ Totals in the first six columns include revenues for locations not estimated.

Table 1.15
Intrastate Telecommunications Revenues: 2004 - Continued
(Dollars in Millions)

	Carrier's Carrier						
	Incumbent Local Exchange 1/	CLECs	Mobile Wireless	Access	ILEC Toll	Non-ILEC Toll	Total
Alabama	$176	$25	$47	$75	$0	$48	$371
Alaska	NA	NA	NA	NA	NA	NA	65
American Samoa	NA	NA	NA	NA	NA	NA	2
Arizona	140	57	63	84	0	31	374
Arkansas	87	11	28	73	0	30	230
California	954	262	441	1,169	0	636	3,462
Colorado	174	35	56	97	0	40	401
Connecticut	124	19	42	37	0	5	227
Delaware	27	6	12	5	0	5	56
District of Columbia	56	15	11	3	0	0	85
Florida	617	124	243	556	0	231	1,772
Georgia	355	68	109	117	0	73	722
Guam	NA	NA	NA	NA	NA	NA	10
Hawaii	39	3	17	29	0	8	96
Idaho	39	3	13	30	0	10	96
Illinois	351	116	154	234	0	101	955
Indiana	183	35	58	150	0	68	494
Iowa	77	14	30	100	0	37	257
Kansas	81	22	27	31	0	22	183
Kentucky	143	15	41	89	0	42	330
Louisiana	172	20	52	59	0	53	356
Maine	50	8	12	13	0	23	106
Maryland	193	43	73	104	0	75	488
Massachusetts	198	69	80	31	0	109	487
Michigan	262	109	111	279	0	100	861
Minnesota	142	42	58	91	0	41	374
Mississippi	126	9	29	26	0	35	225
Missouri	189	30	58	214	0	81	573
Montana	31	2	8	35	0	11	88
Nebraska	60	14	20	60	0	19	173
Nevada	69	10	27	19	0	10	136
New Hampshire	37	12	14	21	0	22	106
New Jersey	244	92	129	190	0	134	789
New Mexico	60	4	19	59	0	18	159
New York	703	256	203	363	0	311	1,835
North Carolina	294	40	100	194	0	95	722
North Dakota	21	4	7	21	0	7	59
N. Mariana Islands	NA	NA	NA	NA	NA	NA	4
Ohio	370	68	126	295	0	140	999
Oklahoma	111	17	35	49	0	30	242
Oregon	107	19	39	86	0	36	286
Pennsylvania	335	119	131	386	0	203	1,174
Puerto Rico	83	3	35	44	0	6	171
Rhode Island	26	15	13	6	0	13	72
South Carolina	153	16	48	87	0	44	347
South Dakota	20	3	8	29	0	8	68
Tennessee	207	33	65	53	0	48	405
Texas	798	161	247	770	0	300	2,277
Utah	56	20	25	35	0	17	154
Vermont	23	3	3	9	0	9	46
Virginia	229	69	90	204	0	125	717
Virgin Islands	NA	NA	NA	NA	NA	NA	11
Washington	183	34	73	204	0	84	578
West Virginia	68	6	15	36	0	22	146
Wisconsin	155	44	58	86	0	46	388
Wyoming	19	3	6	11	0	5	43
Total 2/	$9,448	$2,233	$3,421	$7,071	$0	$3,679	$25,852

NA - Not Applicable.
Note: Figures may not add due to rounding.
1/ Excludes subscriber line charges.
2/ Totals in the first six columns include revenues for locations not estimated.

Table 1.16
Interstate Telecommunications Revenues: 2004
(Dollars in Millions)

	Total: End User + Carrier's Carrier						
	Incumbent Local Exchange 1/	CLECs	Mobile Wireless	SLCs	Access	Toll	Total
Alabama	$85	$73	$310	$185	$257	$710	$1,621
Alaska	NA	NA	NA	NA	NA	NA	376
American Samoa	NA	NA	NA	NA	NA	NA	3
Arizona	68	163	415	222	341	904	2,112
Arkansas	42	33	185	95	181	473	1,010
California	463	757	2,905	1,138	2,180	4,690	12,133
Colorado	84	100	367	240	397	910	2,099
Connecticut	60	55	278	162	293	876	1,724
Delaware	13	18	80	42	75	193	422
District of Columbia	27	43	75	40	145	256	585
Florida	300	358	1,605	894	1,362	3,491	8,009
Georgia	172	196	718	362	790	1,518	3,757
Guam	NA	NA	NA	NA	NA	NA	58
Hawaii	19	8	110	64	85	183	469
Idaho	19	8	88	64	114	271	563
Illinois	170	335	1,014	413	649	1,858	4,440
Indiana	89	101	383	259	295	917	2,043
Iowa	37	40	195	108	187	466	1,033
Kansas	39	64	181	84	183	464	1,015
Kentucky	69	44	269	163	232	597	1,374
Louisiana	83	57	343	184	232	624	1,524
Maine	24	23	82	55	105	239	529
Maryland	93	123	481	244	416	1,139	2,497
Massachusetts	96	200	528	288	489	1,086	2,687
Michigan	127	316	731	330	454	1,152	3,110
Minnesota	69	121	380	182	352	732	1,836
Mississippi	61	26	190	105	150	468	1,001
Missouri	92	86	385	228	386	991	2,168
Montana	15	5	55	51	67	207	400
Nebraska	29	41	132	56	143	266	667
Nevada	34	30	178	87	162	666	1,157
New Hampshire	18	34	93	59	95	283	583
New Jersey	118	265	852	419	763	1,753	4,170
New Mexico	29	10	126	100	144	361	771
New York	341	739	1,338	726	1,326	2,615	7,084
North Carolina	143	116	657	392	573	1,515	3,395
North Dakota	10	11	45	26	62	109	263
N. Mariana Islands	NA	NA	NA	NA	NA	NA	18
Ohio	179	196	833	426	597	1,544	3,776
Oklahoma	54	49	232	126	228	587	1,276
Oregon	52	54	255	163	275	618	1,416
Pennsylvania	163	342	864	553	902	1,924	4,748
Puerto Rico	40	9	229	97	139	363	877
Rhode Island	13	43	83	35	51	148	372
South Carolina	74	45	315	181	251	748	1,615
South Dakota	10	10	52	27	54	121	274
Tennessee	100	95	427	244	338	915	2,119
Texas	387	465	1,628	748	1,380	2,901	7,509
Utah	27	58	165	85	161	345	842
Vermont	11	8	22	32	50	158	282
Virginia	111	199	591	340	639	1,455	3,336
Virgin Islands	NA	NA	NA	NA	NA	NA	115
Washington	89	99	480	300	501	1,034	2,504
West Virginia	33	17	96	84	119	384	734
Wisconsin	75	126	381	205	274	791	1,853
Wyoming	9	7	37	27	58	122	262
Total 2/	$4,591	$6,454	$22,580	$11,802	$19,804	$47,383	$112,617

NA - Not Applicable.

Note: Figures may not add due to rounding.

1/ Excludes subscriber line charges.

2/ Totals in the first six columns include revenues for locations not estimated.

Table 1.16
Interstate Telecommunications Revenues: 2004 - Continued
(Dollars in Millions)

	End User						
	Incumbent Local Exchange 1/	CLECs	Mobile Wireless	SLCs	Access	Toll	Total
Alabama	$7	$53	$300	$185	$66	$544	$1,155
Alaska	NA	NA	NA	NA	NA	NA	267
American Samoa	NA	NA	NA	NA	NA	NA	2
Arizona	5	119	401	222	87	692	1,526
Arkansas	3	24	179	95	46	362	710
California	36	553	2,810	1,138	559	3,590	8,685
Colorado	7	73	355	240	102	697	1,473
Connecticut	5	40	269	162	75	671	1,222
Delaware	1	13	77	42	19	148	301
District of Columbia	2	32	72	40	37	196	379
Florida	23	262	1,552	894	349	2,671	5,751
Georgia	13	143	694	362	203	1,162	2,578
Guam	NA	NA	NA	NA	NA	NA	41
Hawaii	1	6	107	64	22	140	340
Idaho	1	6	85	64	29	207	392
Illinois	13	245	981	413	166	1,422	3,241
Indiana	7	74	370	259	76	702	1,487
Iowa	3	29	188	108	48	357	733
Kansas	3	46	175	84	47	355	711
Kentucky	5	32	260	163	59	457	977
Louisiana	6	42	332	184	60	478	1,101
Maine	2	17	80	55	27	183	364
Maryland	7	90	466	244	107	871	1,785
Massachusetts	7	146	510	288	125	831	1,909
Michigan	10	231	707	330	116	881	2,276
Minnesota	5	89	368	182	90	560	1,294
Mississippi	5	19	184	105	39	358	709
Missouri	7	63	372	228	99	758	1,528
Montana	1	4	53	51	17	159	284
Nebraska	2	30	128	56	37	203	457
Nevada	3	22	172	87	41	510	835
New Hampshire	1	25	89	59	24	217	416
New Jersey	9	193	824	419	195	1,342	2,983
New Mexico	2	7	122	100	37	276	546
New York	27	540	1,294	726	340	2,001	4,927
North Carolina	11	84	635	392	147	1,160	2,429
North Dakota	1	8	43	26	16	84	178
N. Mariana Islands	NA	NA	NA	NA	NA	NA	13
Ohio	14	144	806	426	153	1,182	2,724
Oklahoma	4	36	225	126	58	449	898
Oregon	4	39	247	163	71	473	996
Pennsylvania	13	250	836	553	231	1,472	3,355
Puerto Rico	3	7	221	97	36	278	642
Rhode Island	1	31	80	35	13	114	274
South Carolina	6	33	304	181	64	573	1,161
South Dakota	1	7	50	27	14	93	192
Tennessee	8	70	413	244	87	701	1,521
Texas	30	340	1,574	748	354	2,220	5,267
Utah	2	42	160	85	41	264	595
Vermont	1	6	21	32	13	121	194
Virginia	9	146	572	340	164	1,114	2,344
Virgin Islands	NA	NA	NA	NA	NA	NA	82
Washington	7	72	465	300	129	792	1,764
West Virginia	3	12	93	84	31	294	517
Wisconsin	6	92	369	205	70	605	1,348
Wyoming	1	5	36	27	15	94	178
Total 2/	$357	$4,718	$21,838	$11,802	$5,075	$36,264	$80,056

NA - Not Applicable.

Note: Figures may not add due to rounding.

1/ Excludes subscriber line charges.

2/ Totals in the first six columns include revenues for locations not estimated.

Table 1.16
Interstate Telecommunications Revenues: 2004 - Continued
(Dollars in Millions)

	Carrier's Carrier						
	Incumbent Local Exchange 1/	CLECs	Mobile Wireless	SLCs	Access	Toll	Total
Alabama	$79	$20	$10	$0	$191	$167	$466
Alaska	NA	NA	NA	NA	NA	NA	109
American Samoa	NA	NA	NA	NA	NA	NA	1
Arizona	63	44	14	0	254	212	586
Arkansas	39	9	6	0	134	111	299
California	427	204	96	0	1,621	1,101	3,448
Colorado	78	27	12	0	295	214	626
Connecticut	55	15	9	0	218	206	503
Delaware	12	5	3	0	56	45	121
District of Columbia	25	12	2	0	108	60	207
Florida	276	96	53	0	1,013	819	2,257
Georgia	159	53	24	0	588	356	1,179
Guam	NA	NA	NA	NA	NA	NA	17
Hawaii	18	2	4	0	63	43	129
Idaho	18	2	3	0	85	63	171
Illinois	157	90	33	0	483	436	1,199
Indiana	82	27	13	0	219	215	556
Iowa	35	11	6	0	139	109	300
Kansas	36	17	6	0	136	109	304
Kentucky	64	12	9	0	172	140	397
Louisiana	77	15	11	0	173	146	423
Maine	22	6	3	0	78	56	165
Maryland	86	33	16	0	310	267	712
Massachusetts	89	54	17	0	363	255	778
Michigan	117	85	24	0	338	270	834
Minnesota	63	33	12	0	262	172	542
Mississippi	57	7	6	0	112	110	292
Missouri	85	23	13	0	287	232	640
Montana	14	1	2	0	50	49	116
Nebraska	27	11	4	0	106	62	211
Nevada	31	8	6	0	120	156	322
New Hampshire	17	9	3	0	71	67	166
New Jersey	109	71	28	0	567	411	1,187
New Mexico	27	3	4	0	107	85	226
New York	314	199	44	0	986	614	2,157
North Carolina	131	31	22	0	426	355	966
North Dakota	9	3	1	0	46	26	85
N. Mariana Islands	NA	NA	NA	NA	NA	NA	5
Ohio	165	53	27	0	444	362	1,052
Oklahoma	50	13	8	0	169	138	378
Oregon	48	14	8	0	205	145	420
Pennsylvania	150	92	28	0	671	451	1,393
Puerto Rico	37	3	8	0	104	85	236
Rhode Island	12	12	3	0	38	35	99
South Carolina	68	12	10	0	187	176	453
South Dakota	9	3	2	0	40	28	82
Tennessee	92	26	14	0	251	215	598
Texas	357	125	54	0	1,026	681	2,243
Utah	25	16	5	0	120	81	247
Vermont	10	2	1	0	37	37	87
Virginia	103	54	19	0	475	341	992
Virgin Islands	NA	NA	NA	NA	NA	NA	33
Washington	82	27	16	0	373	243	740
West Virginia	30	5	3	0	89	90	217
Wisconsin	69	34	13	0	204	186	505
Wyoming	8	2	1	0	43	29	84
Total 2/	$4,234	$1,736	$742	$0	$14,729	$11,119	$32,561

NA - Not Applicable.
Note: Figures may not add due to rounding.
1/ Excludes subscriber line charges.
2/ Totals in the first six columns include revenues for locations not estimated.

Table 1.17
Adjustment Formula: 2004

	USF Loops 1/ Year End 2004	Average Percent Reporting 2/ 2004	Adjustment Formula 100/Average Percent Reporting
Alabama	2,275,897	90.1 %	1.11
Alaska	414,396	0.0	NA
American Samoa	10,872	0.0	NA
Arizona	2,577,209	92.3	1.08
Arkansas	1,371,860	67.2	1.49
California	21,285,036	98.3	1.02
Colorado	2,606,818	95.0	1.05
Connecticut	2,135,021	98.9	1.01
Delaware	546,439	100.0	1.00
District of Columbia	791,292	100.0	1.00
Florida	10,356,878	98.1	1.02
Georgia	4,611,880	88.0	1.14
Guam	67,059	0.0	NA
Hawaii	665,486	99.8	1.00
Idaho	714,999	90.5	1.11
Illinois	7,323,440	95.0	1.05
Indiana	3,492,042	95.4	1.05
Iowa	1,540,622	81.0	1.23
Kansas	1,380,168	82.7	1.21
Kentucky	2,003,264	91.5	1.09
Louisiana	2,268,720	91.9	1.09
Maine	808,894	82.1	1.22
Maryland	3,606,266	99.8	1.00
Massachusetts	3,779,199	99.9	1.00
Michigan	5,688,091	96.2	1.04
Minnesota	2,703,043	70.1	1.43
Mississippi	1,328,966	92.8	1.08
Missouri	3,247,315	80.0	1.25
Montana	506,462	66.0	1.52
Nebraska	815,003	77.7	1.29
Nevada	1,267,684	95.4	1.05
New Hampshire	754,305	92.6	1.08
New Jersey	5,983,090	99.8	1.00
New Mexico	940,723	84.6	1.18
New York	11,284,257	96.5	1.04
North Carolina	4,596,547	89.6	1.12
North Dakota	347,899	51.7	1.93
N. Mariana Islands	24,480	0.0	NA
Ohio	6,372,077	94.9	1.05
Oklahoma	1,732,719	80.2	1.25
Oregon	1,933,674	90.8	1.10
Pennsylvania	7,345,084	95.5	1.05
Puerto Rico	1,180,127	100.0	1.00
Rhode Island	491,107	100.0	1.00
South Carolina	2,174,893	71.9	1.39
South Dakota	348,183	58.6	1.71
Tennessee	3,085,923	85.4	1.17
Texas	11,590,562	92.3	1.08
Utah	1,056,543	91.2	1.10
Vermont	407,202	84.3	1.19
Virginia	4,290,319	97.3	1.03
Virgin Islands	69,425	0.0	NA
Washington	3,419,234	92.3	1.08
West Virginia	980,333	82.5	1.21
Wisconsin	3,089,638	72.3	1.38
Wyoming	289,052	82.5	1.21
Total	165,977,717	92.3 %	1.08

NA - Not Applicable.
1/ USF loops, a measure of access lines, are defined in subcategory 1.3 of 47 C.F.R. 36.154(a).
2/ Average percent reporting to ARMIS (Report 43-01) is based on USF loops.

Table 1.18
Information for Allocating Incumbent Local Exchange Revenues: 2004
(Dollars in Millions)

	Revenues for Allocation	Allocation Percentage	Intrastate End-User Revenues	Interstate End-User Revenues	Intrastate Total Revenues	Interstate Total Revenues
Alabama	$1,132	1.87 %	$1,031	$7	$1,207	$85
Alaska	NA	NA	NA	NA	NA	NA
American Samoa	NA	NA	NA	NA	NA	NA
Arizona	904	1.49	824	5	964	68
Arkansas	562	0.93	512	3	600	42
California	6,147	10.13	5,602	36	6,556	463
Colorado	1,120	1.85	1,020	7	1,194	84
Connecticut	797	1.31	726	5	850	60
Delaware	175	0.29	160	1	187	13
District of Columbia	358	0.59	327	2	382	27
Florida	3,978	6.56	3,625	23	4,242	300
Georgia	2,285	3.77	2,082	13	2,436	172
Guam	NA	NA	NA	NA	NA	NA
Hawaii	253	0.42	230	1	270	19
Idaho	253	0.42	230	1	270	19
Illinois	2,261	3.73	2,060	13	2,411	170
Indiana	1,177	1.94	1,072	7	1,255	89
Iowa	497	0.82	453	3	530	37
Kansas	519	0.86	473	3	554	39
Kentucky	921	1.52	840	5	983	69
Louisiana	1,108	1.83	1,010	6	1,182	83
Maine	324	0.53	295	2	345	24
Maryland	1,240	2.05	1,130	7	1,323	93
Massachusetts	1,275	2.10	1,162	7	1,360	96
Michigan	1,686	2.78	1,536	10	1,798	127
Minnesota	913	1.51	832	5	974	69
Mississippi	815	1.34	742	5	869	61
Missouri	1,220	2.01	1,112	7	1,301	92
Montana	201	0.33	183	1	214	15
Nebraska	385	0.63	351	2	410	29
Nevada	446	0.74	407	3	476	34
New Hampshire	241	0.40	220	1	257	18
New Jersey	1,572	2.59	1,432	9	1,676	118
New Mexico	384	0.63	350	2	409	29
New York	4,527	7.46	4,125	27	4,827	341
North Carolina	1,892	3.12	1,724	11	2,018	143
North Dakota	133	0.22	121	1	141	10
N. Mariana Islands	NA	NA	NA	NA	NA	NA
Ohio	2,381	3.93	2,170	14	2,540	179
Oklahoma	718	1.18	654	4	766	54
Oregon	687	1.13	626	4	733	52
Pennsylvania	2,160	3.56	1,969	13	2,304	163
Puerto Rico	534	0.88	486	3	569	40
Rhode Island	167	0.28	152	1	178	13
South Carolina	984	1.62	897	6	1,050	74
South Dakota	127	0.21	115	1	135	10
Tennessee	1,331	2.19	1,213	8	1,420	100
Texas	5,142	8.48	4,686	30	5,484	387
Utah	364	0.60	332	2	388	27
Vermont	145	0.24	133	1	155	11
Virginia	1,476	2.43	1,345	9	1,574	111
Virgin Islands	NA	NA	NA	NA	NA	NA
Washington	1,180	1.95	1,076	7	1,259	89
West Virginia	438	0.72	399	3	467	33
Wisconsin	998	1.64	909	6	1,064	75
Wyoming	122	0.20	111	1	130	9
Total	$60,657	100.00 %	$55,467	$357	$64,915	$4,591

NA - Not Applicable.

Note: Incumbent local exchange revenues exclude SLC. Figures may not add due to rounding.

1/ Totals in the last four columns include revenues for locations not estimated.

Table 1.19
Information for Allocating CLEC Revenues: 2004
(Dollars in Millions)

	CLEC Lines Jun 04 1/	RBOC Lines Resold or UNEs June 04 2/	Allocation Percentage	Interstate End-User Revenues	Interstate Total Revenues	Intrastate End-User Revenues	Intrastate Total Revenues
Alabama	365,060	NA	1.14 %	$53	$73	$96	$121
Alaska	NA	NA	NA	NA	NA	NA	NA
American Samoa	NA	NA	NA	NA	NA	NA	NA
Arizona	814,194	NA	2.54	119	163	214	270
Arkansas	162,996	NA	0.51	24	33	43	54
California	3,774,501	NA	11.78	553	757	991	1,253
Colorado	498,583	NA	1.56	73	100	131	165
Connecticut	272,385	NA	0.85	40	55	71	90
Delaware	*	81,498	0.28	13	18	24	30
District of Columbia	215,421	NA	0.67	32	43	57	72
Florida	1,785,001	NA	5.57	262	358	469	593
Georgia	977,358	NA	3.05	143	196	257	324
Guam	NA	NA	NA	NA	NA	NA	NA
Hawaii	*	36,725	0.13	6	8	11	14
Idaho	*	36,023	0.13	6	8	11	13
Illinois	1,672,522	NA	5.22	245	335	439	555
Indiana	501,936	NA	1.57	74	101	132	167
Iowa	199,115	NA	0.62	29	40	52	66
Kansas	316,946	NA	0.99	46	64	83	105
Kentucky	218,810	NA	0.68	32	44	57	73
Louisiana	283,333	NA	0.88	42	57	74	94
Maine	113,957	NA	0.36	17	23	30	38
Maryland	615,757	NA	1.92	90	123	162	204
Massachusetts	997,760	NA	3.11	146	200	262	331
Michigan	1,575,267	NA	4.92	231	316	413	523
Minnesota	604,152	NA	1.89	89	121	159	201
Mississippi	131,218	NA	0.41	19	26	34	44
Missouri	430,538	NA	1.34	63	86	113	143
Montana	*	23,578	0.08	4	5	7	9
Nebraska	205,560	NA	0.64	30	41	54	68
Nevada	149,735	NA	0.47	22	30	39	50
New Hampshire	170,433	NA	0.53	25	34	45	57
New Jersey	1,319,513	NA	4.12	193	265	346	438
New Mexico	*	45,707	0.16	7	10	13	17
New York	3,684,036	NA	11.50	540	739	967	1,223
North Carolina	576,538	NA	1.80	84	116	151	191
North Dakota	*	50,668	0.18	8	11	15	19
N. Mariana Islands	NA	NA	NA	NA	NA	NA	NA
Ohio	979,885	NA	3.06	144	196	257	325
Oklahoma	242,737	NA	0.76	36	49	64	81
Oregon	267,121	NA	0.83	39	54	70	89
Pennsylvania	1,706,036	NA	5.33	250	342	448	566
Puerto Rico	*	42,299	0.15	7	9	12	16
Rhode Island	213,787	NA	0.67	31	43	56	71
South Carolina	226,284	NA	0.71	33	45	59	75
South Dakota	*	44,325	0.15	7	10	13	16
Tennessee	475,312	NA	1.48	70	95	125	158
Texas	2,320,273	NA	7.24	340	465	609	770
Utah	288,009	NA	0.90	42	58	76	96
Vermont	*	37,486	0.13	6	8	11	14
Virginia	994,588	NA	3.10	146	199	261	330
Virgin Islands	NA	NA	NA	NA	NA	NA	NA
Washington	494,375	NA	1.54	72	99	130	164
West Virginia	*	75,064	0.26	12	17	22	28
Wisconsin	626,809	NA	1.96	92	126	165	208
Wyoming	*	33,421	0.12	5	7	10	12
Total 3/	32,033,915	NA	100.00 %	$4,718	$6,454	$8,438	$10,671

NA - Not Applicable.

* Data withheld to maintain firms confidentiality or CLECs have less than 100,000 lines in state.

1/ Industry Analysis and Technology Division, Wireline Competition Bureau, *Local Telephone Competition* (July 2006).

2/ RBOC data from FCC Form 477 for only carriers in which CLEC lines are not reported. Data from the former GTE territories are not included. Resold lines and UNEs for Hawaii and Puerto Rico are estimated based on personal income.

3/ Totals in the last four columns include revenues for locations not estimated.

Table 1.20
Information for Allocating Mobile Wireless Revenues: 2004
(Dollars in Millions)

	Wireless Subscribers Jun 04 1/	Allocation Percentage	Intrastate End-User Revenues	Interstate End-User Revenues	Intrastate Total Revenues	Interstate Total Revenues
Alabama	2,302	1.38 %	$997	$300	$1,044	$310
Alaska	NA	NA	NA	NA	NA	NA
American Samoa	NA	NA	NA	NA	NA	NA
Arizona	3,080	1.85	1,334	401	1,397	415
Arkansas	1,377	0.83	597	179	625	185
California	21,576	12.93	9,348	2,810	9,789	2,905
Colorado	2,728	1.63	1,182	355	1,238	367
Connecticut	2,064	1.24	894	269	936	278
Delaware	593	0.36	257	77	269	80
District of Columbia	556	0.33	241	72	252	75
Florida	11,917	7.14	5,163	1,552	5,407	1,605
Georgia	5,333	3.20	2,311	694	2,420	718
Guam	NA	NA	NA	NA	NA	NA
Hawaii	819	0.49	355	107	372	110
Idaho	654	0.39	283	85	297	88
Illinois	7,530	4.51	3,263	981	3,416	1,014
Indiana	2,845	1.71	1,233	370	1,291	383
Iowa	1,446	0.87	627	188	656	195
Kansas	1,345	0.81	583	175	610	181
Kentucky	2,000	1.20	867	260	907	269
Louisiana	2,547	1.53	1,104	332	1,156	343
Maine	611	0.37	265	80	277	82
Maryland	3,576	2.14	1,549	466	1,622	481
Massachusetts	3,919	2.35	1,698	510	1,778	528
Michigan	5,431	3.25	2,353	707	2,464	731
Minnesota	2,823	1.69	1,223	368	1,281	380
Mississippi	1,411	0.85	611	184	640	190
Missouri	2,860	1.71	1,239	372	1,298	385
Montana	407	0.24	176	53	185	55
Nebraska	984	0.59	426	128	446	132
Nevada	1,320	0.79	572	172	599	178
New Hampshire	687	0.41	298	89	312	93
New Jersey	6,326	3.79	2,741	824	2,870	852
New Mexico	939	0.56	407	122	426	126
New York	9,940	5.96	4,307	1,294	4,510	1,338
North Carolina	4,876	2.92	2,113	635	2,212	657
North Dakota	333	0.20	144	43	151	45
N. Mariana Islands	NA	NA	NA	NA	NA	NA
Ohio	6,188	3.71	2,681	806	2,808	833
Oklahoma	1,725	1.03	747	225	783	232
Oregon	1,894	1.14	821	247	859	255
Pennsylvania	6,420	3.85	2,782	836	2,913	864
Puerto Rico	1,699	1.02	736	221	771	229
Rhode Island	615	0.37	266	80	279	83
South Carolina	2,337	1.40	1,013	304	1,060	315
South Dakota	383	0.23	166	50	174	52
Tennessee	3,171	1.90	1,374	413	1,439	427
Texas	12,091	7.25	5,239	1,574	5,486	1,628
Utah	1,229	0.74	532	160	558	165
Vermont	164	0.10	71	21	75	22
Virginia	4,392	2.63	1,903	572	1,993	591
Virgin Islands	NA	NA	NA	NA	NA	NA
Washington	3,568	2.14	1,546	465	1,619	480
West Virginia	714	0.43	309	93	324	96
Wisconsin	2,832	1.70	1,227	369	1,285	381
Wyoming	278	0.17	120	36	126	37
Total 2/	167,313	100.00 %	$72,549	$21,838	$75,970	$22,580

NA - Not Applicable.

* Data withheld to maintain firms confidentiality.

1/ Industry Analysis and Technology Division, Wireline Competition Bureau, *Local Telephone Competition* (July 2006).

2/ Totals in the last four columns include revenues for locations not estimated.

Table 1.21
Information for Allocating Subscriber Line Charges' (SLCs) Revenues: 2004

	Primary Residential Lines & Single Line Business 1/	Additional Residential Lines 2/	Business Multilines	Average Residential SLC 3/	Average Additional Line SLC	Average Business Multiline SLC	Revenues for Allocation (Millions)	Allocation Percentage	Interstate SLCs (Millions)
Alabama	1,384,973	89,030	452,281	$6.50	$7.00	$7.59	$157	1.58 %	$185
Alaska	NA	NA	NA	NA	NA	NA	NA	NA	NA
American Samoa	NA	NA	NA	NA	NA	NA	NA	NA	NA
Arizona	1,444,710	187,391	731,130	6.50	6.63	6.81	187	1.89	222
Arkansas	728,074	44,295	356,636	5.68	5.27	6.56	80	0.81	95
California	6,924,728	2,465,472	6,422,055	4.93	5.02	5.23	962	9.69	1,138
Colorado	1,446,710	240,660	694,278	6.50	7.00	8.37	203	2.04	240
Connecticut	1,111,535	254,212	568,849	5.78	5.77	6.24	137	1.38	162
Delaware	281,662	39,909	139,548	6.47	6.47	6.47	36	0.36	42
Dist. of Columbia	188,180	35,984	495,923	3.87	3.87	3.87	33	0.34	40
Florida	6,116,492	775,920	2,279,396	6.50	7.00	7.81	756	7.62	894
Georgia	2,339,910	256,672	1,129,380	6.50	7.00	7.53	306	3.08	362
Guam	NA	NA	NA	NA	NA	NA	NA	NA	NA
Hawaii	390,644	54,521	194,696	6.50	7.00	8.17	54	0.55	64
Idaho	426,588	40,270	194,860	6.50	6.65	7.37	54	0.54	64
Illinois	3,276,808	478,515	2,135,137	4.80	4.81	5.19	349	3.52	413
Indiana	1,882,959	161,000	888,398	5.89	6.00	6.94	219	2.20	259
Iowa	906,512	62,244	360,702	5.46	5.39	6.41	91	0.92	108
Kansas	673,099	49,079	331,183	5.49	5.44	5.97	71	0.72	84
Kentucky	1,204,570	57,566	439,656	6.38	6.82	7.69	138	1.39	163
Louisiana	1,280,111	129,641	510,111	6.50	7.00	7.30	155	1.57	184
Maine	404,942	28,303	160,757	6.45	6.44	6.94	47	0.47	55
Maryland	1,721,613	280,728	1,018,423	5.68	5.68	5.69	206	2.08	244
Massachusetts	1,881,695	235,936	1,033,335	6.44	6.44	6.44	244	2.45	288
Michigan	2,395,793	216,069	1,473,715	5.53	5.57	5.97	279	2.81	330
Minnesota	1,493,043	122,551	647,418	5.42	5.29	6.29	154	1.55	182
Mississippi	761,502	47,159	286,248	6.50	7.00	7.28	88	0.89	105
Missouri	1,880,462	162,243	724,639	5.61	5.60	6.34	193	1.94	228
Montana	333,976	18,254	137,165	6.50	7.00	9.20	43	0.43	51
Nebraska	408,433	22,658	259,573	5.42	5.30	6.25	47	0.48	56
Nevada	768,224	95,524	360,160	4.77	4.75	5.57	73	0.74	87
New Hampshire	439,895	45,938	156,996	6.44	6.44	6.65	50	0.50	59
New Jersey	2,362,298	751,556	1,566,653	6.28	6.28	6.38	354	3.57	419
New Mexico	639,095	60,417	271,930	6.50	7.00	9.20	85	0.86	100
New York	4,472,259	704,898	2,695,820	6.38	6.40	6.71	614	6.18	726
North Carolina	2,891,460	244,404	1,011,433	6.38	6.68	7.49	332	3.34	392
North Dakota	169,862	5,285	77,093	6.50	7.00	8.84	22	0.22	26
N. Mariana Islands	NA	NA	NA	NA	NA	NA	NA	NA	NA
Ohio	3,407,340	280,811	1,451,695	5.68	5.71	6.25	360	3.63	426
Oklahoma	1,038,926	90,735	439,127	5.52	5.40	6.04	106	1.07	126
Oregon	1,163,078	107,475	399,290	6.54	7.02	7.79	138	1.39	163
Pennsylvania	4,065,755	542,253	1,570,514	6.15	6.16	6.77	468	4.71	553
Puerto Rico	910,682	0	123,874	6.25	0.00	9.20	82	0.83	97
Rhode Island	239,328	23,473	115,805	6.44	6.44	6.44	29	0.29	35
South Carolina	1,339,890	73,282	462,482	6.47	6.93	7.78	153	1.54	181
South Dakota	157,621	7,044	111,224	6.50	6.60	7.73	23	0.23	27
Tennessee	1,851,563	148,521	576,671	6.42	6.87	7.37	206	2.07	244
Texas	5,529,465	803,702	2,810,241	5.57	5.62	6.18	632	6.37	748
Utah	568,413	69,895	273,271	6.50	6.56	6.78	72	0.73	85
Vermont	232,062	17,848	97,107	6.45	6.44	6.88	27	0.28	32
Virginia	2,223,836	274,553	1,202,931	6.30	6.37	6.84	288	2.90	340
Virgin Islands	NA	NA	NA	NA	NA	NA	NA	NA	NA
Washington	2,137,518	253,913	857,561	6.24	6.36	7.17	253	2.55	300
West Virginia	660,552	26,394	172,669	6.50	7.00	8.47	71	0.72	84
Wisconsin	1,569,568	117,009	766,745	5.64	5.39	6.52	174	1.75	205
Wyoming	154,152	9,042	94,022	6.50	7.00	9.20	23	0.23	27
Total 3/	81,293,606	11,310,254	41,730,807	$6.03	$5.93	$6.47	$9,927	100.00 %	$11,802

Note: Figures may not add due to rounding.
NA - Not Applicable.
1/ Excludes additional lines for residential customers of price-cap carriers.
2/ A staff estimate of additional lines for price-cap carriers.
3/ SLC for single line business is the same as for residential lines.
4/ Totals in the last column include revenues for locations not estimated.

Table 1.22
Information for Allocating Interstate Access Revenues: 2004
(Dollars in Millions)

	Gross Access Revenues for Allocation	SLCs	Revenues for Allocation	Allocation Percentage	Interstate End-User Revenues	Interstate Total Revenues
Alabama	$443	$185	$258	1.30 %	$66	$257
Alaska	NA	NA	NA	NA	NA	NA
American Samoa	NA	NA	NA	NA	NA	NA
Arizona	564	222	342	1.73	87	341
Arkansas	277	95	181	0.92	46	181
California	3,326	1,138	2,189	11.06	559	2,180
Colorado	639	240	399	2.02	102	397
Connecticut	457	162	294	1.49	75	293
Delaware	117	42	75	0.38	19	75
District of Columbia	185	40	145	0.73	37	145
Florida	2,262	894	1,368	6.91	349	1,362
Georgia	1,156	362	794	4.01	203	790
Guam	NA	NA	NA	NA	NA	NA
Hawaii	149	64	85	0.43	22	85
Idaho	178	64	114	0.58	29	114
Illinois	1,065	413	651	3.29	166	649
Indiana	555	259	296	1.50	76	295
Iowa	296	108	188	0.95	48	187
Kansas	268	84	184	0.93	47	183
Kentucky	395	163	233	1.18	59	232
Louisiana	417	184	233	1.18	60	232
Maine	161	55	105	0.53	27	105
Maryland	662	244	418	2.11	107	416
Massachusetts	779	288	491	2.48	125	489
Michigan	786	330	456	2.30	116	454
Minnesota	536	182	354	1.79	90	352
Mississippi	256	105	151	0.76	39	150
Missouri	615	228	388	1.96	99	386
Montana	118	51	67	0.34	17	67
Nebraska	200	56	144	0.73	37	143
Nevada	249	87	162	0.82	41	162
New Hampshire	155	59	96	0.48	24	95
New Jersey	1,185	419	766	3.87	195	763
New Mexico	246	100	145	0.73	37	144
New York	2,057	726	1,331	6.73	340	1,326
North Carolina	968	392	576	2.91	147	573
North Dakota	88	26	62	0.31	16	62
N. Mariana Islands	NA	NA	NA	NA	NA	NA
Ohio	1,025	426	599	3.03	153	597
Oklahoma	355	126	229	1.16	58	228
Oregon	439	163	276	1.40	71	275
Pennsylvania	1,459	553	906	4.58	231	902
Puerto Rico	237	97	140	0.71	36	139
Rhode Island	86	35	51	0.26	13	51
South Carolina	434	181	252	1.28	64	251
South Dakota	82	27	54	0.27	14	54
Tennessee	583	244	339	1.72	87	338
Texas	2,133	748	1,385	7.00	354	1,380
Utah	247	85	162	0.82	41	161
Vermont	83	32	51	0.26	13	50
Virginia	982	340	642	3.24	164	639
Virgin Islands	NA	NA	NA	NA	NA	NA
Washington	803	300	504	2.54	129	501
West Virginia	204	84	120	0.61	31	119
Wisconsin	480	205	275	1.39	70	274
Wyoming	86	27	58	0.29	15	58
Total 1/	$31,528	$11,744	$19,785	100.00 %	$5,075	$19,804

NA - Not Applicable.

Note: Includes switched and special access revenues and private line revenues. Figures may not add due to rounding.

1/ Totals in the last two columns include revenues for locations not estimated.

Table 1.23
Information for Allocating Intrastate Access Revenues: 2004
(Dollars in Millions)

	Revenues for Allocation	Allocation Percentage	Intrastate End-User Revenues	Intrastate Total Revenues
Alabama	$73	1.06 %	$0	$75
Alaska	NA	NA	NA	NA
American Samoa	NA	NA	NA	NA
Arizona	82	1.19	0	84
Arkansas	72	1.04	0	73
California	1,146	16.60	0	1,169
Colorado	96	1.38	0	97
Connecticut	37	0.53	0	37
Delaware	5	0.08	0	5
District of Columbia	3	0.04	0	3
Florida	545	7.89	0	556
Georgia	114	1.66	0	117
Guam	NA	NA	NA	NA
Hawaii	28	0.41	0	29
Idaho	30	0.43	0	30
Illinois	229	3.31	0	234
Indiana	147	2.12	0	150
Iowa	98	1.42	0	100
Kansas	30	0.43	0	31
Kentucky	87	1.26	0	89
Louisiana	58	0.84	0	59
Maine	12	0.18	0	13
Maryland	102	1.48	0	104
Massachusetts	30	0.44	0	31
Michigan	273	3.96	0	279
Minnesota	89	1.29	0	91
Mississippi	25	0.37	0	26
Missouri	210	3.04	0	214
Montana	34	0.50	0	35
Nebraska	59	0.85	0	60
Nevada	19	0.27	0	19
New Hampshire	21	0.30	0	21
New Jersey	186	2.69	0	190
New Mexico	58	0.84	0	59
New York	355	5.15	0	363
North Carolina	190	2.76	0	194
North Dakota	20	0.29	0	21
Northern Mariana Islands	NA	NA	NA	NA
Ohio	289	4.18	0	295
Oklahoma	48	0.70	0	49
Oregon	84	1.22	0	86
Pennsylvania	378	5.48	0	386
Puerto Rico	44	0.63	0	44
Rhode Island	6	0.08	0	6
South Carolina	85	1.23	0	87
South Dakota	29	0.41	0	29
Tennessee	52	0.75	0	53
Texas	755	10.93	0	770
Utah	35	0.50	0	35
Vermont	9	0.12	0	9
Virginia	200	2.89	0	204
Virgin Islands	NA	NA	NA	NA
Washington	200	2.89	0	204
West Virginia	35	0.51	0	36
Wisconsin	84	1.22	0	86
Wyoming	11	0.15	0	11
Total 1/	$6,905	100.00	$0	$7,071

NA - Not Applicable.
Note: Figures may not add due to rounding.
1/ Totals in the last two columns include revenues for locations not estimated.

Table 1.24
Information for Allocating LECs' Intrastate Toll: 2004
(Dollars in Millions)

	Reported Revenues by Large ILECs 1/	Intrastate Revenues 2/
Alabama	$30	$33
Alaska	NA	NA
American Samoa	NA	NA
Arizona	7	8
Arkansas	65	96
California	521	531
Colorado	11	11
Connecticut	156	158
Delaware	11	11
District of Columbia	0	0
Florida	148	151
Georgia	26	29
Guam	NA	NA
Hawaii	6	6
Idaho	4	4
Illinois	283	297
Indiana	80	83
Iowa	6	7
Kansas	18	22
Kentucky	16	18
Louisiana	22	24
Maine	40	49
Maryland	72	72
Massachusetts	220	220
Michigan	261	271
Minnesota	6	9
Mississippi	27	29
Missouri	26	32
Montana	2	3
Nebraska	5	6
Nevada	3	3
New Hampshire	32	34
New Jersey	306	307
New Mexico	5	5
New York	176	183
North Carolina	38	43
North Dakota	1	2
Northern Mariana Islands	NA	NA
Ohio	109	114
Oklahoma	64	80
Oregon	10	11
Pennsylvania	219	229
Puerto Rico	50	50
Rhode Island	15	15
South Carolina	27	37
South Dakota	2	3
Tennessee	31	36
Texas	218	236
Utah	7	8
Vermont	14	16
Virginia	69	70
Virgin Islands	NA	NA
Washington	39	42
West Virginia	17	21
Wisconsin	85	118
Wyoming	1	2
Total 3/	$3,604	$3,860

NA - Not Applicable.
Note: LEC is an abbreviation for local exchange carrier. Figures may not add due to rounding.
1/ Includes only carriers that file ARMIS Report 43-01.
2/ We assume that there is no carrier's carrier LEC toll. End-user LEC toll equals total LEC toll
3/ Totals in the last column include revenues for locations not estimated.

Table 1.25
Information for Allocating Non-LECs' Intrastate Toll: 2004
(Dollars in Millions)

	Access Minutes 1/ for Allocation	Access Minutes % of Nation	State Access Revenues % of Nation	Allocation Percentage 2/	End-User Revenues	Total Revenues
Alabama	2,902,570	1.39 %	1.06 %	1.31 %	$169	$217
Alaska	NA	NA	NA	NA	NA	NA
American Samoa	NA	NA	NA	NA	NA	NA
Arizona	1,495,292	0.72	1.19	0.83	108	138
Arkansas	1,528,034	0.73	1.04	0.81	104	134
California	36,667,366	17.58	16.60	17.34	2,237	2,873
Colorado	2,039,579	0.98	1.38	1.08	139	179
Connecticut	44,057	0.02	0.53	0.15	19	25
Delaware	320,209	0.15	0.08	0.13	17	22
District of Columbia	0	0.00	0.04	0.01	1	2
Florida	12,054,368	5.78	7.89	6.31	814	1,045
Georgia	4,422,042	2.12	1.66	2.00	259	332
Guam	NA	NA	NA	NA	NA	NA
Hawaii	339,281	0.16	0.41	0.22	29	37
Idaho	480,711	0.23	0.43	0.28	36	46
Illinois	5,332,102	2.56	3.31	2.75	354	455
Indiana	3,706,671	1.78	2.12	1.86	241	309
Iowa	1,803,612	0.86	1.42	1.00	129	166
Kansas	1,369,167	0.66	0.43	0.60	78	100
Kentucky	2,323,019	1.11	1.26	1.15	149	191
Louisiana	3,424,254	1.64	0.84	1.44	186	239
Maine	1,589,531	0.76	0.18	0.62	80	102
Maryland	4,684,434	2.25	1.48	2.05	265	340
Massachusetts	7,936,378	3.81	0.44	2.96	382	491
Michigan	4,839,629	2.32	3.96	2.73	352	452
Minnesota	2,224,119	1.07	1.29	1.12	145	186
Mississippi	2,422,780	1.16	0.37	0.96	124	160
Missouri	4,030,200	1.93	3.04	2.21	285	366
Montana	523,177	0.25	0.50	0.31	40	52
Nebraska	832,433	0.40	0.85	0.51	66	85
Nevada	568,425	0.27	0.27	0.27	35	45
New Hampshire	1,441,872	0.69	0.30	0.59	77	98
New Jersey	8,310,659	3.99	2.69	3.66	473	607
New Mexico	746,592	0.36	0.84	0.48	62	79
New York	19,974,937	9.58	5.15	8.47	1,093	1,404
North Carolina	5,266,051	2.53	2.76	2.58	333	428
North Dakota	360,599	0.17	0.29	0.20	26	34
N. Mariana Islands	NA	NA	NA	NA	NA	NA
Ohio	7,682,596	3.68	4.18	3.81	491	631
Oklahoma	1,772,869	0.85	0.70	0.81	105	135
Oregon	1,873,393	0.90	1.22	0.98	126	162
Pennsylvania	11,567,774	5.55	5.48	5.53	714	916
Puerto Rico	0	0.00	0.63	0.16	20	26
Rhode Island	930,088	0.45	0.08	0.36	46	59
South Carolina	2,505,893	1.20	1.23	1.21	156	200
South Dakota	300,569	0.14	0.41	0.21	27	35
Tennessee	3,142,387	1.51	0.75	1.32	170	218
Texas	15,139,647	7.26	10.93	8.18	1,055	1,355
Utah	936,074	0.45	0.50	0.46	60	77
Vermont	588,799	0.28	0.12	0.24	31	40
Virginia	7,501,203	3.60	2.89	3.42	441	567
Virgin Islands	NA	NA	NA	NA	NA	NA
Washington	4,370,300	2.10	2.89	2.29	296	380
West Virginia	1,287,382	0.62	0.51	0.59	76	98
Wisconsin	2,632,572	1.26	1.22	1.25	162	207
Wyoming	294,060	0.14	0.15	0.14	19	24
Total 3/	208,529,755	100.00 %	100.00 %	100.00 %	$12,948	$16,628

NA - Not Applicable.

Note: LEC is an abbreviation for local exchange carrier. Figures may not add due to rounding.

1/ Access minutes are in thousands and include both originating and terminating minutes.

2/ Allocation percentage is a function of both access minutes and access revenues.

3/ Totals in the last two columns include revenues for locations not estimated.

Table 1.26
Information for Allocating Interstate Toll: 2004
(Dollars in Millions)

	Access Minutes for Allocation 1/	Allocation Percentage	End-User Revenues	Total Revenues
Alabama	6,330,533	1.51 %	$544	$710
Alaska	NA	NA	NA	NA
American Samoa	NA	NA	NA	NA
Arizona	8,056,121	1.92	692	904
Arkansas	4,219,045	1.00	362	473
California	41,806,069	9.95	3,590	4,690
Colorado	8,112,321	1.93	697	910
Connecticut	7,811,776	1.86	671	876
Delaware	1,723,388	0.41	148	193
District of Columbia	2,282,194	0.54	196	256
Florida	31,111,064	7.40	2,671	3,491
Georgia	13,532,017	3.22	1,162	1,518
Guam	NA	NA	NA	NA
Hawaii	1,629,168	0.39	140	183
Idaho	2,411,013	0.57	207	271
Illinois	16,561,607	3.94	1,422	1,858
Indiana	8,175,825	1.95	702	917
Iowa	4,156,953	0.99	357	466
Kansas	4,136,265	0.98	355	464
Kentucky	5,323,972	1.27	457	597
Louisiana	5,563,796	1.32	478	624
Maine	2,131,290	0.51	183	239
Maryland	10,148,909	2.42	871	1,139
Massachusetts	9,679,522	2.30	831	1,086
Michigan	10,264,814	2.44	881	1,152
Minnesota	6,521,091	1.55	560	732
Mississippi	4,173,087	0.99	358	468
Missouri	8,829,893	2.10	758	991
Montana	1,846,610	0.44	159	207
Nebraska	2,367,366	0.56	203	266
Nevada	5,939,816	1.41	510	666
New Hampshire	2,526,628	0.60	217	283
New Jersey	15,627,462	3.72	1,342	1,753
New Mexico	3,214,937	0.77	276	361
New York	23,303,950	5.55	2,001	2,615
North Carolina	13,503,157	3.21	1,160	1,515
North Dakota	973,429	0.23	84	109
N. Mariana Islands	NA	NA	NA	NA
Ohio	13,760,686	3.27	1,182	1,544
Oklahoma	5,232,871	1.25	449	587
Oregon	5,507,327	1.31	473	618
Pennsylvania	17,145,532	4.08	1,472	1,924
Puerto Rico	3,232,275	0.77	278	363
Rhode Island	1,321,925	0.31	114	148
South Carolina	6,667,116	1.59	573	748
South Dakota	1,082,229	0.26	93	121
Tennessee	8,158,156	1.94	701	915
Texas	25,858,875	6.15	2,220	2,901
Utah	3,075,292	0.73	264	345
Vermont	1,404,008	0.33	121	158
Virginia	12,967,395	3.09	1,114	1,455
Virgin Islands	NA	NA	NA	NA
Washington	9,220,135	2.19	792	1,034
West Virginia	3,421,974	0.81	294	384
Wisconsin	7,051,270	1.68	605	791
Wyoming	1,091,803	0.26	94	122
Total 2/	420,193,959	100.00 %	$36,264	$47,383

NA - Not Applicable.

Note: Figures may not add due to rounding.

1/ Access minutes are in thousands and include both originating and terminating minutes.

2/ Totals in the last two columns include revenues for locations not estimated.

2. Low-Income Support

In 1984, the Commission established a Lifeline program designed to promote universal service by providing low-income individuals with discounts on the monthly cost of telephone service.[1] The Commission expanded that program in 1985.[2] In 1987, the Commission adopted Link Up America (Link Up), designed to help low-income households pay the initial costs of commencing service.[3] After passage of the Telecommunications Act of 1996 (1996 Act),[4] the Commission adopted expanded rules.[5] In June 2000, the Commission further expanded the Lifeline and Link Up programs to address the particularly dire needs of those living on tribal lands.[6] In April 2004, the Commission released an Order expanding the federal default eligibility criteria to include an income-based criterion and additional means-tested programs.[7] The Order adopted federal certification and verification procedures that require states, under certain circumstances, to establish procedures to minimize potential abuse in the program. To target low-income consumers more effectively, the Commission adopted outreach guidelines and issued a voluntary

---

1 *MTS and WATS Market Structure, and Amendment of Part 67 of the Commission's Rules and Establishment of a Joint Board*, Recommended Decision, CC Docket Nos. 78-72 and 80-286, 49 Fed. Reg. 48325 (rel. Nov. 23, 1984) (recommending the adoption of federal Lifeline assistance measures); *MTS and WATS Market Structure, and Amendment of Part 67 of the Commission's Rules and Establishment of a Joint Board*, Decision and Order, CC Docket Nos. 78-72 and 80-286, FCC 84-637, 50 Fed. Reg. 939 (rel. Dec. 28, 1984) (adopting the Joint Board's recommendation).

2 *MTS and WATS Market Structure, and Amendment of Part 67 of the Commission's Rules and Establishment of a Joint Board*, Decision and Order, CC Docket Nos. 78-72 and 80-286, FCC 85-643, 51 Fed. Reg. 1371 (rel. Dec. 27, 1985).

3 *MTS and WATS Market Structure, and Amendment of Part 67 of the Commission's Rules and Establishment of a Joint Board*, Report and Order, CC Docket Nos. 78-72 and 80-286, 2 FCC Rcd 2953 (1987), *Memorandum Opinion and Order on Reconsideration*, 3 FCC Rcd 4543 (1988).

4 Telecommunications Act of 1996, Pub. L. No. 104-104, 110 Stat. 56 (1996 Act), *codified at* 47 U.S.C. §§ 151 *et seq.* We refer to the Communications Act of 1934, as amended, as "the Communications Act" or "the Act" or "the 1934 Act."

5 *Federal-State Joint Board on Universal Service*, Report and Order, CC Docket No. 96-45, FCC 97-157, 12 FCC Rcd 8776, 8952-94, paras. 326-409 (1997) (*1997 Universal Service Order*).

6 *Federal-State Joint Board on Universal Service; Promoting Deployment and Subscribership in Unserved and Underserved Areas, Including Tribal and Insular Areas*, Twelfth Report and Order and Memorandum Opinion and Order, and Further Notice of Proposed Rulemaking, CC Docket No. 96-45, FCC 00-208, 15 FCC Rcd 12,208 (2000).

7 *Lifeline and Link-Up*, WC Docket No. 03-109, Report and Order and Further Notice of Proposed Rulemaking, 19 FCC Rcd 8302 (2004).

survey to gather data and information from states regarding the administration of Lifeline/Link Up programs. The Order also contained a Further Notice which proposed adding a broader income-based standard than the one adopted in the Order to further increase penetration rates.

In March 2005, nationwide telephone penetration among low-income households[8] was 86.4 percent. The nationwide telephone penetration rate for all households at the same time was 92.5 percent. Since 1985, when the Federal Communications Commission first established Lifeline to help low-income households afford the monthly cost of telephone service, penetration rates among the lowest income households have grown from 80% to 86.4%. States that have taken full or nearly full advantage of federal universal service support for low-income consumers by instituting a state-based supplemental Lifeline program saw an average growth in telephone penetration for low-income households of 1.1% from March 1997 to March 2005.[9] In contrast, states that provided little or no Lifeline support beyond the basic federal support saw an average decline in telephone penetration rates for low-income households between March 1997 and March 2005 of 2.4%.[10] In 2005, over 7.1 million subscribers paid reduced local rates under the Lifeline program. The Link Up America program, which supports affordable connections to the network, has connected over 19.6 million telephone beneficiaries since 1987.

The Commission's rules are designed to satisfy the 1996 Act's mandates that rates be "affordable" and access should be provided to "low-income consumers" in all regions of the nation. The rules require low-income support to be competitively and technologically neutral through equitable and nondiscriminatory contributions from all providers of interstate telecommunications services, and by allowing all eligible telecommunications carriers, including wireless carriers, to receive support for offering Lifeline and Link Up service.[11]

Eligibility for Lifeline and Link Up

In states that provide state Lifeline support, Lifeline and Link Up are available to all subscribers who meet state eligibility requirements. Although states have some latitude in selecting means tests, state commissions must establish narrowly targeted qualification criteria that are based solely on income or factors directly related to income for its low-income residents to be eligible for Lifeline and Link Up. In

---

8 Low income households, as defined in section 6 of this report, are households with incomes below $10,000 in 1984 dollars. This is equivalent to $18,252 in 2004 dollars.

9 Under the federal low-income program, eligible consumers in states that establish their own supplemental Lifeline programs received additional federal discounts. Under Tier III support, one-half of the state low-income discount is matched up to $1.75 in additional federal low-income discounts. 47 C.F.R. § 54.403(a)(3).

10 Industry Analysis and Technology Division, Wireline Competition Bureau, Federal Communications Commission, *Telephone Penetration by Income by State* (May 12, 2006).

11 *1997 Universal Service Order*, 12 FCC Rcd 8776, 8968-73. See 47 U.S.C. § 254(d), (e).

addition, states with eligible residents of tribal lands must ensure that their qualification criteria are reasonably designed to apply to residents of tribal lands, if applicable.[12] To receive Lifeline and Link Up in a state that does not mandate state Lifeline support, consumers must certify that their household income is at or below 135% of the Federal Poverty Guidelines, or that they participate in one of the following seven federal programs: Medicaid, Food Stamps, Supplemental Security Income (SSI), Federal Public Housing Assistance (Section 8), the Low-Income Home Energy Assistance Program (LIHEAP), the National School Lunch Program's free lunch program, or Temporary Assistance for Needy Families (TANF).[13] In such states, carriers must obtain signed statements from the consumer certifying that he or she receives benefits from one of these programs, or that the consumer's household meets the income requirement, identifying the particular program and agreeing to notify the carrier if he or she ceases to participate in the program or programs or if the consumer's income exceeds the income requirement.[14]

Subscribers living on tribal lands qualify to receive federal Lifeline support if: (1) they qualify under state criteria in a state that provides Lifeline support; (2) they certify that their household income is at or below 135% of the Federal Poverty Guidelines; (3) they certify that they receive benefits from one of the seven federal programs listed above; or (4) they certify that they participate in one of the following additional federal assistance programs: Bureau of Indian Affairs General Assistance (GA), Tribally-administered Temporary Assistance for Needy Families (Tribal TANF), or Head Start (meeting the income-qualifying standard).[15]

Lifeline Support

Under the Commission's rules, there are four tiers of federal Lifeline support that are available monthly. All eligible subscribers receive Tier 1 support, which provides a discount equal to the carrier's subscriber line charge.[16] Tier 2 support provides an additional $1.75 per month in federal support, if all relevant state regulatory authorities approve such a reduction.[17] (All fifty states have approved.)

Tier 3 of federal support is based on the amount of additional state support mandated by the relevant state or otherwise provided by carriers. Federal support is available to match one half of the non-federal support provided, up to a maximum of $1.75 in federal support, assuming that the carrier has all

---

12 47 C.F.R. § 54.409(a).

13 47 C.F.R. § 54.409(b). Certain criteria will not become effective until notice is published in the Federal Register.

14 47 C.F.R. § 54.409(d).

15 47 C.F.R. § 54.409(a)-(d).

16 47 C.F.R. § 54.403(a)(1).

17 47 C.F.R. § 54.403(a)(2).

necessary approvals to pass on the full amount of this total support in discounts to subscribers.[18] Only eligible residents in states that have established their own Lifeline/Link Up programs receive Tier 3 support.

Eligible subscribers living on tribal lands also qualify to receive Tier 4 support if they meet the eligibility standards described above. Tier 4 support provides up to an additional $25 per month towards reducing basic local service rates. Eligible subscribers living on tribal lands that receive Tier 4 support must pay at least $1 a month for local phone service, after the discount.

The Commission's Link Up program provides qualified low-income individuals with a federally-financed 50% discount (up to a maximum $30 discount) on initial connection charges.[19] In addition, these subscribers can choose to schedule deferred payments of up to $200 over a one-year period, with the customary interest charges paid by federal support.[20]

Eligible residents of tribal lands can receive additional Link Up support to fully cover any charges between $60 and $130, representing up to a maximum of $100 in discounts on initial connection charges of $130 or more.[21]

Services

Basic local service must include, at a minimum: single-party service, voice grade access to the public switched telephone network, Dual Tone Multifrequency signaling or its functional digital equivalent, access to emergency services, access to operator services, access to interexchange service, access to directory assistance, and toll limitation. The federal program compensates eligible telecommunications carriers for toll-limitation based on the carrier's incremental cost of providing toll-limitation services.[22]

Advertising

Carriers offering Lifeline and Link Up are required to publicize the availability of those programs using media of general distribution "in a manner reasonably designed to reach those most likely to qualify for support." [23]

---

18 47 C.F.R. § 54.403(a)(3).

19 47 C.F.R. § 54.411(a)(1).

20 47 C.F.R. § 54.411(a)(2).

21 47 C.F.R. § 54.411(a)(3).

22 47 C.F.R. § 54.403(c).

23 47 C.F.R. §§ 54.405(b), 54.411(d). *See also Twelfth Report and Order*, 15 FCC Rcd at 12250,

Support Mechanism

The federal portion of the program is funded by the federal universal service support mechanisms, which include contributions from providers of interstate and international telecommunications, including payphone aggregators and private network operators that offer service to others for a fee on a non-common-carrier basis. These carriers and service providers may pass on contribution expenses to their customers.

The FCC monitors subscriber participation and telephone usage to determine program benefits and costs.[24] Historical tables for subscribership and carrier payments by state can be downloaded from the Monitoring Report's Low-Income Support section of the Wireline Competition Bureau Statistical Reports website, www.fcc.gov/wcb/iatd/stats.html.

Table 2.1 reports tribal and non-tribal Lifeline subscriber and Link Up beneficiary data for years 1987 through 2005.

Table 2.2 and Chart 2.1 report annual low-income support payments for years 1988 through 2005.

Table 2.3 reports Lifeline monthly support by state or jurisdiction for both federal and state support as of March 2005, and indicates the additional contribution from the federal program to reduce local rates where states have authorized statewide or carrier-specific intrastate local rate reductions. The table indicates the minimum, maximum and average non-tribal support provided by carriers in each state or jurisdiction.

Table 2.4 reports low-income support payments by state or jurisdiction for Lifeline and Link Up from 2001 through 2005. American Indian and Native American tribal Lifeline Tier 4 and Link Up data are also reported. Total carrier payments data include the carrier's incremental cost of providing toll-limitation services (TLS) in each state or jurisdiction.

Table 2.5 reports total Lifeline, Link Up, and TLS payments for each study area by state or jurisdiction for the years 2004 and 2005. American Indian and Native American tribal Lifeline Tier 4 and Link Up data are also reported.

Table 2.6 reports annual Lifeline subscribership data by state or jurisdiction for years 1995 through 2005. For historical data from 1987 through 1993, refer to previous Monitoring Reports on the Wireline Competition Bureau Statistical Reports website at http://www.fcc.gov/wcb/iatd/monitor.html.

---

para.78 (amending sections 54.405 and 54.411 of the Commission's rules).

24 *1997 Universal Service Order*, 12 FCC Rcd 8776, 9218 at para. 869; *See Common Carrier Bureau Seeks Comment on Program to Monitor Impacts of Universal Service Support Mechanisms*, Public Notice, CC Docket No. 96-45, DA 98-580, IAD File No. 98-101 (rel. Apr. 24, 1998).

Table 2.7 reports annual tribal and non-tribal Lifeline subscriber data by state or jurisdiction for 2003 through 2005.

Table 2.8 reports annual Lifeline payments to carriers in each state or jurisdiction for years 2001 through 2005. It also reports cumulative totals from 1987 through 2004. For historical data from 1987 through 1999, refer to previous Monitoring Reports on the Wireline Competition Bureau Statistical Reports website at http://www.fcc.gov/wcb/iatd/monitor.html.

Table 2.9 reports annual Link Up beneficiaries by state or jurisdiction for years 1995 through 2005. For historical data from 1987 through 1993, refer to previous Monitoring Reports on the Wireline Competition Bureau Statistical Reports website at http://www.fcc.gov/wcb/iatd/monitor.html.

Table 2.10 reports annual tribal and non-tribal Link Up connection assistance beneficiaries by state or jurisdiction for 2003 through 2005.

Table 2.11 reports Link Up annual payments to carriers in each state or jurisdiction for years 2001 through 2005, and a cumulative total from 1987 through 2004. This total represents aggregated payments made to carriers as a result of rate discounts passed on to subscribers provided by the Link Up connection assistance programs. For historical data for 1987 through 1999, refer to previous Monitoring Reports on the Wireline Competition Bureau Statistical Reports website at http://www.fcc.gov/wcb/iatd/monitor.html.

Table 2.12 reports low-income average benefits to Lifeline subscribers and Link Up beneficiaries by state or jurisdiction for years 2003 through 2005. Lifeline data reflect monthly support payments. Link Up data reflect annual totals for service connection assistance.

Table 2.1
Lifeline Subscribers and Link Up Beneficiaries

	Lifeline			Link Up		
Year	Non-Tribal	Tribal	Total	Non-Tribal	Tribal	Total
1987			1,063,443			7,953
1988			1,828,862			105,758
1989			2,115,288			206,656
1990			2,466,513			513,155
1991			2,984,290			639,645
1992			3,440,216			743,285
1993			3,971,937			737,362
1994			4,423,119			837,964
1995			4,914,056			823,679
1996			5,233,425			808,354
1997 [1]			5,110,537			NA
1998			5,380,726			2,195,417
1999			5,640,094			1,834,766
2000	5,856,551	18,688	5,875,239	1,689,867	2,038	1,691,905
2001	6,087,269	56,820	6,144,089	1,670,260	23,355	1,693,615
2002	6,406,176	112,191	6,518,367	1,656,768	29,901	1,686,669
2003	6,343,411	147,203	6,490,614	1,653,301	22,289	1,675,590
2004	6,616,305	176,390	6,792,695	1,669,888	41,034	1,710,922
2005 [2]	6,883,048	236,458	7,119,506	1,653,101	86,857	1,739,958

NA - Not available.

[1] Subscriber data were not collected in 1997. Lifeline subscribership data were estimated by USAC.

[2] The reported subscribers and beneficiaries represent USAC data for the time period January 2005 through December 2005 which include true-ups for Lifeline subscribers and Link-Up beneficiaries through March 2006.

Source: Universal Service Administrative Company (USAC).

Table 2.2
Low-Income Support Payments

Year	Lifeline					Link Up			Total
	General	Tribal [2]	TLS [3]	PICC [4]	Total	Non-Tribal	Tribal	Total	
1988	$31,952,241	$0	$0	$0	$31,952,241	$1,991,148	$0	$1,991,148	$33,943,389
1989	50,878,248	0	0	0	50,878,248	4,479,614	0	4,479,614	55,357,862
1990	62,464,007	0	0	0	62,464,007	11,351,005	0	11,351,005	73,815,012
1991	79,103,725	0	0	0	79,103,725	13,705,470	0	13,705,470	92,809,195
1992	93,766,122	0	0	0	93,766,122	15,342,180	0	15,342,180	109,108,302
1993	109,082,866	0	0	0	109,082,866	17,019,329	0	17,019,329	126,102,195
1994	123,283,835	0	0	0	123,283,835	18,573,322	0	18,573,322	141,857,157
1995	137,277,472	0	0	0	137,277,472	18,392,061	0	18,392,061	155,669,533
1996	148,186,383	0	0	0	148,186,383	18,246,756	0	18,246,756	166,433,139
1997	147,579,351	0	0	0	147,579,351	13,710,810	0	13,710,810	161,290,161
1998 [1]	416,504,314	0	2,700,199	2,801,645	422,006,158	42,463,332	0	42,463,332	464,469,490
1999	438,575,890	0	3,136,015	4,450,093	446,161,998	33,991,297	0	33,991,297	480,153,295
2000	482,045,184	507,783	2,853,787	3,167,769	488,574,523	30,371,085	61,589	30,432,674	519,007,197
2001	548,421,038	6,960,051	3,195,323	0	558,576,412	30,313,846	480,174	30,794,020	589,370,432
2002	623,351,963	17,954,808	3,779,989	0	645,086,760	30,323,137	707,416	31,030,553	676,117,313
2003	657,099,134	24,166,718	4,427,949	0	685,693,801	30,170,574	526,152	30,696,726	716,390,527
2004	695,217,236	30,503,464	5,114,204	0	730,834,904	30,903,803	1,238,566	32,142,369	762,977,273
2005	717,720,372	45,642,024	6,220,461	0	769,582,857	31,740,775	2,557,962	34,298,737	803,881,594

[1] Effective in 1998, the federal Lifeline support mechanism was expanded so that a basic level of assistance would be provided in all states. Additional federal support is also provided wherever a state chooses to provide matching assistance. Prior to the expansion, states were required to match all federal support with their own state support, and if the state provided no support, then no federal support was available in that state. The basic level of federal support was also increased in 1998.

[2] Tribal support is Tier 4 support only. Tiers 1 to 3 support for tribal beneficiaries is included under General.

[3] TLS is an abbreviation for toll limitation service.

[4] Carriers no longer charge a residential Presubscribed Interexchange Carrier Charge (PICC) as of July 1, 2000.

Source: Universal Service Administrative Company (USAC).

Chart 2.1
Lifeline and Link Up Support Payments
(Dollar Amounts in Millions)

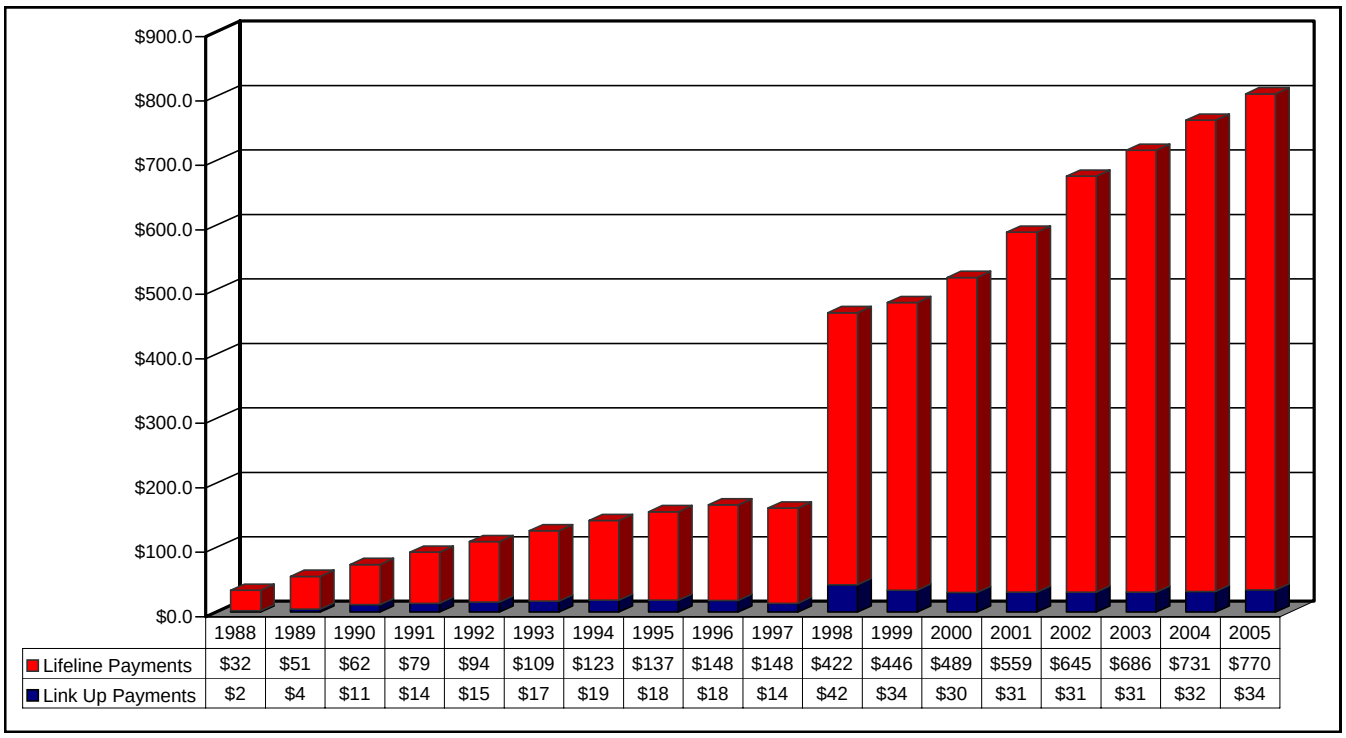

	1988	1989	1990	1991	1992	1993	1994	1995	1996	1997	1998	1999	2000	2001	2002	2003	2004	2005
Lifeline Payments	$32	$51	$62	$79	$94	$109	$123	$137	$148	$148	$422	$446	$489	$559	$645	$686	$731	$770
Link Up Payments	$2	$4	$11	$14	$15	$17	$19	$18	$18	$14	$42	$34	$30	$31	$31	$31	$32	$34

Table 2.3
Lifeline Monthly Support by State or Jurisdiction
(As of March 2005)

State or Jurisdiction	Basic Federal Support [1]			Additional State Support [2]			Federal Match			Total Federal Support			Total Federal and State Support [2]		
	Min.	Max.	Avg.	Min.	Max.	Avg.	Min.	Max.	Avg.	Min.	Max.	Avg.	Min.	Max.	Avg.
Alabama	$5.25	$8.25	$8.24	$0.00	$3.50	$3.48	$0.00	$1.75	$1.74	$5.25	$10.00	$9.99	$5.25	$13.50	$13.47
Alaska	6.50	8.25	8.12	0.00	3.50	3.23	0.00	1.75	1.62	6.50	10.00	9.73	6.50	13.50	12.97
American Samoa	8.25	8.25	8.25	0.00	0.00	0.00	0.00	0.00	0.00	8.25	8.25	8.25	8.25	8.25	8.25
Arizona	8.05	8.25	8.20	0.00	3.50	2.76	0.00	1.75	1.38	8.05	10.00	9.58	8.05	13.50	12.34
Arkansas	5.25	8.25	7.47	0.00	3.50	0.71	0.00	1.75	0.35	5.25	10.00	7.82	5.25	13.50	8.53
California	3.97	8.25	6.63	0.00	3.50	2.46	0.00	1.75	1.23	3.97	10.00	7.85	3.97	13.50	10.31
Colorado	8.25	8.25	8.25	0.00	3.50	3.49	0.00	1.75	1.75	8.25	10.00	10.00	8.25	13.50	13.49
Connecticut	6.10	7.46	7.46	1.18	1.18	1.18	0.59	0.59	0.59	6.69	8.05	8.05	7.87	9.23	9.23
Delaware	8.17	8.17	8.17	0.00	0.00	0.00	0.00	0.00	0.00	8.17	8.17	8.17	8.17	8.17	8.17
District of Columbia	5.59	5.59	5.59	3.50	3.50	3.50	1.75	1.75	1.75	7.34	7.34	7.34	10.84	10.84	10.84
Florida	8.20	8.25	8.24	3.04	3.50	3.50	1.52	1.75	1.75	9.72	10.00	9.99	12.76	13.50	13.49
Georgia	3.50	8.25	8.25	0.00	3.50	3.38	0.00	1.75	1.69	3.50	10.00	9.94	3.50	13.50	13.32
Guam	8.25	8.25	8.25	3.50	3.50	3.50	1.75	1.75	1.75	10.00	10.00	10.00	13.50	13.50	13.50
Hawaii	8.25	8.25	8.25	0.00	0.00	0.00	0.00	0.00	0.00	8.25	8.25	8.25	8.25	8.25	8.25
Idaho	6.50	8.25	8.14	0.00	3.50	3.49	0.00	1.75	1.75	6.50	10.00	9.89	6.50	13.50	13.38
Illinois	6.24	8.25	6.65	0.00	0.00	0.00	0.00	0.00	0.00	6.24	8.25	6.65	6.24	8.25	6.65
Indiana	6.75	8.25	7.51	0.00	0.00	0.00	0.00	0.00	0.00	6.75	8.25	7.51	6.75	8.25	7.51
Iowa	5.25	8.25	7.25	0.00	3.50	0.01	0.00	1.75	0.00	5.25	10.00	7.25	5.25	13.50	7.26
Kansas	6.96	8.25	7.31	3.38	3.50	3.50	1.69	1.75	1.75	8.65	10.00	9.06	12.03	13.50	12.56
Kentucky	7.12	8.25	8.12	0.00	3.50	2.34	0.00	1.75	1.17	7.12	10.00	9.29	7.12	13.50	11.63
Louisiana	8.25	8.25	8.25	0.00	3.50	0.00	0.00	1.75	0.00	8.25	10.00	8.25	8.25	13.50	8.25
Maine	6.50	8.25	8.15	0.00	3.50	3.50	0.00	1.75	1.75	6.50	10.00	9.90	6.50	13.50	13.40
Maryland	7.42	8.25	7.42	0.84	3.50	3.50	0.42	1.75	1.75	7.84	10.00	9.17	8.68	13.50	12.67
Massachusetts	8.13	8.25	8.13	3.50	3.50	3.50	1.75	1.75	1.75	9.88	10.00	9.88	13.38	13.50	13.38
Michigan	7.09	8.25	7.29	0.00	3.50	1.99	0.00	1.75	0.99	7.09	10.00	8.28	7.09	13.50	10.27
Minnesota	6.65	8.25	7.15	0.00	3.50	1.54	0.00	1.75	0.77	6.65	10.00	7.92	6.65	13.50	9.46
Mississippi	8.25	8.25	8.25	0.00	3.50	3.35	0.00	1.75	1.67	8.25	10.00	9.92	8.25	13.50	13.27
Missouri	6.50	8.25	8.04	0.00	1.16	0.77	0.00	0.58	0.39	6.50	8.83	8.43	6.50	9.99	9.20
Montana	8.23	8.25	8.24	0.00	3.50	2.93	0.00	1.75	1.47	8.23	10.00	9.70	8.23	13.50	12.64
Nebraska	6.17	8.25	7.05	0.00	3.50	3.44	0.00	1.75	1.72	6.17	10.00	8.77	6.17	13.50	12.21
Nevada	5.55	8.25	6.15	0.00	3.50	2.95	0.00	1.75	1.47	5.55	10.00	7.63	5.55	13.50	10.57
New Hampshire	8.13	8.25	8.14	0.00	0.00	0.00	0.00	0.00	0.00	8.13	8.25	8.14	8.13	8.25	8.14
New Jersey	7.02	8.25	8.00	0.00	3.46	3.43	0.00	1.73	1.72	7.02	9.98	9.72	7.02	13.44	13.15
New Mexico	8.25	8.25	8.25	0.00	3.50	3.32	0.00	1.75	1.66	8.25	10.00	9.91	8.25	13.50	13.22
New York	6.17	8.25	8.02	0.00	3.50	3.22	0.00	1.75	1.61	6.17	10.00	9.63	6.17	13.50	12.86
North Carolina	7.41	8.25	7.92	0.00	3.50	3.49	0.00	1.75	1.75	7.41	10.00	9.67	7.41	13.50	13.16
North Dakota	1.75	8.25	8.24	0.00	3.50	1.84	0.00	1.75	0.92	1.75	10.00	9.17	1.75	13.50	11.01
N. Marianna Islands	8.25	8.25	8.25	0.00	0.00	0.00	0.00	0.00	0.00	8.25	8.25	8.25	8.25	8.25	8.25
Ohio	7.12	8.25	7.35	0.00	3.50	3.31	0.00	1.75	1.65	7.12	10.00	9.01	7.12	13.50	12.31
Oklahoma	6.96	8.25	7.18	0.00	3.50	0.55	0.00	1.75	0.28	6.96	10.00	7.45	6.96	13.50	8.01
Oregon	7.75	8.25	8.24	0.00	3.50	3.47	0.00	1.75	1.74	7.75	10.00	9.97	7.75	13.50	13.45
Pennsylvania	5.44	8.25	7.80	0.00	0.00	0.94	0.00	0.00	0.47	5.44	8.25	8.27	5.44	8.25	9.21
Puerto Rico	8.25	8.25	8.25	3.36	3.50	3.37	1.68	1.75	1.68	9.93	10.00	9.93	13.29	13.50	13.30
Rhode Island	8.13	8.19	8.13	0.00	3.50	3.38	0.00	1.75	1.69	8.13	9.94	9.82	8.13	13.44	13.20
South Carolina	6.97	8.25	8.22	0.00	3.50	3.49	0.00	1.75	1.74	6.97	10.00	9.97	6.97	13.50	13.45
South Dakota	6.50	8.25	8.20	0.00	1.76	0.03	0.00	0.88	0.01	6.50	9.13	8.22	6.50	10.89	8.25
Tennessee	6.82	8.25	8.12	0.00	3.50	3.12	0.00	1.75	1.56	6.82	10.00	9.68	6.82	13.50	12.79
Texas	5.25	8.25	7.15	0.00	3.50	3.42	0.00	1.75	1.71	5.25	10.00	8.87	5.25	13.50	12.29
Utah	8.08	8.25	8.10	0.00	3.50	3.50	0.00	1.75	1.75	8.08	10.00	9.85	8.08	13.50	13.35
Vermont	8.13	8.25	8.16	0.00	3.50	3.50	0.00	1.75	1.75	8.13	10.00	9.91	8.13	13.50	13.41
Virgin Islands	8.25	8.25	8.25	3.50	3.50	3.50	1.75	1.75	1.75	10.00	10.00	10.00	13.50	13.50	13.50
Virginia	6.62	8.25	7.47	1.76	3.50	3.26	0.88	1.75	1.63	7.50	10.00	9.10	9.26	13.50	12.35
Washington	6.97	8.25	7.82	0.00	3.50	1.92	0.00	1.75	0.96	6.97	10.00	8.78	6.97	13.50	10.70
West Virginia	8.25	8.25	8.25	0.00	3.50	2.75	0.00	1.75	1.37	8.25	10.00	9.62	8.25	13.50	12.37
Wisconsin	6.81	8.25	7.25	0.00	3.50	1.23	0.00	1.75	0.61	6.81	10.00	7.86	6.81	13.50	9.08
Wyoming	8.16	8.25	8.20	3.32	3.50	3.40	1.66	1.75	1.70	9.82	10.00	9.90	13.14	13.50	13.30
Nationwide	$1.75	$8.25	$7.23	$0.00	$3.50	$2.59	$0.00	$1.75	$1.29	$1.75	$10.00	$8.52	$1.75	$13.50	$11.10

Note: This table reflects only non-tribal support. All averages are weighted averages.

[1] Basic federal support includes both Tier 1 and Tier 2 support. See text for definitions.

[2] Includes only state support that is matched by federal support.

Source: Universal Service Administrative Company.

Table 2.4
Low-Income Support Payments by State or Jurisdiction
(Total 2001)

State or Jurisdiction	Lifeline		Link Up		TLS	Total
	General	Tribal	Non-Tribal	Tribal		
Alabama	$2,273,365	$0	$27,515	$0	$2,664	$2,303,544
Alaska	747,178	558,509	19,983	27,686	46,905	1,400,261
American Samoa	53,094	0	1,956	0	0	55,050
Arizona	2,649,220	1,316,192	59,224	248,523	84,458	4,357,617
Arkansas	684,631	0	52,138	0	4,468	741,237
California	285,407,337	5,654	20,047,366	21	2,064,222	307,524,600
Colorado	2,603,866	783	20,048	18	34,596	2,659,311
Connecticut	5,096,437	0	94,487	0	7,473	5,198,397
Delaware	118,361	0	8,100	0	85	126,546
District of Columbia	1,128,090	0	0	0	54	1,128,144
Florida	13,699,902	0	223,911	0	29,265	13,953,078
Georgia	6,674,786	0	70,534	0	9,629	6,754,949
Guam	208,867	0	19,129	0	0	227,996
Hawaii	1,170,757	0	200,713	0	0	1,371,470
Idaho	2,423,741	8,758	21,905	154	41,118	2,495,676
Illinois	5,871,082	0	753,951	0	4,161	6,629,194
Indiana	2,610,208	0	313,960	0	1,070	2,925,238
Iowa	1,048,251	300	23,038	0	15,964	1,087,553
Kansas	1,267,687	0	72,008	0	5,349	1,345,044
Kentucky	4,283,356	0	143,622	0	26,336	4,453,314
Louisiana	1,444,781	0	17,061	0	2,924	1,464,766
Maine	7,884,536	36,183	587,490	15,286	24,415	8,547,910
Maryland	390,945	0	10,047	0	272	401,264
Massachusetts	15,911,796	0	38,395	0	134	15,950,325
Michigan	11,838,614	25,252	502,400	11	5,904	12,372,181
Minnesota	3,791,301	13,796	3,185	400	11,093	3,819,775
Mississippi	1,915,268	0	19,224	0	3,399	1,937,891
Missouri	2,614,739	82	147,688	20	33,408	2,795,937
Montana	1,123,986	186,243	16,050	18,907	32,974	1,378,160
Nebraska	1,386,276	21,179	39,182	1,148	41,308	1,489,093
Nevada	2,143,790	4,958	63,776	243	9,788	2,222,555
New Hampshire	532,810	0	14,716	0	81	547,607
New Jersey	3,695,864	0	21,999	0	501	3,718,364
New Mexico	3,692,493	163,286	30,059	8,297	90,287	3,984,422
New York	46,039,583	1,482	1,185,027	851	7,217	47,234,160
North Carolina	8,129,725	97	56,619	0	17,975	8,204,416
North Dakota	1,239,732	131,932	23,396	10,246	15,633	1,420,939
Northern Mariana Islands	28,055	0	7,749	0	0	35,804
Ohio	19,616,008	0	1,090,935	0	85,533	20,792,476
Oklahoma	3,161,620	3,319,436	196,452	21,968	49,386	6,748,862
Oregon	3,084,695	4,114	69,604	12	19,165	3,177,590
Pennsylvania	5,750,970	0	916,298	0	152	6,667,420
Puerto Rico	1,134,103	0	27,120	0	0	1,161,223
Rhode Island	4,493,365	0	13,266	0	280	4,506,911
South Carolina	1,941,960	517	28,566	0	16,397	1,987,440
South Dakota	1,095,609	542,202	29,757	96,512	31,067	1,795,147
Tennessee	4,126,996	1	121,506	0	25,668	4,274,171
Texas	29,926,720	38,912	1,620,180	218	135,144	31,721,174
Utah	1,907,707	2,685	14,740	135	32,701	1,957,968
Vermont	2,902,466	0	46,478	0	4,843	2,953,787
Virgin Islands	0	0	718	0	0	718
Virginia	1,994,367	0	55,042	0	1,869	2,051,278
Washington	7,372,468	543,683	542,418	28,961	104,793	8,592,323
West Virginia	419,360	0	8,300	0	4,829	432,489
Wisconsin	5,509,458	7,272	571,335	21	5,196	6,093,282
Wyoming	158,656	26,543	3,480	536	3,170	192,385
Industry Total	$548,421,038	$6,960,051	$30,313,846	$480,174	$3,195,323	$589,370,432

Note: These dollars represent submitted claims to USAC for the time period January 2001 through December 2001, including true-ups reported to date. General Lifeline support is Tier 1 to 3 support for all subscribers, including tribal subscribers. Tribal Lifeline support is Tier 4 support only.

Source: Universal Service Administration Company (USAC).

Table 2.4
Low-Income Support Payments by State or Jurisdiction- Continued
(Total 2002)

State or Jurisdiction	Lifeline		Link Up		TLS	Total
	General	Tribal	Non-Tribal	Tribal		
Alabama	$2,715,576	$0	$22,180	$0	$8,693	$2,746,449
Alaska	1,369,748	956,698	49,007	32,140	62,575	2,470,168
American Samoa	56,268	0	1,230	0	0	57,498
Arizona	4,737,313	6,270,232	58,183	315,914	110,090	11,491,732
Arkansas	1,106,422	0	112,057	0	12,717	1,231,196
California	293,303,222	9,407	18,484,041	254	2,502,620	314,299,544
Colorado	3,233,820	4,773	11,994	71	32,637	3,283,295
Connecticut	5,371,139	0	118,412	0	8,961	5,498,512
Delaware	222,625	0	26,284	0	1	248,910
District of Columbia	1,192,422	0	644	0	0	1,193,066
Florida	15,185,787	0	292,461	0	39,834	15,518,082
Georgia	7,238,202	0	93,181	0	18,960	7,350,343
Guam	319,515	0	24,362	0	0	343,877
Hawaii	1,227,080	0	133,663	0	0	1,360,743
Idaho	3,005,913	18,713	15,129	234	28,803	3,068,792
Illinois	7,674,065	0	955,318	0	42,766	8,672,149
Indiana	3,589,971	0	511,391	0	1,275	4,102,637
Iowa	1,563,479	320	42,289	0	18,937	1,625,025
Kansas	1,440,693	0	66,607	0	2,279	1,509,579
Kentucky	5,367,778	0	165,491	0	45,079	5,578,348
Louisiana	1,836,005	0	36,209	0	3,727	1,875,941
Maine	9,126,043	41,059	592,100	1,902	16,220	9,777,324
Maryland	427,235	0	3,174	0	0	430,409
Massachusetts	17,589,217	121	21,157	0	136	17,610,631
Michigan	11,341,297	35,887	590,651	55	6,756	11,974,646
Minnesota	3,909,723	20,498	5,688	246	9,432	3,945,587
Mississippi	2,398,051	0	17,698	0	4,273	2,420,022
Missouri	3,027,504	237	151,106	10	20,283	3,199,140
Montana	1,411,190	264,542	11,100	19,037	35,412	1,741,281
Nebraska	1,578,619	26,243	30,249	784	37,028	1,672,923
Nevada	3,339,606	7,420	102,023	304	14,879	3,464,232
New Hampshire	630,325	0	8,554	0	12	638,891
New Jersey	4,603,778	0	44,251	0	232	4,648,261
New Mexico	4,739,042	472,073	23,834	32,457	90,995	5,358,401
New York	51,731,191	3,893	1,612,330	171	10,517	53,358,102
North Carolina	10,785,887	143	69,270	0	29,297	10,884,597
North Dakota	1,742,937	210,602	29,968	8,942	12,470	2,004,919
Northern Mariana Islands	36,249	0	6,324	0	0	42,573
Ohio	25,518,103	0	1,203,721	0	89,072	26,810,896
Oklahoma	6,118,897	6,358,674	264,395	30,060	75,464	12,847,490
Oregon	3,977,159	14,530	77,953	239	22,464	4,092,345
Pennsylvania	9,239,123	0	1,241,723	0	112	10,480,958
Puerto Rico	6,462,595	0	156,135	0	0	6,618,730
Rhode Island	4,925,721	0	7,547	0	48	4,933,316
South Carolina	2,382,454	575	36,418	0	25,099	2,444,546
South Dakota	1,589,183	1,865,529	27,771	230,757	38,249	3,751,489
Tennessee	5,151,891	0	119,802	0	31,223	5,302,916
Texas	43,973,561	179,879	1,383,462	860	112,024	45,649,786
Utah	2,109,480	6,708	9,236	769	26,061	2,152,254
Vermont	3,193,140	0	30,045	0	5,670	3,228,855
Virgin Islands	0	0	0	0	0	0
Virginia	2,280,842	0	12,252	0	1,220	2,294,314
Washington	9,221,905	1,103,804	614,246	31,741	112,773	11,084,469
West Virginia	468,430	0	6,308	0	5,487	480,225
Wisconsin	6,359,286	17,125	590,955	0	4,575	6,971,941
Wyoming	205,256	65,123	1,558	469	2,552	274,958
Industry Total	$623,351,963	$17,954,808	$30,323,137	$707,416	$3,779,989	$676,117,313

Note: These dollars represent submitted claims to USAC for the time period January 2002 through December 2002, including true-ups reported to date. General Lifeline support is Tier 1 to 3 support for all subscribers, including tribal subscribers. Tribal Lifeline support is Tier 4 support only.

Source: Universal Service Administration Company (USAC).

Table 2.4
Low-Income Support Payments by State or Jurisdiction - Continued
(Total 2003)

State or Jurisdiction	Lifeline		Link Up		TLS	Total
	General	Tribal	Non-Tribal	Tribal		
Alabama	$2,974,301	$0	$16,611	$0	$11,989	$3,002,901
Alaska	1,835,943	1,160,901	45,535	45,843	70,567	3,158,789
American Samoa	59,791	0	570	0	0	60,361
Arizona	6,789,105	9,730,856	56,584	209,035	147,530	16,933,110
Arkansas	1,578,416	0	102,083	0	24,182	1,704,681
California	281,873,004	18,011	18,441,637	0	2,579,709	302,912,361
Colorado	3,739,514	7,239	12,275	36	28,101	3,787,165
Connecticut	5,561,341	0	143,370	0	4,056	5,708,767
Delaware	321,339	0	18,942	0	0	340,281
District of Columbia	1,141,236	0	5,599	0	3	1,146,838
Florida	16,280,138	0	326,409	0	56,493	16,663,040
Georgia	7,769,020	0	133,609	0	51,650	7,954,279
Guam	371,046	0	21,704	0	0	392,750
Hawaii	989,419	0	44,698	0	355	1,034,472
Idaho	3,337,088	18,552	18,466	29	30,176	3,404,311
Illinois	8,523,052	0	935,326	0	83,763	9,542,141
Indiana	4,206,785	0	344,028	0	1,439	4,552,252
Iowa	3,785,532	261	55,770	0	42,981	3,884,544
Kansas	1,556,766	64	82,612	0	1,681	1,641,123
Kentucky	6,240,233	0	223,947	0	143,311	6,607,491
Louisiana	2,063,111	0	35,935	0	3,772	2,102,818
Maine	9,608,534	39,132	548,540	1,165	21,391	10,218,762
Maryland	468,087	0	24,264	0	18	492,369
Massachusetts	17,546,750	2,553	13,147	0	443	17,562,893
Michigan	11,154,966	39,317	274,801	231	5,372	11,474,687
Minnesota	4,380,193	36,587	15,216	3,306	16,637	4,451,939
Mississippi	2,748,940	0	26,570	0	4,729	2,780,239
Missouri	3,431,001	234	185,527	42	16,989	3,633,793
Montana	1,565,705	366,389	5,907	20,981	32,055	1,991,037
Nebraska	1,693,136	39,327	31,777	644	48,194	1,813,078
Nevada	4,041,188	9,960	120,656	118	18,621	4,190,543
New Hampshire	687,092	0	2,253	0	30	689,375
New Jersey	10,730,345	0	59,176	0	1,069	10,790,590
New Mexico	5,709,566	828,561	25,655	16,709	117,327	6,697,818
New York	53,089,637	3,300	1,117,775	0	15,066	54,225,778
North Carolina	12,872,073	131	98,188	0	39,099	13,009,491
North Dakota	1,968,078	376,614	25,170	48,358	11,233	2,429,453
Northern Mariana Islands	53,996	0	7,431	0	0	61,427
Ohio	28,664,422	0	719,228	0	93,648	29,477,298
Oklahoma	7,329,926	7,831,586	582,593	21,042	95,400	15,860,547
Oregon	4,790,928	25,313	86,773	618	25,223	4,928,855
Pennsylvania	12,491,088	0	1,118,248	0	203	13,609,539
Puerto Rico	10,209,619	0	201,275	0	0	10,410,894
Rhode Island	5,173,297	0	4,517	0	157	5,177,971
South Carolina	2,681,065	636	47,773	0	29,255	2,758,729
South Dakota	1,746,238	1,904,247	23,517	122,237	42,028	3,838,267
Tennessee	5,826,056	0	80,560	0	39,832	5,946,448
Texas	48,231,425	113,161	1,778,365	57	105,245	50,228,253
Utah	2,426,309	10,698	9,919	721	29,681	2,477,328
Vermont	3,263,700	0	23,622	0	4,782	3,292,104
Virgin Islands	54,597	0	393	0	0	54,990
Virginia	2,219,599	0	48,177	0	1,334	2,269,110
Washington	11,470,019	1,492,858	1,018,192	34,479	319,732	14,335,280
West Virginia	575,650	0	16,811	0	5,575	598,036
Wisconsin	6,949,311	22,004	761,404	52	3,065	7,735,836
Wyoming	250,418	88,226	1,444	449	2,758	343,295
Industry Total	$657,099,134	$24,166,718	$30,170,574	$526,152	$4,427,949	$716,390,527

Note: These dollars represent submitted claims to USAC for the time period January 2003 through December 2003, including true-ups reported to date. General Lifeline support is Tier 1 to 3 support for all subscribers, including tribal subscribers. Tribal Lifeline support is Tier 4 support only.

Source: Universal Service Administration Company (USAC).

Table 2.4
Low-Income Support Payments by State or Jurisdiction - Continued
(Total 2004)

State or Jurisdiction	Lifeline		Link Up		TLS	Total
	General	Tribal	Non-Tribal	Tribal		
Alabama	$3,092,472	$53	$15,635	$0	$11,716	$3,119,876
Alaska	2,236,303	1,501,738	4,711	108,649	52,540	3,903,941
American Samoa	61,320	0	540	0	0	61,860
Arizona	7,986,193	11,354,274	140,006	141,397	76,958	19,698,828
Arkansas	1,927,171	0	60,478	0	15,058	2,002,707
California	281,397,366	23,794	17,155,880	7	2,844,802	301,421,849
Colorado	3,954,534	5,865	14,391	18	18,288	3,993,096
Connecticut	5,374,035	0	149,280	0	4,169	5,527,484
Delaware	274,025	0	8,456	0	0	282,481
District of Columbia	975,075	0	4,656	0	10	979,741
Florida	18,005,446	0	317,723	0	44,131	18,367,300
Georgia	8,001,116	0	146,210	0	41,323	8,188,649
Guam	410,583	0	16,697	0	0	427,280
Hawaii	751,711	0	16,815	0	726	769,252
Idaho	3,580,339	24,497	18,081	43	19,029	3,641,989
Illinois	8,127,747	0	1,032,551	0	6,892	9,167,190
Indiana	4,583,908	0	575,242	0	1,763	5,160,913
Iowa	4,395,262	457	56,508	0	27,160	4,479,387
Kansas	2,148,547	1,064	76,470	0	27,272	2,253,353
Kentucky	6,799,999	0	242,838	0	123,020	7,165,857
Louisiana	2,080,442	0	24,083	0	3,213	2,107,738
Maine	8,964,824	35,109	443,959	874	24,025	9,468,791
Maryland	482,258	0	20,376	0	66	502,700
Massachusetts	15,780,794	174	9,820	0	842	15,791,630
Michigan	10,902,498	41,615	478,129	341	6,065	11,428,648
Minnesota	5,222,879	55,925	26,327	2,830	11,310	5,319,271
Mississippi	3,051,644	0	26,369	0	4,398	3,082,411
Missouri	3,948,590	183	188,251	0	93,131	4,230,155
Montana	1,668,242	468,169	9,224	17,250	23,793	2,186,678
Nebraska	2,047,330	43,998	34,004	778	25,353	2,151,463
Nevada	4,518,142	12,083	143,452	221	17,187	4,691,085
New Hampshire	665,330	0	1,580	0	61	666,971
New Jersey	13,888,936	0	92,202	0	2,250	13,983,388
New Mexico	6,211,453	1,294,737	29,593	33,893	60,378	7,630,054
New York	52,562,323	3,017	938,493	0	13,641	53,517,474
North Carolina	14,082,376	390	110,308	0	34,589	14,227,663
North Dakota	2,191,978	863,022	26,653	56,723	6,910	3,145,286
Northern Mariana Islands	69,280	0	12,569	0	0	81,849
Ohio	32,233,308	0	908,070	0	61,360	33,202,738
Oklahoma	9,120,647	10,785,127	655,582	591,377	117,077	21,269,810
Oregon	5,521,647	34,628	262,167	5,528	170,429	5,994,399
Pennsylvania	14,687,376	0	1,053,627	0	292	15,741,295
Puerto Rico	11,554,292	0	294,859	0	0	11,849,151
Rhode Island	4,970,776	0	3,181	0	754	4,974,711
South Carolina	2,882,396	715	50,088	0	20,185	2,953,384
South Dakota	1,969,775	2,151,591	21,358	151,599	31,634	4,325,957
Tennessee	6,151,997	0	77,383	0	14,869	6,244,249
Texas	64,134,043	38,149	2,371,645	19	165,296	66,709,152
Utah	2,492,693	21,453	20,147	2,198	28,249	2,564,740
Vermont	2,960,608	0	19,101	0	3,998	2,983,707
Virgin Islands	50,555	0	235	0	0	50,790
Virginia	2,213,817	0	48,494	0	1,802	2,264,113
Washington	13,353,048	1,623,053	1,470,149	118,168	804,713	17,369,131
West Virginia	631,829	0	16,827	0	1,936	650,592
Wisconsin	7,415,574	21,993	852,063	82	2,984	8,292,696
Wyoming	450,384	96,591	110,267	6,571	46,557	710,370
Industry Total	$695,217,236	$30,503,464	$30,903,803	$1,238,566	$5,114,204	$762,977,273

Note: These dollars represent submitted claims to USAC for the time period January 2004 through December 2004, including true-ups reported to date. General Lifeline support is Tier 1 to 3 support for all subscribers, including tribal subscribers. Tribal Lifeline support is Tier 4 support only.

Source: Universal Service Administration Company (USAC).

Table 2.4
Low-Income Support Payments by State or Jurisdiction - Continued
(Total 2005)

State or Jurisdiction	Lifeline		Link Up		TLS	Total
	General	Tribal	Non-Tribal	Tribal		
Alabama	$3,192,314	$455	$30,194	$0	$5,606	$3,228,569
Alaska	3,282,971	3,714,939	0	332,359	43,185	7,373,454
American Samoa	58,819	0	1,110	0	0	59,929
Arizona	8,502,495	11,752,709	86,669	156,020	66,778	20,564,671
Arkansas	2,211,586	47	129,457	0	3,912	2,345,002
California	284,117,597	27,820	17,295,091	86	3,079,236	304,519,830
Colorado	3,499,966	1,055	12,261	0	9,445	3,522,727
Connecticut	5,169,924	0	141,270	0	4,147	5,315,341
Delaware	253,897	0	6,692	0	0	260,589
District of Columbia	940,898	0	4,570	0	20	945,488
Florida	17,465,644	86	316,350	0	30,120	17,812,200
Georgia	8,166,837	0	210,580	0	27,893	8,405,310
Guam	421,598	0	16,540	0	0	438,138
Hawaii	680,299	0	12,439	0	696	693,434
Idaho	3,817,470	58,836	23,112	314	15,919	3,915,651
Illinois	8,563,169	0	1,080,160	0	1,066	9,644,395
Indiana	5,103,034	0	601,696	0	2,326	5,707,056
Iowa	5,366,353	717	462,014	0	252,310	6,081,394
Kansas	3,006,228	1,614	68,476	0	46,032	3,122,350
Kentucky	7,197,280	0	237,798	0	97,223	7,532,301
Louisiana	2,054,418	493	51,657	0	3,109	2,109,677
Maine	8,413,931	33,320	358,239	606	13,706	8,819,802
Maryland	501,933	0	20,424	0	101	522,458
Massachusetts	14,226,018	192	8,712	0	1,244	14,236,166
Michigan	10,925,048	48,195	436,813	375	8,278	11,418,709
Minnesota	5,670,574	108,404	151,858	4,053	71,138	6,006,027
Mississippi	3,308,929	500	93,085	72	4,371	3,406,957
Missouri	5,099,200	339	178,043	0	131,606	5,409,188
Montana	1,794,754	784,441	10,702	20,910	16,951	2,627,758
Nebraska	2,320,965	49,643	35,762	756	7,161	2,414,287
Nevada	3,964,224	11,580	116,734	60	14,623	4,107,221
New Hampshire	630,961	0	2,716	0	90	633,767
New Jersey	14,955,806	0	58,817	0	3,474	15,018,097
New Mexico	7,393,294	3,018,148	78,090	114,624	35,615	10,639,771
New York	49,244,106	2,261	880,986	0	16,096	50,143,449
North Carolina	14,374,857	537	118,402	0	27,844	14,521,640
North Dakota	2,352,213	1,300,061	56,633	91,473	17,068	3,817,448
Northern Mariana Islands	75,195	0	8,811	0	0	84,006
Ohio	33,868,123	0	930,351	0	38,132	34,836,606
Oklahoma	11,964,320	18,549,527	362,610	1,177,043	214,538	32,268,038
Oregon	6,563,186	72,301	335,520	40,373	345,618	7,356,998
Pennsylvania	15,761,517	0	947,188	0	409	16,709,114
Puerto Rico	12,874,857	0	371,969	0	0	13,246,826
Rhode Island	4,571,086	0	3,486	0	1,595	4,576,167
South Carolina	2,794,624	1,324	52,791	0	16,341	2,865,080
South Dakota	2,657,621	3,816,423	120,682	470,217	60,511	7,125,454
Tennessee	6,063,651	0	77,390	0	9,393	6,150,434
Texas	69,871,681	13,833	2,365,303	0	149,492	72,400,309
Utah	2,753,662	35,203	29,660	2,461	24,986	2,845,972
Vermont	2,860,187	0	18,185	0	3,941	2,882,313
Virgin Islands	50,475	0	570	0	0	51,045
Virginia	2,218,732	0	55,124	0	2,394	2,276,250
Washington	14,851,642	2,093,856	1,727,387	117,918	1,137,854	19,928,657
West Virginia	667,014	398	18,166	0	1,067	686,645
Wisconsin	8,048,473	33,786	761,825	2,970	3,486	8,850,540
Wyoming	954,716	108,981	159,605	25,272	152,315	1,400,889
Industry Total	$717,720,372	$45,642,024	$31,740,775	$2,557,962	$6,220,461	$803,881,594

Note: These dollars represent submitted claims to USAC for the time period January 2005 through December 2005, including true-ups reported to date. General Lifeline support is Tier 1 to 3 support for all subscribers, including tribal subscribers. Tribal Lifeline support is Tier 4 support only.

Source: Universal Service Administration Company (USAC).

Table 2.5
Low-Income Program Dollars by Study Area

ID Code	Study Area Name	2004 General Lifeline	2004 Tribal Lifeline	2004 Non-Tribal Link Up	2004 Tribal Link Up	2004 TLS	2004 Total	2005 General Lifeline	2005 Tribal Lifeline	2005 Non-Tribal Link Up	2005 Tribal Link Up	2005 TLS	2005 Total
TOTAL	**ALABAMA**	**$3,092,472**	**$53**	**$15,635**	**$0**	**$11,716**	**$3,119,876**	**$3,192,314**	**$455**	**$30,194**	**$0**	**$5,606**	**$3,228,569**
250281	VERIZON SOUTH INC - AL (CONTEL)	$0	$0	$0	$0	$0	$0	$0	$0	$0	$0	$0	$0
250282	BLOUNTSVILLE TEL. CO., INC.	$9,376	$0	$105	$0	$0	$9,481	$10,726	$0	$265	$0	$0	$10,991
250283	BRINDLEE MOUNTAIN TEL. CO.	$34,274	$0	$0	$0	$0	$34,274	$35,007	$0	$143	$0	$0	$35,150
250284	BUTLER TEL. CO., INC.	$42,105	$0	$74	$0	$0	$42,179	$46,862	$0	$30	$0	$0	$46,892
250285	CASTLEBERRY TEL. CO., INC.	$11,737	$0	$140	$0	$0	$11,877	$12,775	$0	$210	$0	$0	$12,985
250286	NATIONAL TEL. CO. OF AL	$845	$0	$0	$0	$0	$845	$3,729	$0	$0	$0	$0	$3,729
250290	FARMERS TEL. COOP., INC.-AL	$63,317	$0	$0	$0	$0	$63,317	$79,227	$0	$0	$0	$0	$79,227
250293	VERIZON SOUTH INC - AL	$0	$0	$0	$0	$0	$0	$0	$0	$0	$0	$0	$0
250295	GRACEBA TOTAL COMM.	$4,828	$0	$0	$0	$0	$4,828	$6,306	$0	$0	$0	$0	$6,306
250298	GULF TEL. CO.-AL	$37,309	$0	$0	$0	$0	$37,309	$41,800	$0	$0	$0	$0	$41,800
250299	HAYNEVILLE TEL. CO., INC.	$31,137	$0	$164	$0	$0	$31,301	$32,055	$0	$104	$0	$0	$32,159
250300	HOPPER TELECOMMUNICATIONS	$19,905	$0	$425	$0	$0	$20,330	$20,345	$0	$272	$0	$0	$20,617
250301	FRONTIER COMM. OF LAMAR COUNTY, INC.	$6,613	$0	$0	$0	$0	$6,613	$8,778	$0	$0	$0	$0	$8,778
250302	ALLTEL ALABAMA	$27,293	$0	$1,028	$0	$924	$29,245	$24,379	$0	$1,129	$0	$239	$25,747
250304	MILLRY TEL. CO., INC.	$45,676	$0	$546	$0	$0	$46,222	$49,535	$0	$504	$0	$0	$50,039
250305	MON-CRE TEL. COOP. INC.	$19,626	$0	$0	$0	$0	$19,626	$19,774	$0	$265	$0	$0	$20,039
250306	FRONTIER COMM. OF AL, INC.	$54,202	$0	$0	$0	$0	$54,202	$61,795	$0	$36	$0	$0	$61,831
250307	MOUNDVILLE TEL. CO.	$132	$0	$0	$0	$0	$132	$132	$0	$0	$0	$0	$132
250308	NEW HOPE TEL. COOP., INC.-AL	$29,447	$0	$0	$0	$0	$29,447	$31,478	$0	$420	$0	$0	$31,898
250311	OAKMAN TEL. CO., INC.	$11,341	$0	$377	$0	$0	$11,718	$12,900	$0	$451	$0	$0	$13,351
250312	OTELCO TELEPHONE CO.	$26,224	$0	$445	$0	$0	$26,669	$28,816	$0	$449	$0	$0	$29,265
250314	PEOPLES TEL. CO.	$61,688	$0	$1,428	$0	$0	$63,116	$67,695	$0	$1,346	$0	$0	$69,041
250315	PINE BELT TEL. CO.	$3,591	$0	$0	$0	$0	$3,591	$4,849	$0	$0	$0	$0	$4,849
250316	RAGLAND TEL. CO.	$6,864	$0	$0	$0	$0	$6,864	$6,926	$0	$312	$0	$0	$7,238
250317	ROANOKE TEL. CO., INC.	$11,985	$0	$28	$0	$0	$12,013	$16,417	$0	$0	$0	$0	$16,417
250318	FRONTIER COMM. OF THE SOUTH, INC.	$46,928	$53	$0	$0	$0	$46,981	$53,083	$455	$22	$0	$0	$53,560
250322	UNION SPRINGS TEL. CO.	$36,820	$0	$0	$0	$8,537	$45,357	$37,693	$0	$0	$0	$3,047	$40,740
255181	SOUTH CENTRAL BELL-AL	$2,057,413	$0	$10,860	$0	$2,255	$2,070,528	$1,974,608	$0	$18,229	$0	$2,320	$1,995,157
259001	RCC HOLDINGS, INC.	$606	$0	$0	$0	$0	$606	$1,773	$0	$128	$0	$0	$1,901
259002	PINE BELT WIRELESS	$0	$0	$0	$0	$0	$0	$2,578	$0	$0	$0	$0	$2,578
259004	CELLULAR SOUTH LICENSES, INC (AL)	$555	$0	$0	$0	$0	$555	$10,299	$0	$317	$0	$0	$10,616
259005	CORR WIRELESS COMMUNICATIONS	$23	$0	$15	$0	$0	$38	$30,405	$0	$5,055	$0	$0	$35,460
259007	NEXTEL PARTNERS - AL	$0	$0	$0	$0	$0	$0	$36	$0	$0	$0	$0	$36
259008	HAYNEVILLE FIBER TRANSPORT, INC.	$11,903	$0	$0	$0	$0	$11,903	$37,077	$0	$0	$0	$0	$37,077
259788	CENTURYTEL OF ALABAMA, LLC (SOUTHERN)	$216,600	$0	$0	$0	$0	$216,600	$233,712	$0	$307	$0	$0	$234,019
259789	CENTURYTEL OF ALABAMA, LLC (NORTHERN)	$162,109	$0	$0	$0	$0	$162,109	$188,679	$0	$200	$0	$0	$188,879
259790	SPRINT SPECTRUM, LP - AL	$0	$0	$0	$0	$0	$0	$65	$0	$0	$0	$0	$65
TOTAL	**ALASKA**	**$2,236,303**	**$1,501,738**	**$4,711**	**$108,649**	**$52,540**	**$3,903,941**	**$3,282,971**	**$3,714,939**	**$0**	**$332,359**	**$43,185**	**$7,373,454**
611449	UNITED-KUC, INC.	$0	$0	$0	$0	$0	$0	$0	$0	$0	$0	$0	$0
613000	ACS OF ANCHORAGE, INC.	$323,164	$121,329	$0	$25,643	$0	$470,136	$313,821	$120,776	$0	$17,010	$0	$451,607
613001	ARCTIC SLOPE TEL. ASSOCIATION COOP.INC.	$26,568	$20,464	$0	$3,098	$1,240	$51,370	$30,585	$27,570	$0	$2,458	$820	$61,433
613002	BETTLES TELEPHONE CO. INC.	$4,000	$2,512	$0	$210	$0	$6,722	$4,288	$3,606	$0	$0	$0	$7,894
613003	BRISTOL BAY TELEPHONE COOP. INC.	$20,573	$20,878	$0	$423	$958	$42,832	$22,117	$22,445	$0	$737	$957	$46,256
613004	BUSH-TELL INC.	$18,646	$25,166	$0	$0	$0	$43,812	$22,805	$30,783	$0	$0	$0	$53,588
613005	CIRCLE UTILITIES	$900	$370	$0	$0	$0	$1,270	$1,552	$856	$0	$0	$0	$2,408
613006	COPPER VALLEY TEL. COOP. INC.	$30,911	$17,408	$0	$1,074	$3,837	$53,230	$32,507	$17,783	$0	$1,332	$0	$51,622
613007	CORDOVA TELEPHONE COOPERATIVE, INC.	$11,522	$5,835	$0	$595	$736	$18,688	$10,472	$5,372	$0	$242	$554	$16,640
613008	ACS OF FAIRBANKS, INC.	$117,605	$48,117	$0	$9,472	$0	$175,194	$114,621	$46,100	$0	$5,929	$0	$166,650
613010	ACS - NORTHLAND GLACIER STATE	$271,753	$181,605	$0	$12,452	$0	$465,810	$289,214	$169,636	$0	$10,146	$0	$468,996
613011	INTERIOR TELEPHONE COMPANY INC.	$49,436	$50,771	$0	$3,786	$0	$103,993	$56,026	$66,949	$0	$5,933	$0	$128,908
613012	ACS - ALASKA JUNEAU	$42,817	$11,094	$0	$3,014	$0	$56,925	$46,295	$15,954	$0	$2,271	$0	$64,520
613013	KETCHIKAN PUBLIC UTILITIES	$63,860	$37,938	$840	$4,894	$6,117	$113,649	$71,890	$55,329	$0	$7,781	$6,731	$141,731
613015	MATANUSKA TELEPHONE ASSOC., INC.	$327,321	$169,124	$0	$13,316	$6,959	$516,720	$340,789	$215,509	$0	$12,744	$0	$569,042
613016	MUKLUK TEL. COMPANY, INC.	$46,376	$47,342	$0	$1,164	$0	$94,882	$54,245	$48,423	$0	$4,380	$0	$107,048
613017	ALASKA TELEPHONE COMPANY	$96,242	$63,106	$0	$7,679	$0	$167,027	$104,423	$89,836	$0	$5,972	$0	$200,231
613018	NUSHAGAK ELECTRIC & TELEPHONE COOP	$27,268	$21,649	$0	$546	$0	$49,463	$31,596	$24,394	$0	$462	$0	$56,452
613019	OTZ TELEPHONE COOPERATIVE, INC.	$50,858	$50,594	$0	$620	$0	$102,072	$53,744	$53,472	$0	$639	$0	$107,855
613020	ACS - NORTHLAND SITKA	$63,042	$43,342	$0	$2,561	$0	$108,945	$72,006	$44,997	$0	$2,088	$0	$119,091
613022	ACS - ALASKA GREATLAND	$5,497	$1,256	$0	$164	$0	$6,917	$2,491	$830	$0	$48	$0	$3,369
613023	UNITED UTILITIES INC.	$286,095	$321,278	$0	$1,307	$25,204	$633,884	$287,555	$355,326	$0	$1,264	$26,140	$670,285
613023	UNITED-KUC INC.	$30,466	$17,667	$0	$339	$7,489	$55,961	$32,219	$22,348	$0	$400	$7,983	$62,950
613025	YUKON TELEPHONE COMPANY, INC.	$8,534	$7,533	$0	$190	$0	$16,257	$9,418	$9,338	$0	$302	$0	$19,058
613026	NORTH COUNTRY TELEPHONE COMPANY	$2,648	$1,036	$0	$0	$0	$3,684	$2,619	$2,030	$0	$0	$0	$4,649
613028	SUMMIT TEL & TEL CO OF ALASKA	$825	$1,521	$0	$69	$0	$2,415	$1,117	$1,602	$0	$0	$0	$2,719
619001	GCI COMMUNICATIONS	$224,177	$0	$3,871	$0	$0	$228,048	$226,908	$0	$0	$0	$0	$226,908
619002	ALASKA DIGITEL, LLC	$85,124	$212,800	$0	$15,980	$0	$313,904	$211,928	$529,800	$0	$25,499	$0	$767,227
619003	MTA WIRELESS	$0	$0	$0	$0	$0	$0	$13,353	$20,400	$0	$3,449	$0	$37,202
619005	ACS WIRELESS, INC.	$75	$3	$0	$53	$0	$131	$822,367	$1,713,475	$0	$221,273	$0	$2,757,115

Table 2.5
Low-Income Program Dollars by Study Area

ID Code	Study Area Name	2004 General Lifeline	2004 Tribal Lifeline	2004 Non-Tribal Link Up	2004 Tribal Link Up	2004 TLS	2004 Total	2005 General Lifeline	2005 Tribal Lifeline	2005 Non-Tribal Link Up	2005 Tribal Link Up	2005 TLS	2005 Total
TOTAL	**AMERICAN SAMOA**	**$61,320**	**$0**	**$540**	**$0**	**$0**	**$61,860**	**$58,819**	**$0**	**$1,110**	**$0**	**$0**	**$59,929**
673900	AMERICAN SAMOA TELECOMMUNICATIONS AUTHORITY	$61,320	$0	$540	$0	$0	$61,860	$58,819	$0	$1,110	$0	$0	$59,929
TOTAL	**ARIZONA**	**$7,986,193**	**$11,354,274**	**$140,006**	**$141,397**	**$76,958**	**$19,698,828**	**$8,502,495**	**$11,752,709**	**$86,669**	**$156,020**	**$66,778**	**$20,564,671**
452169	SAN CARLOS APACHE TELECOMM. UTILITY, INC.	$138,187	$143,139	$0	$2,222	$0	$283,548	$155,040	$126,939	$373	$1,582	$0	$283,934
452171	ARIZONA TEL. CO.	$2,891	$207	$69	$0	$0	$3,167	$3,379	$240	$53	$0	$0	$3,672
452172	CITIZENS UTILITIES RURAL COMPANY INC.	$402,348	$2,049	$51,212	$90	$17,366	$473,065	$440,309	$3,212	$36,264	$15	$3,252	$483,052
452173	TOHONO O'ODHAM UTILITY AUTHORITY	$24,939	$15,706	$0	$209	$0	$40,854	$36,335	$22,513	$0	$475	$0	$59,323
452174	SOUTHWESTERN TEL. CO.	$6,644	$0	$114	$0	$0	$6,758	$6,717	$0	$115	$0	$0	$6,832
452175	CENTURYTEL OF SOUTHWEST, INC.-AZ	$1,480	$10	$0	$0	$0	$1,490	$1,289	$13	$0	$0	$0	$1,302
452176	VALLEY TELEPHONE COOPERATIVE INC.	$11,301	$0	$27	$0	$6	$11,334	$12,832	$0	$81	$0	$0	$12,913
452176	COPPER VALLEY TELEPHONE INC.	$24,022	$0	$1,795	$0	$5	$25,822	$24,616	$0	$1,799	$0	$0	$26,415
452179	GILA RIVER TELECOMMUNICATIONS, INC.	$126,988	$106,491	$0	$16,050	$0	$249,529	$126,608	$156,265	$0	$12,450	$0	$295,323
452200	FORT MOJAVE TELECOMMUNICATIONS, INC.	$3,536	$5,246	$8	$75	$0	$8,865	$3,611	$5,353	$0	$133	$0	$9,097
452226	MIDVALE TELEPHONE EXCHANGE, INC.-ARIZONA	$1,092	$0	$0	$0	$0	$1,092	$937	$0	$0	$0	$0	$937
452302	VERIZON CALIFORNIA INC. - AZ	$12,931	$9,438	$510	$0	$0	$22,879	$11,934	$7,649	$930	$0	$8	$20,521
453334	TABLE TOP TELEPHONE COMPANY, INC.	$19,182	$18,840	$273	$824	$5,497	$44,616	$24,899	$21,234	$650	$640	$7,999	$55,422
454426	CITIZENS UTILITIES CO. DBA CITIZENS-ARIZONA	$103,284	$3,021	$3,090	$0	$739	$110,134	$111,604	$2,744	$6,630	$0	$356	$121,334
454449	NAVAJO COMMUNICATIONS CO INC-AZ	$646,566	$608,627	$747	$5,179	$38,873	$1,299,992	$707,072	$670,823	$18	$8,543	$46,067	$1,432,523
455101	QWEST CORPORATION - AZ	$1,941,350	$4,133	$3,521	$28	$14,472	$1,963,504	$1,889,497	$7,039	$4,456	$42	$9,096	$1,910,130
457991	SADDLEBACK COMMUNICATIONS	$6,266	$7,917	$0	$0	$0	$14,183	$9,128	$11,535	$0	$0	$0	$20,663
459001	SMITH BAGLEY, INC.	$4,513,164	$10,429,450	$78,640	$116,720	$0	$15,137,974	$4,936,449	$10,717,150	$35,300	$132,140	$0	$15,821,039
459003	SPRINT SPECTRUM, LP - AZ	$22	$0	$0	$0	$0	$22	$239	$0	$0	$0	$0	$239
TOTAL	**ARKANSAS**	**$1,927,171**	**$0**	**$60,478**	**$0**	**$15,058**	**$2,002,707**	**$2,211,586**	**$47**	**$129,457**	**$0**	**$3,912**	**$2,345,002**
401142	CENTURYTEL OF NW ARKANSAS - RUSSELLVILLE	$176,907	$0	$1,203	$0	$0	$178,110	$188,448	$11	$397	$0	$0	$188,856
401143	CENTURYTEL OF NW ARKANSAS - SILOAM SPRINGS	$37,962	$0	$460	$0	$0	$38,422	$42,130	$36	$77	$0	$0	$42,243
401144	CENTURYTEL OF CENTRAL ARKANSAS	$201,629	$0	$2,146	$0	$0	$203,775	$196,574	$0	$313	$0	$0	$196,887
401691	ALLTEL ARKANSAS, INC.	$159,833	$0	$15,084	$0	$14,097	$189,014	$197,323	$0	$17,253	$0	$2,247	$216,823
401692	ARKANSAS TELEPHONE COMPANY	$3,345	$0	$107	$0	$0	$3,452	$16,520	$0	$371	$0	$0	$16,891
401697	CENTRAL ARKANSAS TEL. COOP INC.	$2,134	$0	$192	$0	$0	$2,326	$6,555	$0	$224	$0	$0	$6,779
401698	CLEVELAND CTY TEL. CO.	$9,914	$0	$795	$0	$0	$10,709	$13,258	$0	$768	$0	$0	$14,026
401699	DECATUR TELEPHONE CO INC- ARKANSAS	$2,487	$0	$428	$0	$0	$2,915	$3,062	$0	$380	$0	$0	$3,442
401702	SOUTH ARKANSAS TEL. CO.,INC.	$569	$0	$0	$0	$0	$569	$1,306	$0	$0	$0	$0	$1,306
401704	LAVACA TELEPHONE-AR	$0	$0	$0	$0	$0	$0	$249	$0	$21	$0	$0	$270
401705	CENTURYTEL OF ARKANSAS, INC.	$39,941	$0	$95	$0	$0	$40,036	$40,712	$0	$45	$0	$0	$40,757
401709	MADISON COUNTY TEL. CO. INC.	$901	$0	$20	$0	$0	$921	$2,882	$0	$166	$0	$0	$3,048
401710	MAGAZINE TELEPHONE COMPANY	$416	$0	$75	$0	$0	$491	$3,075	$0	$75	$0	$0	$3,150
401711	CENTURYTEL OF MOUNTAIN HOME	$30,658	$0	$57	$0	$0	$30,715	$32,268	$0	$67	$0	$0	$32,335
401712	MOUNTAIN VIEW TELEPHONE COMPANY	$488	$0	$0	$0	$0	$488	$9,355	$0	$42	$0	$0	$9,397
401713	NORTHERN ARKANSAS TEL. CO.,INC.	$3,568	$0	$400	$0	$0	$3,968	$9,055	$0	$182	$0	$166	$9,403
401718	PRAIRIE GROVE TELEPHONE COMPANY	$1,613	$0	$0	$0	$0	$1,613	$7,699	$0	$0	$0	$0	$7,699
401720	CENTURYTEL OF REDFIELD, INC.	$2,047	$0	$0	$0	$0	$2,047	$2,305	$0	$9	$0	$0	$2,314
401722	E. RITTER TELEPHONE COMPANY	$19,754	$0	$0	$0	$0	$19,754	$23,287	$0	$0	$0	$0	$23,287
401724	SOUTHWEST ARKANSAS TEL. COOP. INC.	$9,513	$0	$0	$0	$0	$9,513	$10,145	$0	$0	$0	$0	$10,145
401726	TRI-COUNTY TEL. CO. INC.-AR	$7,134	$0	$8	$0	$0	$7,142	$8,891	$0	$0	$0	$0	$8,891
401727	CENTURYTEL OF SOUTH ARKANSAS, INC.	$1,626	$0	$0	$0	$0	$1,626	$1,669	$0	$0	$0	$0	$1,669
401729	WALNUT HILL TELEPHONE COMPANY	$901	$0	$0	$0	$0	$901	$5,220	$0	$0	$0	$0	$5,220
401733	YELCOT TEL. CO.,INC.	$18,411	$0	$442	$0	$311	$19,164	$27,452	$0	$850	$0	$138	$28,440
401734	YELL COUNTY TELEPHONE COMPANY	$5,574	$0	$0	$0	$0	$5,574	$13,477	$0	$0	$0	$0	$13,477
403031	SCOTT COUNTY TELEPHONE COMPANY	$0	$0	$0	$0	$0	$0	$0	$0	$0	$0	$0	$0
405211	SOUTHWESTERN BELL-ARKANSAS	$1,189,824	$0	$38,966	$0	$650	$1,229,440	$1,348,507	$0	$108,217	$0	$1,361	$1,458,085
409001	SPRINT SPECTRUM - AR	$22	$0	$0	$0	$0	$22	$162	$0	$0	$0	$0	$162
TOTAL	**CALIFORNIA**	**$281,397,366**	**$23,794**	**$17,155,880**	**$7**	**$2,844,802**	**$301,421,849**	**$284,117,597**	**$27,820**	**$17,295,091**	**$86**	**$3,079,236**	**$304,519,830**
542301	CALAVERAS TELEPHONE COMPANY	$39,117	$0	$1,786	$0	$0	$40,903	$41,851	$0	$1,748	$0	$0	$43,599
542302	VERIZON CALIFORNIA INC. - CA (CONTEL)	$7,495,482	$10,086	$363,434	$0	$5,226	$7,874,228	$8,485,837	$11,389	$781,533	$0	$6,325	$9,285,084
542308	CITIZENS TEL CO OF CA INC. DBA FRONTIER	$2,384,661	$58	$142,228	$7	$20,295	$2,547,249	$2,644,204	$108	$117,444	$56	$20,324	$2,782,136
542311	CAL-ORE TELEPHONE CO	$107,052	$0	$9,976	$0	$0	$117,028	$105,198	$0	$8,590	$0	$0	$113,788
542313	DUCOR TELEPHONE COMPANY	$52,973	$0	$1,988	$0	$0	$54,961	$58,391	$0	$2,474	$0	$0	$60,865
542315	EVANS TELEPHONE COMPANY	$392,179	$0	$31,470	$0	$0	$423,649	$426,726	$0	$30,270	$0	$0	$456,996
542318	FORESTHILL TELEPHONE COMPANY	$29,078	$0	$1,622	$0	$0	$30,700	$30,824	$0	$1,622	$0	$0	$32,446
542319	VERIZON CALIFORNIA INC. - CA (GTE)	$69,283,798	$1,165	$2,704,770	$0	$40,467	$72,030,200	$65,990,239	$1,090	$5,195,828	$0	$45,734	$71,232,891
542321	HAPPY VALLEY TELEPHONE COMPANY	$86,203	$0	$0	$0	$0	$86,203	$89,876	$0	$0	$0	$0	$89,876
542322	HORNITOS TELEPHONE COMPANY	$10,550	$0	$0	$0	$0	$10,550	$10,143	$0	$0	$0	$0	$10,143
542323	WINTERHAVEN TELEPHONE COMPANY	$47,951	$2,842	$0	$0	$0	$50,793	$46,743	$2,796	$0	$0	$0	$49,539
542324	KERMAN TELEPHONE COMPANY	$324,003	$0	$14,191	$0	$0	$338,194	$335,728	$0	$14,635	$0	$0	$350,363
542332	THE PONDEROSA TELEPHONE COMPANY	$121,159	$3,405	$6,501	$0	$0	$131,065	$120,038	$3,817	$6,564	$30	$0	$130,449
542334	ROSEVILLE TELEPHONE COMPANY	$1,261,108	$0	$120,782	$0	$4,402	$1,386,292	$1,257,516	$0	$111,363	$0	$4,474	$1,373,353
542338	SIERRA TELEPHONE COMPANY, INC.	$368,553	$355	$23,684	$0	$0	$392,592	$369,542	$1,448	$23,194	$0	$0	$394,184
542339	THE SISKIYOU TELEPHONE CO.	$147,395	$3,024	$3,931	$0	$0	$154,350	$149,859	$3,768	$3,512	$0	$0	$157,139
542343	THE VOLCANO TELEPHONE COMPANY	$149,896	$0	$8,068	$0	$0	$157,964	$154,997	$0	$8,314	$0	$0	$163,311

Table 2.5
Low-Income Program Dollars by Study Area

ID Code	Study Area Name	2004 General Lifeline	2004 Tribal Lifeline	2004 Non-Tribal Link Up	2004 Tribal Link Up	2004 TLS	2004 Total	2005 General Lifeline	2005 Tribal Lifeline	2005 Non-Tribal Link Up	2005 Tribal Link Up	2005 TLS	2005 Total
	CALIFORNIA Continued												
542344	VERIZON WEST COAST INC. - CA	$170,713	$1,979	$12,000	$0	$225	$184,917	$153,013	$2,297	$8,100	$0	$336	$163,746
542346	PINNACLES TELEPHONE COMPANY	$1,720	$0	$72	$0	$0	$1,792	$1,803	$0	$96	$0	$0	$1,899
543402	CITIZENS TELECOMMUNICATIONS OF GOLDEN STATE	$459,877	$0	$9,378	$0	$3,585	$472,840	$473,917	$0	$21,064	$0	$1,836	$496,817
544342	CITIZENS TELECOMMUNICATIONS CO. OF TUOLUMNE	$155,483	$0	$1,008	$0	$354	$156,845	$160,400	$0	$3,648	$0	$151	$164,199
545170	PACIFIC BELL	$198,308,307	$880	$13,698,991	$0	$2,770,248	$214,778,426	$199,965,628	$1,107	$10,955,092	$0	$3,000,056	$213,921,883
549002	WWC LICENSE LLC D/BA WESTERN WIRELESS	$108	$0	$0	$0	$0	$108	$0	$0	$0	$0	$0	$0
549004	AT&T - CA	$0	$0	$0	$0	$0	$0	$3,045,124	$0	$0	$0	$0	$3,045,124
TOTAL	**COLORADO**	**$3,954,534**	**$5,865**	**$14,391**	**$18**	**$18,288**	**$3,993,096**	**$3,499,966**	**$1,055**	**$12,261**	**$0**	**$9,445**	**$3,522,727**
461835	SUNFLOWER TELEPHONE CO.,INC. - CO	$947	$0	$20	$0	$0	$967	$833	$0	$0	$0	$0	$833
462178	AGATE TELEPHONE CO.	$0	$0	$0	$0	$0	$0	$0	$0	$0	$0	$0	$0
462181	BIJOU TEL COOPERATIVE ASSOC. INC	$2,174	$0	$0	$0	$0	$2,174	$2,005	$0	$0	$0	$0	$2,005
462182	BLANCA TELEPHONE CO.	$7,177	$0	$0	$0	$0	$7,177	$6,518	$0	$0	$0	$0	$6,518
462184	DELTA COUNTY TELE-COMM INC.	$32,734	$0	$420	$0	$0	$33,154	$31,394	$0	$250	$0	$0	$31,644
462185	CENTURYTEL OF EAGLE, INC.	$279,272	$0	$396	$0	$0	$279,668	$235,703	$0	$168	$0	$0	$235,871
462186	EASTERN SLOPE RURAL TEL ASSN INC	$10,016	$0	$0	$0	$0	$10,016	$6,547	$0	$0	$0	$0	$6,547
462187	THE EL PASO COUNTY TEL CO	$8,853	$0	$180	$0	$0	$9,033	$8,985	$0	$30	$0	$0	$9,015
462188	FARMERS TEL CO, INC. - COLORADO	$1,102	$0	$30	$0	$0	$1,132	$1,122	$0	$30	$0	$0	$1,152
462190	HAXTUN TELEPHONE COMPANY	$5,854	$0	$0	$0	$0	$5,854	$4,025	$0	$0	$0	$0	$4,025
462192	BIG SANDY TELECOM, INC.	$3,577	$0	$54	$0	$0	$3,631	$3,255	$0	$54	$0	$0	$3,309
462193	NUCLA-NATURITA TEL. CO.	$5,156	$0	$0	$0	$250	$5,406	$4,634	$0	$0	$0	$276	$4,910
462194	NUNN TEL. COMPANY	$360	$0	$0	$0	$0	$360	$360	$0	$0	$0	$0	$360
462195	SOUTH PARK TEL.	$537	$0	$90	$0	$0	$627	$441	$0	$0	$0	$0	$441
462196	PEETZ COOP. TEL. CO.	$360	$0	$0	$0	$0	$360	$360	$0	$0	$0	$0	$360
462197	PHILLIPS COUNTY TEL. CO.	$5,269	$0	$0	$0	$0	$5,269	$5,225	$0	$0	$0	$0	$5,225
462198	PINE DRIVE TEL. CO.	$1,499	$0	$0	$0	$0	$1,499	$1,284	$0	$0	$0	$0	$1,284
462199	PLAINS COOPERATIVE TEL. ASSOC. INC.	$4,624	$0	$0	$0	$0	$4,624	$3,616	$0	$0	$0	$0	$3,616
462202	ROGGEN TELEPHONE COOPERATIVE CO.	$360	$0	$0	$0	$0	$360	$189	$0	$0	$0	$0	$189
462203	THE RYE TELEPHONE CO. INC.	$4,661	$0	$30	$0	$0	$4,691	$4,474	$0	$0	$0	$0	$4,474
462204	COLUMBINE ACQ CORP DBA COLUMBINE TELECOM CO	$5,458	$0	$60	$0	$0	$5,518	$5,361	$0	$90	$0	$0	$5,451
462206	STONEHAM COOPERATIVE TEL. CO.	$55	$0	$0	$0	$0	$55	$0	$0	$0	$0	$0	$0
462207	STRASBURG TEL. CO.	$2,023	$0	$30	$0	$0	$2,053	$2,295	$0	$0	$0	$0	$2,295
462208	CENTURYTEL OF COLORADO, INC.	$15,066	$0	$22	$0	$0	$15,088	$13,931	$0	$47	$0	$0	$13,978
462209	WIGGINS TEL. ASSOC.	$1,729	$0	$0	$0	$0	$1,729	$1,095	$0	$40	$0	$0	$1,135
465102	QWEST CORPORATION - CO	$3,555,353	$5,865	$13,059	$18	$18,038	$3,592,333	$3,154,518	$1,055	$11,552	$0	$9,169	$3,176,294
469001	NE COLORADO CELLULAR, INC.	$291	$0	$0	$0	$0	$291	$1,624	$0	$0	$0	$0	$1,624
469003	WWC HOLDING CO., INC. - CO	$27	$0	$0	$0	$0	$27	$172	$0	$0	$0	$0	$172
TOTAL	**CONNECTICUT**	**$5,374,035**	**$0**	**$149,280**	**$0**	**$4,169**	**$5,527,484**	**$5,169,924**	**$0**	**$141,270**	**$0**	**$4,147**	**$5,315,341**
132454	THE WOODBURY TEL. CO.	$13,324	$0	$0	$0	$0	$13,324	$16,388	$0	$0	$0	$0	$16,388
135200	SOUTHERN NEW ENGLAND TEL.	$5,360,711	$0	$149,280	$0	$4,169	$5,514,160	$5,153,536	$0	$141,270	$0	$4,147	$5,298,953
TOTAL	**DELAWARE**	**$274,025**	**$0**	**$8,456**	**$0**	**$0**	**$282,481**	**$253,897**	**$0**	**$6,692**	**$0**	**$0**	**$260,589**
565010	VERIZON DELAWARE INC.	$274,025	$0	$8,456	$0	$0	$282,481	$253,897	$0	$6,692	$0	$0	$260,589
TOTAL	**DISTRICT OF COLUMBIA**	**$975,075**	**$0**	**$4,656**	**$0**	**$10**	**$979,741**	**$940,898**	**$0**	**$4,570**	**$0**	**$20**	**$945,488**
575020	VERIZON WASHINGTON, D.C. INC.	$975,075	$0	$4,656	$0	$10	$979,741	$940,898	$0	$4,570	$0	$20	$945,488
TOTAL	**FLORIDA**	**$18,005,446**	**$0**	**$317,723**	**$0**	**$44,131**	**$18,367,300**	**$17,465,644**	**$86**	**$316,350**	**$0**	**$30,120**	**$17,812,200**
210291	GTC DBA GT COM. /FLORALA	$19,855	$0	$0	$0	$0	$19,855	$17,557	$0	$0	$0	$0	$17,557
210318	FRONTIER COMM. OF THE SOUTH-FL	$12,623	$0	$0	$0	$0	$12,623	$14,076	$0	$18	$0	$0	$14,094
210328	VERIZON FLORIDA, INC.	$2,916,950	$0	$164,826	$0	$1,854	$3,083,630	$3,027,649	$0	$160,835	$0	$2,554	$3,191,038
210329	GTC DBA GT COM. / GULF TEL CO.	$98,525	$0	$7,840	$0	$0	$106,365	$97,729	$0	$6,420	$0	$0	$104,149
210335	NORTHEAST FLORIDA TEL. CO., INC.	$66,737	$0	$3,964	$0	$11,255	$81,956	$72,117	$0	$3,675	$0	$12,232	$88,024
210336	ALLTEL FLORIDA, INC.	$356,687	$0	$16,057	$0	$18,331	$391,075	$398,614	$0	$16,448	$0	$3,172	$418,234
210338	QUINCY TEL. CO.-FL DIV.	$68,003	$0	$1,297	$0	$0	$69,300	$76,697	$0	$1,613	$0	$0	$78,310
210339	GTC DBA GT COM./ ST. JOSEPH TEL & TEL	$160,585	$0	$7,498	$0	$0	$168,083	$151,208	$0	$4,642	$0	$0	$155,850
210341	SPRINT-FLORIDA, INC.	$2,248,412	$0	$4,207	$0	$0	$2,252,619	$2,505,686	$6	$4,498	$0	$0	$2,510,190
215191	SOUTHERN BELL-FL	$12,057,069	$0	$112,034	$0	$12,691	$12,181,794	$11,103,234	$0	$118,201	$0	$12,162	$11,233,597
219001	NEXTEL PARTNERS - FL	$0	$0	$0	$0	$0	$0	$104	$0	$0	$0	$0	$104
219902	SPRINT SPECTRUM, LP?PHILLIECO LP - FL	$0	$0	$0	$0	$0	$0	$973	$80	$0	$0	$0	$1,053
TOTAL	**GEORGIA**	**$8,001,116**	**$0**	**$146,210**	**$0**	**$41,323**	**$8,188,649**	**$8,166,837**	**$0**	**$210,580**	**$0**	**$27,893**	**$8,405,310**
220324	VALLEY TEL. CO.	$2,342	$0	$14	$0	$0	$2,356	$3,189	$0	$69	$0	$0	$3,258
220338	QUINCY TEL. CO.-GA DIV.	$2,073	$0	$60	$0	$0	$2,133	$1,990	$0	$40	$0	$0	$2,030
220344	ALMA TEL. CO., INC.	$4,839	$0	$40	$0	$0	$4,879	$6,463	$0	$130	$0	$0	$6,593
220346	BLUE RIDGE TEL. CO.	$18,305	$0	$212	$0	$0	$18,517	$18,672	$0	$146	$0	$0	$18,818
220347	BRANTLEY TEL. CO., INC.	$12,124	$0	$135	$0	$0	$12,259	$12,214	$0	$183	$0	$0	$12,397
220348	BULLOCH CNTY. RURAL TEL. COOP., INC.	$4,530	$0	$0	$0	$0	$4,530	$5,379	$0	$24	$0	$0	$5,403
220351	CAMDEN TEL. & TEL. CO., INC.-GA	$26,804	$0	$1,140	$0	$0	$27,944	$31,553	$0	$1,035	$0	$0	$32,588
220354	CHICKAMAUGA TEL. CORP.	$1,896	$0	$0	$0	$0	$1,896	$5,857	$0	$0	$0	$0	$5,857

Table 2.5
Low-Income Program Dollars by Study Area

ID Code	Study Area Name	2004 General Lifeline	2004 Tribal Lifeline	2004 Non-Tribal Link Up	2004 Tribal Link Up	2004 TLS	2004 Total	2005 General Lifeline	2005 Tribal Lifeline	2005 Non-Tribal Link Up	2005 Tribal Link Up	2005 TLS	2005 Total
	GEORGIA Continued												
220355	CITIZENS TEL. CO., INC.-GA	$7,942	$0	$1,650	$0	$0	$9,592	$10,662	$0	$1,950	$0	$0	$12,612
220356	COASTAL UTILITIES, INC.	$14,719	$0	$32	$0	$0	$14,751	$16,540	$0	$180	$0	$0	$16,720
220357	ALLTEL GEORGIA, INC.	$140,651	$0	$8,600	$0	$6,946	$156,197	$166,151	$0	$10,178	$0	$1,291	$177,620
220358	DARIEN TEL. CO., INC.	$0	$0	$0	$0	$0	$0	$877	$0	$190	$0	$0	$1,067
220360	ELLIJAY TEL. CO.	$0	$0	$0	$0	$0	$0	$5,985	$0	$0	$0	$0	$5,985
220362	FRONTIER COMM. OF FAIRMOUNT, INC.	$4,613	$0	$0	$0	$0	$4,613	$5,671	$0	$0	$0	$0	$5,671
220364	GEORGIA TEL. CORP.	$31,812	$0	$3,615	$0	$2,541	$37,968	$45,053	$0	$3,360	$0	$535	$48,948
220365	GLENWOOD TEL. CO.	$1,125	$0	$0	$0	$0	$1,125	$1,216	$0	$30	$0	$0	$1,246
220368	HART TEL. CO.	$10,621	$0	$551	$0	$0	$11,172	$11,100	$0	$310	$0	$0	$11,410
220371	INTERSTATE TEL. CO.	$4,308	$0	$76	$0	$0	$4,384	$6,678	$0	$226	$0	$0	$6,904
220375	NELSON-BALL GROUND TEL. CO.	$4,464	$0	$36	$0	$0	$4,500	$4,762	$0	$69	$0	$0	$4,831
220376	PEMBROKE TEL. CO., INC.	$7,323	$0	$1,496	$0	$0	$8,819	$16,342	$0	$2,738	$0	$0	$19,080
220377	PINELAND TEL. COOP.	$18,690	$0	$2,366	$0	$0	$21,056	$21,734	$0	$2,123	$0	$7,108	$30,965
220378	PLANTERS RURAL TEL. COOP., INC.	$2,010	$0	$840	$0	$0	$2,850	$1,581	$0	$833	$0	$0	$2,414
220379	PLANT TEL. CO.	$27,883	$0	$0	$0	$0	$27,883	$32,673	$0	$0	$0	$0	$32,673
220380	PROGRESSIVE RURAL TEL. COOP., INC.	$2,273	$0	$575	$0	$0	$2,848	$2,586	$0	$750	$0	$0	$3,336
220381	PUBLIC SERVICE TEL. CO.	$30	$0	$0	$0	$0	$30	$3,757	$0	$656	$0	$0	$4,413
220382	RINGGOLD TEL. CO.	$10,004	$0	$0	$0	$388	$10,392	$9,128	$0	$39	$0	$224	$9,391
220386	STANDARD TEL. CO.	$103,134	$0	$4,038	$0	$2,870	$110,042	$115,934	$0	$5,010	$0	$542	$121,486
220387	FRONTIER COMM. OF GEORGIA, INC.	$12,119	$0	$0	$0	$0	$12,119	$15,613	$0	$98	$0	$0	$15,711
220392	WAVERLY HALL TEL. CO., INC.	$2,346	$0	$177	$0	$0	$2,523	$2,926	$0	$150	$0	$0	$3,076
220394	WILKES TEL. & ELECTRIC CO.	$310	$0	$0	$0	$0	$310	$5,260	$0	$149	$0	$32	$5,441
220395	ACCUCOMM TELECOMMUNICATIONS, INC.	$3,173	$0	$736	$0	$255	$4,164	$5,313	$0	$910	$0	$87	$6,310
223036	GEORGIA ALLTEL TELECOM	$270,627	$0	$17,927	$0	$14,738	$303,292	$303,772	$0	$20,094	$0	$2,475	$326,341
223037	ALLTEL GEORGIA COMMUNICATIONS CORP.	$806,520	$0	$52,391	$0	$7,264	$866,175	$932,427	$0	$69,963	$0	$8,941	$1,011,331
225192	SOUTHERN BELL-GA	$6,441,506	$0	$49,503	$0	$6,321	$6,497,330	$6,337,177	$0	$88,937	$0	$6,658	$6,432,772
229001	NEXTEL PARTNERS - GA	$0	$0	$0	$0	$0	$0	$18	$0	$10	$0	$0	$28
229003	SPRINT SPECTRUM, LP - GA	$0	$0	$0	$0	$0	$0	$584	$0	$0	$0	$0	$584
TOTAL	**GUAM**	**$410,583**	**$0**	**$16,697**	**$0**	**$0**	**$427,280**	**$421,598**	**$0**	**$16,540**	**$0**	**$0**	**$438,138**
663800	GUAM TELEPHONE AUTHORITY	$410,583	$0	$16,697	$0	$0	$427,280	$421,598	$0	$16,540	$0	$0	$438,138
TOTAL	**HAWAII**	**$751,711**	**$0**	**$16,815**	**$0**	**$726**	**$769,252**	**$680,299**	**$0**	**$12,439**	**$0**	**$696**	**$693,434**
623021	SANDWICH ISLES TELEPHONE	$0	$0	$0	$0	$0	$0	$539	$0	$18	$0	$0	$557
623100	VERIZON HAWAII INC. - HI	$751,711	$0	$16,815	$0	$726	$769,252	$679,697	$0	$12,421	$0	$696	$692,814
629001	NEXTEL PARTNERS - HI	$0	$0	$0	$0	$0	$0	$63	$0	$0	$0	$0	$63
TOTAL	**IDAHO**	**$3,580,339**	**$24,497**	**$18,081**	**$43**	**$19,029**	**$3,641,989**	**$3,817,470**	**$58,836**	**$23,112**	**$314**	**$15,919**	**$3,915,651**
472213	ALBION TEL. CO. INC.DBA ATC COMMUNICATIONS	$38,016	$0	$0	$0	$0	$38,016	$38,204	$0	$0	$0	$0	$38,204
472215	CAMBRIDGE TEL. CO.,INC.-ID	$15,066	$0	$152	$0	$622	$15,840	$15,846	$0	$133	$0	$636	$16,615
472218	CUSTER TEL. COOPERATIVE INC.	$17,052	$0	$27	$0	$0	$17,079	$17,739	$0	$0	$0	$0	$17,739
472220	FILER MUTUAL TELEPHONE COMPANY - ID	$7,737	$0	$0	$0	$0	$7,737	$10,104	$0	$0	$0	$0	$10,104
472221	FARMERS MUTUAL TEL CO LTD. - ID	$24,147	$0	$840	$0	$0	$24,987	$26,574	$0	$780	$0	$0	$27,354
472222	FREMONT TELCOM CO.	$38,145	$0	$44	$0	$0	$38,189	$33,895	$0	$57	$0	$0	$33,952
472223	CENTURYTEL OF THE GEM STATE - ID	$11,323	$3,050	$0	$0	$0	$14,373	$10,848	$2,505	$6	$0	$0	$13,359
472225	CENTURYTEL OF IDAHO, INC.	$39,520	$0	$0	$0	$0	$39,520	$41,737	$0	$96	$0	$0	$41,833
472226	MIDVALE TEL. EXCH. INC.	$3,357	$0	$0	$0	$0	$3,357	$4,028	$0	$0	$0	$0	$4,028
472227	MUD LAKE TEL. COOP. INC. ASSOC.	$3,484	$0	$0	$0	$0	$3,484	$4,247	$0	$0	$0	$0	$4,247
472230	POTLATCH TELEPHONE COMPANY INC.	$12,377	$0	$47	$0	$0	$12,424	$11,167	$0	$36	$0	$0	$11,203
472231	PROJECT MUTUAL TEL. COOP. ASSN.	$95,835	$0	$0	$0	$2,453	$98,288	$88,327	$0	$0	$0	$2,580	$90,907
472232	DIRECT COMMUNICATIONS ROCKLAND	$9,229	$0	$0	$0	$0	$9,229	$9,378	$0	$0	$0	$0	$9,378
472233	RURAL TELEPHONE COMPANY - ID	$1,629	$0	$0	$0	$0	$1,629	$1,649	$0	$0	$0	$0	$1,649
472234	TROY TELEPHONE COMPANY	$0	$0	$0	$0	$0	$0	$0	$0	$0	$0	$0	$0
472295	SILVER STAR TELEPHONE CO. INC.	$1,611	$0	$0	$0	$0	$1,611	$1,861	$0	$0	$0	$0	$1,861
472295	COLUMBINE TELEPHONE COMPANY	$10,482	$0	$0	$0	$0	$10,482	$10,736	$0	$0	$0	$0	$10,736
472416	VERIZON NORTHWEST INC. - ID	$563,460	$10,198	$8,790	$0	$240	$582,688	$583,127	$10,305	$9,060	$0	$295	$602,787
472423	INLAND TELEPHONE COMPANY - ID	$1,906	$0	$13	$0	$0	$1,919	$1,935	$0	$0	$0	$0	$1,935
474427	CITIZENS TEL CO OF ID DBA FRONTIER	$136,550	$0	$579	$0	$1,337	$138,466	$150,672	$0	$1,553	$0	$503	$152,728
475103	QWEST CORPORATION - ID	$2,302,862	$9,373	$2,820	$15	$13,704	$2,328,774	$2,412,610	$21,291	$4,800	$45	$10,218	$2,448,964
475162	QWEST CORPORATION - IDAHO	$236,947	$751	$4,769	$28	$673	$243,168	$250,062	$2,010	$5,511	$69	$954	$258,606
479003	IAT COMMUNICATIONS DBA CLEARTALK (ID)	$9,604	$1,125	$0	$0	$0	$10,729	$91,390	$22,250	$0	$0	$0	$113,640
479005	VCI COMPANY - ID	$0	$0	$0	$0	$0	$0	$1,334	$475	$1,080	$200	$733	$3,822
TOTAL	**ILLINOIS**	**$8,127,747**	**$0**	**$1,032,551**	**$0**	**$6,892**	**$9,167,190**	**$8,563,169**	**$0**	**$1,080,160**	**$0**	**$1,066**	**$9,644,395**
340976	ADAMS TEL. COOP.	$5,054	$0	$0	$0	$0	$5,054	$5,161	$0	$0	$0	$0	$5,161
340978	ALHAMBRA-GRANTFORK TEL. CO.	$907	$0	$0	$0	$0	$907	$729	$0	$15	$0	$0	$744
340983	CAMBRIDGE TEL. CO.-IL	$1,602	$0	$150	$0	$0	$1,752	$1,846	$0	$120	$0	$0	$1,966
340984	CASS COUNTY TEL. CO.	$3,676	$0	$20	$0	$0	$3,696	$3,635	$0	$15	$0	$0	$3,650
340993	CROSSVILLE TEL. CO.	$1,536	$0	$0	$0	$0	$1,536	$1,306	$0	$0	$0	$0	$1,306
340998	FRONTIER COMM. OF DEPUE, INC.	$1,699	$0	$0	$0	$0	$1,699	$1,811	$0	$0	$0	$0	$1,811
341003	EGYPTIAN TEL. COOP. ASSN.	$2,027	$0	$0	$0	$0	$2,027	$1,962	$0	$0	$0	$0	$1,962

Table 2.5
Low-Income Program Dollars by Study Area

ID Code	Study Area Name	2004 General Lifeline	2004 Tribal Lifeline	2004 Non-Tribal Link Up	2004 Tribal Link Up	2004 TLS	2004 Total	2005 General Lifeline	2005 Tribal Lifeline	2005 Non-Tribal Link Up	2005 Tribal Link Up	2005 TLS	2005 Total
	ILLINOIS Continued												
341004	EL PASO TEL. CO.	$1,592	$0	$8	$0	$0	$1,600	$2,123	$0	$0	$0	$0	$2,123
341009	C-R TEL. CO.	$1,121	$0	$0	$0	$0	$1,121	$1,255	$0	$7	$0	$0	$1,262
341011	FRONTIER COMM. OF LAKESIDE, INC.	$515	$0	$0	$0	$0	$515	$798	$0	$0	$0	$0	$798
341012	FLAT ROCK TEL. COOP., INC.	$0	$0	$0	$0	$0	$0	$0	$0	$0	$0	$0	$0
341015	VERIZON NORTH INC. - IL	$1,247,730	$0	$84,550	$0	$475	$1,332,755	$1,117,649	$0	$57,969	$0	$640	$1,176,258
341016	GENESEO TEL. CO.	$4,196	$0	$210	$0	$0	$4,406	$4,992	$0	$750	$0	$0	$5,742
341017	GLASFORD TEL. CO.	$2,272	$0	$38	$0	$0	$2,310	$2,304	$0	$0	$0	$0	$2,304
341020	GRAFTON TEL. CO.	$2,391	$0	$36	$0	$0	$2,427	$2,248	$0	$71	$0	$0	$2,319
341023	GRIDLEY TEL. CO.	$1,141	$0	$8	$0	$0	$1,149	$1,456	$0	$103	$0	$0	$1,559
341024	HAMILTON COUNTY TEL. COOP.	$2,227	$0	$30	$0	$0	$2,257	$2,402	$0	$240	$0	$0	$2,642
341025	SHAWNEE TEL. CO.	$7,391	$0	$0	$0	$0	$7,391	$8,682	$0	$0	$0	$0	$8,682
341026	HARRISONVILLE TEL. CO.	$16,256	$0	$78	$0	$0	$16,334	$15,374	$0	$112	$0	$0	$15,486
341029	HENRY COUNTY TEL. CO.	$965	$0	$150	$0	$0	$1,115	$840	$0	$120	$0	$0	$960
341032	HOME TEL. CO.-ST. JACOB	$284	$0	$0	$0	$0	$284	$324	$0	$10	$0	$0	$334
341036	VERIZON NORTH, INC.- IL (CONTEL)	$210,652	$0	$14,744	$0	$58	$225,454	$191,241	$0	$10,507	$0	$98	$201,846
341037	ILLINOIS CONS. TEL. CO.	$290,446	$0	$13,580	$0	$0	$304,026	$297,257	$0	$13,958	$0	$0	$311,215
341038	FRONTIER COMM. OF ILLINOIS, INC.	$2,380	$0	$0	$0	$0	$2,380	$2,432	$0	$30	$0	$0	$2,462
341043	LA HARPE TEL. CO.	$3,588	$0	$7	$0	$0	$3,595	$3,406	$0	$29	$0	$0	$3,435
341045	LEAF RIVER TEL. CO.	$308	$0	$0	$0	$0	$308	$308	$0	$0	$0	$0	$308
341047	MCDONOUGH TEL. COOP., INC.	$11,438	$0	$145	$0	$0	$11,583	$11,068	$0	$119	$0	$0	$11,187
341048	MCNABB TEL. CO.	$300	$0	$0	$0	$0	$300	$136	$0	$0	$0	$0	$136
341049	MADISON TEL. CO.	$3,114	$0	$15	$0	$0	$3,129	$3,691	$0	$135	$0	$0	$3,826
341050	MARSEILLES TEL. CO. OF MARS.	$5,417	$0	$96	$0	$0	$5,513	$5,795	$0	$152	$0	$0	$5,947
341053	METAMORA TEL. CO.	$2,473	$0	$79	$0	$0	$2,552	$2,307	$0	$86	$0	$0	$2,393
341054	MID CENTURY TEL. COOP., INC.	$3,713	$0	$336	$0	$0	$4,049	$3,469	$0	$392	$0	$0	$3,861
341055	FRONTIER COMM.-MIDLAND, INC.	$5,929	$0	$0	$0	$0	$5,929	$6,346	$0	$30	$0	$0	$6,376
341057	GALLATIN RIVER COMMUNICATIONS	$194,912	$0	$22,689	$0	$0	$217,601	$215,535	$0	$26,309	$0	$0	$241,844
341058	MONTROSE MUTUAL TEL. CO.	$2,583	$0	$10	$0	$0	$2,593	$2,357	$0	$10	$0	$0	$2,367
341060	MOULTRIE INDEPENDENT TEL. CO.	$1,794	$0	$0	$0	$0	$1,794	$1,488	$0	$0	$0	$0	$1,488
341061	FRONTIER COMM. OF MT. PULASKI, INC.	$446	$0	$0	$0	$0	$446	$669	$0	$0	$0	$0	$669
341062	NEW WINDSOR TEL. CO.	$1,281	$0	$0	$0	$0	$1,281	$1,504	$0	$0	$0	$0	$1,504
341065	ODIN TEL. EXCHANGE, INC.	$7,977	$0	$332	$0	$0	$8,309	$7,481	$0	$218	$0	$0	$7,699
341066	ONEIDA TEL. EXCHANGE	$108	$0	$0	$0	$0	$108	$188	$0	$0	$0	$0	$188
341067	FRONTIER COMM. OF ORION, INC.	$463	$0	$0	$0	$0	$463	$358	$0	$0	$0	$0	$358
341073	FRONTIER COMM.-PRAIRIE, INC.	$1,450	$0	$0	$0	$0	$1,450	$1,340	$0	$10	$0	$0	$1,350
341075	REYNOLDS TEL. CO.	$0	$0	$0	$0	$0	$0	$81	$0	$18	$0	$0	$99
341079	FRONTIER COMM.-SCHUYLER, INC.	$5,545	$0	$0	$0	$0	$5,545	$5,356	$0	$0	$0	$0	$5,356
341086	TONICA TEL. CO.	$300	$0	$0	$0	$0	$300	$380	$0	$0	$0	$0	$380
341087	VIOLA HOME TEL. CO.	$878	$0	$9	$0	$0	$887	$1,004	$0	$9	$0	$0	$1,013
341088	WABASH TEL. COOP., INC.	$21,465	$0	$446	$0	$0	$21,911	$23,444	$0	$443	$0	$0	$23,887
341091	WOODHULL COMMUNITY TEL. CO.	$108	$0	$0	$0	$0	$108	$108	$0	$0	$0	$0	$108
341092	STELLE TEL. CO.	$0	$0	$0	$0	$0	$0	$0	$0	$0	$0	$0	$0
341093	YATES CITY TEL. CO.	$108	$0	$0	$0	$0	$108	$90	$0	$0	$0	$0	$90
341183	CITIZENS TEL CO. OF IL DBA FRONTIER	$161,375	$0	$2,667	$0	$405	$164,447	$169,232	$0	$4,178	$0	$152	$173,562
343035	VERIZON SOUTH INC - IL (ALLTEL)	$60,941	$0	$2,976	$0	$31	$63,948	$51,713	$0	$1,884	$0	$40	$53,637
345070	ILLINOIS BELL TEL. CO.	$4,980,985	$0	$515,942	$0	$153	$5,497,080	$5,642,365	$0	$663,341	$0	$136	$6,305,842
349002	FORTE COMMUNICATIONS, INC.	$840,572	$0	$373,200	$0	$5,770	$1,219,542	$733,967	$0	$298,770	$0	$0	$1,032,737
349004	DIVERSE COMMUNICATIONS	$116	$0	$0	$0	$0	$116	$156	$0	$0	$0	$0	$156
TOTAL	**INDIANA**	**$4,583,908**	**$0**	**$575,242**	**$0**	**$1,763**	**$5,160,913**	**$5,103,034**	**$0**	**$601,696**	**$0**	**$2,326**	**$5,707,056**
320742	BLOOMINGDALE HOME TEL. CO., INC.	$9	$0	$0	$0	$0	$9	$108	$0	$0	$0	$0	$108
320744	CAMDEN TEL. CO., INC.-IN	$1,299	$0	$165	$0	$0	$1,464	$2,011	$0	$153	$0	$0	$2,164
320747	CENTURYTEL OF CENTRAL INDIANA, INC.	$712	$0	$0	$0	$0	$712	$1,438	$0	$4	$0	$0	$1,442
320750	FRONTIER COMM. OF INDIANA, INC.	$1,876	$0	$0	$0	$0	$1,876	$2,543	$0	$19	$0	$0	$2,562
320751	CITIZENS TEL. CORP.-WARREN	$1,384	$0	$32	$0	$0	$1,416	$1,886	$0	$11	$0	$0	$1,897
320753	CLAY CTY. RURAL TEL. COOP., INC.	$2,710	$0	$132	$0	$0	$2,842	$2,075	$0	$18	$0	$0	$2,093
320759	DAVIESS-MARTIN CTY. RURAL TEL. CORP.	$1,804	$0	$0	$0	$0	$1,804	$1,788	$0	$0	$0	$0	$1,788
320771	GEETINGSVILLE TEL. CO., INC.	$18	$0	$0	$0	$0	$18	$28	$0	$0	$0	$0	$28
320772	VERIZON NORTH INC. - IN	$721,467	$0	$65,655	$0	$337	$787,459	$773,832	$0	$68,415	$0	$630	$842,877
320775	HANCOCK RURAL TEL CORP DBA HANCOCK TELECOM	$1,639	$0	$0	$0	$0	$1,639	$2,406	$0	$156	$0	$0	$2,562
320776	COMM. CORP. OF INDIANA	$7,410	$0	$492	$0	$0	$7,902	$9,020	$0	$351	$0	$0	$9,371
320777	HOME TEL. CO. OF PITTSBORO, INC.	$2,123	$0	$30	$0	$0	$2,153	$2,175	$0	$146	$0	$0	$2,321
320778	HOME TEL. CO., INC.	$3,409	$0	$278	$0	$0	$3,687	$3,642	$0	$389	$0	$0	$4,031
320779	VERIZON NORTH INC. - IN (CONTEL)	$231,484	$0	$20,551	$0	$124	$252,159	$279,347	$0	$22,299	$0	$238	$301,884
320783	LIGONIER TEL. CO.	$1,993	$0	$0	$0	$0	$1,993	$3,569	$0	$0	$0	$0	$3,569
320788	MERCHANTS & FARMERS TEL. CO.	$441	$0	$37	$0	$0	$478	$415	$0	$11	$0	$0	$426
320790	MONON TEL. CO., INC.	$5,400	$0	$660	$0	$0	$6,060	$5,228	$0	$360	$0	$0	$5,588
320792	MULBERRY COOP. TEL. CO., INC.	$2,736	$0	$0	$0	$0	$2,736	$3,065	$0	$24	$0	$0	$3,089
320796	NEW LISBON TEL. CO., INC.	$108	$0	$0	$0	$0	$108	$108	$0	$0	$0	$0	$108
320797	NEW PARIS TEL., INC.	$316	$0	$0	$0	$0	$316	$220	$0	$0	$0	$0	$220
320800	NORTHWESTERN INDIANA TEL. CO., INC.	$8,204	$0	$1,093	$0	$0	$9,297	$12,692	$0	$1,313	$0	$0	$14,005

Table 2.5
Low-Income Program Dollars by Study Area

ID Code	Study Area Name	2004 General Lifeline	2004 Tribal Lifeline	2004 Non-Tribal Link Up	2004 Tribal Link Up	2004 TLS	2004 Total	2005 General Lifeline	2005 Tribal Lifeline	2005 Non-Tribal Link Up	2005 Tribal Link Up	2005 TLS	2005 Total
	INDIANA Continued												
320801	CENTURYTEL OF ODON, INC.	$2,110	$0	$13	$0	$0	$2,123	$2,547	$0	$13	$0	$0	$2,560
320807	PERRY-SPENCER RURAL TEL. COOP., INC.	$6,476	$0	$230	$0	$411	$7,117	$7,032	$0	$238	$0	$301	$7,571
320809	COMM. CORP. OF SOUTHERN INDIANA	$3,290	$0	$410	$0	$0	$3,700	$3,500	$0	$228	$0	$0	$3,728
320813	PULASKI-WHITE RURAL TEL. COOP., INC.	$600	$0	$30	$0	$0	$630	$542	$0	$60	$0	$0	$602
320815	ROCHESTER TEL. CO., INC.	$15,127	$0	$1,263	$0	$630	$17,020	$16,960	$0	$1,504	$0	$888	$19,352
320816	S & W TEL. CO., INC.	$778	$0	$15	$0	$0	$793	$1,128	$0	$29	$0	$0	$1,157
320818	SMITHVILLE TEL. CO., INC.	$24,332	$0	$1,656	$0	$0	$25,988	$30,944	$0	$1,434	$0	$0	$32,378
320819	SOUTHEASTERN INDIANA RURAL TEL. COOP., INC.	$3,032	$0	$0	$0	$0	$3,032	$4,600	$0	$0	$0	$0	$4,600
320825	SUNMAN TELECOMMUNICATIONS CORP.	$0	$0	$0	$0	$0	$0	$557	$0	$0	$0	$0	$557
320826	SWAYZEE TEL. CO., INC.	$532	$0	$0	$0	$0	$532	$699	$0	$0	$0	$0	$699
320827	SWEETSER RURAL TEL. CO., INC.	$348	$0	$0	$0	$0	$348	$336	$0	$0	$0	$0	$336
320828	FRONTIER COMM. OF THORNTOWN, INC.	$1,340	$0	$0	$0	$0	$1,340	$2,270	$0	$6	$0	$0	$2,276
320829	TIPTON TEL. CO., INC.	$9,720	$0	$210	$0	$0	$9,930	$9,754	$0	$215	$0	$0	$9,969
320830	TRI-COUNTY TEL. CO., INC.-IN	$3,507	$0	$175	$0	$0	$3,682	$4,069	$0	$138	$0	$0	$4,207
320832	UNITED TEL. CO. OF INDIANA, INC.	$220,344	$0	$1,270	$0	$0	$221,614	$275,766	$0	$1,375	$0	$0	$277,141
320834	WASH. CTY. RURAL TEL. COOP., INC.	$6,844	$0	$192	$0	$0	$7,036	$8,546	$0	$215	$0	$0	$8,761
320837	WEST POINT TEL. CO., INC.	$124	$0	$0	$0	$0	$124	$337	$0	$0	$0	$0	$337
320839	YEOMAN TEL. CO., INC.	$806	$0	$0	$0	$0	$806	$720	$0	$0	$0	$0	$720
323034	VERIZON NORTH INC - IN (ALLTEL)	$6,582	$0	$686	$0	$11	$7,279	$6,855	$0	$374	$0	$0	$7,229
325080	INDIANA BELL TEL. CO.	$3,281,474	$0	$479,967	$0	$250	$3,761,691	$3,618,088	$0	$502,198	$0	$269	$4,120,555
329009	SEI DATA INC.	$0	$0	$0	$0	$0	$0	$188	$0	$0	$0	$0	$188
TOTAL	**IOWA**	**$4,395,262**	**$457**	**$56,508**	**$0**	**$27,160**	**$4,479,387**	**$5,366,353**	**$717**	**$462,014**	**$0**	**$252,310**	**$6,081,394**
351096	AMANA COLONIES TEL. CO.	$0	$0	$0	$0	$0	$0	$0	$0	$0	$0	$0	$0
351096	AMANA COLONIES TEL. CO.	$46,574	$0	$272	$0	$0	$46,846	$51,337	$0	$119	$0	$0	$51,456
351097	ANDREW TEL. CO., INC.	$2,001	$0	$0	$0	$0	$2,001	$2,586	$0	$0	$0	$0	$2,586
351098	ARCADIA TEL. COOP.	$600	$0	$0	$0	$0	$600	$600	$0	$0	$0	$0	$600
351101	ATKINS TEL. CO.	$256	$0	$0	$0	$0	$256	$565	$0	$0	$0	$0	$565
351105	AYRSHIRE FMRS. MUT. TEL. CO.	$2,150	$0	$40	$0	$590	$2,780	$2,101	$0	$0	$0	$555	$2,656
351106	ALPINE COMMUNICATIONS, L.C.	$31,363	$0	$84	$0	$0	$31,447	$34,662	$0	$284	$0	$0	$34,946
351107	BALDWIN-NASHVILLE TEL. CO., INC.	$3,699	$0	$0	$0	$0	$3,699	$4,402	$0	$0	$0	$0	$4,402
351108	BARNES CITY COOP. TEL. CO.	$1,076	$0	$0	$0	$0	$1,076	$1,201	$0	$0	$0	$0	$1,201
351110	BERNARD TEL. CO., INC.	$3,262	$0	$0	$0	$0	$3,262	$3,499	$0	$0	$0	$0	$3,499
351112	BREDA TEL. COOP.	$2,638	$0	$0	$0	$0	$2,638	$2,160	$0	$14	$0	$0	$2,174
351113	BROOKLYN MUTUAL TEL. CO.	$4,563	$0	$0	$0	$0	$4,563	$4,291	$0	$0	$0	$0	$4,291
351114	THE BURT TEL. CO.	$2,417	$0	$24	$0	$0	$2,441	$2,361	$0	$0	$0	$0	$2,361
351115	BUTLER-BREMER MUTUAL TELEPHONE COMPANY	$8,141	$0	$0	$0	$0	$8,141	$8,122	$0	$0	$0	$0	$8,122
351115	CLARKSVILLE TELEPHONE COMPANY	$5,117	$0	$0	$0	$0	$5,117	$4,989	$0	$0	$0	$0	$4,989
351118	CASCADE TEL. CO.	$6,788	$0	$87	$0	$0	$6,875	$7,303	$0	$144	$0	$0	$7,447
351119	CASEY MUTUAL TEL. CO.	$3,484	$0	$0	$0	$0	$3,484	$3,776	$0	$0	$0	$0	$3,776
351121	CENTER JUNCTION TEL. CO., INC.	$276	$0	$0	$0	$0	$276	$495	$0	$0	$0	$0	$495
351125	CENTRAL SCOTT TEL.	$7,314	$0	$13	$0	$0	$7,327	$7,694	$0	$76	$0	$0	$7,770
351126	CENTURYTEL. OF CHESTER, INC.	$1,011	$0	$0	$0	$0	$1,011	$886	$0	$0	$0	$0	$886
351127	CITIZENS TEL CO OF IA DBA FRONTIER	$244,237	$0	$594	$0	$0	$244,831	$264,433	$0	$791	$0	$0	$265,224
351129	THE CITIZENS MUTUAL TEL. CO.	$18,791	$0	$210	$0	$0	$19,001	$21,433	$0	$270	$0	$0	$21,703
351130	CLARENCE TEL. CO., INC.	$2,897	$0	$0	$0	$0	$2,897	$3,296	$0	$0	$0	$0	$3,296
351132	CLEAR LAKE INDP. TEL. CO.	$18,888	$0	$49	$0	$0	$18,937	$16,165	$0	$98	$0	$0	$16,263
351133	C-M-L TEL. COOP. ASSN.	$3,790	$0	$0	$0	$0	$3,790	$4,170	$0	$0	$0	$0	$4,170
351134	COLO TEL. CO.	$1,582	$0	$0	$0	$0	$1,582	$2,330	$0	$10	$0	$0	$2,340
351136	COON CREEK TEL. CO.	$1,444	$0	$0	$0	$0	$1,444	$1,396	$0	$0	$0	$0	$1,396
351137	COON VALLEY COOP. TEL. ASSN., INC.	$2,159	$0	$0	$0	$0	$2,159	$2,540	$0	$0	$0	$0	$2,540
351139	COOP. TEL. CO.	$1,963	$0	$0	$0	$0	$1,963	$1,705	$0	$0	$0	$0	$1,705
351141	CORN BELT TEL. CO.	$3,132	$0	$0	$0	$0	$3,132	$3,602	$0	$0	$0	$0	$3,602
351146	CUMBERLAND TEL. CO.	$1,623	$0	$0	$0	$0	$1,623	$1,878	$0	$0	$0	$0	$1,878
351147	DANVILLE MUT. TEL. CO.	$2,547	$0	$10	$0	$42	$2,599	$2,174	$0	$0	$0	$144	$2,318
351149	DEFIANCE TEL. CO.	$1,680	$0	$0	$0	$0	$1,680	$1,956	$0	$0	$0	$0	$1,956
351150	DIXON TEL. CO.	$1,269	$0	$0	$0	$0	$1,269	$1,010	$0	$0	$0	$0	$1,010
351152	DUMONT TELEPHONE COMPANY	$4,270	$0	$0	$0	$0	$4,270	$4,307	$0	$24	$0	$0	$4,331
351152	UNIVERSAL COMMUNICATIONS OF ALLISON	$1,951	$0	$30	$0	$0	$1,981	$2,044	$0	$60	$0	$0	$2,104
351153	DUNKERTON TEL. COOP., INC.	$1,491	$0	$0	$0	$0	$1,491	$1,406	$0	$0	$0	$0	$1,406
351156	EAST BUCHANAN TEL. COOP.	$3,841	$0	$0	$0	$0	$3,841	$4,996	$0	$0	$0	$0	$4,996
351157	ELLSWORTH COOP. TEL. ASSN.	$1,217	$0	$14	$0	$0	$1,231	$1,433	$0	$0	$0	$0	$1,433
351158	MINBURN TELECOMMUNICATIONS, INC.	$2,949	$0	$0	$0	$0	$2,949	$2,751	$0	$15	$0	$0	$2,766
351160	FARMERS & BUSINESSMEN'S TEL. CO.	$6,184	$0	$0	$0	$0	$6,184	$6,800	$0	$0	$0	$0	$6,800
351162	FARMERS COOP. TEL. CO.-DYSART	$6,367	$0	$0	$0	$0	$6,367	$6,959	$0	$0	$0	$0	$6,959
351166	FARMERS & MERCHANTS MUTUAL TEL. CO.	$2,218	$0	$0	$0	$0	$2,218	$2,558	$0	$0	$0	$0	$2,558
351167	IOWA TELECOMM SVCS DBA IOWA TELECOM-NORTH	$458,779	$332	$6,622	$0	$0	$465,733	$489,699	$347	$6,612	$0	$0	$496,658
351168	FARMERS MUTUAL COOP TEL CO- HARLAN	$6,596	$0	$0	$0	$0	$6,596	$6,819	$0	$0	$0	$0	$6,819
351169	FARMERS MUTUAL COOP. TEL. CO.-MOULTON	$5,927	$0	$0	$0	$0	$5,927	$6,306	$0	$0	$0	$0	$6,306
351170	IOWA TELECOMM SVCS DBA IOWA TELECOM-SYSTEMS	$239,724	$0	$3,813	$0	$0	$243,537	$260,670	$0	$4,086	$0	$0	$264,756
351171	FARMERS MUTUAL TEL. CO.-JESUP	$5,475	$0	$0	$0	$0	$5,475	$5,138	$0	$0	$0	$0	$5,138

Table 2.5
Low-Income Program Dollars by Study Area

ID Code	Study Area Name	2004 General Lifeline	2004 Tribal Lifeline	2004 Non-Tribal Link Up	2004 Tribal Link Up	2004 TLS	2004 Total	2005 General Lifeline	2005 Tribal Lifeline	2005 Non-Tribal Link Up	2005 Tribal Link Up	2005 TLS	2005 Total
	IOWA Continued												
351172	FARMERS MUTUAL TEL. CO.-NORA SPRINGS	$9,105	$0	$10	$0	$0	$9,115	$10,439	$0	$0	$0	$0	$10,439
351173	FARMERS MUTUAL TEL. COOP.-SHELLSBURG	$6,771	$0	$0	$0	$0	$6,771	$6,880	$0	$29	$0	$0	$6,909
351174	FARMERS MUTUAL TEL. CO.-STANTON	$4,212	$0	$10	$0	$0	$4,222	$4,160	$0	$10	$0	$0	$4,170
351175	FARMERS TEL. CO.-BATAVIA	$2,404	$0	$16	$0	$0	$2,420	$3,074	$0	$20	$0	$0	$3,094
351176	FARMERS TEL. CO.-ESSEX	$2,404	$0	$0	$0	$0	$2,404	$2,991	$0	$0	$0	$0	$2,991
351177	FARMERS TEL. CO.-RICEVILLE	$2,936	$0	$10	$0	$0	$2,946	$3,329	$0	$0	$0	$0	$3,329
351178	IOWA TELECOMM SVCS DBA IOWA TELECOM	$284,713	$0	$4,238	$0	$0	$288,951	$315,880	$0	$3,909	$0	$0	$319,789
351179	FENTON COOP. TEL. CO.	$1,640	$0	$0	$0	$0	$1,640	$1,408	$0	$0	$0	$0	$1,408
351187	PARTNER COMMUN COOP F/K/A MID-IOWA TEL	$2,321	$0	$144	$0	$0	$2,465	$3,176	$0	$192	$0	$0	$3,368
351188	GOLDFIELD TEL. CO.	$2,932	$0	$0	$0	$0	$2,932	$2,463	$0	$0	$0	$0	$2,463
351189	RIVER VALLEY TEL. COOP.	$5,408	$0	$0	$0	$0	$5,408	$5,128	$0	$10	$0	$0	$5,138
351191	GRAND MOUND COOP. TEL. ASSN.	$2,602	$0	$0	$0	$0	$2,602	$2,733	$0	$0	$0	$0	$2,733
351195	GRISWOLD COOP. TEL. CO.	$8,507	$0	$35	$0	$0	$8,542	$9,789	$0	$20	$0	$0	$9,809
351199	HAWKEYE TEL. CO.	$4,013	$0	$10	$0	$0	$4,023	$3,859	$0	$10	$0	$0	$3,869
351202	HOSPERS TEL. EXCHANGE, INC.	$2,157	$0	$10	$0	$0	$2,167	$1,901	$0	$0	$0	$0	$1,901
351203	HUBBARD COOP. TEL. ASSN.	$3,677	$0	$0	$0	$0	$3,677	$3,561	$0	$0	$0	$0	$3,561
351205	HUXLEY COOP. TEL. CO.	$5,350	$0	$0	$0	$0	$5,350	$4,964	$0	$0	$0	$0	$4,964
351206	IAMO TEL. CO.-IA	$2,884	$0	$0	$0	$0	$2,884	$3,046	$0	$0	$0	$0	$3,046
351209	INTERSTATE 35 TEL. CO.	$3,442	$0	$0	$0	$0	$3,442	$2,974	$0	$0	$0	$0	$2,974
351212	JEFFERSON TEL. CO.-IA	$25,203	$0	$830	$0	$0	$26,033	$26,312	$0	$800	$0	$0	$27,112
351213	JORDAN SOLDIER VAL COOP. TEL. CO.	$819	$0	$0	$0	$0	$819	$1,236	$0	$0	$0	$0	$1,236
351214	KALONA COOP. TEL. CO.	$4,442	$0	$0	$0	$0	$4,442	$5,097	$0	$0	$0	$0	$5,097
351217	KEYSTONE FRMS. COOP. TEL. CO.	$2,832	$0	$0	$0	$0	$2,832	$2,609	$0	$0	$0	$0	$2,609
351220	LA PORTE CITY TEL. CO.	$5,510	$0	$0	$0	$0	$5,510	$5,471	$0	$0	$0	$0	$5,471
351222	LA MOTTE TEL. CO.	$2,767	$0	$0	$0	$0	$2,767	$3,211	$0	$0	$0	$0	$3,211
351223	LAUREL TEL. CO., INC.	$1,159	$0	$0	$0	$15	$1,174	$894	$0	$30	$0	$0	$924
351225	LEHIGH VALLEY COOP. TEL. ASSN.	$7,843	$0	$0	$0	$0	$7,843	$8,548	$0	$0	$0	$0	$8,548
351228	LONE ROCK COOP. TEL. CO.	$699	$0	$23	$0	$0	$722	$527	$0	$30	$0	$0	$557
351229	LOST NATION-ELWOOD TEL. CO.	$3,081	$0	$0	$0	$34	$3,115	$2,117	$0	$10	$0	$0	$2,127
351230	NORTHEAST IOWA TEL. CO.	$6,108	$0	$0	$0	$0	$6,108	$5,922	$0	$0	$0	$0	$5,922
351232	LYNNVILLE COMM. TEL. CO., INC.	$204	$0	$0	$0	$0	$204	$204	$0	$0	$0	$0	$204
351235	MANILLA TEL. CO.	$3,445	$0	$0	$0	$0	$3,445	$4,021	$0	$0	$0	$0	$4,021
351237	MARNE & ELK HORN TEL. CO.	$6,421	$0	$0	$0	$0	$6,421	$3,460	$0	$0	$0	$0	$3,460
351238	MARTELLE COOP. TEL. ASSN.	$913	$0	$0	$0	$0	$913	$1,052	$0	$0	$0	$0	$1,052
351239	MASSENA TEL. CO.	$3,495	$0	$0	$0	$0	$3,495	$3,288	$0	$0	$0	$0	$3,288
351241	MECHANICSVILLE TEL. CO.	$1,837	$0	$0	$0	$0	$1,837	$1,275	$0	$0	$0	$0	$1,275
351242	MILES COOP. TEL. ASSN.	$3,769	$0	$0	$0	$0	$3,769	$3,861	$0	$0	$0	$0	$3,861
351243	MILLER TEL. CO.-IA	$0	$0	$0	$0	$0	$0	$162	$0	$0	$0	$0	$162
351245	MINBURN TEL. CO.	$1,020	$0	$0	$0	$0	$1,020	$945	$0	$0	$0	$0	$945
351246	MINERVA VALLEY TEL. CO., INC.	$2,718	$0	$0	$0	$0	$2,718	$2,892	$0	$0	$0	$0	$2,892
351247	MODERN COOP. TEL. CO.	$5,046	$0	$0	$0	$0	$5,046	$4,870	$0	$0	$0	$0	$4,870
351248	MONTEZUMA MUTUAL TEL. CO.	$6,818	$0	$140	$0	$0	$6,958	$6,180	$0	$30	$0	$0	$6,210
351250	MUTUAL TEL. CO. OF MORNING SUN	$0	$0	$0	$0	$0	$0	$3,790	$0	$0	$0	$0	$3,790
351251	MEDIAPOLIS TEL. CO.	$7,594	$0	$17	$0	$75	$7,686	$6,936	$0	$0	$0	$15	$6,951
351252	MUTUAL TEL. CO.	$7,897	$0	$0	$0	$0	$7,897	$8,780	$0	$0	$0	$0	$8,780
351257	NORTH ENGLISH COOP. TEL. CO.	$2,645	$0	$6	$0	$0	$2,651	$3,212	$0	$0	$0	$0	$3,212
351259	NORTHERN IOWA TEL. CO.	$9,039	$0	$0	$0	$0	$9,039	$9,716	$0	$0	$0	$0	$9,716
351260	NORTHWEST IOWA TEL. CO., INC.	$10,027	$0	$19	$0	$0	$10,046	$10,606	$0	$0	$0	$0	$10,606
351261	NORTHWEST TEL. COOP.	$1,436	$0	$54	$0	$0	$1,490	$1,679	$0	$18	$0	$0	$1,697
351262	COMMUNICATIONS 1 NETWORK, INC. F/K/A NORWAY	$3,530	$0	$75	$0	$0	$3,605	$4,026	$0	$30	$0	$0	$4,056
351263	OGDEN TEL. CO.-IA	$7,290	$0	$0	$0	$0	$7,290	$7,569	$0	$0	$0	$0	$7,569
351264	OLIN TEL. CO., INC.	$4,392	$0	$10	$0	$0	$4,402	$4,357	$0	$0	$0	$0	$4,357
351265	ONSLOW COOP. TEL. ASSN.	$796	$0	$0	$0	$0	$796	$1,135	$0	$0	$0	$0	$1,135
351266	ORAN MUTUAL TEL. CO.	$1,294	$0	$9	$0	$0	$1,303	$1,352	$0	$0	$0	$0	$1,352
351269	PALO COOP. TEL. ASSN.	$512	$0	$0	$0	$0	$512	$364	$0	$0	$0	$0	$364
351270	PALMER MUTUAL TEL. CO.	$776	$0	$3	$0	$0	$779	$1,219	$0	$0	$0	$0	$1,219
351271	PANORA COOP. TEL. ASSN., INC.	$3,907	$0	$0	$0	$0	$3,907	$3,966	$0	$0	$0	$0	$3,966
351273	PEOPLES TEL. CO.-IA	$2,728	$0	$0	$0	$0	$2,728	$3,356	$0	$0	$0	$0	$3,356
351274	CENTURYTEL OF POSTVILLE, INC.	$4,711	$0	$6	$0	$0	$4,717	$3,783	$0	$5	$0	$0	$3,788
351275	PRAIRIEBURG TEL. CO., INC.	$632	$0	$0	$0	$0	$632	$947	$0	$0	$0	$0	$947
351276	PRESTON TEL. CO.	$4,955	$0	$0	$0	$0	$4,955	$5,319	$0	$0	$0	$0	$5,319
351277	RADCLIFFE TEL. CO., INC.	$833	$0	$0	$0	$0	$833	$750	$0	$0	$0	$0	$750
351278	READLYN TEL. CO.	$2,108	$0	$0	$0	$0	$2,108	$2,477	$0	$0	$0	$0	$2,477
351280	RINGSTED TEL. CO.	$2,371	$0	$0	$0	$0	$2,371	$2,975	$0	$0	$0	$0	$2,975
351282	ROCKWELL COOP. TEL. ASSN.	$3,494	$0	$0	$0	$0	$3,494	$3,644	$0	$0	$0	$0	$3,644
351283	ROYAL TEL. CO.	$1,522	$0	$0	$0	$0	$1,522	$1,603	$0	$0	$0	$0	$1,603
351284	RUTHVEN TEL. EXCH. CO.	$5,904	$0	$0	$0	$0	$5,904	$5,624	$0	$0	$0	$0	$5,624
351285	SAC COUNTY MUTUAL TEL. CO.	$5,837	$0	$0	$0	$0	$5,837	$6,365	$0	$0	$0	$0	$6,365
351291	SCHALLER TEL. CO.	$7,933	$0	$0	$0	$0	$7,933	$8,263	$0	$0	$0	$0	$8,263
351292	SEARSBORO TEL. CO.	$1,215	$0	$0	$0	$0	$1,215	$988	$0	$0	$0	$0	$988
351293	SHARON TEL. CO.	$951	$0	$0	$0	$0	$951	$742	$0	$0	$0	$0	$742

Table 2.5
Low-Income Program Dollars by Study Area

ID Code	Study Area Name	2004 General Lifeline	2004 Tribal Lifeline	2004 Non-Tribal Link Up	2004 Tribal Link Up	2004 TLS	2004 Total	2005 General Lifeline	2005 Tribal Lifeline	2005 Non-Tribal Link Up	2005 Tribal Link Up	2005 TLS	2005 Total
	IOWA Continued												
351294	SCRANTON TEL. CO.	$4,518	$0	$225	$0	$0	$4,743	$5,068	$0	$225	$0	$0	$5,293
351295	SHELL ROCK TEL. CO.	$2,702	$0	$0	$0	$0	$2,702	$3,469	$0	$0	$0	$0	$3,469
351297	HEART OF IOWA TEL. COOP.	$11,665	$0	$340	$0	$63	$12,068	$10,865	$0	$460	$0	$74	$11,399
351298	SOUTH SLOPE COOP. TEL. CO.	$17,057	$0	$140	$0	$0	$17,197	$19,211	$0	$110	$0	$0	$19,321
351301	SOUTHWEST TEL. EXCH., INC.	$1,790	$0	$0	$0	$0	$1,790	$1,814	$0	$0	$0	$0	$1,814
351302	SPRINGVILLE COOP. TEL. ASSN.	$1,837	$0	$0	$0	$0	$1,837	$2,255	$0	$16	$0	$0	$2,271
351303	COOPERATIVE TEL. EXCHANGE	$2,759	$0	$32	$0	$0	$2,791	$2,645	$0	$0	$0	$0	$2,645
351304	SWISHER TEL. CO.	$450	$0	$0	$0	$0	$450	$632	$0	$0	$0	$0	$632
351305	STRATFORD MUTUAL TEL. CO.	$2,486	$0	$0	$0	$0	$2,486	$2,818	$0	$90	$0	$0	$2,908
351306	SULLY TEL. ASSOC.	$632	$0	$0	$0	$0	$632	$810	$0	$0	$0	$0	$810
351307	SUPERIOR TEL. COOP.	$0	$0	$0	$0	$0	$0	$153	$0	$0	$0	$0	$153
351308	TEMPLETON TEL. CO.	$396	$0	$0	$0	$0	$396	$600	$0	$0	$0	$0	$600
351309	TERRIL TELEPHONE COOPERATIVE	$504	$0	$0	$0	$0	$504	$1,165	$0	$0	$0	$0	$1,165
351310	TITONKA TEL. CO.	$2,649	$0	$0	$0	$0	$2,649	$2,650	$0	$0	$0	$0	$2,650
351316	UNITED FARMERS TEL. CO.	$1,292	$0	$0	$0	$0	$1,292	$1,408	$0	$0	$0	$0	$1,408
351319	VAN BUREN TEL. CO., INC.	$15,194	$0	$126	$0	$0	$15,320	$14,714	$0	$13	$0	$0	$14,727
351320	VAN HORNE COOP. TEL. CO.	$1,158	$0	$0	$0	$0	$1,158	$1,351	$0	$0	$0	$0	$1,351
351322	VENTURA TEL. CO., INC.	$378	$0	$0	$0	$0	$378	$688	$0	$0	$0	$0	$688
351324	VILLISCA FARMERS TEL. CO.	$7,507	$0	$132	$0	$0	$7,639	$7,665	$0	$93	$0	$0	$7,758
351326	WALNUT TEL. CO.	$2,083	$0	$0	$0	$0	$2,083	$5,506	$0	$0	$0	$0	$5,506
351327	WEBB-DICKENS TEL. CORP.	$1,163	$0	$0	$0	$0	$1,163	$2,457	$0	$0	$0	$0	$2,457
351328	WEBSTER-CALHOUN COOP. TEL. ASSN.	$21,923	$0	$0	$0	$556	$22,479	$26,447	$0	$10	$0	$586	$27,043
351329	WELLMAN COOP. TEL. ASSN.	$3,409	$0	$0	$0	$0	$3,409	$4,006	$0	$0	$0	$0	$4,006
351331	WEST IOWA TEL. CO.	$16,963	$0	$198	$0	$70	$17,231	$22,613	$0	$105	$0	$84	$22,802
351332	WEST LIBERTY TEL. CO.	$8,608	$0	$380	$0	$0	$8,988	$9,912	$0	$500	$0	$0	$10,412
351334	WESTERN IOWA TEL. ASSN.	$13,388	$0	$231	$0	$621	$14,240	$11,488	$0	$166	$0	$588	$12,242
351335	WESTSIDE INDP. TEL. CO.	$393	$0	$0	$0	$0	$393	$454	$0	$0	$0	$0	$454
351336	WILTON TEL. CO.	$5,815	$0	$0	$0	$0	$5,815	$5,564	$0	$10	$0	$0	$5,574
351337	WINNEBAGO COOP. TEL. ASSN.-IA	$19,393	$0	$0	$0	$0	$19,393	$20,564	$0	$0	$0	$0	$20,564
351342	WOOLSTOCK MUT. TEL. ASSN.	$720	$0	$0	$0	$0	$720	$712	$0	$20	$0	$0	$732
351343	WYOMING MUTUAL TEL. CO.	$2,965	$0	$0	$0	$0	$2,965	$2,881	$0	$0	$0	$0	$2,881
351344	PRAIRIE TEL. CO., INC.	$3,882	$0	$14	$0	$0	$3,896	$3,462	$0	$14	$0	$0	$3,476
351346	ACE TEL. ASSN.-IA	$21,050	$0	$9	$0	$0	$21,059	$23,351	$0	$45	$0	$0	$23,396
351405	HILLS TEL. CO., INC.-IA	$6,621	$0	$100	$0	$0	$6,721	$7,018	$0	$0	$0	$0	$7,018
351407	KILLDUFF TELEPHONE COMPANY	$0	$0	$0	$0	$0	$0	$180	$0	$0	$0	$0	$180
351424	MABEL COOP. TEL. CO.-IA	$4,377	$0	$0	$0	$0	$4,377	$4,682	$0	$0	$0	$0	$4,682
351888	GRAND RIVER MUTUAL TELEPHONE CORPORATION	$71,224	$0	$257	$0	$0	$71,481	$71,652	$0	$782	$0	$0	$72,434
351888	SOUTH CENTRAL COMMUNICATIONS INC.	$16,446	$0	$54	$0	$0	$16,500	$17,100	$0	$247	$0	$0	$17,347
355141	QWEST CORPORATION - IA	$2,185,083	$0	$22,567	$0	$24,218	$2,231,868	$2,445,538	$20	$122,727	$0	$14,734	$2,583,019
359001	CITY OF HAWARDEN DBA HITEC	$7,073	$0	$0	$0	$0	$7,073	$7,645	$0	$0	$0	$0	$7,645
359002	LAURENS MUNICIPAL BROADBAND COMM. UTILITY	$4,416	$0	$0	$0	$0	$4,416	$3,560	$0	$0	$0	$0	$3,560
359003	COON RAPIDS MUNICIPAL COMMUNICATIONS UTILITY	$1,573	$0	$0	$0	$0	$1,573	$2,464	$0	$0	$0	$0	$2,464
359004	FOREST CITY TELECOM, INC.	$3,064	$0	$0	$0	$0	$3,064	$3,457	$0	$0	$0	$0	$3,457
359005	HEART OF IOWA COMMUNICATIONS	$16,647	$0	$840	$0	$126	$17,613	$16,746	$0	$1,220	$0	$163	$18,129
359006	INDEPENDENT NETWORKS, LC	$0	$0	$0	$0	$0	$0	$126	$0	$0	$0	$0	$126
359007	F&B COMMUNICATIONS (IA)	$1,081	$0	$0	$0	$0	$1,081	$0	$0	$0	$0	$0	$0
359007	F&B COMMUNICATIONS (IA)	$1,989	$0	$0	$0	$0	$1,989	$4,550	$0	$0	$0	$0	$4,550
359009	COON CREEK TELECOMMUNICATIONS	$6,524	$0	$29	$0	$0	$6,553	$8,773	$0	$0	$0	$0	$8,773
359010	MIDWEST WIRELESS	$11,532	$0	$0	$0	$0	$11,532	$12,813	$0	$0	$0	$0	$12,813
359012	LOST NATION ELWOOD TELEPHONE COMPANY	$199	$0	$0	$0	$0	$199	$752	$0	$10	$0	$0	$762
359013	MMTSU (IA)	$491	$0	$0	$0	$0	$491	$1,653	$0	$0	$0	$0	$1,653
359015	HARLAN MUNICIPAL UTILITIES	$2,999	$0	$0	$0	$0	$2,999	$4,958	$0	$0	$0	$0	$4,958
359016	UNITED STATES CELLULAR CORPORATION	$1,221	$125	$75	$0	$0	$1,421	$1,902	$350	$45	$0	$0	$2,297
359018	LOUISA COMMUNICATIONS	$0	$0	$0	$0	$0	$0	$996	$0	$0	$0	$0	$996
359019	COX IOWA TELECOM, LLC	$26,407	$0	$0	$0	$0	$26,407	$27,334	$0	$0	$0	$0	$27,334
359020	GOLDFIELD ACCESS NETWORK	$12,335	$0	$0	$0	$0	$12,335	$12,475	$0	$0	$0	$0	$12,475
359021	SPENCER MUNICIPAL UTILITIES	$14,643	$0	$1,101	$0	$750	$16,494	$15,415	$0	$867	$0	$795	$17,077
359022	COMMUNITY CABLE TELEVISION AGENCY OF OBRIEN	$1,568	$0	$0	$0	$0	$1,568	$2,918	$0	$0	$0	$0	$2,918
359023	REINBECK TELECOMMUNICATIONS UTILITY	$766	$0	$0	$0	$0	$766	$989	$0	$0	$0	$0	$989
359024	ALTA MUNICIPAL UTILITIES	$2,342	$0	$0	$0	$0	$2,342	$2,890	$0	$0	$0	$0	$2,890
359025	FIBERCOMM L.L.C.	$15,273	$0	$6,375	$0	$0	$21,648	$33,095	$0	$13,260	$0	$0	$46,355
359027	IOWA WIRELESS SERVICES L.P.	$6,724	$0	$0	$0	$0	$6,724	$18,171	$0	$0	$0	$0	$18,171
359028	MAC WIRELESS, LLC	$45	$0	$0	$0	$0	$45	$463	$0	$45	$0	$0	$508
359029	SOUTHEAST WIRELESS	$432	$0	$0	$0	$0	$432	$2,150	$0	$0	$0	$0	$2,150
359030	COOPERATIVE TELEPHONE COMPANY	$0	$0	$0	$0	$0	$0	$18	$0	$0	$0	$0	$18
359031	OLIN TELEPHNE COMPANY, INC.	$32	$0	$0	$0	$0	$32	$96	$0	$0	$0	$0	$96
359033	MONTEZUMA TELEPHOE COMPANY	$0	$0	$0	$0	$0	$0	$0	$0	$0	$0	$0	$0
359034	MILL VALLEY WIRELESS	$0	$0	$0	$0	$0	$0	$63	$0	$0	$0	$0	$63
359038	SHARON TELEPHONE COMPANY	$0	$0	$0	$0	$0	$0	$8	$0	$0	$0	$0	$8
359039	WELLMAN COOPERATIVE TELEPHONE ASSN.	$0	$0	$0	$0	$0	$0	$72	$0	$0	$0	$0	$72
359041	WAPSI WIRELESS, LLC	$0	$0	$0	$0	$0	$0	$2,140	$0	$0	$0	$0	$2,140

Table 2.5
Low-Income Program Dollars by Study Area

ID Code	Study Area Name	2004 General Lifeline	2004 Tribal Lifeline	2004 Non-Tribal Link Up	2004 Tribal Link Up	2004 TLS	2004 Total	2005 General Lifeline	2005 Tribal Lifeline	2005 Non-Tribal Link Up	2005 Tribal Link Up	2005 TLS	2005 Total
	IOWA Continued												
359042	BENTON/LINN WIRELESS, LLC	$364	$0	$0	$0	$0	$364	$2,943	$0	$0	$0	$0	$2,943
359043	NORTHEAST IOWA TELEPHONE COMPANY	$0	$0	$0	$0	$0	$0	$331	$0	$0	$0	$0	$331
359044	COMMUNITY DIGITAL WIRELESS, LLC	$0	$0	$0	$0	$0	$0	$273	$0	$0	$0	$0	$273
359045	SEI WIRELESS, L.L.C	$284	$0	$0	$0	$0	$284	$1,215	$0	$0	$0	$0	$1,215
359046	CEDAR COUNTY PCS	$81	$0	$0	$0	$0	$81	$148	$0	$0	$0	$0	$148
359047	BROOKLYN MUTUAL TELECOMMUNICATIONS COOP.	$0	$0	$0	$0	$0	$0	$0	$0	$0	$0	$0	$0
359048	OSAGE MUNICIPAL TELECOMMUNICATIONS UTILITY	$1,372	$0	$0	$0	$0	$1,372	$4,417	$0	$0	$0	$0	$4,417
359051	GUTHRIE TELECOMMUNICATIONS NETWORK, INC.	$0	$0	$0	$0	$0	$0	$2,176	$0	$16	$0	$0	$2,192
359053	IOWA RSA 2 LTD. PARTNERSHIP	$0	$0	$0	$0	$0	$0	$71	$0	$0	$0	$0	$71
359054	RSA 1 LTD. PARTNERSHIP (IA)	$0	$0	$0	$0	$0	$0	$67	$0	$0	$0	$0	$67
359059	FARMERS MUTUAL COOPERATIVE TELEPHONE	$2,793	$0	$0	$0	$0	$2,793	$3,890	$0	$0	$0	$0	$3,890
359061	ORANGE CITY COMMUNICATIONS	$36	$0	$0	$0	$0	$36	$272	$0	$0	$0	$0	$272
359062	COMMCHOICE OF IOWA	$2,160	$0	$0	$0	$0	$2,160	$3,012	$0	$0	$0	$0	$3,012
359063	MAPLETON COMMUNICATIONS MANAGEMENT AGENCY	$1,298	$0	$0	$0	$0	$1,298	$1,426	$0	$0	$0	$0	$1,426
359066	IOWA TELECOMMUNICATIONS SERVICE INC.	$19,803	$0	$5,746	$0	$0	$25,549	$59,315	$0	$10,712	$0	$0	$70,027
359069	ALGONA MUNICIPAL UTILITIES	$1,499	$0	$0	$0	$0	$1,499	$3,321	$0	$0	$0	$0	$3,321
359070	IOWA RSA 7	$0	$0	$0	$0	$0	$0	$0	$0	$0	$0	$0	$0
359071	IOWA 8 - MONONA LIMITED PARTNERSHIP	$0	$0	$0	$0	$0	$0	$0	$0	$0	$0	$0	$0
359072	IOWA RSA 10 GENERAL PARTNERSHIP	$0	$0	$0	$0	$0	$0	$0	$0	$0	$0	$0	$0
359073	MAHASKA COMMUNICATION GROUP, LLC	$39	$0	$0	$0	$0	$39	$1,021	$0	$0	$0	$0	$1,021
359074	VCI COMPANY - IOWA	$0	$0	$0	$0	$0	$0	$453,659	$0	$292,350	$0	$234,572	$980,581
359075	BARNES CITY COOPERATIVE TELEPHONE CO.	$0	$0	$0	$0	$0	$0	$0	$0	$0	$0	$0	$0
359077	BTC, INC.	$0	$0	$0	$0	$0	$0	$80	$0	$100	$0	$0	$180
TOTAL	**KANSAS**	**$2,148,547**	**$1,064**	**$76,470**	**$0**	**$27,272**	**$2,253,353**	**$3,006,228**	**$1,614**	**$68,476**	**$0**	**$46,032**	**$3,122,350**
411317	UNITED TELEPHONE COMPANY OF EASTERN KANSAS	$64,707	$884	$72	$0	$0	$65,663	$74,237	$1,559	$16	$0	$0	$75,812
411746	BLUE VALLEY TELEPHONE COMPANY	$4,836	$0	$0	$0	$0	$4,836	$7,967	$0	$0	$0	$0	$7,967
411756	COLUMBUS TELEPHONE COMPANY	$8,146	$0	$0	$0	$0	$8,146	$8,728	$0	$0	$0	$0	$8,728
411758	COUNCIL GROVE TEL. CO.	$2,916	$0	$0	$0	$0	$2,916	$2,316	$0	$0	$0	$0	$2,316
411761	CUNNINGHAM TELEPHONE CO. INC.	$406	$0	$0	$0	$0	$406	$910	$0	$32	$0	$0	$942
411764	ELKHART TELEPHONE COMPANY INC.	$0	$0	$0	$0	$0	$0	$2,377	$0	$0	$0	$0	$2,377
411777	GOLDEN BELT TELEPHONE ASSN. INC.	$13,767	$0	$112	$0	$0	$13,879	$19,099	$0	$112	$0	$0	$19,211
411778	GORHAM TELEPHONE COMPANY INC.	$1,433	$0	$0	$0	$0	$1,433	$1,806	$0	$0	$0	$0	$1,806
411780	HAVILAND TELEPHONE COMPANY INC.	$7,668	$0	$0	$0	$0	$7,668	$8,862	$0	$0	$0	$0	$8,862
411781	H & B COMMUNICATIONS INC.	$99	$0	$0	$0	$0	$99	$0	$0	$0	$0	$0	$0
411782	HOME TELEPHONE COMPANY INC.	$484	$0	$0	$0	$0	$484	$447	$0	$0	$0	$0	$447
411785	J. B. N. TELEPHONE COMPANY INC.	$5,382	$0	$0	$0	$0	$5,382	$5,536	$0	$0	$0	$0	$5,536
411788	KANOKLA TEL. ASSOC. INC.- KS	$4,955	$0	$0	$0	$0	$4,955	$6,018	$0	$0	$0	$0	$6,018
411791	LA HARPE TELEPHONE COMPANY INC.	$3,808	$0	$72	$0	$0	$3,880	$6,285	$0	$128	$0	$0	$6,413
411801	MADISON TEL. CO. INC.- KS	$5,196	$0	$60	$0	$0	$5,256	$5,056	$0	$70	$0	$0	$5,126
411807	MOKAN DIAL, INC.- KS	$3,849	$0	$0	$0	$0	$3,849	$5,581	$0	$0	$0	$0	$5,581
411808	MOUNDRIDGE TEL. CO.	$4,009	$0	$35	$0	$0	$4,044	$5,734	$0	$35	$0	$48	$5,817
411809	MUTUAL TELEPHONE COMPANY	$0	$0	$0	$0	$0	$0	$0	$0	$0	$0	$0	$0
411814	PEOPLES TELECOMMUNICATIONS, LLC	$4,266	$0	$30	$0	$0	$4,296	$4,494	$0	$40	$0	$0	$4,534
411817	PIONEER TELEPHONE ASSOCIATION INC.	$15,664	$0	$0	$0	$0	$15,664	$26,850	$0	$0	$0	$0	$26,850
411818	CRAW-KAN TELEPHONE COOP INC- KS	$22,217	$0	$0	$0	$0	$22,217	$39,328	$0	$0	$0	$0	$39,328
411820	RAINBOW TEL COOPERATIVE ASSN INC.	$5,085	$0	$52	$0	$0	$5,137	$7,973	$0	$288	$0	$0	$8,261
411826	RURAL TEL. SERVICE CO.,INC.	$12,108	$0	$30	$0	$0	$12,138	$14,684	$0	$0	$0	$0	$14,684
411827	S & T TEL. COOP. ASSN.	$3,199	$0	$0	$0	$66	$3,265	$5,508	$0	$0	$0	$48	$5,556
411829	S & A TEL. CO.,INC.	$7,337	$0	$149	$0	$0	$7,486	$10,374	$0	$125	$0	$0	$10,499
411831	SOUTH CENTRAL TEL. ASSN. INC.-KS	$0	$0	$0	$0	$0	$0	$0	$0	$0	$0	$0	$0
411831	SOUTH CENTRAL TEL. ASSN. INC.-KS	$1,400	$0	$0	$0	$74	$1,474	$1,685	$0	$10	$0	$76	$1,771
411833	SOUTHERN KANSAS TEL. CO.,INC.	$10,514	$0	$0	$0	$0	$10,514	$12,510	$0	$0	$0	$0	$12,510
411835	SUNFLOWER TELEPHONE COMPANY	$7,452	$0	$0	$0	$0	$7,452	$8,898	$0	$0	$0	$0	$8,898
411835	BLUESTEM TELEPHONE COMPANY	$2,254	$0	$39	$0	$0	$2,293	$1,881	$0	$0	$0	$0	$1,881
411839	TRI-COUNTY TEL. ASSN. INC.-KS	$1,343	$0	$0	$0	$0	$1,343	$2,007	$0	$0	$0	$0	$2,007
411840	TWIN VALLEY TEL. INC.-KS	$271	$0	$0	$0	$0	$271	$1,957	$0	$20	$0	$0	$1,977
411842	UNITED TELEPHONE CO OF KS	$107,337	$0	$190	$0	$0	$107,527	$119,957	$0	$78	$0	$0	$120,035
411845	WAMEGO TELEPHONE COMPANY INC.	$3,573	$0	$150	$0	$0	$3,723	$6,239	$0	$270	$0	$0	$6,509
411847	WHEAT STATE TELEPHONE, INC.	$3,924	$0	$0	$0	$0	$3,924	$6,462	$0	$8	$0	$0	$6,470
411849	WILSON TELEPHONE COMPANY INC.	$1,853	$0	$0	$0	$0	$1,853	$2,696	$0	$40	$0	$0	$2,736
411852	ZENDA TELEPHONE COMPANY INC.	$252	$0	$0	$0	$0	$252	$362	$0	$0	$0	$0	$362
411957	THE UTC OF MO DBA UTC OF SE. KS	$15,678	$0	$0	$0	$0	$15,678	$18,536	$0	$0	$0	$0	$18,536
412030	TOTAH TELEPHONE CO. INC.	$639	$60	$0	$0	$0	$699	$1,136	$55	$0	$0	$0	$1,191
415214	SOUTHWESTERN BELL-KANSAS	$1,435,537	$0	$33,639	$0	$1,686	$1,470,862	$2,026,971	$0	$19,409	$0	$1,120	$2,047,500
419001	WESTERN WIRELESS - KS	$105,948	$0	$0	$0	$0	$105,948	$188,607	$0	$5,190	$0	$0	$193,797
419002	SPRINT SPECTRUM - KS	$142	$120	$0	$0	$0	$262	$344	$0	$0	$0	$0	$344
419003	RCC HOLDINGS, INC. - KANSAS	$0	$0	$0	$0	$0	$0	$234	$0	$0	$0	$0	$234
419004	THE PAGER COMPANY	$229,283	$0	$40,200	$0	$25,446	$294,929	$307,361	$0	$41,900	$0	$44,740	$394,001
419006	SAGE TELECOM, INC. - KS	$19,450	$0	$1,640	$0	$0	$21,090	$26,168	$0	$705	$0	$0	$26,873
419007	NEX-TECH, INC.	$160	$0	$0	$0	$0	$160	$2,047	$0	$0	$0	$0	$2,047

Table 2.5
Low-Income Program Dollars by Study Area

ID Code	Study Area Name	2004 General Lifeline	2004 Tribal Lifeline	2004 Non-Tribal Link Up	2004 Tribal Link Up	2004 TLS	2004 Total	2005 General Lifeline	2005 Tribal Lifeline	2005 Non-Tribal Link Up	2005 Tribal Link Up	2005 TLS	2005 Total
TOTAL	**KENTUCKY**	**$6,799,999**	**$0**	**$242,838**	**$0**	**$123,020**	**$7,165,857**	**$7,197,280**	**$0**	**$237,798**	**$0**	**$97,223**	**$7,532,301**
260396	BALLARD RURAL TEL. COOP. CORP., INC.	$26,407	$0	$475	$0	$0	$26,882	$33,207	$0	$619	$0	$0	$33,826
260398	BRANDENBURG TEL. CO., INC.	$64,536	$0	$2,416	$0	$6,750	$73,702	$72,135	$0	$2,790	$0	$7,850	$82,775
260401	DUO COUNTY TEL. COOP., INC.	$175,327	$0	$1,330	$0	$0	$176,657	$180,982	$0	$1,760	$0	$0	$182,742
260402	ALLTEL KENTUCKY, INC.	$79,092	$0	$2,629	$0	$2,693	$84,414	$81,123	$0	$2,589	$0	$679	$84,391
260406	FOOTHILLS RURAL TEL. COOP. CORP., INC.	$244,608	$0	$3,360	$0	$16,100	$264,068	$276,192	$0	$2,740	$0	$19,238	$298,170
260407	GTE SOUTH, INC.-KY	$0	$0	$0	$0	$0	$0	$0	$0	$0	$0	$0	$0
260408	GEARHEART COMM DBA COALFIELDS (HAROLD)	$111,524	$0	$1,661	$0	$345	$113,530	$126,167	$0	$2,477	$0	$28,805	$157,449
260410	CONTEL KY, INC. DBA GTE KY	$0	$0	$0	$0	$0	$0	$0	$0	$0	$0	$0	$0
260411	LESLIE COUNTY TEL. CO., INC.	$149,322	$0	$2,798	$0	$0	$152,120	$159,696	$0	$1,982	$0	$0	$161,678
260412	LEWISPORT TEL. CO., INC.	$5,191	$0	$648	$0	$0	$5,839	$5,424	$0	$319	$0	$0	$5,743
260413	LOGAN TEL. COOP., INC.	$16,937	$0	$0	$0	$0	$16,937	$20,246	$0	$0	$0	$0	$20,246
260414	MOUNTAIN RURAL TEL. COOP. CORP., INC.	$193,292	$0	$1,053	$0	$0	$194,345	$194,714	$0	$1,542	$0	$0	$196,256
260415	PEOPLES RURAL TEL. COOP. CORP.	$169,757	$0	$4,461	$0	$0	$174,218	$186,895	$0	$5,137	$0	$0	$192,032
260417	SALEM TEL. CO.	$8,171	$0	$25	$0	$0	$8,196	$9,437	$0	$127	$0	$0	$9,564
260418	SOUTH CENTRAL RURAL TEL. COOP. CORP., INC.	$175,985	$0	$3,460	$0	$15,380	$194,825	$190,014	$0	$3,296	$0	$18,058	$211,368
260419	THACKER/GRIGSBY TEL. CO., INC.	$56,383	$0	$333	$0	$0	$56,716	$59,506	$0	$356	$0	$0	$59,862
260421	WEST KY. RURAL TEL. COOP. CORP., INC.	$21,164	$0	$231	$0	$0	$21,395	$24,961	$0	$501	$0	$0	$25,462
265061	CINCINNATI BELL-KY	$648,666	$0	$15,084	$0	$3,579	$667,329	$631,424	$0	$14,046	$0	$2,705	$648,175
265182	SOUTH CENTRAL BELL-KY	$2,714,548	$0	$17,345	$0	$2,631	$2,734,524	$2,732,563	$0	$30,480	$0	$2,827	$2,765,870
269001	SOUTHEAST TELEPHONE, INC.	$34,058	$0	$84	$0	$0	$34,142	$83,127	$0	$1,932	$0	$0	$85,059
269002	NEXTEL PARTNERS - KY	$0	$0	$0	$0	$0	$0	$127	$0	$10	$0	$0	$137
269003	E-TEL/MURRAY, LLC	$5,211	$0	$0	$0	$148	$5,359	$7,524	$0	$0	$0	$90	$7,614
269006	NORTH CENTRAL COMMUNICATIONS, INC. (KY)	$4,370	$0	$982	$0	$0	$5,352	$15,271	$0	$1,118	$0	$0	$16,389
269690	KENTUCKY ALLTEL, INC. - LEXINGTON	$1,360,797	$0	$133,660	$0	$55,248	$1,549,705	$1,504,916	$0	$120,737	$0	$12,402	$1,638,055
269691	KENTUCKY ALLTEL, INC. - LONDON	$534,653	$0	$50,803	$0	$20,146	$605,602	$601,607	$0	$43,225	$0	$4,569	$649,401
269905	AMERICAN CELLULAR CORPORATION	$0	$0	$0	$0	$0	$0	$22	$0	$15	$0	$0	$37
TOTAL	**LOUISIANA**	**$2,080,442**	**$0**	**$24,083**	**$0**	**$3,213**	**$2,107,738**	**$2,054,418**	**$493**	**$51,657**	**$0**	**$3,109**	**$2,109,677**
270423	CENTURYTEL. OF CENTRAL LA, INC.	$23,194	$0	$0	$0	$0	$23,194	$30,733	$0	$20	$0	$0	$30,753
270424	CENTURYTEL OF SOUTHEAST LA, INC.	$11,058	$0	$0	$0	$0	$11,058	$16,630	$0	$11	$0	$0	$16,641
270425	CAMERON TEL. CO.-LA	$901	$0	$0	$0	$0	$901	$1,383	$0	$0	$0	$0	$1,383
270426	CAMPTI-PLEASANT HILL TEL. CO.	$817	$0	$0	$0	$0	$817	$532	$0	$0	$0	$0	$532
270427	CENTURYTEL OF CHATHAM, INC.	$1,493	$0	$0	$0	$0	$1,493	$2,075	$0	$0	$0	$0	$2,075
270428	DELCAMBRE TEL. CO.	$6,240	$0	$782	$0	$0	$7,022	$4,984	$0	$276	$0	$0	$5,260
270429	EAST ASCENSION TEL. CO.	$14,212	$0	$2,040	$0	$0	$16,252	$25,341	$0	$2,385	$0	$0	$27,726
270430	ELIZABETH TEL. CO., INC.	$2,414	$0	$0	$0	$0	$2,414	$3,354	$0	$0	$0	$0	$3,354
270431	CENTURYTEL OF NORTHWEST LA, INC.	$10,748	$0	$0	$0	$0	$10,748	$15,188	$0	$26	$0	$0	$15,214
270432	KAPLAN TEL. CO.	$906	$0	$80	$0	$0	$986	$2,456	$0	$88	$0	$0	$2,544
270433	LAFOURCHE TEL. CO.	$2,611	$0	$330	$0	$0	$2,941	$7,915	$0	$1,151	$0	$0	$9,066
270434	CENTURYTEL OF EVANGELINE, INC.	$58,455	$0	$0	$0	$0	$58,455	$72,279	$0	$79	$0	$0	$72,358
270435	NORTHEAST LOUISIANA TEL. CO., INC.	$4,059	$0	$9	$0	$0	$4,068	$7,598	$0	$70	$0	$0	$7,668
270436	CENTURY TEL. OF NORTH LOUISIANA, INC.	$6,517	$0	$0	$0	$0	$6,517	$7,893	$0	$20	$0	$0	$7,913
270438	RESERVE TEL. CO.	$1,730	$0	$0	$0	$0	$1,730	$1,724	$0	$0	$0	$0	$1,724
270439	CENTURYTEL OF RINGGOLD, LLC	$2,969	$0	$0	$0	$0	$2,969	$2,679	$0	$7	$0	$0	$2,686
270440	CENTURYTEL OF EAST LA, LLC	$4,270	$0	$0	$0	$0	$4,270	$5,233	$0	$47	$0	$0	$5,280
270441	STAR TEL. CO., INC.	$0	$0	$0	$0	$0	$0	$6,019	$0	$1,908	$0	$0	$7,927
270442	CENTURYTEL OF SOUTHWEST LA, LLC	$7,853	$0	$0	$0	$0	$7,853	$9,486	$0	$10	$0	$0	$9,496
275183	SOUTH CENTRAL BELL-LA	$1,919,432	$0	$20,842	$0	$3,213	$1,943,487	$1,821,619	$0	$45,559	$0	$3,109	$1,870,287
279001	CENTENNIAL BEAUREGARD CELLULAR LLC	$9	$0	$0	$0	$0	$9	$108	$0	$0	$0	$0	$108
279006	NEXTEL PARTNERS - LA	$0	$0	$0	$0	$0	$0	$45	$0	$0	$0	$0	$45
279008	SPRINT SPECTRUM (LA)	$0	$0	$0	$0	$0	$0	$293	$493	$0	$0	$0	$786
279011	COX LOUISIANA TELCOM, LLC	$554	$0	$0	$0	$0	$554	$8,599	$0	$0	$0	$0	$8,599
279013	RESERVE LONG DISTANCE CO., INC.	$0	$0	$0	$0	$0	$0	$252	$0	$0	$0	$0	$252
TOTAL	**MAINE**	**$8,964,824**	**$35,109**	**$443,959**	**$874**	**$24,025**	**$9,468,791**	**$8,413,931**	**$33,320**	**$358,239**	**$606**	**$13,706**	**$8,819,802**
100002	OXFORD WEST TEL. CO.	$0	$0	$0	$0	$0	$0	$0	$0	$0	$0	$0	$0
100002	OXFORD WEST TEL. CO.	$63,921	$0	$952	$0	$0	$64,873	$61,286	$0	$1,596	$0	$0	$62,882
100003	LINCOLNVILLE TEL. CO.	$12,251	$0	$56	$0	$0	$12,307	$12,255	$0	$352	$0	$0	$12,607
100003	TIDEWATER TELECOM INC	$77,393	$0	$2,200	$0	$0	$79,593	$80,493	$0	$1,958	$0	$0	$82,451
100004	CHINA TEL. CO.	$37,682	$0	$672	$0	$273	$38,627	$38,568	$0	$627	$0	$208	$39,403
100005	COBBOSSEECONTEE TEL. CO.	$9,642	$0	$167	$0	$0	$9,809	$9,419	$0	$198	$0	$1	$9,618
100007	ISLAND TEL. CO.	$2,895	$0	$0	$0	$0	$2,895	$2,941	$0	$30	$0	$0	$2,971
100010	HAMPDEN TEL. CO.	$25,539	$0	$692	$0	$0	$26,231	$25,474	$0	$635	$0	$0	$26,109
100011	HARTLAND & ST. ALBANS TEL. CO.	$85,489	$0	$938	$0	$0	$86,427	$89,413	$0	$1,138	$0	$0	$90,551
100015	COMMUNITY SERVICE TEL. CO.	$128,648	$0	$333	$0	$4,800	$133,781	$125,576	$0	$1,151	$0	$455	$127,182
100019	OXFORD COUNTY TEL. & TELE. CO.	$107,850	$0	$2,968	$0	$0	$110,818	$107,070	$0	$5,544	$0	$0	$112,614
100020	PINE TREE TEL. & TELE. CO.	$44,141	$0	$0	$0	$0	$44,141	$37,373	$0	$50	$0	$0	$37,423
100022	SACO RIVER TEL. & TELE. CO.	$63,167	$0	$176	$0	$0	$63,343	$58,301	$0	$276	$0	$0	$58,577
100024	SOMERSET TEL. CO.	$166,090	$0	$2,768	$0	$0	$168,858	$168,278	$0	$2,494	$0	$0	$170,772
100025	STANDISH TEL. CO.	$76,197	$0	$1,008	$0	$955	$78,160	$77,061	$0	$741	$0	$1,575	$79,377
100025	MAINE TELEPHONE COMPANY	$84,814	$0	$1,260	$0	$1,748	$87,822	$84,949	$0	$912	$0	$2,033	$87,894

Table 2.5
Low-Income Program Dollars by Study Area

ID Code	Study Area Name	2004 General Lifeline	2004 Tribal Lifeline	2004 Non-Tribal Link Up	2004 Tribal Link Up	2004 TLS	2004 Total	2005 General Lifeline	2005 Tribal Lifeline	2005 Non-Tribal Link Up	2005 Tribal Link Up	2005 TLS	2005 Total
	MAINE Continued												
100027	UNION RIVER TEL. CO.	$11,176	$0	$20	$0	$0	$11,196	$9,795	$0	$30	$0	$0	$9,825
100029	UNITY TEL. CO., INC.	$74,969	$0	$888	$0	$0	$75,857	$80,968	$0	$464	$0	$0	$81,432
100031	WARREN TEL. CO.	$19,092	$0	$166	$0	$0	$19,258	$19,302	$0	$176	$0	$0	$19,478
100034	WEST PENOBSCOT TEL. & TEL. CO.	$51,488	$0	$930	$0	$0	$52,418	$53,120	$0	$654	$0	$0	$53,774
103313	NORTHLAND TEL. CO. OF MAINE	$407,042	$0	$3,743	$0	$2,494	$413,279	$409,129	$0	$3,154	$0	$1,953	$414,236
103313	SIDNEY TELEPHONE COMPANY	$14,634	$0	$152	$0	$358	$15,144	$15,505	$0	$133	$0	$221	$15,859
103315	MID MAINE TELECOM, INC.	$111,554	$0	$4,648	$0	$11,238	$127,440	$104,167	$0	$1,932	$0	$4,534	$110,633
105111	VERIZON - NEW ENGLAND - MAINE	$7,289,033	$35,109	$419,222	$874	$2,159	$7,746,397	$6,741,060	$33,270	$333,979	$606	$2,726	$7,111,641
109001	RCC HOLDINGS, INC. - ME	$89	$0	$0	$0	$0	$89	$2,335	$0	$15	$0	$0	$2,350
109002	USCC-BANGOR CELLULAR TEL. CO.	$0	$0	$0	$0	$0	$0	$58	$50	$0	$0	$0	$108
109007	UNITED SYSTEMS ACCESS TELECOM, INC. - ME	$28	$0	$0	$0	$0	$28	$35	$0	$0	$0	$0	$35
TOTAL	**MARYLAND**	**$482,258**	**$0**	**$20,376**	**$0**	**$66**	**$502,700**	**$501,933**	**$0**	**$20,424**	**$0**	**$101**	**$522,458**
180216	ARMSTRONG TEL. CO. OF MD	$492	$0	$0	$0	$0	$492	$385	$0	$0	$0	$0	$385
185030	VERIZON - MARYLAND, INC.	$481,766	$0	$20,376	$0	$66	$502,208	$501,548	$0	$20,424	$0	$101	$522,073
TOTAL	**MASSACHUSETTS**	**$15,780,794**	**$174**	**$9,820**	**$0**	**$842**	**$15,791,630**	**$14,226,018**	**$192**	**$8,712**	**$0**	**$1,244**	**$14,236,166**
110036	GRANBY TEL. & TELE. CO.-MA	$8,777	$0	$84	$0	$0	$8,861	$7,824	$0	$17	$0	$0	$7,841
110037	RICHMOND TEL. CO.	$840	$0	$0	$0	$0	$840	$760	$0	$0	$0	$0	$760
115112	VERIZON NEW ENGLAND - MA	$15,771,177	$174	$9,736	$0	$842	$15,781,929	$14,217,434	$192	$8,695	$0	$1,244	$14,227,565
TOTAL	**MICHIGAN**	**$10,902,487**	**$41,615**	**$478,129**	**$341**	**$6,065**	**$11,428,637**	**$10,925,048**	**$48,195**	**$436,813**	**$375**	**$8,278**	**$11,418,709**
310669	ALLENDALE TEL. CO.	$7,560	$0	$80	$0	$0	$7,640	$9,486	$0	$125	$0	$0	$9,611
310671	CENTURY TEL. MIDWEST, INC.	$51,720	$0	$240	$0	$0	$51,960	$50,391	$0	$64	$0	$0	$50,455
310672	COMM. CORP. OF MICHIGAN	$3,199	$0	$0	$0	$0	$3,199	$3,671	$0	$40	$0	$0	$3,711
310675	BARAGA TEL. CO.	$46,513	$41,255	$198	$341	$1,115	$89,422	$51,480	$47,748	$187	$375	$1,350	$101,140
310676	BARRY COUNTY TEL. CO.	$6,859	$0	$0	$0	$0	$6,859	$8,146	$0	$0	$0	$0	$8,146
310677	ISLAND TEL. CO.	$446	$0	$0	$0	$0	$446	$292	$0	$0	$0	$0	$292
310678	BLANCHARD TEL. ASSOC., INC.	$2,301	$0	$0	$0	$0	$2,301	$2,158	$0	$0	$0	$0	$2,158
310679	BLOOMINGDALE TEL. CO.	$1,669	$0	$0	$0	$0	$1,669	$3,260	$0	$0	$0	$0	$3,260
310680	CHIPPEWA COUNTY TEL. CO.	$3,261	$0	$0	$0	$0	$3,261	$3,228	$0	$0	$0	$0	$3,228
310682	FRONTIER COMM. OF MICHIGAN, INC.	$19,130	$0	$0	$0	$0	$19,130	$22,280	$0	$127	$0	$0	$22,407
310683	CARR TEL. CO.	$3,945	$0	$0	$0	$0	$3,945	$3,882	$0	$0	$0	$0	$3,882
310685	CHATHAM TEL. CO.-MI	$11,298	$0	$244	$0	$0	$11,542	$12,160	$0	$227	$0	$0	$12,387
310688	CLIMAX TEL. CO.	$1,078	$0	$0	$0	$0	$1,078	$1,161	$0	$0	$0	$0	$1,161
310689	CENTURYTEL OF UPPER MICHIGAN	$38,472	$0	$117	$0	$0	$38,589	$38,759	$0	$119	$0	$0	$38,878
310691	DEERFIELD FARMERS TEL. CO.	$1,716	$0	$0	$0	$0	$1,716	$1,390	$0	$0	$0	$0	$1,390
310692	DRENTHE TEL. CO.	$228	$0	$0	$0	$0	$228	$129	$0	$0	$0	$0	$129
310694	FARMERS MUT. OF CHAPIN DBA CHAPIN TEL. CO.	$753	$0	$0	$0	$0	$753	$901	$0	$0	$0	$0	$901
310695	VERIZON NORTH, INC. - MI	$1,392,447	$157	$51,606	$0	$638	$1,444,848	$1,381,900	$144	$37,725	$0	$930	$1,420,699
310702	CENTURY TEL. OF MICHIGAN, INC.	$125,607	$203	$279	$0	$0	$126,089	$125,197	$303	$105	$0	$0	$125,605
310703	KALEVA TEL. CO.	$6,315	$0	$0	$0	$0	$6,315	$6,909	$0	$0	$0	$0	$6,909
310704	ACE TEL. CO. OF MI, INC.	$34,452	$0	$783	$0	$0	$35,235	$33,332	$0	$396	$0	$0	$33,728
310705	CENTURY TELEPHONE OF NORTHERN MICHIGAN, INC.	$4,952	$0	$18	$0	$0	$4,970	$5,245	$0	$16	$0	$0	$5,261
310708	LENNON TEL. CO.	$3,307	$0	$0	$0	$0	$3,307	$3,980	$0	$0	$0	$0	$3,980
310711	MIDWAY TEL. CO.	$2,386	$0	$23	$0	$0	$2,409	$2,520	$0	$19	$0	$0	$2,539
310713	HIAWATHA TEL. CO.	$17,772	$0	$108	$0	$0	$17,880	$19,394	$0	$208	$0	$0	$19,602
310714	OGDEN TEL. CO.	$564	$0	$0	$0	$0	$564	$524	$0	$0	$0	$0	$524
310717	ONTONAGON COUNTY TEL. CO.	$31,047	$0	$696	$0	$1,199	$32,942	$31,778	$0	$446	$0	$1,497	$33,721
310721	PIGEON TEL. CO.	$6,397	$0	$0	$0	$0	$6,397	$5,843	$0	$0	$0	$0	$5,843
310725	SAND CREEK TEL. CO.	$1,282	$0	$0	$0	$0	$1,282	$1,218	$0	$0	$0	$0	$1,218
310726	SHIAWASSEE TEL. CO.	$10,265	$0	$52	$0	$0	$10,317	$9,992	$0	$39	$0	$0	$10,031
310728	SPRINGPORT TEL. CO.	$2,847	$0	$0	$0	$0	$2,847	$3,019	$0	$0	$0	$0	$3,019
310732	UPPER PENINSULA TEL. CO.	$26,489	$0	$205	$0	$0	$26,694	$26,904	$0	$170	$0	$0	$27,074
310734	WALDRON TEL. CO.	$5,175	$0	$65	$0	$74	$5,314	$5,621	$0	$104	$0	$140	$5,865
310735	WESTPHALIA TEL. CO.	$129	$0	$0	$0	$0	$129	$120	$0	$0	$0	$0	$120
310737	WINN TEL. CO.	$1,448	$0	$0	$0	$0	$1,448	$1,704	$0	$0	$0	$0	$1,704
310738	WOLVERINE TEL. CO.	$19,590	$0	$242	$0	$0	$19,832	$19,785	$0	$200	$0	$0	$19,985
313033	VERIZON NORTH, INC. - MI (ALLTEL)	$94,622	$0	$2,165	$0	$34	$96,821	$91,709	$0	$1,740	$0	$52	$93,501
315090	MICHIGAN BELL TEL. CO.	$8,831,854	$0	$419,643	$0	$3,005	$9,254,502	$8,863,283	$0	$393,736	$0	$4,309	$9,261,328
319004	MCIMETRO ACCESS TRANSMISSION SERVICES, INC.	$83,372	$0	$1,365	$0	$0	$84,737	$72,085	$0	$990	$0	$0	$73,075
319008	MICHIANA METRONET, INC. - MI	$20	$0	$0	$0	$0	$20	$72	$0	$0	$0	$0	$72
319912	DOBSON CELLULAR SYSTEMS - MI	$0	$0	$0	$0	$0	$0	$140	$0	$30	$0	$0	$170
TOTAL	**MINNESOTA**	**$5,222,879**	**$55,925**	**$26,327**	**$2,830**	**$11,310**	**$5,319,271**	**$5,670,574**	**$108,404**	**$151,858**	**$4,053**	**$71,138**	**$6,006,027**
361123	CITIZENS TEL CO OF MN DBA FRONTIER	$266,823	$4,055	$2,922	$8	$41	$273,849	$303,674	$5,234	$2,962	$46	$99	$312,015
361337	WINNEBAGO COOP. TEL. ASSN.-MN	$1,167	$0	$0	$0	$0	$1,167	$1,437	$0	$0	$0	$0	$1,437
361346	ACE TEL. ASSN.-MN	$35,932	$0	$54	$0	$0	$35,986	$38,752	$0	$189	$0	$0	$38,941
361347	ALBANY MUTUAL TEL. ASSN., INC.	$9,080	$0	$0	$0	$0	$9,080	$9,383	$0	$0	$0	$0	$9,383
361348	WILDERNESS VALLEY TELCO.	$471	$0	$20	$0	$0	$491	$444	$0	$0	$0	$0	$444
361350	ARVIG TEL. CO.	$38,253	$0	$465	$0	$0	$38,718	$41,313	$0	$885	$0	$0	$42,198

Table 2.5
Low-Income Program Dollars by Study Area

ID Code	Study Area Name	2004 General Lifeline	2004 Tribal Lifeline	2004 Non-Tribal Link Up	2004 Tribal Link Up	2004 TLS	2004 Total	2005 General Lifeline	2005 Tribal Lifeline	2005 Non-Tribal Link Up	2005 Tribal Link Up	2005 TLS	2005 Total
	MINNESOTA Continued												
361353	CITY OF BARNESVILLE TEL. CO.	$3,311	$0	$0	$0	$0	$3,311	$4,096	$0	$0	$0	$0	$4,096
361356	BENTON COOP. TEL. CO.	$6,763	$0	$0	$0	$0	$6,763	$7,345	$0	$0	$0	$0	$7,345
361357	BLACKDUCK TEL. CO.	$7,294	$0	$0	$0	$0	$7,294	$7,498	$0	$0	$0	$0	$7,498
361358	BLUE EARTH VALLEY TEL. CO.	$21,562	$0	$0	$0	$0	$21,562	$28,936	$0	$63	$0	$0	$28,999
361362	BRIDGEWATER TEL. CO.	$18,555	$0	$540	$0	$0	$19,095	$21,085	$0	$498	$0	$0	$21,583
361365	CALLAWAY TEL. CO.	$1,952	$276	$90	$0	$0	$2,318	$2,286	$108	$120	$0	$0	$2,514
361367	FRONTIER COMM. OF MINNESOTA, INC.	$189,131	$0	$319	$0	$0	$189,450	$223,037	$0	$587	$0	$0	$223,624
361370	CLARA CITY TEL. EXCH. CO.	$5,893	$0	$0	$0	$0	$5,893	$6,020	$0	$0	$0	$0	$6,020
361372	CLEMENTS TEL. CO.	$408	$0	$0	$0	$0	$408	$1,114	$0	$0	$0	$0	$1,114
361373	CONSOLIDATED TEL. CO.-MN	$17,505	$0	$0	$0	$0	$17,505	$19,111	$0	$0	$0	$0	$19,111
361374	ARROWHEAD COMM. CORP.	$2,185	$0	$0	$0	$0	$2,185	$2,240	$0	$0	$0	$0	$2,240
361375	MID-COMMUNICATIONS, INC.DBA HICKORY TECH.	$36,890	$0	$165	$0	$0	$37,055	$38,793	$0	$165	$0	$0	$38,958
361380	DELAVAN TEL. CO.	$335	$0	$0	$0	$0	$335	$417	$0	$0	$0	$0	$417
361381	DUNNELL TEL. CO., INC.	$192	$0	$0	$0	$0	$192	$279	$0	$0	$0	$0	$279
361383	EAGLE VALLEY TEL. CO.	$7,454	$0	$56	$0	$0	$7,510	$8,569	$0	$56	$0	$0	$8,625
361384	EASTON TEL. CO.	$417	$0	$0	$0	$0	$417	$480	$0	$0	$0	$0	$480
361385	EAST OTTER TAIL TEL. CO.	$57,394	$9,480	$1,080	$486	$0	$68,440	$69,977	$11,127	$1,620	$840	$0	$83,564
361386	ECKLES TEL. CO.	$6,343	$0	$0	$0	$0	$6,343	$7,674	$0	$0	$0	$0	$7,674
361387	EMILY COOP. TEL. CO.	$3,059	$0	$0	$0	$0	$3,059	$2,964	$0	$0	$0	$0	$2,964
361389	FARMERS MUTUAL TEL. CO.-BELLINGHAM	$3,857	$0	$60	$0	$0	$3,917	$3,602	$0	$0	$0	$0	$3,602
361390	FEDERATED TEL. COOP.	$6,979	$0	$18	$0	$0	$6,997	$7,938	$0	$0	$0	$0	$7,938
361391	FELTON TEL. CO., INC.	$1,750	$0	$0	$0	$0	$1,750	$2,074	$0	$0	$0	$0	$2,074
361395	GARDEN VALLEY TEL. CO.	$76,770	$968	$0	$0	$0	$77,738	$79,985	$777	$0	$0	$0	$80,762
361396	GARDONVILLE COOP. TEL. ASSN.	$4,679	$0	$7	$0	$0	$4,686	$5,668	$0	$43	$0	$0	$5,711
361399	GRANADA TEL. CO.	$816	$0	$28	$0	$0	$844	$1,130	$0	$0	$0	$0	$1,130
361401	HALSTAD TEL. CO.	$8,612	$0	$0	$0	$0	$8,612	$8,779	$0	$0	$0	$0	$8,779
361403	FEDERATED UTILITIES DBA HANCOCK TEL. CO.-MN	$2,286	$0	$0	$0	$0	$2,286	$2,568	$0	$0	$0	$0	$2,568
361404	HARMONY TEL. CO.	$4,991	$0	$0	$0	$0	$4,991	$5,167	$0	$0	$0	$0	$5,167
361405	HILLS TEL. CO., INC.-MN	$1,374	$0	$7	$0	$0	$1,381	$1,572	$0	$0	$0	$0	$1,572
361408	HOME TEL. CO.-MN	$3,967	$0	$0	$0	$0	$3,967	$4,371	$0	$13	$0	$0	$4,384
361409	HUTCHINSON TELEPHONE COMPANY	$29,242	$0	$0	$0	$0	$29,242	$28,876	$0	$14	$0	$0	$28,890
361410	JOHNSON TELEPHONE COMPANY	$16,093	$0	$0	$0	$0	$16,093	$17,992	$0	$0	$0	$0	$17,992
361412	KASSON & MANTORVILLE TEL. CO.	$4,692	$0	$0	$0	$0	$4,692	$5,769	$0	$0	$0	$0	$5,769
361413	MID STATE TEL. CO. DBA KMP TEL CO.	$964	$0	$46	$0	$0	$1,010	$1,241	$0	$69	$0	$0	$1,310
361414	LAKEDALE TELEPHONE COMPANY	$42,504	$0	$83	$0	$0	$42,587	$51,004	$0	$0	$0	$0	$51,004
361419	LISMORE COOPERATIVE TELEPHONE CO.	$651	$0	$0	$0	$0	$651	$435	$0	$0	$0	$0	$435
361422	LONSDALE TELEPHONE COMPANY	$2,288	$0	$0	$0	$0	$2,288	$2,143	$0	$0	$0	$0	$2,143
361423	LOWRY TELEPHONE COMPANY	$3,792	$0	$0	$0	$0	$3,792	$3,395	$0	$0	$0	$0	$3,395
361424	MABEL COOPERATIVE TELEPHONE CO.- MN	$3,027	$0	$0	$0	$0	$3,027	$2,561	$0	$0	$0	$0	$2,561
361425	CHRISTENSEN COMM CO DBA MADELIA TEL. CO.	$5,920	$0	$0	$0	$0	$5,920	$6,515	$0	$0	$0	$0	$6,515
361426	MANCHESTER-HARTLAND TELEPHONE CO.	$954	$0	$0	$0	$0	$954	$1,230	$0	$0	$0	$0	$1,230
361427	MANKATO CITIZENS TELEPHONE CO.DBA HICKORY TEC	$142,772	$0	$1,575	$0	$0	$144,347	$149,526	$0	$1,020	$0	$0	$150,546
361430	MELROSE TELEPHONE COMPANY	$48,784	$0	$1,293	$0	$0	$50,077	$54,298	$0	$1,314	$0	$0	$55,612
361431	MIDWEST TEL. CO.	$14,855	$0	$9	$0	$0	$14,864	$15,650	$0	$0	$0	$0	$15,650
361433	MID STATE TELEPHONE COMPANY	$24,160	$0	$764	$0	$0	$24,924	$28,288	$0	$696	$0	$0	$28,984
361437	MINNESOTA LAKE TELEPHONE COMPANY	$2,016	$0	$0	$0	$0	$2,016	$2,304	$0	$0	$0	$0	$2,304
361439	MINNESOTA VALLEY TEL. CO. INC.	$2,604	$0	$0	$0	$0	$2,604	$2,211	$0	$0	$0	$0	$2,211
361440	CANNON VALLEY TELECOM, INC.	$5,427	$0	$30	$0	$0	$5,457	$6,296	$0	$0	$0	$0	$6,296
361442	NEW ULM TELECOM, INC.	$51,707	$0	$0	$0	$0	$51,707	$51,515	$0	$0	$0	$0	$51,515
361443	LORETEL SYSTEMS, INC.	$45,580	$0	$0	$0	$0	$45,580	$49,289	$0	$0	$0	$0	$49,289
361445	NORTHLAND TELEPHONE CO DBA PTI COMMUNICATIONS	$96,797	$0	$290	$0	$0	$97,087	$102,853	$0	$50	$0	$0	$102,903
361448	OSAKIS TELEPHONE COMPANY	$9,792	$0	$0	$0	$0	$9,792	$9,591	$0	$0	$0	$0	$9,591
361450	PARK REGION MUTUAL TEL. CO.	$4,898	$0	$0	$0	$0	$4,898	$5,848	$0	$26	$0	$0	$5,874
361451	PAUL BUNYAN RURAL TEL. COOP.	$87,912	$15,419	$0	$104	$0	$103,435	$102,571	$15,981	$20	$18	$0	$118,590
361453	PEOPLES TELEPHONE COMPANY - MN	$8,905	$0	$0	$0	$0	$8,905	$9,554	$0	$0	$0	$0	$9,554
361454	PINE ISLAND TELEPHONE COMPANY	$6,257	$0	$139	$0	$0	$6,396	$7,363	$0	$132	$0	$0	$7,495
361456	UNITED TELEPHONE CO OF MINN	$195,084	$0	$82	$0	$0	$195,166	$212,003	$0	$78	$0	$0	$212,081
361472	REDWOOD COUNTY TEL. CO.	$10,356	$0	$0	$0	$0	$10,356	$21,162	$0	$0	$0	$0	$21,162
361474	ROTHSAY TELEPHONE COMPANY INC.	$345	$0	$0	$0	$0	$345	$417	$0	$0	$0	$0	$417
361475	RUNESTONE TEL. ASSN.	$21,998	$0	$0	$0	$0	$21,998	$24,838	$0	$0	$0	$0	$24,838
361476	SACRED HEART TEL. CO.	$1,822	$0	$0	$0	$0	$1,822	$2,051	$0	$0	$0	$0	$2,051
361479	SCOTT RICE TEL. CO. DBA INTEGRA TELECOM	$11,663	$0	$0	$0	$0	$11,663	$12,961	$0	$0	$0	$0	$12,961
361482	SHERBURNE COUNTY RURAL TEL. CO.	$20,506	$0	$0	$0	$0	$20,506	$22,113	$0	$0	$0	$0	$22,113
361483	SLEEPY EYE TEL. CO.	$16,517	$0	$248	$0	$0	$16,765	$18,820	$0	$139	$0	$0	$18,959
361485	SPRING GROVE COOP TEL CO	$3,378	$0	$0	$0	$0	$3,378	$3,361	$0	$0	$0	$0	$3,361
361487	STARBUCK TEL. CO.	$9,154	$0	$0	$0	$0	$9,154	$9,044	$0	$0	$0	$0	$9,044
361491	TWIN VALLEY-ULEN TEL CO INC.	$20,883	$12,699	$780	$1,658	$0	$36,020	$28,940	$12,862	$750	$300	$0	$42,852
361494	UPSALA COOPERATIVE TELEPHONE ASSN.	$5,832	$0	$0	$0	$0	$5,832	$5,854	$0	$0	$0	$0	$5,854
361495	VALLEY TEL. CO.-MN	$6,114	$532	$0	$61	$0	$6,707	$6,230	$800	$0	$0	$0	$7,030
361499	CROSSLAKE TEL & CABLEVISION CO	$1,044	$0	$0	$0	$0	$1,044	$846	$0	$0	$0	$0	$846
361500	NORTHERN TELEPHONE COMPANY OF MN	$345	$0	$0	$0	$0	$345	$453	$0	$0	$0	$0	$453

Table 2.5
Low-Income Program Dollars by Study Area

ID Code	Study Area Name	2004 General Lifeline	2004 Tribal Lifeline	2004 Non-Tribal Link Up	2004 Tribal Link Up	2004 TLS	2004 Total	2005 General Lifeline	2005 Tribal Lifeline	2005 Non-Tribal Link Up	2005 Tribal Link Up	2005 TLS	2005 Total
	MINNESOTA Continued												
361501	WEST CENTRAL TELEPHONE ASSN.	$14,613	$0	$66	$0	$0	$14,679	$18,173	$0	$12	$0	$0	$18,185
361502	WESTERN TELEPHONE COMPANY	$12,907	$0	$0	$0	$0	$12,907	$12,009	$0	$0	$0	$0	$12,009
361505	WIKSTROM TELEPHONE COMPANY INC.	$31,976	$0	$0	$0	$0	$31,976	$32,902	$0	$0	$0	$0	$32,902
361507	WINSTED TELEPHONE COMPANY	$2,753	$0	$40	$0	$0	$2,793	$3,175	$0	$0	$0	$0	$3,175
361508	WINTHROP TEL. CO.	$2,951	$0	$0	$0	$0	$2,951	$2,987	$0	$0	$0	$0	$2,987
361510	WOODSTOCK TELEPHONE COMPANY	$5,919	$0	$0	$0	$0	$5,919	$6,658	$0	$0	$0	$0	$6,658
361512	WOLVERTON TELEPHONE COMPANY	$149	$0	$0	$0	$0	$149	$273	$0	$0	$0	$0	$273
361515	ZUMBROTA TELEPHONE COMPANY	$4,460	$0	$0	$0	$0	$4,460	$4,326	$0	$0	$0	$0	$4,326
361654	INTERSTATE TELECOMMUNICATIONS COOP., INC.-MN	$5,366	$0	$30	$0	$0	$5,396	$5,750	$0	$36	$0	$0	$5,786
365142	QWEST CORPORATION - MN	$3,227,278	$3,649	$12,869	$0	$11,269	$3,255,065	$3,329,466	$9,280	$30,526	$102	$8,183	$3,377,557
366169	ACE LINK TELECOMMUNICATIONS, INC.	$6,280	$0	$42	$0	$0	$6,322	$696	$0	$5	$0	$0	$701
367123	CITIZENS TELECOM CO OF MN - SOUTH	$9,017	$0	$135	$0	$0	$9,152	$11,075	$0	$105	$0	$2	$11,182
369002	MIDWEST WIRELESS COMMUNICATIONS, LLC- MN	$16,700	$0	$0	$0	$0	$16,700	$22,199	$0	$0	$0	$0	$22,199
369004	RCC MINNESOTA, INC (MN)	$1,051	$0	$45	$0	$0	$1,096	$4,658	$175	$690	$0	$0	$5,523
369004	RCC MINNESOTA, INC (MN)	$260	$0	$0	$0	$0	$260	$0	$0	$0	$0	$0	$0
369005	WIRELESS ALLIANCE, LLC	$187	$35	$0	$0	$0	$222	$688	$0	$0	$0	$0	$688
369007	TEKSTAR COMMUNICATIONS	$19,772	$8,812	$306	$513	$0	$29,403	$57,539	$52,060	$541	$2,747	$0	$112,887
369010	SEREN INNOVATIONS	$17,641	$0	$1,624	$0	$0	$19,265	$27,366	$0	$944	$0	$0	$28,310
369011	UNITEL COMMUNICATIONS	$1,515	$0	$0	$0	$0	$1,515	$12,643	$0	$0	$0	$0	$12,643
369913	VCI COMPANY - MN	$0	$0	$0	$0	$0	$0	$60,802	$0	$107,490	$0	$62,854	$231,146
TOTAL	**MISSISSIPPI**	**$3,051,655**	**$0**	**$26,369**	**$0**	**$4,398**	**$3,082,422**	**$3,308,929**	**$500**	**$93,085**	**$72**	**$4,371**	**$3,406,957**
280446	BAY SPRINGS TEL. CO., INC.	$4,542	$0	$0	$0	$0	$4,542	$10,878	$0	$0	$0	$0	$10,878
280447	BRUCE TEL. CO.-MS	$1,160	$0	$0	$0	$0	$1,160	$1,257	$0	$30	$0	$0	$1,287
280448	CALHOUN CITY TEL. CO., INC.	$17,640	$0	$540	$0	$0	$18,180	$19,143	$0	$823	$0	$0	$19,966
280451	DECATUR TEL. CO., INC.-MS	$276	$0	$0	$0	$0	$276	$419	$0	$0	$0	$0	$419
280452	DELTA TEL. CO., INC.	$2,179	$0	$900	$0	$0	$3,079	$5,608	$0	$930	$0	$0	$6,538
280453	ALLTEL MISSISSIPPI, INC.	$20,759	$0	$1,681	$0	$1,034	$23,474	$24,894	$0	$1,989	$0	$326	$27,209
280454	FRANKLIN TEL. CO., INC.-MS	$11,898	$0	$586	$0	$0	$12,484	$11,055	$0	$517	$0	$0	$11,572
280455	FULTON TEL. CO., INC.	$1,818	$0	$0	$0	$23	$1,841	$10,715	$0	$0	$0	$83	$10,798
280456	GEORGETOWN TELE. CO., INC.	$1,298	$0	$0	$0	$0	$1,298	$2,216	$0	$0	$0	$0	$2,216
280457	LAKESIDE TEL. CO., INC.	$300	$0	$0	$0	$0	$300	$300	$0	$0	$0	$0	$300
280458	CENTURYTEL. OF NORTH MISSISSIPPI, INC.	$12,178	$0	$0	$0	$0	$12,178	$14,520	$0	$31	$0	$0	$14,551
280460	FRONTIER COMM. OF MISSISSIPPI, INC.	$17,663	$0	$4	$0	$0	$17,667	$22,591	$0	$29	$0	$0	$22,620
280461	NOXAPATER TEL. CO.	$0	$0	$0	$0	$0	$0	$574	$0	$168	$0	$0	$742
280462	MOUND BAYOU TEL. & COMM., INC.	$0	$0	$0	$0	$0	$0	$1,416	$0	$0	$0	$14	$1,430
280466	SLEDGE TEL. CO., INC.	$0	$0	$0	$0	$0	$0	$93	$0	$0	$0	$0	$93
280467	SMITHVILLE TEL. CO.	$1,408	$0	$0	$0	$0	$1,408	$1,537	$0	$24	$0	$0	$1,561
283301	SOUTHEAST MISSISSIPPI TEL. CO.	$14,441	$0	$300	$0	$90	$14,831	$15,634	$0	$533	$0	$0	$16,167
285184	SOUTH CENTRAL BELL-MISSISSIPPI	$2,704,418	$0	$13,144	$0	$3,251	$2,720,813	$2,759,070	$0	$75,852	$0	$3,948	$2,838,870
287449	MYRTLE TEL. CO., INC.	$2,412	$0	$60	$0	$0	$2,472	$2,483	$0	$0	$0	$0	$2,483
289001	CELLULAR SOUTH LICENSE, INC.	$229,648	$0	$9,078	$0	$0	$238,726	$389,518	$500	$11,657	$72	$0	$401,747
289002	RCC HOLDINGS, INC.	$1,340	$0	$76	$0	$0	$1,416	$4,989	$0	$340	$0	$0	$5,329
289003	DIXIE NET COMMUNICATIONS	$0	$0	$0	$0	$0	$0	$184	$0	$0	$0	$0	$184
289004	CENTENNIAL CLAIRBORNE CELLULAR CORP.	$11	$0	$0	$0	$0	$11	$0	$0	$0	$0	$0	$0
289007	WS TELECOM D/B/A EXPETEL COMMUNICATIONS	$6,044	$0	$0	$0	$0	$6,044	$8,635	$0	$0	$0	$0	$8,635
289008	SPRINT SPECTRUM, LP - MS	$112	$0	$0	$0	$0	$112	$617	$0	$0	$0	$0	$617
289011	TELEPAK NETWORKS INC.	$110	$0	$0	$0	$0	$110	$272	$0	$0	$0	$0	$272
289912	AT&T WIRELESS - MISSISSIPPI	$0	$0	$0	$0	$0	$0	$311	$0	$162	$0	$0	$473
TOTAL	**MISSOURI**	**$3,948,590**	**$183**	**$188,251**	**$0**	**$93,131**	**$4,230,155**	**$5,099,200**	**$339**	**$178,043**	**$0**	**$131,606**	**$5,409,188**
420463	BPS TELEPHONE COMPANY	$22,188	$0	$455	$0	$0	$22,643	$29,237	$0	$763	$0	$0	$30,000
420472	CASS COUNTY TELEPHONE COMPANY	$3,808	$0	$153	$0	$0	$3,961	$7,334	$0	$197	$0	$0	$7,531
421151	SPECTRA COMMUNICATIONS GROUP, LLC	$114,499	$0	$1,823	$0	$0	$116,322	$187,470	$0	$286	$0	$0	$187,756
421186	GTE NORTH INC. - MISSOURI	$0	$0	$0	$0	$0	$0	$0	$0	$0	$0	$0	$0
421206	IAMO TELEPHONE COMPANY - MO	$453	$0	$5	$0	$0	$458	$2,646	$0	$20	$0	$0	$2,666
421759	CRAW-KAN TELEPHONE COOP INC - MO	$0	$0	$0	$0	$0	$0	$1,734	$0	$0	$0	$0	$1,734
421789	THE KS STATE TEL. DBA GTE OF EASTERN MISSOURI	$0	$0	$0	$0	$0	$0	$0	$0	$0	$0	$0	$0
421807	MOKAN DIAL, INC.- MO	$236	$0	$0	$0	$0	$236	$526	$0	$0	$0	$0	$526
421846	CONTEL SYSTEMS MO DBA GTE SYSTEMS OF MO	$0	$0	$0	$0	$0	$0	$0	$0	$0	$0	$0	$0
421859	BOURBEUSE TELEPHONE COMPANY	$0	$0	$0	$0	$0	$0	$0	$0	$0	$0	$0	$0
421860	ALMA COMMUNICATIONS CO DBA ALMA TEL CO	$0	$0	$0	$0	$0	$0	$54	$0	$0	$0	$0	$54
421864	CHARITON VALLEY TELEPHONE CO.	$4,220	$0	$31	$0	$310	$4,561	$6,009	$0	$91	$0	$467	$6,567
421865	CITIZENS TELEPHONE CO - MISSOURI	$2,364	$0	$207	$0	$95	$2,666	$7,056	$0	$369	$0	$509	$7,934
421866	OZARK TELEPHONE COMPANY	$4,345	$98	$353	$0	$83	$4,879	$5,421	$233	$165	$0	$56	$5,875
421874	ELLINGTON TELEPHONE COMPANY	$0	$0	$0	$0	$0	$0	$389	$0	$7	$0	$0	$396
421882	FIDELITY TELEPHONE COMPANY	$9,097	$0	$547	$0	$0	$9,644	$19,340	$0	$773	$0	$0	$20,113
421885	ALLTEL MISSOURI INC.	$80,695	$0	$3,433	$0	$0	$84,128	$126,969	$0	$5,662	$0	$0	$132,631
421886	GOODMAN TEL. CO.	$2,241	$0	$100	$0	$0	$2,341	$2,888	$0	$50	$0	$0	$2,938
421887	GRANBY TEL CO - MISSOURI	$52	$0	$10	$0	$0	$62	$520	$0	$52	$0	$0	$572
421888	GRAND RIVER MUTUAL TEL CORP - MO	$30,680	$0	$897	$0	$0	$31,577	$52,753	$0	$1,833	$0	$0	$54,586

Table 2.5
Low-Income Program Dollars by Study Area

ID Code	Study Area Name	2004 General Lifeline	2004 Tribal Lifeline	2004 Non-Tribal Link Up	2004 Tribal Link Up	2004 TLS	2004 Total	2005 General Lifeline	2005 Tribal Lifeline	2005 Non-Tribal Link Up	2005 Tribal Link Up	2005 TLS	2005 Total
	MISSOURI Continued												
421890	GREEN HILLS TELEPHONE CORP.	$1,046	$0	$17	$0	$0	$1,063	$3,982	$0	$45	$0	$0	$4,027
421893	CHOCTAW TELEPHONE COMPANY	$122	$0	$0	$0	$0	$122	$120	$0	$0	$0	$0	$120
421900	KLM TEL. CO.	$124	$0	$0	$0	$0	$124	$812	$0	$0	$0	$0	$812
421901	KINGDOM TELEPHONE COMPANY	$1,200	$0	$109	$0	$0	$1,309	$4,182	$0	$557	$0	$0	$4,739
421908	LE-RU TELEPHONE COMPANY	$0	$0	$0	$0	$0	$0	$0	$0	$0	$0	$0	$0
421912	MCDONALD COUNTY TELEPHONE CO.	$0	$0	$0	$0	$0	$0	$225	$31	$12	$0	$0	$268
421914	MARK TWAIN RURAL TELEPHONE CO.	$1,103	$0	$36	$0	$0	$1,139	$2,318	$0	$81	$0	$0	$2,399
421917	MID-MISSOURI TELEPHONE CO.	$1,918	$0	$0	$0	$0	$1,918	$2,427	$0	$0	$0	$0	$2,427
421920	MILLER TELEPHONE COMPANY - MO	$172	$0	$0	$0	$0	$172	$240	$0	$0	$0	$0	$240
421922	CONTEL OF MO, INC. DBA GTE MISSOURI	$0	$0	$0	$0	$0	$0	$0	$0	$0	$0	$0	$0
421927	NEW FLORENCE TELEPHONE CO.	$0	$0	$0	$0	$0	$0	$107	$0	$5	$0	$0	$112
421928	NEW LONDON TEL. CO.	$706	$0	$15	$0	$0	$721	$1,093	$0	$0	$0	$0	$1,093
421929	HOLWAY TELEPHONE COMPANY	$15	$0	$0	$0	$0	$15	$164	$0	$0	$0	$0	$164
421931	NORTHEAST MISSOURI RURAL TEL. CO.	$3,536	$0	$0	$0	$0	$3,536	$11,061	$0	$521	$0	$0	$11,582
421931	NORTHEAST MISSOURI RURAL TEL. CO.	$0	$0	$0	$0	$0	$0	$0	$0	$0	$0	$0	$0
421932	LATHROP TELEPHONE COMPANY	$521	$0	$14	$0	$0	$535	$2,255	$0	$94	$0	$0	$2,349
421934	ORCHARD FARM TELEPHONE COMPANY	$262	$0	$20	$0	$0	$282	$335	$0	$0	$0	$0	$335
421935	OREGON FARMERS MUTUAL TEL. CO.	$283	$0	$8	$0	$0	$291	$1,325	$0	$23	$0	$0	$1,348
421936	PEACE VALLEY TELEPHONE CO.	$3,057	$0	$180	$0	$0	$3,237	$4,545	$0	$180	$0	$0	$4,725
421942	ROCK PORT TEL. CO.	$47	$0	$10	$0	$0	$57	$1,594	$0	$29	$0	$0	$1,623
421945	SENECA TEL. CO.	$2,113	$85	$130	$0	$0	$2,328	$4,006	$75	$140	$0	$0	$4,221
421949	STEELVILLE TEL. EXCH. INC.	$423	$0	$0	$0	$0	$423	$1,129	$0	$0	$0	$0	$1,129
421951	STOUTLAND TELEPHONE COMPANY	$1,234	$0	$5	$0	$0	$1,239	$2,872	$0	$0	$0	$0	$2,872
421957	UNITED TELEPHONE CO. OF MISSOURI	$130,419	$0	$279	$0	$0	$130,698	$151,787	$0	$320	$0	$0	$152,107
425213	SOUTHWESTERN BELL-MISSOURI	$2,767,594	$0	$167,201	$0	$15,793	$2,950,588	$3,281,346	$0	$50,771	$0	$12,690	$3,344,807
429001	MARK TWAIN COMMUNICATIONS	$407	$0	$36	$0	$0	$443	$452	$0	$12	$0	$0	$464
429002	FIDELITY COMMUNICATIONS SERVICES I, INC.	$11,778	$0	$0	$0	$0	$11,778	$19,525	$0	$0	$0	$0	$19,525
429004	GREEN HILLS TELECOMMUNICATIONS SERVICES (MO)	$133	$0	$14	$0	$0	$147	$228	$0	$0	$0	$0	$228
429006	THE PAGER COMPANY	$476,665	$0	$8,600	$0	$76,850	$562,115	$771,088	$0	$114,200	$0	$117,884	$1,003,172
429784	CENTURYTEL OF MISSOURI, LLC (CENTRAL)	$62,763	$0	$819	$0	$0	$63,582	$86,981	$0	$225	$0	$0	$87,206
429785	CENTURYTEL OF MISSOURI, LLC (BELLE-HERMAN)	$2,752	$0	$40	$0	$0	$2,792	$3,767	$0	$5	$0	$0	$3,772
429786	CENTURYTEL OF MISSOURI, LLC (SOUTHERN)	$47,930	$0	$513	$0	$0	$48,443	$69,843	$0	$81	$0	$0	$69,924
429787	CENTURYTEL OF MISSOURI, LLC (SOUTHWEST)	$155,389	$0	$2,191	$0	$0	$157,580	$219,045	$0	$474	$0	$0	$219,519
TOTAL	**MONTANA**	**$1,668,242**	**$468,169**	**$9,224**	**$17,250**	**$23,793**	**$2,186,678**	**$1,794,754**	**$784,441**	**$10,702**	**$20,910**	**$16,951**	**$2,627,758**
482235	BLACKFOOT TEL. COOPERATIVE INC.	$32,313	$6,314	$1,130	$0	$1,541	$41,298	$38,197	$45,632	$1,078	$761	$1,876	$87,544
482241	HOT SPRINGS TEL. CO.	$8,405	$4,521	$0	$183	$0	$13,109	$13,607	$23,926	$9	$208	$0	$37,750
482242	INTERBEL TEL. COOPERATIVE INC.	$3,584	$0	$0	$0	$0	$3,584	$3,378	$0	$0	$0	$0	$3,378
482244	LINCOLN TEL. CO. INC.	$2,717	$0	$0	$0	$0	$2,717	$2,708	$0	$0	$0	$0	$2,708
482246	MID-RIVERS TEL. COOPERATIVE INC.	$32,847	$288	$0	$0	$1,342	$34,477	$29,607	$360	$38	$0	$758	$30,763
482247	NEMONT TELEPHONE COOP.- MONTANA	$119,779	$165,811	$611	$4,734	$10	$290,945	$128,089	$290,751	$689	$4,846	$25	$424,400
482248	NORTHERN TEL. COOP INC.- MT	$1,279	$0	$0	$0	$0	$1,279	$1,691	$0	$0	$0	$0	$1,691
482249	CENTURYTEL OF MONTANA, INC.	$124,174	$995	$0	$0	$0	$125,169	$143,585	$903	$299	$0	$0	$144,787
482250	PROJECT TEL. CO.	$71,900	$193,906	$117	$1,274	$5	$267,202	$77,160	$210,500	$220	$1,484	$10	$289,374
482251	RANGE TEL. COOP INC.-MT	$28,130	$11,269	$175	$1,000	$1,820	$42,394	$28,396	$11,384	$0	$1,650	$1,575	$43,005
482252	RONAN TEL. CO.	$32,829	$19,895	$0	$1,920	$0	$54,644	$44,191	$68,175	$0	$2,152	$0	$114,518
482254	SOUTHERN MONTANA TEL. CO.	$732	$0	$0	$0	$0	$732	$750	$0	$0	$0	$0	$750
482255	3-RIVERS TEL. COOPERATIVE INC.	$79,114	$32,922	$564	$6,388	$12,055	$131,043	$95,316	$40,347	$566	$6,910	$7,540	$150,679
482257	TRIANGLE TEL. COOPERATIVE ASSN. INC.	$46,656	$18,934	$283	$1,395	$0	$67,268	$59,507	$62,236	$266	$2,117	$0	$124,126
483308	CLARK FORK TELECOMMUNICATIONS, INC.	$34,516	$0	$1,325	$0	$1,534	$37,375	$37,702	$0	$1,678	$0	$1,807	$41,187
483310	CENTRAL MONTANA COMMUNICATIONS, INC.	$30,795	$13,010	$514	$356	$0	$44,675	$34,575	$29,260	$478	$760	$0	$65,073
484322	CITIZENS TEL CO OF MT DBA FRONTIER	$50,731	$0	$72	$0	$226	$51,029	$52,556	$0	$124	$0	$95	$52,775
485104	QWEST CORP - MT	$967,741	$304	$4,433	$0	$5,260	$977,738	$978,906	$967	$5,131	$22	$3,169	$988,195
489001	MID-RIVERS TELEPHONE COOPERATIVE, INC.	$0	$0	$0	$0	$0	$0	$24,833	$0	$126	$0	$96	$25,055
TOTAL	**NEBRASKA**	**$2,047,330**	**$43,998**	**$34,004**	**$778**	**$25,353**	**$2,151,463**	**$2,320,965**	**$49,643**	**$35,762**	**$756**	**$7,161**	**$2,414,287**
371128	CITIZENS TELECOM CO. OF NEBRASKA-FORT KEARNEY	$152,925	$0	$3,093	$0	$1,135	$157,153	$174,923	$0	$3,567	$0	$447	$178,937
371516	ARAPAHOE TELEPHONE COMPANY	$6,840	$0	$0	$0	$0	$6,840	$8,685	$0	$0	$0	$0	$8,685
371517	ARLINGTON TELEPHONE COMPANY	$1,340	$0	$0	$0	$0	$1,340	$1,856	$0	$0	$0	$0	$1,856
371518	ELSIE COMMUNICATIONS	$252	$0	$0	$0	$0	$252	$342	$0	$0	$0	$0	$342
371524	BLAIR TELEPHONE COMPANY	$20,215	$0	$0	$0	$0	$20,215	$24,420	$0	$0	$0	$0	$24,420
371525	THREE RIVER TELCO	$5,406	$0	$0	$0	$0	$5,406	$5,728	$0	$0	$0	$0	$5,728
371526	CAMBRIDGE TELEPHONE COMPANY - NE	$5,266	$0	$0	$0	$0	$5,266	$5,325	$0	$0	$0	$0	$5,325
371530	CONSOLIDATED TELCO, INC.	$2,425	$0	$0	$0	$0	$2,425	$3,189	$0	$13	$0	$0	$3,202
371531	CLARKS TELECOMMUNICATIONS CO.	$1,578	$0	$45	$0	$0	$1,623	$2,024	$0	$15	$0	$0	$2,039
371532	CONSOLIDATED TELEPHONE COMPANY- NE	$4,225	$0	$39	$0	$0	$4,264	$6,653	$0	$13	$0	$0	$6,666
371534	COZAD TELEPHONE COMPANY	$13,174	$0	$63	$0	$0	$13,237	$14,648	$0	$63	$0	$0	$14,711
371536	CURTIS TELEPHONE COMPANY	$4,793	$0	$59	$0	$0	$4,852	$5,628	$0	$67	$0	$0	$5,695
371537	DALTON TEL. CO.,INC.	$1,688	$0	$0	$0	$0	$1,688	$2,294	$0	$0	$0	$0	$2,294
371540	DILLER TELEPHONE COMPANY	$953	$0	$0	$0	$0	$953	$1,296	$0	$0	$0	$0	$1,296
371542	EASTERN NEBRASKA TELEPHONE COMPANY	$13,292	$19,087	$0	$0	$0	$32,379	$18,545	$27,835	$0	$0	$0	$46,380

Table 2.5
Low-Income Program Dollars by Study Area

ID Code	Study Area Name	2004 General Lifeline	2004 Tribal Lifeline	2004 Non-Tribal Link Up	2004 Tribal Link Up	2004 TLS	2004 Total	2005 General Lifeline	2005 Tribal Lifeline	2005 Non-Tribal Link Up	2005 Tribal Link Up	2005 TLS	2005 Total
	NEBRASKA Continued												
371545	EUSTIS TELEPHONE EXCHANGE INC.	$0	$0	$0	$0	$0	$0	$0	$0	$0	$0	$0	$0
371553	GLENWOOD TELEPHONE MEMBERSHIP CORP.	$4,995	$0	$0	$0	$0	$4,995	$6,557	$0	$0	$0	$0	$6,557
371555	HAMILTON TELEPHONE COMPANY	$13,258	$0	$240	$0	$0	$13,498	$16,387	$0	$300	$0	$0	$16,687
371556	HARTINGTON TEL. CO.	$2,469	$0	$0	$0	$0	$2,469	$3,147	$0	$0	$0	$0	$3,147
371557	HARTMAN TELEPHONE EXCHANGES INC.	$918	$0	$47	$0	$0	$965	$1,036	$0	$0	$0	$0	$1,036
371558	HEMINGFORD COOP. TELEPHONE COMPANY	$3,635	$0	$8	$0	$0	$3,643	$4,136	$0	$0	$0	$0	$4,136
371559	HENDERSON CO-OP TELEPHONE COMPANY	$591	$0	$0	$0	$0	$591	$982	$0	$0	$0	$0	$982
371561	HERSHEY COOPERATIVE TELEPHONE CO	$886	$0	$0	$0	$0	$886	$1,142	$0	$0	$0	$0	$1,142
371562	CONSOLIDATED TELECOM, INC.	$1,274	$0	$13	$0	$0	$1,287	$2,157	$0	$0	$0	$0	$2,157
371563	HOOPER TELEPHONE COMPANY	$4,476	$0	$27	$0	$0	$4,503	$4,792	$0	$0	$0	$0	$4,792
371565	K & M TELEPHONE COMPANY INC.	$3,138	$0	$15	$0	$0	$3,153	$3,225	$0	$11	$0	$0	$3,236
371567	KEYSTONE-ARTHUR TELEPHONE COMPANY	$315	$0	$0	$0	$0	$315	$796	$0	$0	$0	$0	$796
371568	ALLTEL NEBRASKA, INC.	$630,043	$0	$12,805	$0	$20,276	$663,124	$661,696	$0	$11,473	$0	$4,731	$677,900
371574	NEBRASKA CENTRAL TELEPHONE COMPANY	$29,207	$0	$327	$0	$0	$29,534	$35,141	$0	$541	$0	$0	$35,682
371576	NEBCOM INC.	$3,297	$0	$0	$0	$0	$3,297	$0	$0	$0	$0	$0	$0
371576	NORTHEAST NEBRASKA TELEPHONE COMPANY	$17,980	$0	$0	$0	$0	$17,980	$28,212	$210	$0	$0	$0	$28,422
371577	GREAT PLAINS COMMUNICATIONS, INC.	$146,717	$24,763	$1,176	$728	$0	$173,384	$164,823	$21,522	$1,246	$756	$0	$188,347
371581	PIERCE TELEPHONE COMPANY	$3,059	$0	$15	$0	$0	$3,074	$4,243	$0	$5	$0	$0	$4,248
371582	PLAINVIEW TELEPHONE COMPANY INC.	$4,363	$0	$144	$0	$0	$4,507	$5,509	$0	$94	$0	$0	$5,603
371586	ROCK COUNTY TEL. CO.	$2,183	$0	$0	$0	$0	$2,183	$2,377	$0	$0	$0	$0	$2,377
371590	SODTOWN TEL. CO.	$132	$0	$0	$0	$0	$132	$195	$0	$0	$0	$0	$195
371591	SOUTHEAST NEBRASKA TEL. CO.	$31,718	$0	$850	$0	$0	$32,568	$35,176	$0	$1,130	$0	$0	$36,306
371592	STANTON TEL. CO.,INC.	$5,499	$0	$0	$0	$0	$5,499	$6,378	$0	$0	$0	$0	$6,378
371595	UNITED TELEPHONE CO. OF THE WEST-NE	$67,809	$0	$98	$0	$0	$67,907	$76,564	$0	$75	$0	$0	$76,639
371597	WAUNETA TEL. CO.	$1,501	$0	$19	$0	$0	$1,520	$2,164	$0	$0	$0	$0	$2,164
372455	BENKELMAN TELEPHONE COMPANY INC.	$4,666	$0	$0	$0	$0	$4,666	$5,087	$0	$11	$0	$0	$5,098
375143	QWEST CORPORATION - NE	$592,052	$148	$13,022	$50	$3,942	$609,214	$608,082	$76	$11,339	$0	$1,983	$621,480
379001	COX NEBRASKA TELECOM II, LLC	$158,351	$0	$133	$0	$0	$158,484	$217,488	$0	$1,472	$0	$0	$218,960
379003	PINPOINT COMMUNICATIONS	$772	$0	$0	$0	$0	$772	$2,679	$0	$0	$0	$0	$2,679
379004	NEBRASKA TECHNOLOGY & TELECOMMUNICATIONS	$76,558	$0	$1,566	$0	$0	$78,124	$141,235	$0	$3,952	$0	$0	$145,187
379010	ALLO COMMUNICATIONS LLC	$1,096	$0	$200	$0	$0	$1,296	$4,003	$0	$375	$0	$0	$4,378
TOTAL	**NEVADA**	**$4,518,142**	**$12,083**	**$143,452**	**$221**	**$17,187**	**$4,691,085**	**$3,964,224**	**$11,580**	**$116,734**	**$60**	**$14,623**	**$4,107,221**
552220	FILER MUTUAL TELEPHONE COMPANY - NV	$2,544	$0	$0	$0	$0	$2,544	$2,014	$0	$0	$0	$0	$2,014
552223	CENTURYTEL OF THE GEM STATE - NV	$5,081	$318	$0	$0	$0	$5,399	$5,091	$370	$0	$0	$0	$5,461
552284	BEEHIVE TELEPHONE COMPANY, INC., NV	$491	$333	$0	$180	$0	$1,004	$682	$332	$0	$60	$0	$1,074
552302	VERIZON CALIFORNIA INC. - NV	$27,350	$642	$590	$0	$7	$28,589	$26,850	$601	$780	$0	$15	$28,246
552348	CENTRAL TELEPHONE COMPANY - NEVADA	$2,662,784	$0	$1,892	$0	$0	$2,664,676	$2,346,689	$0	$1,314	$0	$0	$2,348,003
552349	CHURCHILL CO. TEL. & TEL. SYSTEM	$57,453	$3,604	$1,403	$0	$90	$62,550	$54,776	$2,942	$1,666	$0	$20	$59,404
552351	LINCOLN COUNTY TELEPHONE SYSTEM INC.	$15,794	$0	$90	$0	$0	$15,884	$17,839	$0	$139	$0	$0	$17,978
552353	MOAPA VALLEY TELEPHONE COMPANY	$15,008	$1,388	$387	$0	$0	$16,783	$15,322	$1,494	$425	$0	$0	$17,241
552356	RIO VIRGIN TELEPHONE COMPANY	$21,698	$0	$573	$0	$0	$22,271	$26,974	$0	$830	$0	$0	$27,804
553304	HUMBOLDT TELEPHONE COMPANY	$6,850	$2,592	$42	$41	$0	$9,525	$6,442	$2,440	$62	$0	$0	$8,944
554431	CITIZENS TELECOMMUNICATIONS OF NEVADA-NORTH	$60,308	$403	$922	$0	$843	$62,476	$59,005	$504	$1,690	$0	$248	$61,447
554432	CITIZENS TELECOMMUNICATIONS OF NEVADA-SOUTH	$5,511	$0	$34	$0	$20	$5,565	$5,581	$0	$172	$0	$0	$5,753
555173	NEVADA BELL	$1,630,721	$2,803	$137,519	$0	$16,227	$1,787,270	$1,390,227	$2,897	$109,296	$0	$14,340	$1,516,760
559001	WESTERN WIRELESS CORP DBA WWC LICENSE LLC	$6,549	$0	$0	$0	$0	$6,549	$6,732	$0	$360	$0	$0	$7,092
TOTAL	**NEW HAMPSHIRE**	**$665,330**	**$0**	**$1,580**	**$0**	**$61**	**$666,971**	**$630,961**	**$0**	**$2,716**	**$0**	**$90**	**$633,767**
120039	GRANITE STATE TEL., INC.	$3,025	$0	$0	$0	$0	$3,025	$2,866	$0	$0	$0	$0	$2,866
120045	KEARSARGE TEL. CO.	$7,043	$0	$93	$0	$0	$7,136	$7,505	$0	$116	$0	$0	$7,621
120047	MERRIMACK COUNTY TEL. CO.	$8,274	$0	$95	$0	$0	$8,369	$8,228	$0	$150	$0	$0	$8,378
120049	UNION TEL. CO.	$4,402	$0	$0	$0	$0	$4,402	$4,145	$0	$0	$0	$0	$4,145
120050	WILTON TEL. CO.-NH	$1,757	$0	$40	$0	$0	$1,797	$1,881	$0	$20	$0	$0	$1,901
123321	CONTOOCOOK TELEPHONE COMPANY	$14,687	$0	$180	$0	$0	$14,867	$16,171	$0	$320	$0	$0	$16,491
123321	HOLLIS TELEPHONE COMPANY INC. DBA TDS TELECOM	$288	$0	$0	$0	$0	$288	$416	$0	$20	$0	$0	$436
125113	VERIZON - NEW ENGLAND - NH	$625,854	$0	$1,172	$0	$61	$627,087	$589,749	$0	$2,090	$0	$90	$591,929
TOTAL	**NEW JERSEY**	**$13,888,936**	**$0**	**$92,202**	**$0**	**$2,250**	**$13,983,388**	**$14,955,806**	**$0**	**$58,817**	**$0**	**$3,474**	**$15,018,097**
160135	WARWICK VALLEY TEL. CO.-NJ	$4,760	$0	$0	$0	$0	$4,760	$3,750	$0	$0	$0	$0	$3,750
160138	UNITED TEL. CO. OF NJ, INC.	$81,933	$0	$6	$0	$0	$81,939	$81,748	$0	$0	$0	$0	$81,748
165120	VERIZON NEW JERSEY INC.	$13,802,243	$0	$92,196	$0	$2,250	$13,896,689	$14,870,308	$0	$58,817	$0	$3,474	$14,932,599
TOTAL	**NEW MEXICO**	**$6,211,453**	**$1,294,737**	**$29,593**	**$33,893**	**$60,378**	**$7,630,054**	**$7,393,294**	**$3,018,148**	**$78,090**	**$114,624**	**$35,615**	**$10,639,771**
491164	VALOR TELECOMMUNICATIONS OF NM LLC #1	$142,869	$854	$3,468	$0	$0	$147,191	$174,704	$1,715	$2,555	$0	$0	$178,974
491193	VALOR TELECOMMUNICATIONS OF NM LLC #2	$263,989	$3,678	$4,028	$0	$0	$271,695	$308,688	$5,696	$4,776	$0	$0	$319,160
491231	MESCALERO APACHE TELECOM INC.	$59,157	$19,343	$0	$3,121	$0	$81,621	$62,384	$20,397	$0	$1,161	$0	$83,942
492066	DELL TELEPHONE CO-OP. INC.-NM	$1,091	$0	$26	$0	$0	$1,117	$1,015	$0	$13	$0	$0	$1,028
492176	VALLEY TELEPHONE COOPERATIVE INC-NM	$10,148	$0	$21	$0	$0	$10,169	$10,470	$0	$21	$0	$0	$10,491
492259	BACA VALLEY TEL. CO.	$3,395	$0	$19	$0	$0	$3,414	$3,534	$0	$20	$0	$0	$3,554
492262	E.N.M.R. TEL COOP. INC.-NM	$90,726	$0	$0	$0	$0	$90,726	$80,136	$0	$0	$0	$0	$80,136

Table 2.5
Low-Income Program Dollars by Study Area

ID Code	Study Area Name	2004 General Lifeline	2004 Tribal Lifeline	2004 Non-Tribal Link Up	2004 Tribal Link Up	2004 TLS	2004 Total	2005 General Lifeline	2005 Tribal Lifeline	2005 Non-Tribal Link Up	2005 Tribal Link Up	2005 TLS	2005 Total
	NEW MEXICO Continued												
492263	LA JICARITA RURAL TEL. COOP. INC.	$47,835	$0	$606	$0	$0	$48,441	$49,687	$0	$568	$0	$0	$50,255
492264	LEACO RURAL TEL. COOPERATIVE INC.	$5,573	$0	$0	$0	$0	$5,573	$11,159	$0	$0	$0	$0	$11,159
492265	TULAROSA BASIN TELEPHONE COMPANY, INC.	$38,277	$0	$1,650	$0	$0	$39,927	$46,697	$0	$2,145	$0	$0	$48,842
492268	WESTERN NEW MEXICO TEL. CO., INC.	$82,928	$47,706	$1,413	$650	$0	$132,697	$86,677	$48,653	$1,619	$708	$0	$137,657
492270	PENASCO VALLEY TEL. COOPERATIVE INC.	$21,052	$0	$539	$0	$0	$21,591	$22,168	$0	$624	$0	$0	$22,792
492272	ROOSEVELT COUNTY RURAL TEL. COOP.,INC.	$27,714	$0	$4,448	$0	$1,962	$34,124	$27,479	$0	$2,369	$0	$1,804	$31,652
492274	CENTURYTELEPHONE OF SOUTHWEST, INC.-NM	$7,499	$0	$40	$0	$0	$7,539	$8,652	$0	$0	$0	$0	$8,652
494449	NAVAJO COMMUNICATIONS CO INC-NM	$276,178	$378,950	$15	$4,352	$18,525	$678,020	$295,033	$406,003	$0	$2,930	$6,892	$710,858
495105	QWEST CORPORATION - NM	$4,789,718	$7,056	$13,320	$30	$39,891	$4,850,015	$5,091,179	$16,134	$15,180	$105	$26,919	$5,149,517
499001	SMITH BAGLEY, INC.	$343,261	$837,150	$0	$25,740	$0	$1,206,151	$1,113,610	$2,519,550	$48,200	$109,720	$0	$3,791,080
499003	WESTERN WIRELESS CORP. - NM	$43	$0	$0	$0	$0	$43	$22	$0	$0	$0	$0	$22
TOTAL	**NEW YORK**	**$52,562,323**	**$3,017**	**$938,493**	**$0**	**$13,641**	**$53,517,474**	**$49,244,106**	**$2,261**	**$880,986**	**$0**	**$16,096**	**$50,143,449**
150071	ARMSTRONG TEL. CO.-NY	$31,504	$0	$3,426	$0	$0	$34,930	$27,757	$0	$2,584	$0	$0	$30,341
150072	FRONTIER COMM. OF AUSABLE VALLEY, INC.	$34,655	$0	$17	$0	$0	$34,672	$32,288	$0	$0	$0	$0	$32,288
150073	BERKSHIRE TEL. CORP.	$13,742	$0	$0	$0	$3,636	$17,378	$13,782	$0	$0	$0	$2,760	$16,542
150076	CASSADAGA TEL. CORP.	$6,233	$0	$0	$0	$0	$6,233	$6,207	$0	$0	$0	$0	$6,207
150077	CHAMPLAIN TEL. CO.	$26,364	$0	$0	$0	$0	$26,364	$25,481	$0	$0	$0	$0	$25,481
150078	CHAUTAUQUA & ERIE TEL. CORP.	$66,864	$0	$998	$0	$0	$67,862	$68,944	$0	$3,381	$0	$17	$72,342
150079	CHAZY & WESTPORT TEL. CORP.	$15,053	$0	$903	$0	$0	$15,956	$16,159	$0	$1,140	$0	$0	$17,299
150081	CITIZENS TEL. CO. OF HAMMOND, NY	$8,205	$0	$0	$0	$0	$8,205	$8,206	$0	$0	$0	$0	$8,206
150084	TACONIC TEL. CORP.	$46,428	$0	$476	$0	$0	$46,904	$44,476	$0	$459	$0	$0	$44,935
150085	CROWN POINT TEL. CORP.	$9,591	$0	$0	$0	$0	$9,591	$9,888	$0	$0	$0	$0	$9,888
150088	DELHI TELEPHONE COMPANY	$7,464	$0	$13	$0	$0	$7,477	$8,263	$0	$0	$0	$0	$8,263
150089	DEPOSIT TELEPHONE CO. INC.	$54,007	$0	$786	$0	$0	$54,793	$47,112	$0	$1,117	$0	$0	$48,229
150091	DUNKIRK AND FREDONIA TEL. CO.	$28,303	$0	$0	$0	$0	$28,303	$27,988	$0	$0	$0	$0	$27,988
150092	EDWARDS TELEPHONE CO. INC.	$19,158	$0	$124	$0	$0	$19,282	$22,601	$0	$93	$0	$0	$22,694
150093	EMPIRE TELEPHONE CORP-NY	$33,846	$0	$1,987	$0	$0	$35,833	$30,670	$0	$1,701	$0	$0	$32,371
150097	GERMANTOWN TEL. CO., INC.	$6,537	$0	$0	$0	$0	$6,537	$6,620	$0	$0	$0	$0	$6,620
150099	HANCOCK TEL. CO.-NY	$6,475	$0	$0	$0	$0	$6,475	$7,743	$0	$0	$0	$0	$7,743
150100	FRONTIER COMM. OF NY, INC.	$179,017	$0	$0	$0	$0	$179,017	$188,092	$0	$98	$0	$0	$188,190
150104	MARGARETVILLE TEL. CO.,INC.	$5,375	$0	$0	$0	$0	$5,375	$5,688	$0	$0	$0	$0	$5,688
150105	MIDDLEBURGH TELEPHONE CO.	$14,409	$0	$25	$0	$0	$14,434	$16,263	$0	$0	$0	$0	$16,263
150106	ALLTEL NEW YORK INC.-FULTON	$146,608	$0	$1,881	$0	$634	$149,123	$150,253	$0	$1,490	$0	$359	$152,102
150107	NEWPORT TEL. CO.,INC.	$13,930	$0	$171	$0	$0	$14,101	$14,294	$0	$206	$0	$0	$14,500
150108	NICHOLVILLE TEL. CO.,INC.	$10,359	$0	$812	$0	$0	$11,171	$11,513	$0	$896	$0	$0	$12,409
150109	ALLTEL NEW YORK INC.-JAMESTOWN	$275,775	$204	$2,735	$0	$1,490	$280,204	$284,646	$204	$2,066	$0	$641	$287,557
150110	OGDEN TELEPHONE COMPANY - NY	$14,305	$0	$0	$0	$0	$14,305	$15,851	$0	$0	$0	$0	$15,851
150111	ONEIDA COUNTY RURAL TEL. CO.	$5,926	$0	$24	$0	$0	$5,950	$5,334	$0	$72	$0	$0	$5,406
150112	ONTARIO TEL. CO., INC.	$10,251	$0	$493	$0	$0	$10,744	$10,685	$0	$170	$0	$0	$10,855
150113	ALLTEL NY INC.-RED JACKET	$5,889	$0	$75	$0	$11	$5,975	$6,221	$0	$30	$0	$9	$6,260
150114	ORISKANY FALLS TEL. CORP.	$4,977	$0	$32	$0	$0	$5,009	$3,945	$0	$17	$0	$0	$3,962
150116	PATTERSONVILLE TEL. CO.-NY	$2,850	$0	$19	$0	$0	$2,869	$2,744	$0	$85	$0	$0	$2,829
150118	PORT BYRON TEL. CO.	$18,160	$0	$387	$0	$0	$18,547	$22,493	$0	$459	$0	$0	$22,952
150121	FRONTIER TELEPHONE OF ROCHESTER, INC.	$2,982,715	$0	$27,506	$0	$4,894	$3,015,115	$2,744,988	$0	$23,758	$0	$9,038	$2,777,784
150122	FRONTIER COMM. OF SENECA GORHAM, INC.	$12,158	$0	$3	$0	$0	$12,161	$11,252	$0	$3	$0	$0	$11,255
150125	STATE TEL. CO.	$34,076	$0	$0	$0	$0	$34,076	$34,208	$0	$0	$0	$0	$34,208
150128	FRONTIER COMM. OF SYLVAN LAKE, INC.	$10,802	$0	$0	$0	$0	$10,802	$10,322	$0	$12	$0	$0	$10,334
150129	TOWNSHIP TEL. CO., INC.	$28,769	$0	$457	$0	$0	$29,226	$29,736	$0	$581	$0	$0	$30,317
150131	TRUMANSBURG HOME TEL. CO.	$23,980	$0	$1,461	$0	$0	$25,441	$25,327	$0	$181	$0	$0	$25,508
150133	VERNON TEL. CO., INC.	$10,609	$0	$59	$0	$0	$10,668	$10,404	$0	$40	$0	$0	$10,444
150135	WARWICK VALLEY TEL. CO.-NY	$8,672	$0	$0	$0	$0	$8,672	$6,952	$0	$0	$0	$0	$6,952
154532	CITIZENS TELECOMM. CO. OF NY	$836,288	$0	$2,149	$0	$1,299	$839,736	$917,607	$0	$3,066	$0	$615	$921,288
154533	CITIZENS TELECOMM. CO. OF NY	$15,709	$0	$19	$0	$21	$15,749	$17,075	$0	$40	$0	$19	$17,134
154534	CITIZENS TELECOMM. CO. OF NY	$72,199	$0	$74	$0	$50	$72,323	$80,582	$0	$198	$0	$63	$80,843
155130	VERIZON NEW YORK INC.	$44,670,637	$2,813	$860,845	$0	$1,606	$45,535,901	$41,303,677	$2,057	$823,052	$0	$2,575	$42,131,361
159001	MCIMETRO ACCESS TRANSMISSION SERVICES, LLC-NY	$412,567	$0	$27,926	$0	$0	$440,493	$493,955	$0	$12,431	$0	$0	$506,386
159002	MANHATTAN TELECOM CORP DBA METROPOLITAN	$176,094	$0	$0	$0	$0	$176,094	$118,638	$0	$0	$0	$0	$118,638
159003	BROADVIEW COMMUNICATIONS, INC.	$195,567	$0	$2,610	$0	$0	$198,177	$184,905	$0	$1,560	$0	$0	$186,465
159007	NEXTEL PARTNERS - NY	$0	$0	$0	$0	$0	$0	$27	$0	$0	$0	$0	$27
159008	UNITED SYSTEMS ACCESS TELECOM, INC. - NY	$2,251	$0	$0	$0	$0	$2,251	$205	$0	$0	$0	$0	$205
159009	SPRINT SPECTRUM, LP/PHILLECO LP - NY	$0	$0	$0	$0	$0	$0	$572	$0	$0	$0	$0	$572
159010	AT&T	$1,945,342	$0	$0	$0	$0	$1,945,342	$2,108,034	$0	$0	$0	$0	$2,108,034
159012	PRIMELINK, INC.	$1,628	$0	$0	$0	$0	$1,628	$3,433	$0	$0	$0	$0	$3,433
TOTAL	**NORTH CAROLINA**	**$14,082,376**	**$390**	**$110,308**	**$0**	**$34,589**	**$14,227,663**	**$14,374,857**	**$537**	**$118,402**	**$0**	**$27,844**	**$14,521,640**
230468	ATLANTIC TEL. MEMB. CORP.	$131,572	$0	$5,705	$0	$11,773	$149,050	$126,054	$0	$5,254	$0	$16,997	$148,305
230469	BARNARDSVILLE TEL. CO.	$17,000	$0	$8	$0	$0	$17,008	$19,011	$0	$35	$0	$0	$19,046
230470	CAROLINA TEL. & TEL. CO.	$4,396,861	$0	$5,071	$0	$0	$4,401,932	$4,654,406	$0	$4,554	$0	$0	$4,658,960
230471	CENTRAL TEL. CO.-NC	$847,948	$0	$1,388	$0	$0	$849,336	$909,822	$0	$1,171	$0	$0	$910,993
230473	CITIZENS TEL. CO.-NC	$56,854	$0	$882	$0	$0	$57,736	$56,065	$0	$558	$0	$0	$56,623

Table 2.5
Low-Income Program Dollars by Study Area

ID Code	Study Area Name	2004 General Lifeline	2004 Tribal Lifeline	2004 Non-Tribal Link Up	2004 Tribal Link Up	2004 TLS	2004 Total	2005 General Lifeline	2005 Tribal Lifeline	2005 Non-Tribal Link Up	2005 Tribal Link Up	2005 TLS	2005 Total
	NORTH CAROLINA Continued												
230474	THE CONCORD TEL. CO.	$512,015	$0	$1,523	$0	$0	$513,538	$584,012	$0	$983	$0	$0	$584,995
230476	ALLTEL CAROLINA, INC.-NORTH	$602,619	$0	$17,051	$0	$15,411	$635,081	$648,135	$0	$21,089	$0	$3,801	$673,025
230478	ELLERBE TEL. CO.	$27,209	$0	$1,132	$0	$140	$28,481	$27,419	$0	$1,179	$0	$282	$28,880
230479	VERIZON SOUTH INC . NC	$298,543	$0	$13,680	$0	$157	$312,380	$276,138	$0	$12,711	$0	$237	$289,086
230483	LEXCOM TELEPHONE COMPANY	$99,509	$0	$406	$0	$0	$99,915	$111,279	$0	$310	$0	$0	$111,589
230485	MEBTEL, INC.	$32,603	$0	$2,080	$0	$0	$34,683	$46,946	$0	$701	$0	$0	$47,647
230491	NORTH STATE TEL. CO.-NC DBA NORTH STATE COMM	$324,641	$0	$7,652	$0	$0	$332,293	$404,634	$0	$13,472	$0	$0	$418,106
230494	PINEVILLE TEL. CO.	$622	$0	$0	$0	$0	$622	$524	$0	$0	$0	$0	$524
230495	RANDOLPH TEL. CO.	$16,657	$0	$0	$0	$0	$16,657	$16,621	$0	$8	$0	$0	$16,629
230496	RANDOLPH TEL. MEMB. CORP.	$41,948	$0	$0	$0	$0	$41,948	$43,160	$0	$144	$0	$0	$43,304
230497	PIEDMONT TEL. MEMB. CORP.	$8,014	$0	$0	$0	$0	$8,014	$10,037	$0	$0	$0	$0	$10,037
230498	SALUDA MOUNTAIN TEL. CO.	$2,772	$0	$21	$0	$0	$2,793	$3,233	$0	$21	$0	$0	$3,254
230500	SERVICE TEL. CO.	$11,522	$0	$36	$0	$0	$11,558	$12,520	$0	$36	$0	$0	$12,556
230501	SKYLINE TEL. MEMB. CORP.	$226,297	$0	$1,778	$0	$0	$228,075	$246,604	$0	$2,154	$0	$0	$248,758
230502	STAR TEL. MEMB. CORP.	$189,789	$0	$1,961	$0	$867	$192,617	$213,365	$0	$1,961	$0	$377	$215,703
230503	SURRY TEL. MEMB. CORP.	$62,126	$0	$51	$0	$0	$62,177	$71,917	$0	$0	$0	$0	$71,917
230505	TRI-COUNTY TEL. MEMB. CORP.-NC	$5,044	$0	$0	$0	$0	$5,044	$5,055	$0	$13	$0	$0	$5,068
230509	VERIZON SOUTH INC. - NC (CONTEL)	$657,932	$390	$22,868	$0	$286	$681,476	$686,112	$537	$25,442	$0	$517	$712,608
230510	WILKES TEL. MEMB. CORP.	$42,704	$0	$0	$0	$0	$42,704	$44,805	$0	$0	$0	$0	$44,805
230511	YADKIN VALLEY TEL. MEMB. CORP.	$62,858	$0	$735	$0	$0	$63,593	$67,505	$0	$525	$0	$0	$68,030
235193	SOUTHERN BELL-NC	$5,406,717	$0	$26,280	$0	$5,955	$5,438,952	$5,089,345	$0	$26,081	$0	$5,633	$5,121,059
239002	SPRINT SPECTRUM, LP/PHILLIECO LP - NC	$0	$0	$0	$0	$0	$0	$133	$0	$0	$0	$0	$133
TOTAL	**NORTH DAKOTA**	**$2,191,978**	**$863,022**	**$26,653**	**$56,723**	**$6,910**	**$3,145,286**	**$2,352,213**	**$1,300,061**	**$56,633**	**$91,473**	**$17,068**	**$3,817,448**
381131	CITIZENS TELECOMM OF ND	$0	$0	$0	$0	$0	$0	$0	$0	$0	$0	$0	$0
381447	NORTH DAKOTA TELEPHONE COMPANY	$137,016	$43,988	$5,168	$0	$0	$186,172	$137,824	$47,558	$5,795	$0	$0	$191,177
381509	WOLVERTON TEL. CO.	$1,542	$0	$0	$0	$0	$1,542	$1,291	$0	$0	$0	$0	$1,291
381601	ABSARAKA COOP TELEPHONE CO.	$0	$0	$0	$0	$0	$0	$0	$0	$0	$0	$0	$0
381604	BEK COMMUNICATIONS COOPERATIVE	$35,569	$0	$120	$0	$852	$36,541	$38,614	$0	$160	$0	$892	$39,666
381604	BEK COMMUNICATIONS COOPERATIVE	$0	$0	$0	$0	$0	$0	$0	$0	$0	$0	$0	$0
381607	CONSOLIDATED TELEPHONE COOPERATIVE	$34,405	$1,048	$192	$24	$0	$35,669	$32,902	$2,071	$72	$142	$0	$35,187
381610	DAKOTA CENTRAL TELECOMMUNICATIONS COOPERATIVE	$7,950	$0	$90	$0	$0	$8,040	$8,098	$0	$91	$0	$0	$8,189
381610	DAKOTA CENTRAL TELECOM I	$9,168	$0	$300	$0	$0	$9,468	$11,821	$0	$243	$0	$0	$12,064
381611	DICKEY RURAL TELEPHONE COOPERATIVE	$10,367	$0	$0	$0	$0	$10,367	$9,600	$0	$54	$0	$0	$9,654
381611	DICKEY RURAL COMMUNICATIONS	$32,648	$0	$141	$0	$0	$32,789	$31,824	$0	$126	$0	$0	$31,950
381611	DICKEY RURAL ACCESS INC.	$9,236	$0	$88	$0	$0	$9,324	$9,327	$0	$54	$0	$0	$9,381
381614	POLAR TELECOMMUNICATIONS, INC.	$8,300	$0	$36	$0	$0	$8,336	$9,631	$0	$54	$0	$0	$9,685
381615	GRIGGS COUNTY TELEPHONE COMPANY	$10,811	$0	$114	$0	$0	$10,925	$11,059	$0	$178	$0	$0	$11,237
381616	INTER-COMMUNITY TELEPHONE COMPANY	$10,522	$0	$53	$0	$0	$10,575	$10,407	$0	$108	$0	$0	$10,515
381616	INTER-COMMUNITY TELEPHONE COMPANY	$0	$0	$0	$0	$0	$0	$0	$0	$0	$0	$0	$0
381617	MIDSTATE TELEPHONE COMPANY	$7,955	$0	$50	$0	$0	$8,005	$6,409	$0	$75	$0	$0	$6,484
381622	MOORE & LIBERTY TELEPHONE COMPANY	$6,477	$0	$13	$0	$0	$6,490	$6,452	$0	$0	$0	$0	$6,452
381623	NOONAN FARMERS TELEPHONE COMPANY	$1,176	$0	$0	$0	$0	$1,176	$1,351	$0	$0	$0	$0	$1,351
381625	NORTHWEST COMMUNICATIONS COOPERATIVE	$17,847	$0	$40	$0	$238	$18,125	$18,156	$0	$170	$0	$148	$18,474
381630	POLAR COMMUNICATIONS MUTUAL AID CORP	$29,562	$0	$139	$0	$0	$29,701	$32,452	$0	$159	$0	$0	$32,611
381631	RED RIVER RURAL TELEPHONE ASSOCIATION	$4,998	$0	$31	$0	$0	$5,029	$5,796	$0	$41	$0	$0	$5,837
381631	RED RIVER TELECOM INC.	$14,195	$0	$0	$0	$0	$14,195	$14,549	$0	$28	$0	$0	$14,577
381632	RESERVATION TELEPHONE COOPERATIVE	$105,946	$71,668	$172	$1,523	$0	$179,309	$109,104	$74,480	$520	$1,660	$0	$185,764
381636	UNITED TELEPHONE MUTUAL AID CORPORATION	$22,874	$0	$0	$0	$0	$22,874	$23,320	$0	$0	$0	$0	$23,320
381636	TURTLE MOUNTAIN COMMUNICATIONS INC.	$205,092	$95,456	$150	$5,021	$0	$305,719	$218,484	$117,328	$255	$1,406	$0	$337,473
381637	WEST RIVER TELECOMMUNICATIONS COOPERATIVE	$198,304	$131,310	$2,820	$4,340	$0	$336,774	$212,552	$156,516	$3,450	$3,895	$0	$376,413
381638	MIDSTATE COMMUNICATIONS INC.	$7,887	$0	$25	$0	$0	$7,912	$6,547	$0	$0	$0	$0	$6,547
382247	NEMONT TELEPHONE COOPERATIVE INC. - MT	$448	$0	$0	$0	$0	$448	$525	$0	$0	$0	$0	$525
382247	MISSOURI VALLEY COMMUNICATIONS INC.	$86,309	$0	$2,565	$0	$35	$88,909	$76,895	$0	$2,190	$0	$10	$79,095
383303	SRT COMMUNICATIONS, INC.	$230,746	$552	$5,018	$0	$0	$236,316	$230,675	$552	$6,565	$0	$0	$237,792
385144	QWEST CORPORATION - ND	$786,014	$0	$9,305	$0	$5,785	$801,104	$730,527	$0	$11,867	$0	$4,172	$746,566
389001	WESTERN WIRELESS CORP. D/B/A WWC LICENSE LLC	$156,862	$519,000	$0	$45,815	$0	$721,677	$323,726	$901,525	$4,035	$84,370	$0	$1,313,656
389003	POLAR TELCOM, INC.	$1,687	$0	$0	$0	$0	$1,687	$1,763	$0	$0	$0	$0	$1,763
389004	NORTH DAKOTA NETWORK COMPANY	$65	$0	$23	$0	$0	$88	$2,343	$0	$63	$0	$0	$2,406
389005	BISMARCK MSA LP	$0	$0	$0	$0	$0	$0	$98	$0	$0	$0	$0	$98
389006	NORTH CENTRAL RSA 2 OF NORTH DAKOTA LP	$0	$0	$0	$0	$0	$0	$17	$31	$0	$0	$0	$48
389011	MIDCONTINENT COMMUNICATIONS - ND	$0	$0	$0	$0	$0	$0	$4,183	$0	$0	$0	$0	$4,183
389012	VCI COMPANY - ND	$0	$0	$0	$0	$0	$0	$13,891	$0	$20,280	$0	$11,846	$46,017
TOTAL	**NORTHERN MARIANA ISLANDS**	**$69,280**	**$0**	**$12,569**	**$0**	**$0**	**$81,849**	**$75,195**	**$0**	**$8,811**	**$0**	**$0**	**$84,006**
653700	MICRONESIAN TELECOMMUNICATIONS	$69,280	$0	$12,569	$0	$0	$81,849	$75,195	$0	$8,811	$0	$0	$84,006
TOTAL	**OHIO**	**$32,233,308**	**$0**	**$908,070**	**$0**	**$61,360**	**$33,202,738**	**$33,868,123**	**$0**	**$930,351**	**$0**	**$38,132**	**$34,836,606**
300585	ARCADIA TEL. CO.	$551	$0	$40	$0	$0	$591	$534	$0	$20	$0	$0	$554
300586	THE ARTHUR MUTUAL TEL. CO.	$1,495	$0	$0	$0	$0	$1,495	$1,820	$0	$0	$0	$0	$1,820
300588	AYERSVILLE TEL. CO.	$723	$0	$90	$0	$0	$813	$749	$0	$30	$0	$0	$779

Table 2.5
Low-Income Program Dollars by Study Area

ID Code	Study Area Name	2004 General Lifeline	2004 Tribal Lifeline	2004 Non-Tribal Link Up	2004 Tribal Link Up	2004 TLS	2004 Total	2005 General Lifeline	2005 Tribal Lifeline	2005 Non-Tribal Link Up	2005 Tribal Link Up	2005 TLS	2005 Total
	OHIO Continued												
300590	BENTON RIDGE TEL. CO.	$300	$0	$0	$0	$0	$300	$383	$0	$17	$0	$0	$400
300594	THE CHAMPAIGN TEL. CO.	$40,620	$0	$2,187	$0	$0	$42,807	$42,499	$0	$2,603	$0	$0	$45,102
300597	CHILLICOTHE TEL. CO.	$318,143	$0	$17,849	$0	$0	$335,992	$401,655	$0	$26,360	$0	$0	$428,015
300598	MCCLURE TEL. CO.	$642	$0	$0	$0	$0	$642	$629	$0	$75	$0	$0	$704
300604	COLUMBUS GROVE TEL. CO.	$2,760	$0	$160	$0	$0	$2,920	$3,625	$0	$260	$0	$0	$3,885
300606	CONNEAUT TEL. CO.	$22,662	$0	$54	$0	$0	$22,716	$24,670	$0	$38	$0	$0	$24,708
300607	CONTINENTAL TEL. CO. OF OHIO	$4,418	$0	$222	$0	$0	$4,640	$4,632	$0	$181	$0	$0	$4,813
300609	DOYLESTOWN TEL. CO.	$3,850	$0	$320	$0	$0	$4,170	$4,797	$0	$440	$0	$0	$5,237
300612	THE FARMERS MUTUAL TEL. CO.-OKOLONA, OH	$0	$0	$0	$0	$0	$0	$9	$0	$10	$0	$0	$19
300613	LITTLE MIAMI COMM. CORP.	$4,721	$0	$240	$0	$0	$4,961	$5,128	$0	$450	$0	$0	$5,578
300614	FORT JENNINGS TEL. CO.	$340	$0	$0	$0	$0	$340	$340	$0	$0	$0	$0	$340
300615	VERIZON NORTH INC. - OH	$5,601,490	$0	$191,582	$0	$3,401	$5,796,473	$4,974,224	$0	$156,754	$0	$4,392	$5,135,370
300618	GERMANTOWN INDEPENDENT TEL. CO.	$2,157	$0	$0	$0	$0	$2,157	$2,340	$0	$0	$0	$0	$2,340
300630	CENTURYTEL. CO. OF OHIO	$112,674	$0	$349	$0	$0	$113,023	$163,336	$0	$595	$0	$0	$163,931
300634	MINFORD TEL. CO., INC.	$24,597	$0	$2,022	$0	$0	$26,619	$26,511	$0	$2,026	$0	$0	$28,537
300639	THE NEW KNOXVILLE TEL. CO.	$0	$0	$0	$0	$0	$0	$0	$0	$0	$0	$0	$0
300644	THE NOVA TEL. CO.	$2,059	$0	$182	$0	$0	$2,241	$2,761	$0	$72	$0	$0	$2,833
300645	OAKWOOD TEL. CO.	$2,825	$0	$163	$0	$0	$2,988	$2,910	$0	$51	$0	$0	$2,961
300649	ORWELL TEL. CO.	$9,806	$0	$0	$0	$0	$9,806	$11,625	$0	$170	$0	$0	$11,795
300650	THE OTTOVILLE MUTUAL TEL. CO.	$300	$0	$0	$0	$0	$300	$300	$0	$0	$0	$0	$300
300654	RIDGEVILLE TEL. CO.	$0	$0	$0	$0	$0	$0	$0	$0	$0	$0	$0	$0
300656	SHERWOOD MUTUAL TEL. ASSOC.	$658	$0	$120	$0	$0	$778	$896	$0	$100	$0	$0	$996
300658	SYCAMORE TEL. CO.	$773	$0	$0	$0	$0	$773	$940	$0	$0	$0	$0	$940
300659	TELEPHONE SERVICE CO.	$4,806	$0	$893	$0	$0	$5,699	$8,311	$0	$1,474	$0	$0	$9,785
300661	UNITED TEL. CO. OF OHIO	$1,781,441	$0	$4,320	$0	$0	$1,785,761	$2,092,629	$0	$4,683	$0	$0	$2,097,312
300662	VANLUE TEL. CO.	$513	$0	$90	$0	$0	$603	$615	$0	$0	$0	$0	$615
300664	WABASH MUTUAL TEL. CO.	$180	$0	$0	$0	$0	$180	$148	$0	$0	$0	$0	$148
300665	ALLTEL OHIO, INC.	$350,182	$0	$2,128	$0	$11,109	$363,419	$455,705	$0	$14,740	$0	$3,471	$473,916
300666	WESTERN RESERVE TEL. CO.	$324,870	$0	$1,521	$0	$7,977	$334,368	$411,908	$0	$12,916	$0	$1,973	$426,797
300682	FRONTIER COMM. OF OHIO, INC.	$317	$0	$0	$0	$0	$317	$316	$0	$0	$0	$0	$316
305062	CINCINNATI BELL-OHIO	$4,425,111	$0	$118,425	$0	$37,050	$4,580,586	$4,542,113	$0	$119,493	$0	$26,604	$4,688,210
305150	OHIO BELL TEL. CO.	$19,187,324	$0	$565,113	$0	$1,823	$19,754,260	$20,679,065	$0	$586,793	$0	$1,692	$21,267,550
TOTAL	**OKLAHOMA**	**$9,120,647**	**$10,785,127**	**$655,582**	**$591,377**	**$117,077**	**$21,269,810**	**$11,964,320**	**$18,549,527**	**$362,610**	**$1,177,043**	**$214,538**	**$32,268,038**
431165	VALOR TELECOMMUNICATIONS OF OKLAHOMA, LLC.	$276,321	$99,522	$10,084	$0	$0	$385,927	$351,062	$220,163	$6,290	$0	$0	$577,515
431704	LAVACA TELEPHONE CO.- OK	$25,581	$23,283	$143	$1,012	$0	$50,019	$27,249	$17,816	$0	$847	$0	$45,912
431788	KANOKLA TELEPHONE ASSN.INC. - OK	$2,216	$0	$0	$0	$0	$2,216	$2,272	$260	$0	$0	$0	$2,532
431965	ALLTEL OKLAHOMA, INC.	$53,392	$25,645	$1,894	$0	$2,118	$83,049	$61,195	$30,998	$2,844	$0	$487	$95,524
431966	ATLAS TELEPHONE CO.	$15,223	$14,827	$0	$352	$1,376	$31,778	$16,390	$16,160	$0	$347	$1,540	$34,437
431968	BEGGS TELEPHONE COMPANY	$9,701	$7,210	$0	$11	$920	$17,842	$10,878	$7,926	$0	$301	$982	$20,087
431969	BIXBY TELEPHONE CO.	$23,386	$33,417	$249	$656	$0	$57,708	$30,443	$43,500	$0	$1,015	$0	$74,958
431974	CANADIAN VALLEY TELEPHONE CO.	$7,375	$6,851	$0	$0	$0	$14,226	$8,402	$7,791	$45	$0	$369	$16,607
431976	CARNEGIE TELEPHONE CO.INC.	$33,395	$26,016	$6	$361	$6,276	$66,054	$35,599	$28,021	$0	$451	$6,456	$70,527
431977	CENTRAL OKLAHOMA TELEPHONE CO.	$18,525	$15,009	$0	$145	$476	$34,155	$20,729	$16,867	$0	$352	$629	$38,577
431979	CHEROKEE TELEPHONE CO.	$64,975	$60,040	$2,316	$0	$7,312	$134,643	$76,822	$71,314	$1,948	$658	$9,722	$160,464
431980	CHICKASAW TELEPHONE CO.	$32,655	$111,828	$0	$4,936	$8,548	$157,967	$103,886	$127,419	$0	$4,731	$9,128	$245,164
431981	CHOUTEAU TELEPHONE CO.	$40,506	$40,613	$0	$1,001	$0	$82,120	$41,743	$41,015	$0	$1,386	$0	$84,144
431982	CIMARRON TEL. CO.	$49,050	$69,076	$1,057	$66	$0	$119,249	$63,662	$89,449	$1,879	$110	$0	$155,100
431984	OKLAHOMA COMMUNICATION SYSTEMS INC.	$57,905	$64,417	$4,248	$1,483	$0	$128,053	$67,274	$75,198	$4,943	$1,269	$0	$148,684
431985	CROSS TELEPHONE CO.	$156,023	$140,782	$0	$4,364	$0	$301,169	$154,326	$140,262	$0	$4,061	$0	$298,649
431988	DOBSON TELEPHONE CO.	$8,338	$7,219	$0	$0	$153	$15,710	$9,805	$8,578	$0	$0	$159	$18,542
431994	GRAND TELEPHONE CO. INC.	$40,640	$35,510	$0	$795	$4,887	$81,832	$48,178	$42,094	$210	$625	$7,134	$98,241
431995	HINTON TELEPHONE CO.	$24,326	$25,293	$0	$432	$896	$50,947	$23,014	$23,930	$0	$108	$882	$47,934
432006	MCLOUD TELEPHONE CO.	$36,401	$52,107	$11	$1,138	$279	$89,936	$42,663	$63,338	$0	$1,547	$429	$107,977
432008	MEDICINE PARK TELEPHONE CO.	$1,082	$0	$0	$0	$144	$1,226	$942	$0	$0	$0	$128	$1,070
432010	MID-AMERICA TEL.,INC.	$11,849	$9,846	$570	$60	$0	$22,325	$12,350	$14,094	$869	$358	$0	$27,671
432011	OKLAHOMA ALLTEL, INC.	$179,580	$126,207	$5,742	$0	$5,607	$317,136	$188,504	$135,286	$7,087	$0	$1,220	$332,097
432013	OKLAHOMA TELEPHONE & TELEGRAPH INC.	$32,570	$20,468	$0	$0	$0	$53,038	$37,480	$23,554	$0	$0	$0	$61,034
432014	OKLAHOMA WESTERN TELEPHONE CO.	$58,956	$60,376	$2,656	$0	$0	$121,988	$63,125	$64,854	$2,473	$0	$0	$130,452
432016	PANHANDLE TELEPHONE COOPERATIVE INC.	$13,409	$0	$135	$0	$0	$13,544	$16,078	$1,054	$345	$0	$0	$17,477
432016	PANHANDLE TELEPHONE COOPERATIVE INC.	$0	$0	$0	$0	$0	$0	$0	$0	$0	$0	$0	$0
432017	PINE TELEPHONE CO INC- OK	$126,693	$174,252	$0	$2,211	$0	$303,156	$124,376	$175,284	$0	$2,138	$0	$301,798
432018	PIONEER TEL. COOP. INC.	$248,361	$249,160	$2,026	$10,502	$53,636	$563,685	$290,812	$330,035	$14,430	$2,250	$64,732	$702,259
432020	POTTAWATOMIE TELEPHONE CO.	$18,827	$38,654	$169	$0	$0	$57,650	$22,202	$45,504	$107	$0	$0	$67,813
432022	SALINA-SPAVINAW TEL. CO.,INC.	$57,016	$45,486	$0	$2,842	$0	$105,344	$76,429	$59,331	$0	$4,144	$0	$139,904
432023	SHIDLER TEL. CO.	$12,615	$12,664	$234	$27	$0	$25,540	$13,430	$13,402	$328	$51	$0	$27,211
432025	SOUTHWEST OKLAHOMA TEL. CO.	$0	$0	$0	$0	$0	$0	$154	$0	$0	$0	$0	$154
432029	TERRAL TEL. CO.	$4,641	$6,324	$0	$30	$0	$10,995	$4,336	$5,908	$0	$10	$0	$10,254
432030	TOTAH TELEPHONE CO. INC.	$4,645	$4,647	$0	$0	$0	$9,292	$5,229	$5,580	$0	$0	$0	$10,809
432032	VALLIANT TELEPHONE COMPANY	$27,009	$23,384	$0	$275	$0	$50,668	$30,077	$25,953	$0	$389	$0	$56,419
432034	WYANDOTTE TELEPHONE COMPANY	$3,750	$5,137	$290	$0	$0	$9,177	$4,254	$5,852	$190	$0	$0	$10,296

Table 2.5
Low-Income Program Dollars by Study Area

ID Code	Study Area Name	2004 General Lifeline	2004 Tribal Lifeline	2004 Non-Tribal Link Up	2004 Tribal Link Up	2004 TLS	2004 Total	2005 General Lifeline	2005 Tribal Lifeline	2005 Non-Tribal Link Up	2005 Tribal Link Up	2005 TLS	2005 Total
	OKLAHOMA Continued												
432141	SANTA ROSA TELEPHONE COOP. INC.	$2,220	$1,004	$25	$0	$0	$3,249	$2,858	$1,259	$39	$0	$0	$4,156
435215	SOUTHWESTERN BELL-OKLAHOMA	$6,042,878	$6,497,789	$623,507	$0	$9,881	$13,174,055	$6,389,841	$7,544,887	$306,218	$0	$9,587	$14,250,533
439002	SAGE TELECOM, INC. - OK	$12,969	$29,731	$220	$44	$0	$42,964	$12,785	$27,278	$220	$0	$0	$40,283
439003	COX OKLAHOMA TELCOM, LLC	$418,194	$320,608	$0	$7,814	$0	$746,616	$773,172	$421,705	$11,530	$35,249	$0	$1,241,656
439004	USCC-USCOC OF OK RSA #10, INC	$0	$0	$0	$0	$0	$0	$3,587	$75	$525	$0	$0	$4,187
439005	DOBSON CELLULAR SYSTEMS - OK	$0	$0	$0	$0	$0	$0	$407	$847	$0	$210	$0	$1,464
439006	THE PAGER COMPANY D/B/A THE PAGER & PHONE CO	$855,801	$2,221,750	$0	$510,020	$14,568	$3,602,139	$2,015,839	$6,085,975	$90	$618,800	$100,954	$8,821,658
439009	TERRACOM INC.	$11,648	$78,975	$0	$40,800	$0	$131,423	$516,168	$2,080,475	$0	$446,160	$0	$3,042,803
439011	EPIC TOUCH CO.	$0	$0	$0	$0	$0	$0	$46	$0	$0	$0	$0	$46
439012	PINE CELLULAR PHONES	$0	$0	$0	$0	$0	$0	$111,097	$288,141	$0	$0	$0	$399,238
439014	THE TELEPHONE COMPANY, INC.	$0	$0	$0	$0	$0	$0	$53,150	$121,095	$0	$49,476	$0	$223,721
TOTAL	**OREGON**	**$5,521,647**	**$34,628**	**$262,167**	**$5,528**	**$170,429**	**$5,994,399**	**$6,563,186**	**$72,301**	**$335,520**	**$40,373**	**$345,618**	**$7,356,998**
532226	MIDVALE TEL. EXCH. INC. - OR	$420	$0	$0	$0	$0	$420	$297	$0	$0	$0	$0	$297
532359	BEAVER CREEK COOPERATIVE TEL. CO.	$3,608	$0	$0	$0	$0	$3,608	$3,676	$0	$0	$0	$0	$3,676
532361	CENTURYTEL OF EASTERN OREGON	$217,114	$538	$23	$104	$0	$217,779	$239,414	$548	$926	$0	$0	$240,888
532362	CANBY TELEPHONE ASSOCIATION	$22,583	$0	$81	$0	$0	$22,664	$22,343	$0	$99	$0	$0	$22,442
532363	CLEAR CREEK MUTUAL TELEPHONE CO.	$1,863	$0	$0	$0	$0	$1,863	$1,974	$0	$0	$0	$0	$1,974
532364	COLTON TELEPHONE COMPANY	$2,428	$0	$0	$0	$0	$2,428	$2,107	$0	$0	$0	$0	$2,107
532369	EAGLE TELEPHONE SYSTEM INC.	$526	$0	$0	$0	$0	$526	$483	$0	$0	$0	$0	$483
532371	CASCADE UTILITIES INC.	$23,553	$0	$28	$0	$0	$23,581	$25,464	$0	$136	$0	$0	$25,600
532373	GERVAIS TELEPHONE COMPANY	$1,356	$0	$0	$0	$0	$1,356	$2,013	$0	$0	$0	$0	$2,013
532375	ROOME TELECOMMUNICATIONS INC.	$699	$0	$30	$0	$0	$729	$672	$0	$15	$0	$0	$687
532376	HELIX TELEPHONE COMPANY	$36	$0	$0	$0	$0	$36	$228	$0	$0	$0	$0	$228
532377	HOME TELEPHONE COMPANY	$2,380	$0	$85	$0	$0	$2,465	$3,071	$0	$36	$0	$0	$3,107
532378	TRANS-CASCADES TELEPHONE COMPANY	$530	$0	$0	$0	$0	$530	$289	$0	$0	$0	$0	$289
532383	MOLALLA TELEPHONE COMPANY	$14,772	$0	$39	$0	$0	$14,811	$13,959	$0	$77	$0	$0	$14,036
532384	MONITOR COOPERATIVE TELEPHONE CO	$841	$0	$0	$0	$0	$841	$1,065	$0	$0	$0	$0	$1,065
532385	MONROE TELEPHONE COMPANY	$1,824	$0	$35	$0	$0	$1,859	$2,183	$0	$7	$0	$0	$2,190
532386	MT. ANGEL TELEPHONE COMPANY	$7,119	$0	$180	$0	$0	$7,299	$7,883	$0	$180	$0	$0	$8,063
532387	NEHALEM TELEPHONE AND TELEGRAPH	$4,854	$0	$0	$0	$0	$4,854	$5,218	$0	$0	$0	$0	$5,218
532388	NORTH STATE TELEPHONE COMPANY - OR	$1,840	$0	$0	$0	$0	$1,840	$1,497	$0	$0	$0	$0	$1,497
532389	OREGON TELEPHONE CORPORATION	$1,815	$0	$0	$0	$0	$1,815	$2,626	$0	$0	$0	$0	$2,626
532390	OREGON-IDAHO UTILITIES, INC.	$745	$0	$17	$0	$0	$762	$711	$0	$17	$0	$0	$728
532391	PEOPLES TELEPHONE CO. - OR	$2,851	$0	$0	$0	$0	$2,851	$3,113	$0	$16	$0	$0	$3,129
532392	PINE TELEPHONE SYSTEM INC. - OR	$1,386	$0	$0	$0	$0	$1,386	$1,885	$0	$0	$0	$0	$1,885
532393	PIONEER TELEPHONE COOPERATIVE	$45,299	$0	$100	$0	$0	$45,399	$50,019	$0	$165	$0	$0	$50,184
532396	ST. PAUL COOP. TEL. ASSN.	$33	$0	$0	$0	$0	$33	$210	$0	$0	$0	$0	$210
532397	SCIO MUTUAL TEL. ASSOCIATION	$2,747	$0	$93	$0	$0	$2,840	$3,069	$0	$54	$0	$0	$3,123
532399	STAYTON COOP. TEL CO	$26,334	$0	$182	$0	$0	$26,516	$28,367	$0	$132	$0	$0	$28,499
532400	UNITED TELEPHONE CO OF THE NW - OR	$187,817	$1,339	$4,365	$0	$0	$193,521	$200,926	$1,716	$4,616	$0	$0	$207,258
532404	ASOTIN TELEPHONE COMPANY - OREGON	$0	$0	$0	$0	$0	$0	$0	$0	$0	$0	$0	$0
532416	VERIZON NORTHWEST INC. - OREGON	$845,270	$2,028	$22,985	$0	$291	$870,574	$864,035	$1,908	$24,954	$0	$369	$891,266
532456	MALHEUR HOME TELEPHONE COMPANY	$44,943	$0	$2,618	$0	$274	$47,835	$46,522	$0	$2,465	$0	$270	$49,257
533401	CITIZENS TEL CO OF OR DBA FRONTIER	$78,018	$119	$567	$0	$402	$79,106	$86,169	$204	$869	$0	$179	$87,421
535163	QWEST CORPORATION - OR	$3,694,861	$27,704	$70,389	$124	$15,685	$3,808,763	$4,093,909	$36,825	$96,096	$173	$16,257	$4,243,260
539001	RCC HOLDINGS, INC. (OR)	$40	$0	$0	$0	$0	$40	$1,819	$0	$0	$0	$0	$1,819
539002	UNITED STATES CELLULAR CORPORATION - OR	$39	$100	$0	$0	$0	$139	$731	$450	$0	$0	$0	$1,181
539003	VCI COMPANY DBA VILAIRE (OR)	$281,103	$2,800	$160,350	$5,300	$153,777	$603,330	$845,009	$30,650	$204,660	$40,200	$328,543	$1,449,062
539004	EDGE WIRELESS, LLC	$0	$0	$0	$0	$0	$0	$31	$0	$0	$0	$0	$31
539005	COMSPANUSA	$0	$0	$0	$0	$0	$0	$199	$0	$0	$0	$0	$199
TOTAL	**PENNSYLVANIA**	**$14,687,376**	**$0**	**$1,053,627**	**$0**	**$292**	**$15,741,295**	**$15,761,517**	**$0**	**$947,188**	**$0**	**$409**	**$16,709,114**
170145	THE BENTLEYVILLE TEL. CO.	$15,613	$0	$887	$0	$0	$16,500	$17,205	$0	$700	$0	$0	$17,905
170149	FRONTIER COMM. OF BREEZEWOOD, INC.	$3,420	$0	$0	$0	$0	$3,420	$3,945	$0	$0	$0	$0	$3,945
170151	BUFFALO VALLEY TEL. CO.	$16,119	$0	$290	$0	$0	$16,409	$21,043	$0	$102	$0	$0	$21,145
170152	FRONTIER COMM. OF CANTON, INC.	$7,035	$0	$70	$0	$0	$7,105	$9,429	$0	$70	$0	$0	$9,499
170156	CITIZENS TEL. CO. OF KECKSBURG	$5,293	$0	$0	$0	$0	$5,293	$5,690	$0	$0	$0	$0	$5,690
170161	COMMONWEALTH TELEPHONE ENT	$165,094	$0	$8,415	$0	$0	$173,509	$186,611	$0	$5,405	$0	$0	$192,016
170162	THE CONESTOGA TEL. AND TEL. CO.	$24,977	$0	$465	$0	$0	$25,442	$30,135	$0	$660	$0	$0	$30,795
170165	DENVER AND EPHRATA TEL. & TEL. CO.	$50,050	$0	$1,500	$0	$40	$51,590	$56,659	$0	$2,235	$0	$332	$59,226
170168	FRONTIER COMM. OF PA, INC.	$11,511	$0	$20	$0	$0	$11,531	$14,074	$0	$60	$0	$0	$14,134
170169	VERIZON NORTH INC.-PA	$575,998	$0	$20,153	$0	$203	$596,354	$426,213	$0	$12	$0	$21	$426,246
170170	VERIZON NORTH INC. - PA (CONTEL)	$44,969	$0	$1,184	$0	$11	$46,164	$51,380	$0	$17	$0	$0	$51,397
170171	HICKORY TEL. CO.	$968	$0	$0	$0	$0	$968	$795	$0	$0	$0	$0	$795
170175	IRONTON TEL. CO.	$244	$0	$10	$0	$0	$254	$156	$0	$40	$0	$0	$196
170176	ALLTEL PENNSYLVANIA,INC.	$336,237	$0	$11,632	$0	$0	$347,869	$385,721	$0	$12,212	$0	$0	$397,933
170177	LACKAWAXEN TELECOMMUNICATIONS SERVICES, INC.	$1,725	$0	$22	$0	$0	$1,747	$1,561	$0	$33	$0	$0	$1,594
170178	FRONTIER COMM.-LAKEWOOD, INC.	$1,625	$0	$20	$0	$0	$1,645	$2,004	$0	$0	$0	$0	$2,004
170179	LAUREL HIGHLAND TEL. CO.	$11,495	$0	$1,260	$0	$0	$12,755	$19,441	$0	$1,680	$0	$0	$21,121
170183	MAHANOY & MAHANTONGO TEL. CO.	$4,474	$0	$90	$0	$0	$4,564	$5,731	$0	$223	$0	$0	$5,954

Table 2.5
Low-Income Program Dollars by Study Area

ID Code	Study Area Name	2004 General Lifeline	2004 Tribal Lifeline	2004 Non-Tribal Link Up	2004 Tribal Link Up	2004 TLS	2004 Total	2005 General Lifeline	2005 Tribal Lifeline	2005 Non-Tribal Link Up	2005 Tribal Link Up	2005 TLS	2005 Total
	PENNSYLVANIA Continued												
170185	MARIANNA-SCENERY HILL TEL. CO.	$4,517	$0	$120	$0	$0	$4,637	$4,525	$0	$180	$0	$0	$4,705
170189	ARMSTRONG TEL. CO.-PA	$2,239	$0	$0	$0	$0	$2,239	$1,516	$0	$32	$0	$0	$1,548
170191	THE NORTH EASTERN PA. TEL. CO.	$12,255	$0	$66	$0	$0	$12,321	$16,767	$0	$66	$0	$0	$16,833
170192	NORTH PENN TEL. CO.	$11,281	$0	$478	$0	$0	$11,759	$13,888	$0	$568	$0	$0	$14,456
170193	NORTH PITTSBURGH TEL. CO.	$40,198	$0	$789	$0	$0	$40,987	$49,152	$0	$1,418	$0	$0	$50,570
170194	FRONTIER COMM.-OSWAYO RIVER, INC.	$4,574	$0	$0	$0	$0	$4,574	$4,920	$0	$40	$0	$0	$4,960
170195	ARMSTRONG TEL. CO. NORTH	$2,741	$0	$177	$0	$0	$2,918	$2,437	$0	$293	$0	$0	$2,730
170196	PALMERTON TEL. CO.	$11,192	$0	$60	$0	$0	$11,252	$13,401	$0	$194	$0	$0	$13,595
170197	PENNSYLVANIA TEL. CO.	$2,224	$0	$0	$0	$0	$2,224	$1,855	$0	$51	$0	$0	$1,906
170200	PYMATUNING IND. TEL. CO.	$23,544	$0	$3,568	$0	$0	$27,112	$24,673	$0	$4,194	$0	$0	$28,867
170201	VERIZON NORTH INC. - PA (QUAKER STATE)	$24,941	$0	$635	$0	$7	$25,583	$32,830	$0	$1	$0	$0	$32,831
170204	SOUTH CANAAN TEL. CO.	$6,424	$0	$689	$0	$0	$7,113	$7,348	$0	$542	$0	$0	$7,890
170206	SUGAR VALLEY TEL. CO.	$3,254	$0	$80	$0	$0	$3,334	$3,648	$0	$230	$0	$0	$3,878
170209	UNITED TEL. CO. OF PA	$140,418	$0	$36	$0	$0	$140,454	$165,351	$0	$18	$0	$0	$165,369
170210	VENUS TEL. CORP.	$3,203	$0	$91	$0	$0	$3,294	$3,680	$0	$146	$0	$0	$3,826
170215	YUKON-WALTZ TEL. CO.	$996	$0	$0	$0	$0	$996	$996	$0	$0	$0	$0	$996
170277	WEST SIDE TEL. CO.-PA	$0	$0	$0	$0	$0	$0	$0	$0	$0	$0	$0	$0
175000	VERIZON PENNSYLVANIA, INC.	$13,093,951	$0	$1,000,380	$0	$31	$14,094,362	$14,140,836	$0	$913,766	$0	$56	$15,054,658
179001	MCIMETRO ACCESS TRANSMISSIONS SERVICES, INC.	$22,577	$0	$440	$0	$0	$23,017	$35,901	$0	$2,000	$0	$0	$37,901
TOTAL	**PUERTO RICO**	**$11,554,292**	**$0**	**$294,859**	**$0**	**$0**	**$11,849,151**	**$12,874,857**	**$0**	**$371,969**	**$0**	**$0**	**$13,246,826**
633200	PUERTO RICO TEL. CO. - CENTRAL	$1,507,032	$0	$35,368	$0	$0	$1,542,400	$1,754,050	$0	$44,200	$0	$0	$1,798,250
633201	PUERTO RICO TEL. CO.	$10,044,906	$0	$258,681	$0	$0	$10,303,587	$11,080,006	$0	$299,478	$0	$0	$11,379,484
639001	CENTENNIAL PR OPERATIONS CORP.	$1,399	$0	$0	$0	$0	$1,399	$3,476	$0	$0	$0	$0	$3,476
639002	SPRINT SPECTRUM, LP - PR	$63	$0	$0	$0	$0	$63	$270	$0	$0	$0	$0	$270
639003	AT&T WIRELESS SERVICES - PR	$30	$0	$54	$0	$0	$84	$0	$0	$0	$0	$0	$0
639003	AT&T WIRELESS SERVICES - PR	$862	$0	$756	$0	$0	$1,618	$36,975	$0	$28,278	$0	$0	$65,253
639006	PUERTO RICO TEL. CO. DBA VERIZON WIRELESS PR	$0	$0	$0	$0	$0	$0	$80	$0	$13	$0	$0	$93
TOTAL	**RHODE ISLAND**	**$4,970,776**	**$0**	**$3,181**	**$0**	**$754**	**$4,974,711**	**$4,571,086**	**$0**	**$3,486**	**$0**	**$1,595**	**$4,576,167**
585114	VERIZON NEW ENGLAND INC. - RI	$4,859,375	$0	$3,181	$0	$754	$4,863,310	$4,407,931	$0	$3,486	$0	$1,595	$4,413,012
589001	COX RHODE ISLAND TELECOM, LLC	$111,401	$0	$0	$0	$0	$111,401	$163,155	$0	$0	$0	$0	$163,155
TOTAL	**SOUTH CAROLINA**	**$2,882,396**	**$715**	**$50,088**	**$0**	**$20,185**	**$2,953,384**	**$2,794,624**	**$1,324**	**$52,791**	**$0**	**$16,341**	**$2,865,080**
240479	VERIZON SOUTH INC. - SC	$95,823	$0	$5,092	$0	$236	$101,151	$100,424	$0	$4,016	$0	$308	$104,748
240506	UNITED TEL. CO. OF THE CAROLINAS	$59,360	$0	$199	$0	$0	$59,559	$59,935	$0	$257	$0	$0	$60,192
240512	BLUFFTON TEL. CO., INC.	$0	$0	$0	$0	$0	$0	$345	$0	$17	$0	$0	$362
240515	CHESNEE TEL. CO.	$39,966	$0	$2,185	$0	$2,747	$44,898	$45,214	$0	$1,953	$0	$2,478	$49,645
240516	CHESTER TEL. CO.-SC	$50,017	$0	$0	$0	$0	$50,017	$58,218	$0	$0	$0	$0	$58,218
240517	ALLTEL SOUTH CAROLINA, INC.	$96,936	$0	$2,472	$0	$5,074	$104,482	$102,079	$0	$2,988	$0	$1,365	$106,432
240520	FARMERS TEL. COOP., INC-SC	$70,084	$0	$613	$0	$0	$70,697	$83,805	$0	$1,076	$0	$0	$84,881
240521	FORT MILL TEL. CO.	$24,614	$0	$1,701	$0	$257	$26,572	$28,327	$0	$1,822	$0	$280	$30,429
240523	HARGRAY TEL. CO., INC.	$0	$0	$0	$0	$0	$0	$454	$0	$11	$0	$0	$465
240524	HEATH SPRINGS TEL. CO.	$0	$0	$0	$0	$0	$0	$0	$0	$0	$0	$0	$0
240526	VERIZON SOUTH INC. - SC (CONTEL)	$7,413	$0	$596	$0	$18	$8,027	$8,992	$0	$587	$0	$24	$9,603
240527	HOME TEL. CO., INC.-SC	$41,283	$0	$0	$0	$0	$41,283	$47,288	$0	$0	$0	$0	$47,288
240528	HORRY TEL. COOP. INC.	$65,398	$0	$6,630	$0	$0	$72,028	$62,507	$0	$3,720	$0	$0	$66,227
240531	LANCASTER TEL. CO.	$129,616	$0	$10,257	$0	$1,013	$140,886	$158,397	$0	$10,874	$0	$1,171	$170,442
240532	LOCKHART TEL. CO., INC.	$473	$0	$0	$0	$0	$473	$579	$0	$0	$0	$0	$579
240533	MCCLELLANVILLE TEL. CO., INC.	$908	$0	$0	$0	$0	$908	$1,183	$0	$15	$0	$0	$1,198
240535	NORWAY TEL. CO., INC.	$1,621	$0	$45	$0	$0	$1,666	$1,856	$0	$75	$0	$0	$1,931
240536	PALMETTO RURAL TEL. COOP., INC.	$31,627	$0	$0	$0	$0	$31,627	$0	$0	$0	$0	$0	$0
240538	PIEDMONT RURAL TEL. COOP.	$9,796	$0	$414	$0	$0	$10,210	$8,691	$0	$441	$0	$0	$9,132
240539	PBT TELECOM, INC.	$30,686	$0	$1,181	$0	$5,084	$36,951	$35,847	$0	$1,250	$0	$5,842	$42,939
240541	RIDGEWAY TEL. CO., INC.	$612	$0	$0	$0	$0	$612	$579	$0	$0	$0	$0	$579
240542	ROCK HILL TEL. CO.	$124,098	$715	$7,578	$0	$3,126	$135,517	$147,444	$1,324	$7,582	$0	$2,410	$158,760
240544	ST. STEPHEN TEL. CO.	$5,209	$0	$105	$0	$0	$5,314	$8,992	$0	$195	$0	$0	$9,187
240546	SANDHILL TEL. COOP., INC.	$35,417	$0	$1,108	$0	$0	$36,525	$39,826	$0	$1,407	$0	$0	$41,233
240550	WEST CAROLINA RURAL TEL. COOP.	$10,975	$0	$264	$0	$0	$11,239	$14,705	$0	$205	$0	$0	$14,910
240551	WILLISTON TEL. CO.	$8,535	$0	$180	$0	$0	$8,715	$11,401	$0	$450	$0	$0	$11,851
245194	SOUTHERN BELL-SC	$1,941,929	$0	$9,468	$0	$2,630	$1,954,027	$1,767,536	$0	$13,850	$0	$2,463	$1,783,849
TOTAL	**SOUTH DAKOTA**	**$1,969,775**	**$2,151,591**	**$21,358**	**$151,599**	**$31,634**	**$4,325,957**	**$2,657,621**	**$3,816,423**	**$120,682**	**$470,217**	**$60,511**	**$7,125,454**
391405	HILLS TELEPHONE COMPANY - SD	$0	$0	$0	$0	$0	$0	$513	$0	$0	$0	$0	$513
391640	ARMOUR INDEPENDENT TELEPHONE CO.	$3,511	$0	$0	$0	$0	$3,511	$3,468	$0	$0	$0	$0	$3,468
391640	BRIDGEWATER CANISTOTA INDEPENDENT TELEPHONE C(	$4,792	$0	$12	$0	$0	$4,804	$5,304	$0	$23	$0	$0	$5,327
391642	ALLIANCE COMMUNICATIONS COOP (BALTIC)	$4,781	$0	$35	$0	$0	$4,816	$4,944	$0	$30	$0	$0	$4,974
391642	ALLIANCE COMMUNICATIONS COOP (BALTIC)	$0	$0	$0	$0	$0	$0	$0	$0	$0	$0	$0	$0
391647	CHEYENNE RIVER SIOUX TRIBAL TEL AUTH	$112,816	$199,230	$0	$2,767	$0	$314,813	$112,899	$199,454	$0	$1,404	$0	$313,757
391649	BERESFORD MUNICIPAL TEL. CO.	$3,914	$0	$18	$0	$0	$3,932	$3,567	$0	$18	$0	$0	$3,585
391650	CITY OF BROOKINGS MUNICIPAL TEL. DEPT	$42,294	$0	$940	$0	$0	$43,234	$37,234	$0	$765	$0	$0	$37,999

Table 2.5
Low-Income Program Dollars by Study Area

ID Code	Study Area Name	2004 General Lifeline	2004 Tribal Lifeline	2004 Non-Tribal Link Up	2004 Tribal Link Up	2004 TLS	2004 Total	2005 General Lifeline	2005 Tribal Lifeline	2005 Non-Tribal Link Up	2005 Tribal Link Up	2005 TLS	2005 Total
	SOUTH DAKOTA Continued												
391652	PRAIRIEWAVE COMMUNITY TELEPHONE	$11,479	$0	$0	$0	$0	$11,479	$11,107	$0	$0	$0	$0	$11,107
391653	CITY OF FAITH MUNICIPAL TEL CO	$819	$0	$13	$0	$0	$832	$858	$0	$39	$0	$0	$897
391654	INTERSTATE TELECOMMUNICATIONS COOP., INC.	$32,814	$733	$394	$0	$0	$33,941	$35,281	$1,416	$436	$0	$0	$37,133
391657	ALLIANCE COMMUNICATIONS COOPERATIVE INC	$6,670	$0	$90	$0	$0	$6,760	$7,643	$0	$30	$0	$0	$7,673
391657	SPLITROCK PROPERTIES INC.	$4,015	$0	$8	$0	$0	$4,023	$3,980	$0	$10	$0	$0	$3,990
391659	GOLDEN WEST TELECOMM. COOP, INC.	$203,102	$140,483	$2,502	$1,705	$13,321	$361,113	$200,715	$138,525	$1,108	$2,267	$0	$342,615
391660	MT. RUSHMORE TEL. CO.	$42,257	$24,191	$0	$0	$0	$66,448	$41,072	$23,165	$0	$0	$0	$64,237
391661	HANSON COUNTY TELEPHONE COMPANY	$0	$0	$0	$0	$0	$0	$0	$0	$0	$0	$0	$0
391661	HANSON COUNTY TELEPHONE COMPANY	$0	$0	$0	$0	$0	$0	$0	$0	$0	$0	$0	$0
391664	JAMES VALLEY COOPERATIVE TEL CO	$6,224	$0	$0	$0	$40	$6,264	$6,389	$0	$25	$0	$0	$6,414
391664	JAMES VALLEY COOPERATIVE TEL CO	$0	$0	$0	$0	$0	$0	$0	$0	$0	$0	$0	$0
391666	JEFFERSON TELEPHONE COMPANY - SD	$696	$0	$0	$0	$0	$696	$616	$0	$0	$0	$0	$616
391667	KADOKA TELEPHONE COMPANY	$4,848	$0	$114	$0	$119	$5,081	$3,860	$0	$70	$0	$0	$3,930
391668	KENNEBEC TELEPHONE COMPANY	$3,280	$1,077	$120	$0	$610	$5,087	$2,991	$1,032	$38	$0	$0	$4,061
391669	MCCOOK COOPERATIVE TELEPHONE CO.	$8,672	$0	$208	$0	$0	$8,880	$8,343	$0	$368	$0	$25	$8,736
391670	MIDSTATE TELEPHONE COMPANY	$30,587	$29,122	$45	$133	$0	$59,887	$31,157	$30,006	$81	$126	$0	$61,370
391671	WEST RIVER TELECOMMUNICATIONS	$0	$0	$0	$0	$0	$0	$0	$0	$0	$0	$0	$0
391674	ROBERTS COUNTY TELEPHONE COOPERATIVE ASSOCIAT	$1,722	$0	$0	$0	$20	$1,742	$1,620	$0	$50	$0	$10	$1,680
391674	RC COMMUNICATIONS INC.	$11,884	$4,740	$250	$50	$260	$17,184	$11,327	$6,593	$475	$0	$210	$18,605
391676	SANTEL COMMUNICATIONS COOP	$26,512	$0	$210	$0	$0	$26,722	$24,199	$0	$256	$0	$0	$24,455
391676	SANTEL COMMUNICATIONS COOP	$0	$0	$0	$0	$0	$0	$0	$0	$0	$0	$0	$0
391677	SIOUX VALLEY TELEPHONE COMPANY	$7,751	$0	$0	$0	$0	$7,751	$9,838	$0	$0	$0	$0	$9,838
391679	STOCKHOLM-STRANDBURG TEL. CO.	$2,997	$0	$0	$0	$0	$2,997	$3,314	$0	$0	$0	$0	$3,314
391680	VENTURE COMMUNICATIONS COOP	$62,050	$25,754	$1,412	$0	$1,300	$90,516	$65,530	$32,026	$1,682	$0	$1,300	$100,538
391682	TRI-COUNTY TELCOM, INC.	$1,446	$0	$0	$0	$0	$1,446	$1,574	$0	$16	$0	$0	$1,590
391684	UNION TELEPHONE COMPANY	$3,710	$0	$12	$0	$0	$3,722	$3,789	$0	$71	$0	$0	$3,860
391685	VALLEY TELECOMM. COOP. ASSN.,INC.	$12,833	$0	$111	$0	$0	$12,944	$11,282	$0	$135	$0	$0	$11,417
391686	VIVIAN TELEPHONE COMPANY	$257,646	$281,162	$3,075	$2,294	$12,712	$556,889	$242,285	$251,610	$1,110	$1,839	$0	$496,844
391688	WESTERN TELEPHONE COMPANY	$1,520	$0	$10	$0	$10	$1,540	$1,557	$0	$10	$0	$0	$1,567
391689	WEST RIVER COOPERATIVE TEL. CO.	$14,369	$0	$0	$0	$0	$14,369	$14,400	$0	$0	$0	$0	$14,400
395145	QWEST CORPORATION - SD	$587,332	$524	$11,754	$0	$3,242	$602,852	$576,494	$1,071	$28,961	$26	$3,856	$610,408
399001	WESTERN WIRELESS CORP. (WWW - PINE RIDGE)	$328,101	$1,066,050	$0	$123,090	$0	$1,517,241	$465,032	$1,409,175	$0	$121,160	$0	$1,995,367
399002	WESTERN WIRELESS CORP. DBA WWC LICENSE, LLC	$114,740	$378,525	$0	$21,560	$0	$514,825	$581,876	$1,722,350	$3,405	$343,395	$0	$2,651,026
399004	WIRELESS ALLIANCE, LLC - SD	$0	$0	$0	$0	$0	$0	$18	$0	$15	$0	$0	$33
399005	MIDCONTINENT COMMUNICATIONS	$7,343	$0	$0	$0	$0	$7,343	$27,726	$0	$0	$0	$0	$27,726
399006	PRAIRIEWAVE BLACK HILLS, LLC	$248	$0	$25	$0	$0	$273	$4,856	$0	$125	$0	$0	$4,981
399008	VCI COMPANY - SD	$0	$0	$0	$0	$0	$0	$88,963	$0	$81,330	$0	$55,110	$225,403
TOTAL	**TENNESSEE**	**$6,151,997**	**$0**	**$77,383**	**$0**	**$14,869**	**$6,244,249**	**$6,063,651**	**$0**	**$77,390**	**$0**	**$9,393**	**$6,150,434**
290280	ARDMORE TEL. CO., INC.	$18,940	$0	$792	$0	$0	$19,732	$21,773	$0	$880	$0	$0	$22,653
290552	CENTURYTEL. OF ADAMSVILLE, INC.	$36,536	$0	$0	$0	$0	$36,536	$36,877	$0	$15	$0	$0	$36,892
290553	BEN LOMAND RURAL TEL. COOP., INC.	$98,634	$0	$8,310	$0	$0	$106,944	$89,177	$0	$7,002	$0	$0	$96,179
290554	BLEDSOE TEL. COOP.	$58,178	$0	$2,854	$0	$0	$61,032	$64,255	$0	$1,773	$0	$0	$66,028
290557	CENTURYTEL. OF CLAIBORNE, INC.	$79,976	$0	$0	$0	$0	$79,976	$87,458	$0	$71	$0	$0	$87,529
290559	CONCORD TEL. EXCHANGE, INC.	$3,343	$0	$88	$0	$0	$3,431	$3,251	$0	$23	$0	$0	$3,274
290561	CROCKETT TEL., INC.	$7,489	$0	$0	$0	$0	$7,489	$11,123	$0	$0	$0	$0	$11,123
290562	DEKALB TEL. COOP, INC.	$28,378	$0	$1,478	$0	$0	$29,856	$35,686	$0	$2,179	$0	$0	$37,865
290565	HIGHLAND TEL. COOP., INC.-TN	$218,430	$0	$3,363	$0	$0	$221,793	$225,271	$0	$3,487	$0	$0	$228,758
290566	HUMPHREY'S COUNTY TEL. CO.	$1,694	$0	$12	$0	$0	$1,706	$1,701	$0	$43	$0	$0	$1,744
290567	UNITED INTER-MOUNTAIN TEL. CO.-TN	$509,898	$0	$1,117	$0	$0	$511,015	$532,454	$0	$1,317	$0	$0	$533,771
290570	LORETTO TEL. CO., INC.	$24,134	$0	$2,442	$0	$1,409	$27,985	$27,662	$0	$2,155	$0	$1,793	$31,610
290571	MILLINGTON TEL. CO., INC.	$56,190	$0	$1,365	$0	$0	$57,555	$67,461	$0	$2,790	$0	$0	$70,251
290573	NORTH CENTRAL TEL. COOP., INC.	$114,121	$0	$2,960	$0	$0	$117,081	$123,370	$0	$5,029	$0	$0	$128,399
290574	CENTURYTEL. OF OOLTEWAH-COLLEGEDALE,INC.	$5,150	$0	$0	$0	$0	$5,150	$7,262	$0	$24	$0	$0	$7,286
290575	TENNESSEE TEL. CO.	$187,446	$0	$3,129	$0	$0	$190,575	$206,002	$0	$3,723	$0	$0	$209,725
290576	PEOPLES TEL. CO., INC.	$3,906	$0	$0	$0	$0	$3,906	$7,785	$0	$0	$0	$0	$7,785
290578	TELLICO TEL. CO., INC.	$50,043	$0	$759	$0	$0	$50,802	$51,425	$0	$815	$0	$0	$52,240
290579	TWIN LAKES TEL. COOP. CORP.	$102,428	$0	$2,474	$0	$0	$104,902	$106,369	$0	$2,626	$0	$0	$108,995
290580	CITIZENS TEL OF THE VOL ST DBA FRONTIER	$54,247	$0	$1,523	$0	$1,102	$56,872	$60,657	$0	$1,255	$0	$434	$62,346
290583	WEST TENNESSEE TEL. CO., INC.	$3,669	$0	$0	$0	$0	$3,669	$4,492	$0	$0	$0	$0	$4,492
290584	YORKVILLE TEL. COOP., INC.	$2,604	$0	$0	$0	$0	$2,604	$2,430	$0	$0	$0	$0	$2,430
294336	CITIZENS TEL CO - TN, LLC DBA FRONTIER	$257,700	$0	$12,742	$0	$8,066	$278,508	$295,629	$0	$14,806	$0	$2,956	$313,391
295185	SOUTH CENTRAL BELL-TN	$4,169,549	$0	$28,914	$0	$4,292	$4,202,755	$3,940,007	$0	$25,335	$0	$4,210	$3,969,552
299001	BEN LOMAND COMMUNICATIONS, INC.	$59,314	$0	$3,061	$0	$0	$62,375	$53,816	$0	$1,942	$0	$0	$55,758
299004	SPRINT SPECTRUM, LP - TN	$0	$0	$0	$0	$0	$0	$96	$0	$0	$0	$0	$96
299905	ADVANTAGE CELLULAR SYSTEMS	$0	$0	$0	$0	$0	$0	$162	$0	$100	$0	$0	$262
TOTAL	**TEXAS**	**$64,134,043**	**$38,149**	**$2,371,645**	**$19**	**$165,296**	**$66,709,152**	**$69,871,681**	**$13,833**	**$2,365,303**	**$0**	**$149,492**	**$72,400,309**
440425	CAMERON TELEPHONE COMPANY - TEXAS	$5,536	$170	$0	$0	$0	$5,706	$8,196	$121	$0	$0	$0	$8,317
441163	VALOR TELECOMMUNICATIONS OF TEXAS	$1,061,637	$0	$127,072	$0	$0	$1,188,709	$1,618,629	$0	$45,480	$0	$0	$1,664,109
442038	BLOSSOM TELEPHONE COMPANY	$11,494	$0	$120	$0	$0	$11,614	$13,603	$0	$0	$0	$0	$13,603

Table 2.5
Low-Income Program Dollars by Study Area

ID Code	Study Area Name	2004 General Lifeline	2004 Tribal Lifeline	2004 Non-Tribal Link Up	2004 Tribal Link Up	2004 TLS	2004 Total	2005 General Lifeline	2005 Tribal Lifeline	2005 Non-Tribal Link Up	2005 Tribal Link Up	2005 TLS	2005 Total
	TEXAS Continued												
442039	BIG BEND TELEPHONE COMPANY INC.	$83,513	$0	$470	$0	$1,400	$85,383	$71,623	$0	$405	$0	$860	$72,888
442040	BRAZORIA TEL. CO.	$29,976	$0	$408	$0	$0	$30,384	$29,755	$0	$228	$0	$0	$29,983
442041	BRAZOS TELEPHONE COOPERATIVE INC.	$62,576	$0	$4,579	$0	$837	$67,992	$56,905	$0	$4,087	$0	$952	$61,944
442043	NORTH TEXAS TELEPHONE COMPANY	$4,384	$0	$0	$0	$0	$4,384	$5,326	$0	$0	$0	$0	$5,326
442046	CAP ROCK TELEPHONE COOPERATIVE, INC.	$41,251	$0	$880	$0	$43	$42,174	$46,726	$0	$1,036	$0	$113	$47,875
442052	CENTRAL TEXAS TELEPHONE CO-OP. INC.	$33,723	$0	$997	$0	$1,105	$35,825	$41,033	$0	$1,134	$0	$476	$42,643
442057	COLEMAN COUNTY TELEPHONE CO-OP. INC.	$7,666	$0	$0	$0	$0	$7,666	$8,368	$0	$9	$0	$0	$8,377
442059	COLORADO VALLEY TELEPHONE CO-OP. INC.	$18,334	$0	$328	$0	$140	$18,802	$18,534	$0	$193	$0	$90	$18,817
442060	COMANCHE COUNTY TEL COMPANY INC.	$30,278	$0	$0	$0	$0	$30,278	$34,604	$0	$0	$0	$0	$34,604
442061	COMMUNITY TELEPHONE COMPANY, INC.	$6,523	$0	$90	$0	$0	$6,613	$5,733	$0	$210	$0	$0	$5,943
442065	CUMBY TELEPHONE COOPERATIVE INC.	$4,148	$0	$0	$0	$0	$4,148	$5,558	$0	$0	$0	$0	$5,558
442066	DELL TELEPHONE CO-OP. INC. - TX	$4,802	$0	$89	$0	$0	$4,891	$4,047	$0	$113	$0	$0	$4,160
442068	EASTEX TELEPHONE COOPERATIVE INC.	$232,746	$295	$3,230	$0	$0	$236,271	$274,070	$42	$3,128	$0	$0	$277,240
442069	ELECTRA TELEPHONE COMPANY, INC.	$17,515	$0	$0	$0	$0	$17,515	$20,931	$0	$0	$0	$0	$20,931
442070	ETEX TELEPHONE COOPERATIVE INC.	$86,076	$0	$395	$0	$0	$86,471	$103,254	$0	$143	$0	$0	$103,397
442071	WEST PLAINS TELECOMMUNICATIONS INC.	$101,493	$0	$1,691	$0	$2,890	$106,074	$72,584	$0	$1,529	$0	$3,608	$77,721
442071	FIVE AREA TELEPHONE COOPERATIVE INC.	$13,055	$0	$248	$0	$367	$13,670	$7,405	$0	$142	$0	$368	$7,915
442072	FORT BEND TELEPHONE COMPANY	$63,693	$0	$648	$0	$0	$64,341	$77,230	$0	$1,162	$0	$0	$78,392
442073	BORDER TO BORDER COMMUNICATIONS	$120	$0	$0	$0	$0	$120	$120	$0	$0	$0	$0	$120
442076	GANADO TELEPHONE COMPANY INC.	$14,059	$0	$2,561	$0	$0	$16,620	$10,627	$0	$1,152	$0	$0	$11,779
442080	GTE SW DBA VERIZON SW INC. - TEXAS	$4,941,787	$0	$97,984	$0	$2,329	$5,042,100	$4,431,994	$0	$56,574	$0	$2,749	$4,491,317
442083	GUADALUPE VALLEY TEL CO-OP. INC.	$62,860	$0	$1,230	$0	$0	$64,090	$63,595	$0	$3,705	$0	$0	$67,300
442084	UNITED TELEPHONE CO. OF TEXAS INC.	$948,574	$0	$857	$0	$0	$949,431	$950,656	$0	$288	$0	$0	$950,944
442086	HILL COUNTRY TELEPHONE CO-OP. INC.	$51,467	$0	$262	$0	$1,207	$52,936	$62,872	$0	$0	$0	$582	$63,454
442090	ALENCO COMMUNICATIONS, INC.	$9,051	$0	$0	$0	$0	$9,051	$9,571	$0	$0	$0	$0	$9,571
442093	INDUSTRY TELEPHONE COMPANY	$6,172	$0	$15	$0	$0	$6,187	$6,656	$0	$15	$0	$0	$6,671
442097	KERRVILLE TELEPHONE COMPANY	$100,259	$0	$1,771	$0	$0	$102,030	$81,663	$0	$455	$0	$0	$82,118
442101	CENTURYTEL OF LAKE DALLAS, INC.	$5,457	$0	$0	$0	$0	$5,457	$13,310	$0	$85	$0	$0	$13,395
442103	LA WARD TELEPHONE EXCHANGE INC.	$3,245	$0	$0	$0	$0	$3,245	$4,258	$0	$0	$0	$0	$4,258
442104	LAKE LIVINGSTON TEL. CO.	$8,268	$0	$90	$0	$0	$8,358	$9,274	$0	$75	$0	$0	$9,349
442105	LIPAN TELEPHONE COMPANY	$4,682	$0	$0	$0	$0	$4,682	$4,542	$0	$0	$0	$0	$4,542
442107	LIVINGSTON TELEPHONE COMPANY	$52,350	$0	$0	$0	$0	$52,350	$61,718	$0	$0	$0	$0	$61,718
442109	TXU COMMUNICATIONS TELEPHONE	$422,969	$0	$6,843	$0	$0	$429,812	$490,546	$0	$8,453	$0	$0	$498,999
442112	MID-PLAINS RURAL TEL. CO-OP. INC.	$15,508	$0	$24	$0	$0	$15,532	$12,479	$0	$0	$0	$0	$12,479
442114	CENTRAL TELEPHONE COMPANY OF TEXAS	$688,458	$0	$278	$0	$0	$688,736	$661,023	$0	$148	$0	$0	$661,171
442116	MUENSTER TELEPHONE CORP. OF TEXAS	$12,506	$0	$0	$0	$201	$12,707	$10,705	$0	$0	$0	$15	$10,720
442117	CENTURYTEL OF PORT ARANSAS, INC.	$1,541	$0	$0	$0	$0	$1,541	$6,012	$0	$13	$0	$0	$6,025
442130	PEOPLES TELEPHONE COOPERATIVE - TX	$47,921	$0	$169	$0	$0	$48,090	$48,278	$0	$119	$0	$0	$48,397
442131	POKA-LAMBRO TELEPHONE COOPERATIVE, INC.	$9,698	$0	$0	$0	$0	$9,698	$8,724	$0	$0	$0	$0	$8,724
442134	RIVIERA TELEPHONE COMPANY INC.	$12,048	$0	$212	$0	$0	$12,260	$7,402	$0	$15	$0	$0	$7,417
442135	SOUTHWEST TEXAS TELEPHONE COMPANY	$40,856	$0	$0	$0	$0	$40,856	$42,406	$0	$0	$0	$0	$42,406
442140	CENTURYTEL OF SAN MARCOS, INC.	$66,449	$0	$0	$0	$0	$66,449	$85,491	$0	$78	$0	$0	$85,569
442141	SANTA ROSA TEL. COOP.,INC.	$8,377	$0	$76	$0	$0	$8,453	$8,376	$0	$32	$0	$0	$8,408
442143	SOUTH PLAINS TEL. COOP.,INC.	$27,343	$0	$0	$0	$0	$27,343	$22,668	$0	$0	$0	$0	$22,668
442147	SUGAR LAND TEL. CO.	$82,829	$0	$1,013	$0	$1,098	$84,940	$133,254	$0	$2,846	$0	$546	$136,646
442150	TATUM TEL. CO.	$9,759	$0	$0	$0	$0	$9,759	$9,664	$0	$0	$0	$0	$9,664
442151	TAYLOR TEL. CO-OP.,INC.	$22,758	$0	$214	$0	$0	$22,972	$23,625	$0	$0	$0	$0	$23,625
442153	TEXAS-ALLTEL, INC.	$105,643	$0	$1,276	$0	$0	$106,919	$141,231	$0	$1,776	$0	$0	$143,007
442154	GTE-SW DBA VERIZON SW INC. TX (CONTEL)	$506,963	$0	$8,230	$0	$172	$515,365	$426,753	$0	$3,840	$0	$229	$430,822
442159	VALLEY TELEPHONE CO-OP. INC. - TX	$81,356	$0	$488	$0	$287	$82,131	$82,627	$0	$621	$0	$372	$83,620
442166	WEST TEXAS RURAL TEL. CO-OP. INC.	$6,504	$0	$75	$0	$0	$6,579	$5,495	$0	$225	$0	$0	$5,720
442168	WES-TEX TELEPHONE CO-OP.	$10,191	$0	$0	$0	$0	$10,191	$10,302	$0	$0	$0	$0	$10,302
442170	XIT RURAL TELEPHONE CO-OP. INC.	$1,164	$0	$92	$0	$0	$1,256	$2,218	$0	$23	$0	$0	$2,241
442262	E.N.M.R. TEL. COOP.,INC.-TX	$2,574	$0	$0	$0	$0	$2,574	$2,339	$0	$0	$0	$0	$2,339
445216	SOUTHWESTERN BELL-TEXAS	$51,012,981	$31,947	$2,021,284	$0	$153,212	$53,219,424	$56,280,348	$9,917	$1,964,570	$0	$138,532	$58,393,367
449001	WT SERVICES, INC.	$11,311	$0	$75	$0	$0	$11,386	$15,866	$0	$699	$0	$0	$16,565
449002	XIT TELECOMMUNICATION AND TECHNOLOGY, INC.	$16,396	$0	$650	$0	$0	$17,046	$22,869	$0	$532	$0	$0	$23,401
449003	WESTERN WIRELESS CORP D/B/A WWC TEXAS RSA LTD	$280,121	$0	$0	$0	$0	$280,121	$594,833	$0	$47,715	$0	$0	$642,548
449004	CUMBY TELEPHONE COOPERATIVE, INC.	$3,591	$0	$0	$0	$0	$3,591	$8,147	$0	$0	$0	$0	$8,147
449005	NORTEX TELCOM, L.L.C.	$260	$0	$0	$0	$8	$268	$91	$0	$0	$0	$0	$91
449006	SANTA ROSA TELEPHONE COOP., INC.	$53,740	$0	$964	$0	$0	$54,704	$52,434	$0	$19	$0	$0	$52,453
449007	MCIMETRO ACCESS TRANSMISSION SVC, LLC. - TX	$221,563	$0	$7,005	$0	$0	$228,568	$656,076	$0	$165,810	$0	$0	$821,886
449010	SAGE TELECOM OF TEXAS, LP	$599,560	$5,737	$8,113	$19	$0	$613,429	$732,960	$3,753	$21,071	$0	$0	$757,784
449015	GRANDE COMMUNICATIONS NETWORK, INC.	$2,216	$0	$0	$0	$0	$2,216	$6,903	$0	$0	$0	$0	$6,903
449017	SPRINT SPECTRUM, LP - TX	$0	$0	$0	$0	$0	$0	$336	$0	$0	$0	$0	$336
449019	PANHANDLE TELECOMMUNICATION SYSTEMS, INC.	$6,749	$0	$0	$0	$0	$6,749	$15,715	$0	$0	$0	$0	$15,715
449020	AMA TECHTEL COMMUNICATIONS	$8,893	$0	$0	$0	$0	$8,893	$68,376	$0	$0	$0	$0	$68,376
449021	VYCERA COMMUNICATIONS	$1,583,108	$0	$68,549	$0	$0	$1,651,657	$860,908	$0	$25,255	$0	$0	$886,163
449022	DOBSON CELLULAR SYSTEMS	$0	$0	$0	$0	$0	$0	$11	$0	$15	$0	$0	$26
449023	CEDAR VALLEY COMMUNICATIONS, INC.	$0	$0	$0	$0	$0	$0	$8,178	$0	$0	$0	$0	$8,178
449024	NTS COMMUNICATIONS, INC.	$21,369	$0	$0	$0	$0	$21,369	$70,893	$0	$80	$0	$0	$70,973

Table 2.5
Low-Income Program Dollars by Study Area

ID Code	Study Area Name	2004 General Lifeline	2004 Tribal Lifeline	2004 Non-Tribal Link Up	2004 Tribal Link Up	2004 TLS	2004 Total	2005 General Lifeline	2005 Tribal Lifeline	2005 Non-Tribal Link Up	2005 Tribal Link Up	2005 TLS	2005 Total
	TEXAS Continued												
449026	MID-TEX CELLULAR LTD	$0	$0	$0	$0	$0	$0	$149	$0	$0	$0	$0	$149
TOTAL	**UTAH**	**$2,492,693**	**$21,453**	**$20,147**	**$2,198**	**$28,249**	**$2,564,740**	**$2,753,662**	**$35,203**	**$29,660**	**$2,461**	**$24,986**	**$2,845,972**
502277	CENTRAL UTAH TEL. INC.	$11,677	$0	$427	$0	$850	$12,954	$14,996	$0	$379	$0	$1,160	$16,535
502278	EMERY TELEPHONE	$14,954	$0	$0	$0	$0	$14,954	$18,802	$0	$0	$0	$0	$18,802
502278	CARBON EMERY TELCOM INC.	$47,372	$0	$0	$0	$0	$47,372	$53,326	$0	$0	$0	$0	$53,326
502278	HANKSVILLE TELCOM INC.	$252	$0	$0	$0	$0	$252	$252	$0	$0	$0	$0	$252
502279	GUNNISON TEL. CO.	$0	$0	$0	$0	$0	$0	$531	$0	$0	$0	$0	$531
502282	MANTI TELEPHONE COMPANY	$22,238	$0	$1,670	$0	$2,634	$26,542	$25,685	$0	$1,185	$0	$3,476	$30,346
502283	SKYLINE TELECOM	$5,854	$0	$64	$0	$352	$6,270	$7,567	$0	$152	$0	$446	$8,165
502284	BEEHIVE TELEPHONE CO., INC., UT	$2,424	$1,157	$0	$600	$0	$4,181	$2,720	$1,037	$30	$180	$0	$3,967
502286	SOUTH CENTRAL UTAH TEL. ASSN. INC.	$31,724	$0	$578	$0	$0	$32,302	$35,815	$0	$428	$0	$0	$36,243
502287	UINTAH BASIN TELCOMMUNICATION ASSOCIATION INC.	$20,310	$3,705	$865	$590	$1,365	$26,835	$27,188	$9,975	$796	$707	$1,959	$40,625
502287	UBET TELECOM INC.	$104,475	$3,908	$6,646	$774	$8,981	$124,784	$124,906	$9,189	$6,061	$1,260	$10,812	$152,228
502288	ALL WEST COMMUNICATIONS-UT	$1,462	$0	$0	$0	$0	$1,462	$4,716	$0	$0	$0	$0	$4,716
503032	BEAR LAKE COMMUNICATIONS	$182	$0	$13	$0	$32	$227	$288	$0	$13	$0	$54	$355
504429	CITIZENS TEL CO OF UTAH DBA FRONTIER	$62,604	$0	$512	$0	$408	$63,524	$72,338	$0	$855	$0	$205	$73,398
504449	NAVAJO COMM CO INC - UT DBA FRONTIER	$16,038	$12,632	$18	$234	$759	$29,681	$18,205	$14,157	$0	$288	$331	$32,981
505107	QWEST CORPORATION - UT	$2,151,127	$51	$9,354	$0	$12,868	$2,173,400	$2,346,250	$845	$19,761	$26	$6,543	$2,373,425
509003	SPRINT SPECTRUM (UT)	$0	$0	$0	$0	$0	$0	$77	$0	$0	$0	$0	$77
TOTAL	**VERMONT**	**$2,960,608**	**$0**	**$19,101**	**$0**	**$3,998**	**$2,983,707**	**$2,860,187**	**$0**	**$18,185**	**$0**	**$3,941**	**$2,882,313**
140053	FRANKLIN TEL. CO.-VT	$9,628	$0	$89	$0	$0	$9,717	$9,746	$0	$89	$0	$0	$9,835
140058	LUDLOW TEL. CO.	$29,072	$0	$71	$0	$0	$29,143	$27,830	$0	$14	$0	$0	$27,844
140061	NORTHFIELD TEL. CO.	$38,449	$0	$83	$0	$0	$38,532	$36,881	$0	$121	$0	$0	$37,002
140062	PERKINSVILLE TEL. CO.	$10,549	$0	$0	$0	$0	$10,549	$11,059	$0	$0	$0	$0	$11,059
140064	SHOREHAM TEL. CO., INC.	$34,247	$0	$9	$0	$0	$34,256	$33,890	$0	$31	$0	$0	$33,921
140068	TOPSHAM TEL. CO., INC.	$20,596	$0	$0	$0	$0	$20,596	$20,733	$0	$8	$0	$0	$20,741
140069	WAITSFIELD/FAYSTON TEL. CO.	$146,214	$0	$0	$0	$15	$146,229	$152,595	$0	$90	$0	$25	$152,710
143331	NORTHLAND TELEPHONE COMPANY OF VERMONT	$63,571	$0	$0	$0	$372	$63,943	$69,489	$0	$76	$0	$507	$70,072
145115	VERIZON NEW ENGLAND INC. - VT	$2,369,773	$0	$17,416	$0	$45	$2,387,234	$2,230,082	$0	$15,890	$0	$50	$2,246,022
147332	VERMONT TELEPHONE COMPANY, INC.	$214,568	$0	$1,388	$0	$3,566	$219,522	$212,102	$0	$1,821	$0	$3,359	$217,282
149001	RCC MINNESOTA, INC. (VT)	$23,941	$0	$45	$0	$0	$23,986	$55,780	$0	$45	$0	$0	$55,825
TOTAL	**VIRGIN ISLANDS**	**$50,555**	**$0**	**$235**	**$0**	**$0**	**$50,790**	**$50,475**	**$0**	**$570**	**$0**	**$0**	**$51,045**
643300	VIRGIN ISLANDS TELEPHONE CORPORATION	$50,555	$0	$235	$0	$0	$50,790	$50,475	$0	$570	$0	$0	$51,045
TOTAL	**VIRGINIA**	**$2,213,817**	**$0**	**$48,494**	**$0**	**$1,802**	**$2,264,113**	**$2,218,732**	**$0**	**$55,124**	**$0**	**$2,394**	**$2,276,250**
190217	AMELIA TEL. CORP.	$8,973	$0	$12	$0	$0	$8,985	$8,674	$0	$25	$0	$0	$8,699
190219	BUGGS ISLAND TEL. COOP.	$6,324	$0	$7	$0	$0	$6,331	$6,130	$0	$21	$0	$0	$6,151
190225	CITIZENS TEL. COOP.-VA	$0	$0	$0	$0	$0	$0	$0	$0	$0	$0	$0	$0
190226	NTELOS, INC.	$59,012	$0	$782	$0	$0	$59,794	$58,144	$0	$1,355	$0	$0	$59,499
190233	VERIZON SOUTH INC. - VA (CONTEL)	$180,956	$0	$1,400	$0	$6	$182,362	$193,026	$0	$1,346	$0	$0	$194,372
190236	NORTH RIVER TEL. COOP.	$880	$0	$0	$0	$0	$880	$946	$0	$0	$0	$0	$946
190237	HIGHLAND TEL. COOP.-VA	$1,148	$0	$0	$0	$0	$1,148	$916	$0	$0	$0	$0	$916
190238	MOUNTAIN GROVE-WILLIAMSVILLE TEL. CO.	$906	$0	$0	$0	$0	$906	$1,112	$0	$22	$0	$0	$1,134
190239	NEW HOPE TEL. CO.-VA	$705	$0	$0	$0	$0	$705	$634	$0	$0	$0	$0	$634
190243	PEMBROKE TEL. COOP.	$4,916	$0	$108	$0	$0	$5,024	$4,745	$0	$59	$0	$0	$4,804
190244	PEOPLES MUTUAL TEL. CO.-VA	$24,332	$0	$459	$0	$1,614	$26,405	$25,424	$0	$653	$0	$2,056	$28,133
190248	SCOTT COUNTY TEL. COOP. INC.	$19,626	$0	$292	$0	$0	$19,918	$20,054	$0	$181	$0	$0	$20,235
190249	ROANOKE & BOTETOURT TEL. CO.	$330	$0	$0	$0	$0	$330	$916	$0	$41	$0	$0	$957
190250	SHENANDOAH TEL. CO.	$34,987	$0	$346	$0	$0	$35,333	$36,344	$0	$400	$0	$0	$36,744
190253	VIRGINIA TEL. CO.	$2,004	$0	$20	$0	$0	$2,024	$2,214	$0	$30	$0	$0	$2,244
190254	CENTRAL TEL. CO. OF VA	$506,686	$0	$544	$0	$0	$507,230	$483,469	$0	$428	$0	$0	$483,897
190479	VERIZON SOUTH INC. - VA	$63,358	$0	$660	$0	$36	$64,054	$64,375	$0	$740	$0	$67	$65,182
190567	UNITED INTER-MOUNTAIN TEL. CO.-VA	$401,861	$0	$559	$0	$0	$402,420	$369,296	$0	$256	$0	$0	$369,552
193029	NEW CASTLE TEL. CO.	$7,517	$0	$15	$0	$0	$7,532	$8,765	$0	$15	$0	$0	$8,780
195040	VERIZON VIRGINIA INC.	$881,093	$0	$41,100	$0	$146	$922,339	$888,289	$0	$42,432	$0	$271	$930,992
199001	VIRGINIA CELLULAR LLC - VA	$8,203	$0	$2,190	$0	$0	$10,393	$44,856	$0	$6,927	$0	$0	$51,783
199005	SPRINT SPECTRUM, LP - VA	$0	$0	$0	$0	$0	$0	$315	$0	$0	$0	$0	$315
199008	VA PCS ALLIANCE, L.C.&RICHMOND 20 MHZ, LLC	$0	$0	$0	$0	$0	$0	$88	$0	$193	$0	$0	$281
TOTAL	**WASHINGTON**	**$13,353,048**	**$1,623,053**	**$1,470,149**	**$118,168**	**$804,713**	**$17,369,131**	**$14,851,642**	**$2,093,856**	**$1,727,387**	**$117,918**	**$1,137,854**	**$19,928,657**
521402	M & L ENTERPRISES DBA SKYLINE TELEPHONE CO.	$0	$0	$0	$0	$0	$0	$3,194	$0	$0	$0	$0	$3,194
522400	UNITED TELEPHONE CO OF THE NW - WA	$274,576	$8,076	$2,704	$0	$0	$285,356	$292,116	$16,005	$2,840	$0	$0	$310,961
522404	ASOTIN TELEPHONE COMPANY - WA	$7,738	$0	$260	$0	$0	$7,998	$7,705	$0	$266	$0	$0	$7,971
522408	CENTURYTEL OF WASHINGTON, INC.	$595,595	$23,967	$36	$180	$0	$619,778	$571,267	$27,861	$2,888	$0	$0	$602,016
522410	CENTURYTEL OF COWICHE, INC.	$7,378	$0	$11	$0	$0	$7,389	$6,998	$0	$23	$0	$0	$7,021
522412	ELLENSBURG TELEPHONE COMPANY	$64,506	$0	$4,055	$0	$0	$68,561	$65,648	$0	$2,049	$0	$940	$68,637
522416	VERIZON NORTHWEST INC. - WASHINGTON	$2,243,940	$2,137	$222,981	$0	$2,609	$2,471,667	$2,254,559	$2,358	$184,199	$0	$3,057	$2,444,173
522418	PEND OREILLE TELEPHONE COMPANY	$17,673	$0	$0	$0	$0	$17,673	$15,626	$0	$0	$0	$0	$15,626

Table 2.5
Low-Income Program Dollars by Study Area

ID Code	Study Area Name	2004 General Lifeline	2004 Tribal Lifeline	2004 Non-Tribal Link Up	2004 Tribal Link Up	2004 TLS	2004 Total	2005 General Lifeline	2005 Tribal Lifeline	2005 Non-Tribal Link Up	2005 Tribal Link Up	2005 TLS	2005 Total
	WASHINGTON Continued												
522419	HOOD CANAL TELEPHONE COMPANY	$1,818	$0	$0	$0	$0	$1,818	$2,014	$0	$130	$0	$0	$2,144
522423	INLAND TELEPHONE COMPANY - WA	$7,862	$0	$233	$0	$0	$8,095	$8,703	$0	$248	$0	$0	$8,951
522426	KALAMA TELEPHONE COMPANY	$6,899	$0	$160	$0	$0	$7,059	$7,151	$0	$160	$0	$0	$7,311
522427	LEWIS RIVER TELEPHONE COMPANY INC.	$13,300	$0	$145	$0	$0	$13,445	$14,872	$0	$215	$0	$0	$15,087
522430	MCDANIEL TELEPHONE COMPANY	$24,104	$0	$637	$0	$0	$24,741	$26,618	$0	$550	$0	$0	$27,168
522431	MASHELL TELECOM INC.	$14,056	$0	$227	$0	$0	$14,283	$15,027	$0	$284	$0	$0	$15,311
522437	PIONEER TELEPHONE COMPANY	$3,357	$0	$39	$0	$0	$3,396	$2,760	$0	$117	$0	$0	$2,877
522442	ST. JOHN TELEPHONE CO.	$1,466	$0	$0	$0	$0	$1,466	$1,855	$0	$0	$0	$0	$1,855
522446	TENINO TEL. CO.	$13,379	$0	$342	$0	$0	$13,721	$14,299	$0	$330	$0	$0	$14,629
522447	TOLEDO TELEPHONE COMPANY INC.	$7,830	$0	$315	$0	$0	$8,145	$8,210	$0	$402	$0	$0	$8,612
522449	VERIZON NORTHWEST INC. - WA (CONTEL)	$416,513	$4,601	$38,295	$0	$495	$459,904	$435,989	$4,800	$35,425	$0	$553	$476,767
522451	WESTERN WAHKIAKUM COUNTY TEL COMPANY	$2,725	$0	$72	$0	$0	$2,797	$2,867	$0	$88	$0	$0	$2,955
522452	WHIDBEY TEL. CO.	$15,732	$0	$337	$0	$0	$16,069	$17,364	$0	$494	$0	$0	$17,858
522453	YCOM NETWORKS, INC.	$72,097	$0	$2,015	$0	$0	$74,112	$73,401	$0	$397	$0	$76	$73,874
525161	QWEST CORPORATION - WA	$7,466,826	$25,000	$528,364	$475	$63,815	$8,084,480	$7,911,154	$28,077	$634,616	$498	$34,286	$8,608,631
529001	YAKIMA MSA L.P. DBA US CELLULAR	$392,847	$1,497,650	$210	$29,595	$0	$1,920,302	$579,464	$1,928,500	$330	$54,960	$0	$2,563,254
529002	RCC MINNESOTA, INC.	$1,440	$412	$71	$18	$0	$1,941	$896	$412	$18	$0	$0	$1,326
529003	WASHINGTON RSA NO. 8 LIMITED PARTNERSHIP	$0	$0	$0	$0	$0	$0	$386	$0	$0	$0	$0	$386
529006	STAN EFFERDING DBA VILAIRE COMMUNICATIONS	$1,649,718	$61,150	$667,890	$87,900	$737,794	$3,204,452	$2,489,790	$85,325	$860,700	$62,300	$1,098,942	$4,597,057
529007	TEL WEST COMMUNICATIONS	$29,583	$0	$750	$0	$0	$30,333	$20,104	$0	$542	$0	$0	$20,646
529008	SPRINT SPECYRUM, LP - WA	$90	$60	$0	$0	$0	$150	$933	$200	$0	$0	$0	$1,133
529011	HOOD CANAL TELEPHONE CO., INC.	$0	$0	$0	$0	$0	$0	$534	$318	$40	$160	$0	$1,052
529910	CINGULAR WIRELESS - WA	$0	$0	$0	$0	$0	$0	$138	$0	$36	$0	$0	$174
TOTAL	**WEST VIRGINIA**	**$631,829**	**$0**	**$16,827**	**$0**	**$1,936**	**$650,592**	**$667,014**	**$398**	**$18,166**	**$0**	**$1,067**	**$686,645**
200256	ARMSTRONG TEL. CO.-WV	$1,366	$0	$45	$0	$0	$1,411	$1,844	$0	$32	$0	$0	$1,876
200257	SPRUCE KNOB SENECA ROCKS TEL., INC.	$0	$0	$0	$0	$0	$0	$63	$0	$0	$0	$0	$63
200259	HARDY TELECOMMUNICATIONS, INC.	$396	$0	$0	$0	$0	$396	$423	$0	$0	$0	$0	$423
200267	ARMSTRONG TEL. CO.	$1,547	$0	$63	$0	$0	$1,610	$1,952	$0	$105	$0	$0	$2,057
200271	CITIZENS MOUNTAIN STATE TEL. CO.	$18,939	$0	$168	$0	$327	$19,434	$18,088	$0	$330	$0	$185	$18,603
200277	WEST SIDE TEL. CO.-WV	$769	$0	$42	$0	$0	$811	$794	$0	$0	$0	$0	$794
204338	CITIZENS TEL CO OF WV-ST. MARY'S DBA FRONTIER	$46,072	$0	$566	$0	$613	$47,251	$43,443	$0	$484	$0	$373	$44,300
204339	CITIZENS TEL CO OF WV -BLUEFIELD DBA FRONTIER	$60,694	$0	$1,072	$0	$974	$62,740	$54,777	$0	$1,020	$0	$471	$56,268
205050	VERIZON WEST VIRGINIA INC.	$494,488	$0	$11,886	$0	$22	$506,396	$513,025	$0	$12,075	$0	$38	$525,138
209003	HIGHLAND CELLULAR, LLC (WV)	$7,223	$0	$2,745	$0	$0	$9,968	$29,556	$0	$3,390	$0	$0	$32,946
209006	EASTERBROOKE CEUULAR COPORATION	$335	$0	$240	$0	$0	$575	$2,491	$0	$555	$0	$0	$3,046
209007	SPRINT SPECTRUM (WV)	$0	$0	$0	$0	$0	$0	$458	$398	$0	$0	$0	$856
209909	WEST VIRGINIA PCS ALLIANCE	$0	$0	$0	$0	$0	$0	$100	$0	$175	$0	$0	$275
TOTAL	**WISCONSIN**	**$7,415,574**	**$21,993**	**$852,063**	**$82**	**$2,984**	**$8,292,696**	**$8,048,473**	**$33,786**	**$761,825**	**$2,970**	**$3,486**	**$8,850,540**
330841	CENTURYTEL OF MW-WI/CENCOM	$68,444	$0	$793	$0	$0	$69,237	$76,089	$0	$373	$0	$0	$76,462
330842	AMERY TELCOM, INC.	$18,978	$0	$1,785	$0	$0	$20,763	$20,933	$0	$2,283	$0	$0	$23,216
330843	AMHERST TEL. CO.	$6,573	$0	$198	$0	$0	$6,771	$6,815	$0	$223	$0	$0	$7,038
330844	BADGER TELECOM, INC.	$52,785	$0	$1,569	$0	$0	$54,354	$54,728	$0	$1,557	$0	$0	$56,285
330846	BALDWIN TELCOM., INC.	$12,919	$0	$1,672	$0	$0	$14,591	$13,620	$0	$2,282	$0	$0	$15,902
330847	BELMONT TEL. CO.	$1,106	$0	$0	$0	$0	$1,106	$1,456	$0	$0	$0	$0	$1,456
330848	BERGEN TEL. CO.	$173	$0	$0	$0	$0	$173	$60	$0	$0	$0	$0	$60
330849	BLACK EARTH TEL. CO.	$1,068	$0	$130	$0	$0	$1,198	$1,012	$0	$0	$0	$0	$1,012
330850	BLOOMER TEL. CO.	$7,807	$0	$102	$0	$0	$7,909	$8,524	$0	$154	$0	$0	$8,678
330851	BONDUEL TEL. CO.	$2,995	$0	$183	$0	$0	$3,178	$3,901	$0	$258	$0	$0	$4,159
330855	BRUCE TEL. CO., INC.	$5,765	$0	$1,239	$0	$0	$7,004	$8,979	$0	$759	$0	$0	$9,738
330856	BURLINGTON BRIGHTON & WHEATLAND TEL.	$3,255	$0	$242	$0	$0	$3,497	$3,400	$0	$198	$0	$0	$3,598
330857	CENTURYTEL OF MW-WI / CASCO	$1,374	$0	$0	$0	$0	$1,374	$2,435	$0	$12	$0	$0	$2,447
330859	CENTRAL STATE TEL. CO.	$27,739	$144	$1,169	$0	$0	$29,052	$29,570	$156	$1,176	$0	$0	$30,902
330860	CHEQUAMEGON COMMUNICATIONS COOPERATIVE	$23,607	$0	$1,036	$0	$0	$24,643	$24,819	$0	$1,572	$0	$0	$26,391
330861	CHIBARDUN TEL. COOP., INC.	$12,047	$0	$472	$0	$0	$12,519	$14,011	$0	$340	$0	$0	$14,351
330863	CITIZENS TEL. COOP., INC.-WI	$3,744	$0	$34	$0	$0	$3,778	$4,913	$0	$146	$0	$0	$5,059
330865	CLEAR LAKE TEL. CO., INC.-WI	$1,389	$0	$0	$0	$0	$1,389	$1,392	$0	$0	$0	$0	$1,392
330866	COCHRANE COOP. TEL. CO.	$3,000	$0	$0	$0	$0	$3,000	$3,634	$0	$0	$0	$0	$3,634
330868	COON VALLEY FARMERS TEL. CO., INC.	$4,693	$0	$76	$0	$0	$4,769	$4,947	$0	$51	$0	$0	$4,998
330870	RHINELANDER TEL CO (CRANDON)	$7,648	$1,155	$0	$0	$0	$8,803	$7,390	$1,296	$0	$0	$0	$8,686
330872	CUBA CITY TEL. EXCH. CO.	$2,538	$0	$63	$0	$0	$2,601	$3,050	$0	$72	$0	$0	$3,122
330875	DICKEYVILLE TEL. CO.	$1,125	$0	$44	$0	$0	$1,169	$896	$0	$44	$0	$16	$956
330877	CENTURYTEL. OF FAIRWATER-BRANDON-ALTO, INC.	$1,819	$0	$0	$0	$0	$1,819	$2,126	$0	$0	$0	$0	$2,126
330879	FARMERS IND. TEL. CO.-WI	$5,109	$0	$421	$0	$0	$5,530	$8,070	$0	$825	$0	$0	$8,895
330880	FARMERS TEL. CO.-WI	$15,504	$0	$1,187	$0	$0	$16,691	$17,876	$0	$848	$0	$3	$18,727
330881	MID-PLAINS TEL., INC.	$16,159	$0	$573	$0	$0	$16,732	$18,483	$0	$502	$0	$0	$18,985
330884	CENTURYTEL OF FORESTVILLE, INC.	$5,143	$0	$0	$0	$0	$5,143	$5,549	$0	$3	$0	$0	$5,552
330886	VERIZON NORTH INC. - WI	$577,878	$8,559	$21,931	$0	$151	$608,519	$663,907	$6,440	$17,783	$0	$166	$688,296
330889	HAGER TELECOM, INC.	$1,613	$0	$106	$0	$0	$1,719	$2,475	$0	$149	$0	$0	$2,624
330891	RHINELANDER TEL-HEADWATERS	$7,103	$0	$0	$0	$0	$7,103	$8,340	$0	$0	$0	$0	$8,340

Table 2.5
Low-Income Program Dollars by Study Area

ID Code	Study Area Name	2004 General Lifeline	2004 Tribal Lifeline	2004 Non-Tribal Link Up	2004 Tribal Link Up	2004 TLS	2004 Total	2005 General Lifeline	2005 Tribal Lifeline	2005 Non-Tribal Link Up	2005 Tribal Link Up	2005 TLS	2005 Total
	WISCONSIN Continued												
330892	HILLSBORO TEL. CO., INC.	$12,830	$0	$408	$0	$0	$13,238	$15,367	$0	$398	$0	$0	$15,765
330895	CENTURYTEL. OF WISCONSIN, INC.	$129,820	$0	$1,142	$0	$0	$130,962	$153,641	$0	$482	$0	$0	$154,123
330896	LAKEFIELD TEL. CO.	$5,734	$0	$372	$0	$0	$6,106	$9,211	$0	$668	$0	$0	$9,879
330898	CENTURYTEL. OF LARSEN-READFIELD, INC.	$2,020	$0	$0	$0	$0	$2,020	$2,439	$0	$0	$0	$0	$2,439
330899	LA VALLE TEL. COOP.	$4,397	$0	$295	$0	$0	$4,692	$4,466	$0	$90	$0	$0	$4,556
330900	LEMONWEIR VALLEY TEL. CO.	$10,291	$0	$81	$0	$0	$10,372	$10,817	$0	$60	$0	$0	$10,877
330902	LUCK TEL. CO.	$5,645	$0	$428	$0	$0	$6,073	$7,032	$0	$480	$0	$0	$7,512
330905	MANAWA TEL. CO.	$12,180	$0	$63	$0	$0	$12,243	$13,533	$0	$85	$0	$0	$13,618
330908	MARQUETTE-ADAMS TEL. COOP., INC.	$9,724	$0	$658	$0	$0	$10,382	$11,236	$0	$640	$0	$0	$11,876
330909	MIDWAY TEL. CO.	$33,423	$0	$428	$0	$0	$33,851	$39,432	$0	$444	$0	$0	$39,876
330910	MILLTOWN MUTUAL TEL. CO.	$6,442	$0	$194	$52	$0	$6,688	$6,218	$350	$275	$0	$0	$6,843
330912	FRONTIER COMM. OF MONDOVI, INC.	$12,959	$0	$101	$0	$0	$13,060	$13,647	$0	$242	$0	$0	$13,889
330913	CENTURYTEL. OF MONROE COUNTY, INC.	$29,481	$0	$176	$0	$0	$29,657	$29,972	$0	$103	$0	$0	$30,075
330914	EASTCOAST TELECOM, INC.	$10,229	$0	$211	$0	$0	$10,440	$11,084	$0	$281	$0	$0	$11,365
330915	MOSINEE TEL. CO.	$7,288	$0	$240	$0	$0	$7,528	$7,864	$0	$540	$0	$0	$8,404
330916	MOUNT HOREB TEL. CO.	$6,076	$0	$152	$0	$0	$6,228	$6,406	$0	$26	$0	$0	$6,432
330917	MOUNT VERNON TEL. CO.	$9,023	$0	$1,017	$0	$0	$10,040	$10,813	$0	$1,107	$0	$0	$11,920
330918	NELSON TEL. COOP.	$12,728	$0	$95	$0	$0	$12,823	$16,136	$0	$237	$0	$0	$16,373
330920	NIAGARA TEL. CO.	$21,677	$0	$308	$0	$0	$21,985	$22,113	$0	$298	$0	$0	$22,411
330922	CENTURYTEL OF MIDWEST-WI / NORTH-WEST	$127,949	$0	$1,766	$0	$0	$129,715	$135,584	$0	$273	$0	$0	$135,857
330924	CENTURYTEL OF THE MIDWEST - KENDALL	$331,663	$0	$4,712	$0	$0	$336,375	$339,940	$0	$1,186	$0	$0	$341,126
330925	BAYLAND TEL, INC.	$2,407	$0	$23	$0	$0	$2,430	$2,679	$0	$114	$0	$0	$2,793
330930	GRANTLAND TELECOM, INC.	$9,259	$0	$629	$0	$0	$9,888	$11,781	$0	$700	$0	$0	$12,481
330931	CENTURYTEL. OF SOUTHERN WISCONSIN, INC.	$12,178	$0	$75	$0	$0	$12,253	$12,407	$0	$0	$0	$0	$12,407
330934	CENTURYTEL OF MIDWEST-WI / PLATTEVILLE	$10,548	$0	$169	$0	$0	$10,717	$13,314	$0	$18	$0	$0	$13,332
330936	INDIANHEAD TEL. CO.	$5,795	$0	$210	$0	$0	$6,005	$7,168	$0	$210	$0	$0	$7,378
330937	PRICE COUNTY TEL. CO.	$20,971	$0	$1,740	$0	$0	$22,711	$25,663	$0	$1,380	$0	$0	$27,043
330938	NORTHEAST TEL. CO.	$12,022	$0	$350	$0	$0	$12,372	$14,541	$369	$232	$0	$0	$15,142
330940	RHINELANDER TEL. CO.DBA FRONTIER	$36,872	$0	$2,926	$0	$0	$39,798	$41,307	$0	$3,381	$0	$0	$44,688
330941	RHINELANDER TEL CO (RIB LAKE) DBA FRONTIER	$4,578	$0	$0	$0	$0	$4,578	$5,199	$12	$0	$0	$0	$5,211
330942	RICHLAND-GRANT TEL. COOP., INC.	$18,482	$0	$1,280	$0	$0	$19,762	$20,390	$0	$1,200	$0	$0	$21,590
330943	RIVERSIDE TELECOM, INC.	$6,827	$0	$402	$0	$0	$7,229	$7,813	$0	$417	$0	$0	$8,230
330944	FRONTIER COMM.-ST. CROIX, INC.	$7,908	$0	$146	$0	$0	$8,054	$8,327	$0	$93	$0	$0	$8,420
330945	SCANDINAVIA TEL. CO.	$10,983	$0	$366	$0	$0	$11,349	$10,679	$0	$404	$0	$0	$11,083
330946	SHARON TEL. CO.	$3,192	$0	$0	$0	$0	$3,192	$3,661	$0	$84	$0	$0	$3,745
330949	SIREN TEL. CO., INC.	$8,363	$0	$1,024	$0	$0	$9,387	$10,633	$0	$1,555	$0	$0	$12,188
330950	CENTURYTEL. OF NORTHWEST WISCONSIN, INC.	$46,289	$0	$340	$0	$0	$46,629	$50,159	$0	$47	$0	$0	$50,206
330951	SOMERSET TEL. CO., INC.	$816	$0	$0	$0	$0	$816	$844	$0	$30	$0	$0	$874
330952	SOUTHEAST TEL. CO. OF WIS., INC.	$5,769	$0	$615	$0	$0	$6,384	$7,482	$0	$741	$0	$0	$8,223
330953	SPRING VALLEY TEL. CO., INC.	$4,142	$0	$103	$0	$0	$4,245	$3,873	$0	$40	$0	$0	$3,913
330954	STOCKBRIDGE & SHERWOOD TEL. CO.	$5,878	$0	$275	$0	$0	$6,153	$6,094	$0	$180	$0	$0	$6,274
330955	STATE LONG DISTANCE TEL. CO.	$26,667	$0	$2,671	$0	$0	$29,338	$30,166	$0	$2,286	$0	$0	$32,452
330956	CENTURYTEL. OF NORTHERN WISCONSIN, INC.	$30,726	$0	$190	$0	$0	$30,916	$35,759	$0	$76	$0	$0	$35,835
330958	TENNEY TEL. CO.	$5,549	$0	$274	$0	$0	$5,823	$6,289	$0	$127	$0	$0	$6,416
330959	CENTURYTEL OF MIDWEST-WI / THORP	$15,608	$0	$140	$0	$0	$15,748	$15,697	$0	$0	$0	$0	$15,697
330960	TRI-COUNTY TEL. COOP., INC.-WI	$17,062	$0	$326	$0	$0	$17,388	$18,134	$0	$333	$0	$0	$18,467
330962	UNION TEL. CO.	$6,087	$0	$326	$0	$0	$6,413	$7,354	$0	$321	$0	$0	$7,675
330963	UTELCO, INC.	$31,717	$0	$1,866	$0	$0	$33,583	$34,376	$0	$2,146	$0	$0	$36,522
330964	FRONTIER COMM. OF WISCONSIN, INC.	$75,609	$11,785	$2,102	$0	$0	$89,496	$80,838	$11,538	$2,096	$0	$0	$94,472
330966	VERNON TEL. COOP.	$10,361	$0	$144	$0	$0	$10,505	$13,620	$0	$81	$0	$0	$13,701
330967	FRONTIER COMM. OF VIROQUA, INC.	$20,407	$0	$325	$0	$0	$20,732	$22,382	$0	$224	$0	$0	$22,606
330968	WAUNAKEE TEL. CO.	$5,112	$0	$467	$0	$0	$5,579	$5,801	$0	$344	$0	$0	$6,145
330970	CENTURYTEL OF MIDWEST-WI/ WAYSIDE	$9,653	$0	$84	$0	$0	$9,737	$10,220	$0	$53	$0	$0	$10,273
330971	WEST WISCONSIN TELCOM COOP., INC.	$4,360	$0	$60	$0	$0	$4,420	$6,701	$0	$2	$0	$0	$6,703
330973	WITTENBERG TEL. CO.	$4,859	$0	$127	$0	$0	$4,986	$5,289	$0	$217	$0	$0	$5,506
330974	WOOD COUNTY TEL. CO.	$74,311	$0	$10,645	$0	$0	$84,956	$82,881	$0	$11,113	$0	$0	$93,994
331155	TELEPHONE USA OF WISCONSIN, LLC	$129,440	$0	$1,122	$0	$0	$130,562	$140,234	$0	$792	$0	$0	$141,026
331159	CENTURYTEL OF CENTRAL WISCONSIN	$136,014	$0	$1,628	$0	$0	$137,642	$147,977	$0	$506	$0	$0	$148,483
335220	WISCONSIN BELL	$4,749,577	$0	$710,383	$0	$2,833	$5,462,793	$4,909,696	$0	$651,484	$0	$3,301	$5,564,481
339001	CTC TELECOM, INC	$28,422	$0	$103	$0	$0	$28,525	$32,529	$0	$78	$0	$0	$32,607
339003	CHEQTEL COMMUNICATIONS, INC.	$3,398	$0	$521	$0	$0	$3,919	$5,485	$0	$940	$0	$0	$6,425
339006	MIDWEST WIRELESS WISCONSIN LLC	$27	$0	$0	$0	$0	$27	$188	$0	$0	$0	$0	$188
339007	UNITED STATES CELLULAR OPERATING CO.	$3,495	$350	$255	$30	$0	$4,130	$6,471	$275	$180	$45	$0	$6,971
339010	WISCONSIN RSA#4, LTD. PARTERNERSHIP (WI)	$3,437	$0	$3,600	$0	$0	$7,037	$8,143	$11,400	$735	$2,490	$0	$22,768
339011	WAUSAU CELLULAR TELEPHONE CO. LP (WI)	$1,010	$0	$660	$0	$0	$1,670	$1,383	$0	$270	$0	$0	$1,653
339012	WISCONSIN RSA#10, LTD. PARTNERSHIP (WI)	$2,388	$0	$2,430	$0	$0	$4,818	$2,790	$0	$360	$0	$0	$3,150
339013	METRO SOUTHWEST PCS, LLP (WI)	$3,330	$0	$4,680	$0	$0	$8,010	$0	$0	$0	$0	$0	$0
339014	BROWN COUNTY MSA LTD. PARTERNERSHIP (WI)	$23,544	$0	$34,080	$0	$0	$57,624	$12,948	$1,475	$780	$330	$0	$15,533
339015	NSIGHTTEL WIRELESS, LLC	$61	$0	$90	$0	$0	$151	$3,534	$475	$585	$105	$0	$4,699
339021	SAGE TELECOM, INC. - WI	$57,352	$0	$14,219	$0	$0	$71,571	$247,223	$0	$35,345	$0	$0	$282,568
339920	AMERICAN CELLULAR CORPORATION	$33	$0	$0	$0	$0	$33	$0	$0	$0	$0	$0	$0

Table 2.5
Low-Income Program Dollars by Study Area

ID Code	Study Area Name	2004 General Lifeline	2004 Tribal Lifeline	2004 Non-Tribal Link Up	2004 Tribal Link Up	2004 TLS	2004 Total	2005 General Lifeline	2005 Tribal Lifeline	2005 Non-Tribal Link Up	2005 Tribal Link Up	2005 TLS	2005 Total
TOTAL	**WYOMING**	**$450,384**	**$96,591**	**$110,267**	**$6,571**	**$46,557**	**$710,370**	**$954,716**	**$108,981**	**$159,605**	**$25,272**	**$152,315**	**$1,400,889**
511595	UNITED TELEPHONE CO. OF THE WEST-WY	$13,495	$0	$0	$0	$0	$13,495	$14,944	$0	$0	$0	$0	$14,944
512251	RT COMMUNICATIONS INC.	$11,127	$0	$0	$0	$0	$11,127	$13,976	$0	$0	$0	$10	$13,986
512251	RANGE TELEPHONE COOP. INC.	$1,105	$0	$100	$0	$0	$1,205	$1,266	$0	$75	$0	$0	$1,341
512289	CHUGWATER TELEPHONE COMPANY	$0	$0	$0	$0	$0	$0	$0	$0	$0	$0	$0	$0
512290	ALL WEST COMMUNICATIONS-WY	$1,682	$0	$0	$0	$0	$1,682	$2,274	$0	$0	$0	$0	$2,274
512291	DUBOIS TELEPHONE EXCHANGE INC.	$3,417	$1,008	$79	$0	$0	$4,504	$4,031	$1,038	$0	$0	$0	$5,069
512295	SILVER STAR TEL. CO.- WY	$1,293	$0	$0	$0	$0	$1,293	$1,355	$0	$0	$0	$0	$1,355
512296	TCT WEST INC.	$8,659	$0	$363	$0	$0	$9,022	$10,283	$0	$434	$0	$0	$10,717
512296	TRI COUNTY TELEPHONE ASSOCIATION INC.	$769	$0	$120	$0	$0	$889	$887	$0	$11	$0	$0	$898
512297	UNION TELEPHONE CO.	$6,554	$0	$0	$0	$0	$6,554	$7,888	$0	$0	$0	$0	$7,888
512299	CENTURYTEL OF WYOMING, INC.	$1,112	$0	$0	$0	$0	$1,112	$1,422	$0	$0	$0	$0	$1,422
515108	QWEST CORPORATION - WYOMING	$305,974	$92,508	$31,121	$371	$1,844	$431,818	$489,025	$89,343	$56,217	$672	$742	$635,999
519002	WWC LICENSE LLC DBA WESTERN WIRELESS	$0	$0	$0	$0	$0	$0	$0	$0	$0	$0	$0	$0
519004	ADVANCED COMMUNICATIONS TECHNOLOGY	$993	$0	$544	$0	$40	$1,577	$14,439	$0	$2,608	$0	$120	$17,167
519006	VCI COMPANY	$94,204	$3,075	$77,940	$6,200	$44,673	$226,092	$392,926	$18,600	$100,260	$24,600	$151,443	$687,829
TOTAL	**INDUSTRY**	**$695,217,236**	**$30,503,464**	**$30,903,803**	**$1,238,566**	**$5,114,204**	**$762,977,273**	**$717,720,372**	**$45,642,024**	**$31,740,775**	**$2,557,962**	**$6,220,461**	**$803,881,594**

Source: Universal Service Administrative Company.

Table 2.6
Lifeline Assistance Subscribers by State or Jurisdiction

State or Jurisdiction	1995	1996	1997[1]	1998	1999	2000	2001	2002	2003	2004	2005[2]
Alabama	2,648	11,052	14,346	17,201	18,676	21,493	23,904	27,274	24,348	26,087	26,955
Alaska	1,445	1,684	1,761	2,530	4,321	6,176	8,631	12,223	14,771	18,125	25,797
American Samoa	0	0	0	156	427	657	764	757	626	623	594
Arizona	9,820	10,679	9,438	21,461	22,118	23,971	32,214	50,093	60,428	69,129	73,816
Arkansas	7,988	9,730	8,926	8,870	8,843	9,228	9,042	12,414	16,913	20,442	23,630
California	2,817,982	3,032,960	3,000,571	3,105,855	3,157,706	3,196,638	3,245,896	3,218,218	2,994,575	2,973,899	3,104,117
Colorado	16,992	22,195	22,452	21,950	23,995	26,643	26,924	29,838	31,945	32,998	29,299
Connecticut	62,982	62,610	61,683	59,547	61,437	64,745	60,680	57,992	57,153	55,428	53,459
Delaware	0	0	0	368	606	756	1,278	2,203	2,960	2,784	2,587
District of Columbia	10,252	9,888	7,580	9,404	10,593	11,236	12,869	13,547	12,913	11,263	10,675
Florida	108,431	134,258	129,723	131,749	129,980	134,280	140,829	142,705	143,267	153,356	151,333
Georgia	79,545	79,606	75,341	73,660	74,825	73,037	70,158	68,217	67,599	67,906	69,005
Guam	0	0	0	313	905	2,033	2,486	2,954	3,169	3,426	3,513
Hawaii	6,444	6,731	6,465	9,008	12,590	15,381	14,869	14,136	10,485	7,653	6,882
Idaho	7,347	7,526	7,408	6,907	14,780	19,691	24,498	27,547	28,360	29,890	32,046
Illinois	0	0	0	29,104	49,347	57,816	70,036	87,381	94,712	100,268	107,187
Indiana	0	0	0	12,439	19,058	21,363	31,688	40,496	46,622	50,790	56,461
Iowa	0	0	0	2,460	6,105	11,862	14,059	19,233	43,684	50,098	61,187
Kansas	0	0	0	4,260	5,591	8,564	13,034	13,886	14,697	19,717	27,567
Kentucky	0	0	0	5,044	25,040	39,560	45,257	60,733	56,522	61,239	64,751
Louisiana	0	0	0	5,838	10,435	15,476	19,175	21,308	21,763	21,512	22,195
Maine	62,949	61,177	63,553	63,407	67,401	76,356	82,371	84,702	82,284	75,560	70,957
Maryland	4,663	4,028	3,964	3,784	3,885	3,948	3,985	4,028	4,230	4,360	4,561
Massachusetts	167,182	162,384	156,294	161,657	167,699	165,519	162,163	163,026	150,513	132,617	119,901
Michigan	135,599	131,786	129,337	129,208	132,432	141,540	132,013	118,113	112,738	110,025	109,974
Minnesota	51,089	48,494	47,575	49,073	54,787	56,929	50,846	47,530	48,654	54,723	60,886
Mississippi	9,717	9,282	8,321	10,471	13,370	16,694	19,946	22,606	24,066	26,066	28,490
Missouri	13,897	11,272	10,368	7,885	10,709	18,982	31,461	35,873	38,191	42,614	49,508
Montana	6,813	8,031	7,613	7,963	9,570	10,138	12,307	13,349	13,719	14,179	15,500
Nebraska	0	0	0	9,650	11,434	14,361	14,541	15,098	15,869	19,189	21,741
Nevada	9,408	8,472	9,284	3,438	10,551	17,432	26,525	37,797	42,441	48,177	43,311
New Hampshire	0	0	0	2,581	5,205	6,453	6,963	7,255	7,168	6,778	6,449
New Jersey	0	0	0	5,478	6,434	29,095	42,234	47,198	93,924	118,972	128,151
New Mexico	28,380	30,075	30,314	30,816	32,843	36,546	38,144	44,495	49,332	52,163	62,070
New York	705,871	756,657	698,267	703,001	657,267	586,657	509,604	495,605	458,850	452,601	427,168
North Carolina	22,791	23,086	22,595	29,640	44,434	62,506	84,667	100,563	111,068	120,417	124,166
North Dakota	8,657	7,146	7,369	10,895	11,968	12,979	14,598	17,530	19,050	19,943	21,735
Northern Mariana Islands	0	0	0	192	494	427	445	481	598	700	760
Ohio	54,706	58,392	60,366	69,358	109,202	167,213	230,950	278,335	278,621	304,560	313,460
Oklahoma	0	532	532	1,521	2,454	7,138	38,645	67,386	81,376	100,643	130,848
Oregon	35,820	34,804	31,213	27,953	28,934	30,368	31,445	36,448	40,418	46,382	54,720
Pennsylvania	0	4,797	7,114	23,202	40,168	48,975	66,916	97,505	124,589	146,612	160,408
Puerto Rico	0	0	0	10,168	16,895	17,720	18,002	59,493	87,953	97,050	108,022
Rhode Island	40,835	42,524	43,881	45,066	46,244	47,412	46,702	45,892	45,857	42,116	38,836
South Carolina	10,624	16,498	18,386	22,222	21,091	20,817	21,179	21,891	23,421	24,294	23,754
South Dakota	3,690	3,718	3,708	10,698	11,532	12,223	16,242	19,595	19,789	20,314	27,985
Tennessee	19,934	19,926	18,819	22,915	30,347	38,884	45,695	49,074	51,964	53,812	53,284
Texas	165,609	190,095	193,444	210,672	236,934	258,810	305,435	429,478	458,544	598,260	652,606
Utah	26,930	24,088	22,625	20,096	19,237	19,386	19,941	19,482	20,435	20,930	23,265
Vermont	25,624	24,791	25,356	26,475	28,464	29,740	30,235	29,621	27,993	25,385	24,283
Virgin Islands	253	296	471	567	402	511	6	0	0	0	368
Virginia	20,744	22,180	23,187	22,040	22,306	21,658	20,630	21,575	20,012	20,229	20,150
Washington	87,276	84,149	63,965	61,563	61,809	67,792	77,246	87,145	107,954	125,580	139,956
West Virginia	4,230	4,336	5,164	5,320	5,546	5,294	4,999	4,932	5,338	5,517	5,783
Wisconsin	58,071	50,714	50,894	42,514	59,331	62,785	67,070	70,210	74,005	81,093	85,364
Wyoming	818	776	864	1,113	1,337	1,345	1,647	1,901	2,138	4,201	8,030
Industry Total	4,914,056	5,233,425	5,110,537	5,380,726	5,640,094	5,875,239	6,144,089	6,518,367	6,490,614	6,792,695	7,119,506

[1] Subscriber data were not collected in 1997. Lifeline subscribership data were estimated by USAC.

[2] Subscribers reported for 2005 include true-ups through March 2006 for companies requesting reimbursement.

Source: Universal Service Administrative Company (USAC).

Table 2.7
Lifeline Assistance Subscribers for Tribal and Non-Tribal Areas
By State or Jurisdiction

State or Jurisdiction	2003		2004		2005	
	Non-Tribal	Tribal	Non-Tribal	Tribal	Non-Tribal	Tribal
Alabama	24,348	0	26,086	1	26,948	7
Alaska	970	13,801	1,868	16,257	1,891	23,906
American Samoa	626	0	623	0	594	0
Arizona	23,327	37,101	26,050	43,079	28,810	45,006
Arkansas	16,913	0	20,442	0	23,629	1
California	2,994,277	298	2,973,509	390	3,103,682	435
Colorado	31,889	56	32,951	47	29,291	8
Connecticut	57,153	0	55,428	0	53,459	0
Delaware	2,960	0	2,784	0	2,587	0
District of Columbia	12,913	0	11,263	0	10,675	0
Florida	143,267	0	153,356	0	151,332	1
Georgia	67,599	0	67,906	0	69,005	0
Guam	3,169	0	3,426	0	3,513	0
Hawaii	10,485	0	7,653	0	6,882	0
Idaho	28,237	123	29,747	143	31,756	290
Illinois	94,712	0	100,268	0	107,187	0
Indiana	46,622	0	50,790	0	56,461	0
Iowa	43,682	2	50,096	2	61,184	3
Kansas	14,691	6	19,698	19	27,542	25
Kentucky	56,522	0	61,239	0	64,751	0
Louisiana	21,763	0	21,512	0	22,193	2
Maine	81,812	472	75,135	425	70,555	402
Maryland	4,230	0	4,360	0	4,561	0
Massachusetts	150,483	30	132,615	2	119,899	2
Michigan	112,522	216	109,797	228	109,711	263
Minnesota	48,268	386	54,216	507	59,965	921
Mississippi	24,066	0	26,066	0	28,488	2
Missouri	38,184	7	42,608	6	49,498	10
Montana	10,887	2,832	10,865	3,314	11,455	4,045
Nebraska	15,659	210	18,951	238	21,460	281
Nevada	42,294	147	48,001	176	43,146	165
New Hampshire	7,168	0	6,778	0	6,449	0
New Jersey	93,924	0	118,972	0	128,151	0
New Mexico	44,809	4,523	45,808	6,355	49,748	12,322
New York	458,813	37	452,575	26	427,148	20
North Carolina	111,067	1	120,413	4	124,161	5
North Dakota	15,536	3,514	15,453	4,490	15,650	6,085
Northern Mariana Islands	598	0	700	0	760	0
Ohio	278,621	0	304,560	0	313,460	0
Oklahoma	17,104	64,272	19,734	80,909	13,413	117,435
Oregon	40,206	212	46,113	269	54,328	392
Pennsylvania	124,589	0	146,612	0	160,408	0
Puerto Rico	87,953	0	97,050	0	108,022	0
Rhode Island	45,857	0	42,116	0	38,836	0
South Carolina	23,416	5	24,289	5	23,745	9
South Dakota	10,752	9,037	10,637	9,677	12,631	15,354
Tennessee	51,964	0	53,812	0	53,284	0
Texas	454,704	3,840	595,012	3,248	652,013	593
Utah	20,319	116	20,779	151	22,970	295
Vermont	27,993	0	25,385	0	24,283	0
Virgin Islands	0	0	0	0	368	0
Virginia	20,012	0	20,229	0	20,150	0
Washington	102,516	5,438	119,715	5,865	132,461	7,495
West Virginia	5,338	0	5,517	0	5,781	2
Wisconsin	73,815	190	80,911	182	85,146	218
Wyoming	1,807	331	3,826	375	7,572	458
Industry Total	6,343,411	147,203	6,616,305	176,390	6,883,048	236,458

Note: The average number of subscribers reported for 2005 includes true-ups through March 2006. Starting in October 2000, low-income subscribers are listed as either tribal or non-tribal due to implementation of the *Tribal Order*.

Source: Universal Service Administrative Company (USAC).

Table 2.8
Lifeline Assistance Annual Payments by State or Jurisdictior

State or Jurisdiction	2001[1]	2002[1]	2003[1]	2004[1]	2005[1]	Cumulative Total[2]
Alabama	$2,276,029	$2,724,269	$2,986,290	$3,104,241	$3,198,375	$17,072,755
Alaska	1,352,592	2,389,021	3,067,411	3,790,581	7,041,095	12,015,379
American Samoa	53,094	56,268	59,791	61,320	58,819	306,921
Arizona	4,049,870	11,117,635	16,667,491	19,417,425	20,321,982	58,912,652
Arkansas	689,099	1,119,139	1,602,598	1,942,229	2,215,545	10,151,329
California	287,477,213	295,815,249	284,470,724	284,265,962	287,224,653	2,359,891,773
Colorado	2,639,245	3,271,230	3,774,854	3,978,687	3,510,466	27,103,293
Connecticut	5,103,910	5,380,100	5,565,397	5,378,204	5,174,071	43,718,130
Delaware	118,446	222,626	321,339	274,025	253,897	1,049,615
District of Columbia	1,128,144	1,192,422	1,141,239	975,085	940,918	9,226,661
Florida	13,729,167	15,225,621	16,336,631	18,049,577	17,495,850	112,941,240
Georgia	6,684,415	7,257,162	7,820,670	8,042,439	8,194,730	67,441,235
Guam	208,867	319,515	371,046	410,583	421,598	1,566,992
Hawaii	1,170,757	1,227,080	989,774	752,437	680,995	8,666,341
Idaho	2,473,617	3,053,429	3,385,816	3,623,865	3,892,225	19,594,909
Illinois	5,875,243	7,716,831	8,606,815	8,134,639	8,564,235	40,307,389
Indiana	2,611,278	3,591,246	4,208,224	4,585,671	5,105,360	18,554,600
Iowa	1,064,515	1,582,736	3,828,774	4,422,879	5,619,380	12,222,152
Kansas	1,273,036	1,442,972	1,558,511	2,176,883	3,053,874	8,047,892
Kentucky	4,309,692	5,412,857	6,383,544	6,923,019	7,294,503	28,961,136
Louisiana	1,447,705	1,839,732	2,066,883	2,083,655	2,058,020	9,569,726
Maine	7,945,134	9,183,322	9,669,057	9,023,958	8,460,957	76,364,527
Maryland	391,217	427,235	468,105	482,324	502,034	4,627,973
Massachusetts	15,911,930	17,589,474	17,549,746	15,781,810	14,227,454	157,493,296
Michigan	11,869,770	11,383,940	11,199,655	10,950,178	10,981,521	99,340,193
Minnesota	3,816,190	3,939,653	4,433,417	5,290,114	5,850,116	48,105,319
Mississippi	1,918,667	2,402,324	2,753,669	3,056,042	3,313,800	15,289,661
Missouri	2,648,229	3,048,024	3,448,224	4,041,904	5,231,145	21,942,169
Montana	1,343,203	1,711,144	1,964,149	2,160,204	2,596,146	12,166,690
Nebraska	1,448,763	1,641,890	1,780,657	2,116,681	2,377,769	9,639,733
Nevada	2,158,536	3,361,905	4,069,769	4,547,412	3,990,427	17,949,107
New Hampshire	532,891	630,337	687,122	665,391	631,051	3,453,645
New Jersey	3,696,365	4,604,010	10,731,414	13,891,186	14,959,280	35,697,945
New Mexico	3,946,066	5,302,110	6,655,454	7,566,568	10,447,057	41,215,699
New York	46,048,282	51,745,601	53,108,003	52,578,981	49,262,463	549,434,750
North Carolina	8,147,797	10,815,327	12,911,303	14,117,355	14,403,238	66,177,848
North Dakota	1,387,297	1,966,009	2,355,925	3,061,910	3,669,342	14,673,546
Northern Mariana Islands	28,055	36,249	53,996	69,280	75,195	258,206
Ohio	19,701,541	25,607,175	28,758,070	32,294,668	33,906,255	148,042,260
Oklahoma	6,530,442	12,553,035	15,256,912	20,022,851	30,728,385	55,461,057
Oregon	3,107,974	4,014,153	4,841,464	5,726,704	6,981,105	36,439,260
Pennsylvania	5,751,122	9,239,235	12,491,291	14,687,668	15,761,926	51,307,428
Puerto Rico	1,134,103	6,462,595	10,209,619	11,554,292	12,874,857	32,128,514
Rhode Island	4,493,645	4,925,769	5,173,454	4,971,530	4,572,681	43,716,486
South Carolina	1,958,874	2,408,128	2,710,956	2,903,296	2,812,289	17,003,016
South Dakota	1,668,878	3,492,961	3,692,513	4,153,000	6,534,555	17,022,618
Tennessee	4,152,665	5,183,114	5,865,888	6,166,866	6,073,044	33,856,418
Texas	30,100,776	44,265,464	48,449,831	64,337,488	70,035,006	287,758,498
Utah	1,943,093	2,142,249	2,466,688	2,542,395	2,813,851	23,565,405
Vermont	2,907,309	3,198,810	3,268,482	2,964,606	2,864,128	28,758,657
Virgin Islands	0	0	54,597	50,555	50,475	330,875
Virginia	1,996,236	2,282,062	2,220,933	2,215,619	2,221,126	21,985,007
Washington	8,020,944	10,438,482	13,282,609	15,780,814	18,083,352	84,957,404
West Virginia	424,189	473,917	581,225	633,765	668,479	5,193,662
Wisconsin	5,521,926	6,380,986	6,974,380	7,440,551	8,085,745	41,454,821
Wyoming	188,369	272,931	341,402	593,532	1,216,012	1,997,565
Industry Total	$558,576,412	$645,086,760	$685,693,801	$730,834,904	$769,582,857	$4,972,131,378

[1] Dollars reported are for companies requesting reimbursement. Approximately 99% have reported at this time. Data includes true-ups submitted through March 2006. Lifeline dollars, starting in 1998, include toll-limitation services (TLS) and presubscribed interexchange carrier charges (PICCs). PICC charges are valid only through July 2000.

[2] Cumulative total reflects data collected from 1987, the inception of the Lifeline program, through 2004. For historical Lifeline assistance annual payment data, refer to earlier publications of the Monitoring Report at http://www.fcc.gov/wcb/iatd/monitor.html.

Source: Universal Service Administrative Company (USAC).

Table 2.9
Link Up Assistance Beneficiaries by State or Jurisdiction

State or Jurisdiction	1995	1996	1997[1]	1998	1999	2000	2001	2002	2003	2004	2005[2]
Alabama	276	362	NA	2,277	1,590	1,469	1,427	1,158	992	832	1,670
Alaska	777	732	NA	917	982	774	2,168	3,523	3,776	5,282	17,725
American Samoa	0	0	NA	122	89	53	61	41	19	8	37
Arizona	387	906	NA	528	4,805	4,883	15,117	17,755	12,204	13,020	11,619
Arkansas	8,549	11,577	NA	8,183	5,395	3,270	2,705	5,737	5,354	3,212	6,306
California	0	0	NA	1,542,297	1,325,904	1,216,709	1,160,770	1,072,705	1,089,784	1,001,397	956,587
Colorado	593	2,216	NA	2,537	1,278	1,115	1,134	655	711	825	710
Connecticut	18,410	13,934	NA	8,938	6,829	4,442	3,774	4,137	4,779	4,976	4,709
Delaware	7	406	NA	132	62	48	450	1,462	1,276	604	478
District of Columbia	1,920	1,784	NA	26	28	3	0	46	533	443	435
Florida	1,639	3,831	NA	9,799	9,266	9,684	10,102	13,339	14,198	13,565	13,409
Georgia	20,656	15,368	NA	10,701	8,723	4,349	3,711	4,439	5,363	5,815	8,671
Guam	0	0	NA	201	703	787	1,093	1,392	1,240	1,093	945
Hawaii	3,989	3,276	NA	6,408	10,126	10,511	8,821	5,880	1,966	739	548
Idaho	571	671	NA	793	1,231	2,169	1,464	1,023	1,250	1,210	1,521
Illinois	15,794	10,077	NA	12,304	12,934	13,052	29,521	43,514	39,453	46,337	49,996
Indiana	3,001	4,318	NA	4,605	5,507	5,978	13,250	21,517	12,874	23,905	25,100
Iowa	3,249	2,575	NA	2,093	1,449	1,159	1,463	2,677	3,459	3,441	20,635
Kansas	435	421	NA	1,385	1,483	3,020	3,715	3,435	4,229	3,824	3,859
Kentucky	13,902	14,173	NA	7,550	9,815	8,375	7,959	8,873	10,381	11,075	11,101
Louisiana	3,275	1,571	NA	3,911	1,358	989	821	1,812	1,863	1,215	2,594
Maine	14,798	20,783	NA	21,640	25,887	26,224	27,136	26,701	24,809	20,113	16,410
Maryland	2,613	2,091	NA	1,264	908	637	419	133	1,011	849	851
Massachusetts	18,601	11,727	NA	5,864	10,036	6,795	5,688	3,134	1,947	1,447	1,289
Michigan	26,198	20,097	NA	18,587	19,501	19,215	24,061	28,384	12,549	23,196	21,343
Minnesota	834	832	NA	1,058	521	356	322	512	1,353	2,264	8,280
Mississippi	4,151	2,974	NA	1,819	1,224	952	867	825	1,296	1,227	4,136
Missouri	742	627	NA	4,777	1,150	6,510	8,286	8,557	10,144	10,834	9,931
Montana	988	1,909	NA	1,676	1,539	2,014	2,174	1,790	1,611	1,800	2,135
Nebraska	496	331	NA	707	1,181	1,947	2,753	2,268	2,248	2,397	2,387
Nevada	708	640	NA	117	3,284	3,577	3,763	6,029	7,151	8,514	6,926
New Hampshire	1,312	1,246	NA	1,315	1,374	827	757	440	120	89	147
New Jersey	342	237	NA	1,541	474	1,086	1,041	2,093	2,794	4,354	2,777
New Mexico	12,277	9,171	NA	7,894	7,552	3,157	2,750	3,476	2,241	4,023	10,503
New York	327,123	346,089	NA	199,181	53,961	41,683	43,245	58,410	42,010	34,341	34,246
North Carolina	841	569	NA	2,408	3,237	3,481	3,260	3,976	4,973	5,224	5,571
North Dakota	355	220	NA	1,446	1,026	1,220	2,035	2,446	2,789	3,220	4,903
Northern Mariana Isls.	0	0	NA	1,475	3,891	225	105	890	1,641	1,883	1,477
Ohio	29,338	23,196	NA	19,058	25,880	47,868	62,901	68,358	42,399	52,520	54,012
Oklahoma	1,040	1,260	NA	3,121	1,496	3,899	12,382	15,586	27,921	49,238	55,743
Oregon	8,043	7,862	NA	5,901	4,863	8,335	7,857	7,819	9,146	17,610	22,421
Pennsylvania	99,105	92,128	NA	63,713	54,251	28,737	46,344	62,236	55,706	52,538	32,233
Puerto Rico	4,116	3,640	NA	3,870	1,783	1,210	1,356	8,408	9,653	11,811	15,320
Rhode Island	2,728	2,100	NA	1,766	1,565	1,375	784	446	267	188	206
South Carolina	1,495	1,158	NA	2,270	2,052	1,699	1,497	1,905	2,546	2,755	2,968
South Dakota	369	221	NA	2,330	1,698	2,099	4,228	6,504	4,194	4,071	13,683
Tennessee	3,561	3,684	NA	4,190	6,023	7,240	6,001	6,190	4,200	4,192	4,332
Texas	72,210	75,708	NA	121,794	121,925	118,092	85,020	73,515	91,929	124,869	123,746
Utah	3,525	5,584	NA	2,880	2,061	1,242	1,204	792	840	1,012	2,270
Vermont	2,074	1,396	NA	1,366	1,500	2,386	2,994	2,109	1,661	1,355	1,292
Virgin Islands	35	13	NA	199	106	100	76	0	0	0	34
Virginia	15,847	14,428	NA	10,261	7,702	4,619	2,945	727	2,586	2,589	2,311
Washington	41,462	45,284	NA	27,780	27,456	28,897	37,680	44,110	61,611	80,159	98,595
West Virginia	657	997	NA	488	865	759	483	399	853	879	985
Wisconsin	28,209	21,937	NA	25,933	27,187	20,404	21,460	22,271	23,592	31,915	30,501
Wyoming	56	17	NA	21	50	199	215	110	95	4,628	7,339
Industry Total	823,679	808,354	NA	2,195,417	1,834,766	1,691,905	1,693,615	1,686,669	1,675,590	1,710,922	1,739,958

NA - Not available.

[1] Beneficiary data were not collected in 1997.

[2] Beneficiaries reported for 2005 include true-ups through March 2006 for companies requesting reimbursement.

Source: Universal Service Administrative Company (USAC).

Table 2.10
Link Up Assistance Beneficiaries for Tribal and Non-Tribal Areas
By State or Jurisdiction

State or Jurisdiction	2003		2004		2005	
	Non-Tribal	Tribal	Non-Tribal	Tribal	Non-Tribal	Tribal
Alabama	992	0	832	0	1,670	0
Alaska	2,038	1,738	277	5,005	0	17,725
American Samoa	19	0	8	0	37	0
Arizona	2,010	10,194	6,258	6,762	3,748	7,871
Arkansas	5,354	0	3,212	0	6,306	0
California	1,089,784	0	1,001,396	1	956,578	9
Colorado	709	2	824	1	710	0
Connecticut	4,779	0	4,976	0	4,709	0
Delaware	1,276	0	604	0	478	0
District of Columbia	533	0	443	0	435	0
Florida	14,198	0	13,565	0	13,409	0
Georgia	5,363	0	5,815	0	8,671	0
Guam	1,240	0	1,093	0	945	0
Hawaii	1,966	0	739	0	548	0
Idaho	1,248	2	1,207	3	1,511	10
Illinois	39,453	0	46,337	0	49,996	0
Indiana	12,874	0	23,905	0	25,100	0
Iowa	3,459	0	3,441	0	20,635	0
Kansas	4,229	0	3,824	0	3,859	0
Kentucky	10,381	0	11,075	0	11,101	0
Louisiana	1,863	0	1,215	0	2,594	0
Maine	24,757	52	20,074	39	16,383	27
Maryland	1,011	0	849	0	851	0
Massachusetts	1,947	0	1,447	0	1,289	0
Michigan	12,528	21	23,165	31	21,309	34
Minnesota	1,249	104	2,175	89	8,095	185
Mississippi	1,296	0	1,227	0	4,132	4
Missouri	10,142	2	10,834	0	9,931	0
Montana	376	1,235	698	1,102	836	1,299
Nebraska	2,225	23	2,370	27	2,360	27
Nevada	7,146	5	8,510	4	6,925	1
New Hampshire	120	0	89	0	147	0
New Jersey	2,794	0	4,354	0	2,777	0
New Mexico	1,139	1,102	2,072	1,951	4,569	5,934
New York	42,010	0	34,341	0	34,246	0
North Carolina	4,973	0	5,224	0	5,571	0
North Dakota	1,636	1,153	1,686	1,534	3,150	1,753
Northern Mariana Islands	1,641	0	1,883	0	1,477	0
Ohio	42,399	0	52,520	0	54,012	0
Oklahoma	26,002	1,919	30,136	19,102	16,605	39,138
Oregon	9,105	41	17,541	69	21,998	423
Pennsylvania	55,706	0	52,538	0	32,233	0
Puerto Rico	9,653	0	11,811	0	15,320	0
Rhode Island	267	0	188	0	206	0
South Carolina	2,546	0	2,755	0	2,968	0
South Dakota	1,872	2,322	1,754	2,317	6,163	7,520
Tennessee	4,200	0	4,192	0	4,332	0
Texas	91,926	3	124,868	1	123,746	0
Utah	800	40	978	34	2,175	95
Vermont	1,661	0	1,355	0	1,292	0
Virgin Islands	0	0	0	0	34	0
Virginia	2,586	0	2,589	0	2,311	0
Washington	59,301	2,310	77,284	2,875	94,273	4,322
West Virginia	853	0	879	0	985	0
Wisconsin	23,591	1	31,911	4	30,303	198
Wyoming	75	20	4,545	83	7,057	282
Industry Total	1,653,301	22,289	1,669,888	41,034	1,653,101	86,857

Note: Beneficiaries reported for 2005 include true-ups through March 2006. Starting October 2000, low-income beneficiaries are listed as either tribal or non-tribal due to implementation of the *Tribal Order.*

Source: Universal Service Administrative Company (USAC).

Table 2.11
Link Up Assistance Annual Payments by State or Jurisdiction

State or Jurisdiction	2001[1]	2002[1]	2003[1]	2004[1]	2005[1]	Cumulative Total[2]
Alabama	$27,515	$22,180	$16,611	$15,635	$30,194	$466,074
Alaska	47,669	81,147	91,378	113,360	332,359	443,235
American Samoa	1,956	1,230	570	540	1,110	12,216
Arizona	307,747	374,097	265,619	281,403	242,689	1,564,880
Arkansas	52,138	112,057	102,083	60,478	129,457	2,556,095
California	20,047,387	18,484,295	18,441,637	17,155,887	17,295,177	147,722,755
Colorado	20,066	12,065	12,311	14,409	12,261	400,439
Connecticut	94,487	118,412	143,370	149,280	141,270	3,013,944
Delaware	8,100	26,284	18,942	8,456	6,692	81,840
District of Columbia	0	644	5,599	4,656	4,570	201,563
Florida	223,911	292,461	326,409	317,723	316,350	2,554,174
Georgia	70,534	93,181	133,609	146,210	210,580	3,615,017
Guam	19,129	24,362	21,704	16,697	16,540	111,492
Hawaii	200,713	133,663	44,698	16,815	12,439	1,242,276
Idaho	22,059	15,363	18,495	18,124	23,426	205,582
Illinois	753,951	955,318	935,326	1,032,551	1,080,160	7,879,788
Indiana	313,960	511,391	344,028	575,242	601,696	2,772,060
Iowa	23,038	42,289	55,770	56,508	462,014	968,154
Kansas	72,008	66,607	82,612	76,470	68,476	549,084
Kentucky	143,622	165,491	223,947	242,838	237,798	3,410,433
Louisiana	17,061	36,209	35,935	24,083	51,657	2,996,040
Maine	602,776	594,002	549,705	444,833	358,845	6,668,118
Maryland	10,047	3,174	24,264	20,376	20,424	706,943
Massachusetts	38,395	21,157	13,147	9,820	8,712	2,186,456
Michigan	502,411	590,706	275,032	478,470	437,188	7,993,400
Minnesota	3,585	5,934	18,522	29,157	155,911	237,784
Mississippi	19,224	17,698	26,570	26,369	93,157	628,652
Missouri	147,708	151,116	185,569	188,251	178,043	1,101,061
Montana	34,957	30,137	26,888	26,474	31,612	440,725
Nebraska	40,330	31,033	32,421	34,782	36,518	276,962
Nevada	64,019	102,327	120,774	143,673	116,794	633,350
New Hampshire	14,716	8,554	2,253	1,580	2,716	350,129
New Jersey	21,999	44,251	59,176	92,202	58,817	396,663
New Mexico	38,356	56,291	42,364	63,486	192,714	1,884,542
New York	1,185,878	1,612,501	1,117,775	938,493	880,986	70,551,032
North Carolina	56,619	69,270	98,188	110,308	118,402	929,791
North Dakota	33,642	38,910	73,528	83,376	148,106	355,073
Northern Mariana Islands	7,749	6,324	7,431	12,569	8,811	60,274
Ohio	1,090,935	1,203,721	719,228	908,070	930,351	9,817,436
Oklahoma	218,420	294,455	603,635	1,246,959	1,539,653	2,730,415
Oregon	69,616	78,192	87,391	267,695	375,893	1,050,960
Pennsylvania	916,298	1,241,723	1,118,248	1,053,627	947,188	22,279,854
Puerto Rico	27,120	156,135	201,275	294,859	371,969	1,417,265
Rhode Island	13,266	7,547	4,517	3,181	3,486	341,382
South Carolina	28,566	36,418	47,773	50,088	52,791	699,995
South Dakota	126,269	258,528	145,754	172,957	590,899	853,665
Tennessee	121,506	119,802	80,560	77,383	77,390	1,425,862
Texas	1,620,398	1,384,322	1,778,422	2,371,664	2,365,303	23,574,118
Utah	14,875	10,005	10,640	22,345	32,121	618,601
Vermont	46,478	30,045	23,622	19,101	18,185	457,572
Virgin Islands	718	0	393	235	570	12,424
Virginia	55,042	12,252	48,177	48,494	55,124	2,913,064
Washington	571,379	645,987	1,052,671	1,588,317	1,845,305	9,493,758
West Virginia	8,300	6,308	16,811	16,827	18,166	285,675
Wisconsin	571,356	590,955	761,456	852,145	764,795	8,264,078
Wyoming	4,016	2,027	1,893	116,838	184,877	152,330
Industry Total	$30,794,020	$31,030,553	$30,696,726	$32,142,369	$34,298,737	$364,556,550

[1] Dollars reported include true-ups through March 2006 for companies requesting reimbursement.

[2] Cumulative total reflects data collected from 1987 through 2004. For historical Link Up assistance annual payments, refer to earlier publications of the Monitoring Report at http://www.fcc.gov/wcb/iatd/monitor.html.

Source: Universal Service Administrative Company (USAC).

Table 2.12
Low-Income Average Benefits by State or Jurisdiction

State or Jurisdiction	Lifeline per Month						Link Up per Connection					
	2003		2004		2005		2003		2004		2005	
	General	Tribal	General	Tribal	General	Tribal	Non-Tribal	Tribal	Non-Tribal	Tribal	Non-Tribal	Tribal
Alabama	$10.18	-	$9.88	$4.42	$9.87	$5.42	$16.74	-	18.79	-	18.08	-
Alaska	10.36	7.01	10.28	7.70	10.61	12.95	22.34	26.38	17.01	21.71	-	18.75
American Samoa	7.96	-	8.20	-	8.25	-	30.00	-	67.50	-	30.00	-
Arizona	9.36	21.86	9.63	21.96	9.60	21.76	28.15	20.51	22.37	20.91	23.12	19.82
Arkansas	7.78	-	7.86	-	7.80	3.92	19.07	-	18.83	-	20.53	-
California	7.84	5.04	7.89	5.08	7.63	5.33	16.92	-	17.13	7.00	18.08	9.56
Colorado	9.76	10.77	9.99	10.40	9.95	10.99	17.31	18.00	17.46	18.00	17.27	-
Connecticut	8.11	-	8.08	-	8.06	-	30.00	-	30.00	-	30.00	-
Delaware	9.05	-	8.20	-	8.18	-	14.84	-	14.00	-	14.00	-
District of Columbia	7.36	-	7.21	-	7.35	-	10.50	-	10.51	-	10.51	-
Florida	9.47	-	9.78	-	9.62	7.17	22.99	-	23.42	-	23.59	-
Georgia	9.58	-	9.82	-	9.86	-	24.91	-	25.14	-	24.29	-
Guam	9.76	-	9.99	-	10.00	-	17.50	-	15.28	-	17.50	-
Hawaii	7.86	-	8.19	-	8.24	-	22.74	-	22.75	-	22.70	-
Idaho	9.81	12.57	9.98	14.28	9.93	16.91	14.80	14.50	14.98	14.33	15.30	31.40
Illinois	7.50	-	6.76	-	6.66	-	23.71	-	22.28	-	21.60	-
Indiana	7.52	-	7.52	-	7.53	-	26.72	-	24.06	-	23.97	-
Iowa	7.22	10.88	7.31	19.04	7.31	19.92	16.12	-	16.42	-	22.39	-
Kansas	8.83	0.89	9.08	4.67	9.09	5.38	19.53	-	20.00	-	17.74	-
Kentucky	9.20	-	9.25	-	9.26	-	21.57	-	21.93	-	21.42	-
Louisiana	7.90	-	8.06	-	7.71	20.54	19.29	-	19.82	-	19.91	-
Maine	9.73	6.91	9.89	6.88	9.88	6.91	22.16	22.40	22.12	22.41	21.87	22.44
Maryland	9.22	-	9.22	-	9.17	-	24.00	-	24.00	-	24.00	-
Massachusetts	9.71	7.09	9.92	7.25	9.89	8.00	6.75	-	6.79	-	6.76	-
Michigan	8.25	15.17	8.26	15.21	8.28	15.27	21.93	11.00	20.64	11.00	20.50	11.03
Minnesota	7.50	7.90	7.95	9.19	7.76	9.81	12.18	31.79	12.10	31.80	18.76	21.91
Mississippi	9.52	-	9.76	-	9.68	20.83	20.50	-	21.49	-	22.53	18.00
Missouri	7.49	2.79	7.72	2.54	8.58	2.83	18.29	21.00	17.38	-	17.93	-
Montana	9.51	10.78	9.80	11.77	9.65	16.16	15.71	16.99	13.21	15.65	12.80	16.10
Nebraska	8.89	15.61	8.89	15.41	8.90	14.72	14.28	28.00	14.35	28.81	15.15	28.00
Nevada	7.93	5.65	7.82	5.72	7.63	5.85	16.88	23.60	16.86	55.25	16.86	60.00
New Hampshire	7.99	-	8.18	-	8.15	-	18.78	-	17.75	-	18.48	-
New Jersey	9.52	-	9.73	-	9.73	-	21.18	-	21.18	-	21.18	-
New Mexico	9.64	15.27	9.92	16.98	9.93	20.41	22.52	15.16	14.28	17.37	17.09	19.32
New York	9.64	7.43	9.68	9.67	9.61	9.42	26.61	-	27.33	-	25.73	-
North Carolina	9.66	10.92	9.75	8.13	9.65	8.95	19.74	-	21.12	-	21.25	-
North Dakota	8.61	8.93	9.16	16.02	9.02	17.80	15.39	41.94	15.81	36.98	17.98	52.18
Northern Mariana Islands	7.52	-	8.25	-	8.25	-	4.53	-	6.67	-	5.97	-
Ohio	8.57	-	8.82	-	9.00	-	16.96	-	17.29	-	17.22	-
Oklahoma	7.51	10.15	7.55	11.11	7.62	13.16	22.41	10.97	21.75	30.96	21.84	30.07
Oregon	9.88	9.95	9.92	10.73	10.00	15.37	9.53	15.07	14.95	80.12	15.25	95.44
Pennsylvania	8.35	-	8.35	-	8.19	-	20.07	-	20.05	-	29.39	-
Puerto Rico	9.67	-	9.92	-	9.93	-	20.85	-	24.96	-	24.28	-
Rhode Island	9.40	-	9.84	-	9.81	-	16.92	-	16.92	-	16.92	-
South Carolina	9.54	10.60	9.89	11.92	9.80	12.26	18.76	-	18.18	-	17.79	-
South Dakota	7.35	17.56	8.08	18.53	7.91	20.71	12.56	52.64	12.18	65.43	19.58	62.53
Tennessee	9.34	-	9.53	-	9.48	-	19.18	-	18.46	-	17.86	-
Texas	8.77	2.46	8.93	0.98	8.92	1.94	19.35	19.00	18.99	19.00	19.11	-
Utah	9.89	7.69	9.92	11.84	9.86	9.94	12.40	18.03	20.60	64.65	13.64	25.91
Vermont	9.72	-	9.72	-	9.82	-	14.22	-	14.10	-	14.08	-
Virgin Islands	-	-	-	-	11.43	-	-	-	-	-	16.76	-
Virginia	9.24	-	9.12	-	9.18	-	18.63	-	18.73	-	23.85	-
Washington	8.85	22.88	8.86	23.06	8.84	23.28	17.17	14.93	19.02	41.10	18.32	27.28
West Virginia	8.99	-	9.54	-	9.61	16.58	19.71	-	19.14	-	18.44	-
Wisconsin	7.83	9.65	7.62	10.07	7.86	12.92	32.28	52.00	26.70	20.50	25.14	15.00
Wyoming	9.76	22.21	8.93	21.46	9.91	19.83	19.25	22.45	24.26	79.17	22.62	89.62
Industry Total	$8.44	$13.68	$8.53	$14.41	$8.40	$16.09	$18.25	$23.61	$18.51	$30.18	$19.20	$29.45

Source: Lifeline payments (Table 2.4) divided by subscribers (Table 2.7) and divided by 12 (months).

Link Up payments (Table 2.4) divided by beneficiaries (Table 2.10).

Note: Rates and benefits vary by company within each state or jurisdiction. Tribal Lifeline rates are just for Tier 4 payments. Tribal Lifeline subscribers also qualify for Tier 1 to 3 support, which is included in General.

3. High-Cost Support

The high-cost support mechanisms enable areas with very high costs to recover some of these costs from the federal universal service fund, leaving a smaller remainder of the costs to be recovered through end-user rates or state universal service support mechanisms. In this manner, the high-cost support mechanisms are intended to hold down rates and thereby further one of the most important goals of federal and state regulation -- the preservation and advancement of universal telephone service. This section of the report outlines the high-cost support mechanisms and provides data for these mechanisms. The high-cost support mechanisms include embedded high-cost loop support (HCLS),[1] safety net additive support, safety valve support, forward-looking non-rural high-cost model support (HCMS), interstate common line support (ICLS)[2] for rate-of-return carriers, interstate access support (IAS) for price-cap carriers, and local switching support (LSS). Table 3.1 summarizes the annual amounts for the high-cost support mechanisms for 1986 through 2006.[3] It is based on information provided by the National Exchange Carrier Association (NECA) through 1997 and the Universal Service Administrative Company (USAC) since 1998. Support amounts for 2006 are projected, based on USAC's third quarter filing.[4] Support amounts are subject to adjustment if data are corrected in future periods.

Competitive carriers are eligible to receive support from the universal service support mechanisms provided that they provide service using their own facilities, either partially or completely. Thus, pure resellers are not eligible. To be eligible to receive support, a carrier must be designated as an eligible telecommunications carrier (ETC) by the state regulatory commission of the state in which it operates, or by the FCC where the state commission lacks

---

1 This was formerly referred to as the Universal Service Fund, and still bears that name in the Commission rules. It is now referred to as high-cost loop support to avoid confusion with the new, more comprehensive universal service support mechanisms that the Commission developed to implement the 1996 Act. *See* 47 C.F.R. § 36.601. *See also* 47 C.F.R. Part 54.

2 Effective July 1, 2004, long term support (LTS) was merged into ICLS.

3 The 2006 numbers are based on the assumption that fourth quarter projections will be the same as those for the third quarter. The numbers for prior years reflect actual payments. Except for ICLS and LSS, for which final true-ups are available through 2004, the actual support amounts for a given year contain adjustments for prior years. USAC now makes these amounts available on their website on a monthly basis, beginning with 2003. Actual support amounts for earlier years were provided to us by special request.

4 Universal Service Administrative Company, *Federal Universal Service Support Mechanism Fund Size Projections (USAC Filing) for the Third Quarter 2006* (May 2, 2006).

jurisdiction.[5] A competitive carrier that is designated as an ETC will receive high-cost support that is determined by the number of lines it serves, the support per line received by the incumbent local exchange carrier (ILEC) against which it is competing, and the degree to which it uses its own facilities to provide its services.[6] Table 3.2 compares the annual amounts of support received by ILECs and by competitive ETCs (CETCs) for each support mechanism since the first CETC started receiving support in 1999.[7]

Historically, HCLS was provided to all ILECs based on their embedded costs. Such support provides assistance for non-traffic sensitive (NTS) local loop costs -- a term that refers to the costs of outside telephone wires, poles, and other facilities that link each telephone customer's premises to the public switched telephone network. NTS costs are allocated between the state and interstate jurisdictions because all local loops can be used for making and receiving both intrastate and interstate telephone calls. Historically, the interstate allocation was made using the Subscriber Plant Factor (SPF).[8] This factor is now 25% for all companies. Today, only rural carriers[9] receive HCLS. Non-rural carriers receive HCMS instead of HCLS.

If an ILEC is deemed a rural carrier, it continues to receive high-cost support based on embedded costs. The expense adjustment allows those study areas[10] with an average unseparated cost per loop that exceeds 115% of the national average to allocate an additional portion of their NTS costs to the interstate jurisdiction and to have those costs recovered by HCLS.[11] Table 3.3 shows the percentages of additional NTS costs recovered by HCLS.[12] HCLS

---

5 47 C.F.R. § 54.201.

6 47 C.F.R. § 54.307.

7 The data for 2006 are projections. USAC's quarterly filings include projections of support for competitive carriers that have applied for, but not yet received, ETC status. These support amounts have been removed from the 2006 data reported here if the carrier failed to attain ETC status by the time of the filing for the Third Quarter 2006.

8 The Subscriber Plant Factor is defined in section 36.154(e) of the Commission's rules. 47 C.F.R. § 36.154(e). It was frozen in 1981 and then transitioned to 25% between 1985 and 1993, subject to the limitations in section 36.154(f) of the Commission's rules. 47 C.F.R. § 36.154(f).

9 *See* 47 C.F.R. § 51.5 for the definition of a rural carrier. Generally, they either have fewer than 100,000 lines or serve predominantly rural areas.

10 A study area is usually an operating company's operations in one state. Holding companies may own multiple operating companies and thus have multiple study areas in a state. Study area boundaries were frozen as of November 15, 1984. Any subsequent change requires a Commission waiver of this freeze.

11 In January 1988, high-cost assistance was retargeted to increase benefits to small and

was implemented during a period in which the basic interstate allocation of loop costs was shifted from a level based on the historical SPF to the present flat allocation factor of 25%. Both of these changes were phased in between 1985 and 1993, during which time the HCLS was increased by one-eighth of the formula amount each year.

In December 1993, the Commission, at the recommendation of the Joint Board in CC Docket 80-286, imposed a cap on HCLS payments.[13] The cap was indexed to the rate of growth in the national total of working exchange loops. It is implemented by adjusting the national average cost per loop used to calculate each study area's high-cost assistance (using the current formula from Table 3.3) from the average value to whatever base value is required to achieve the cap. For example, in 2003, the cap was achieved by adjusting the base value 2001 cost per loop from the national average of $240.00 to $267.15. In addition, when exchanges are sold or transferred to another company, the new owner is limited to the same support for those exchanges that they had under the old owner.[14]

The Commission modified the high-cost support mechanism to provide additional support to rural carriers on May 23, 2001.[15] Implementation of the modified support mechanism

---

medium sized LECs. The old and new high-cost formulas are compared in Table 3.1 of the *Monitoring Reports* in CC Docket No. 87-339. The last report in that docket was released May 30, 1997.

12 For example, suppose the national average cost per loop is $240 and a company with 10,000 loops has a cost per loop of $420, or 175% of the national average. Then for the portion of their costs between $276 (115% of the national average) and $360 (150% of the national average) they would receive 65% of those costs [.65 times ($360 - $276) = $54.60], plus they would receive 75% of their costs over $360 [.75 times ($420 - $360) = $45], resulting in HCLS totaling $99.60 per loop, or $996,000 total support.

13 *Amendment of Part 36 of the Commission's Rules and Establishment of a Joint Board*, CC Docket No. 80-286, Report and Order, 9 FCC Rcd 303 (1993).

14 47 C.F.R. § 54.305. This applies to sales and transfers initiated after May 7, 1997. In August 2000, the Common Carrier Bureau adopted an order removing similar older caps for individual study areas that were subject to them at that time, effective January 1, 2000. *Petitions for Waiver Concerning the Definition of "Study Area" Contained in Part 36 Appendix-Glossary of the Commission's Rules*, CC Docket No. 96-45, Order, 15 FCC Rcd 23491 (2000).

15 *See Federal-State Joint Board on Universal Service, Multi-Association Group (MAG) Plan for Regulation of Interstate Services of Non-Price Cap Incumbent Local Exchange Carriers and Interexchange Carriers*, CC Docket Nos. 96-45, 00-256, Fourteenth Report and Order, Twenty-Second Order on Reconsideration, and Further Notice of Proposed Rulemaking in CC Docket No. 96-45, and Report and Order in CC Docket No. 00-256, 16 FCC Rcd 11244 (2001) *(Rural Task Force Order)*.

began July 1, 2001 and was recently extended beyond the originally anticipated five year period.[16] The Commission rebased the HCLS fund for rural carriers, revised the corporate operations expense limitation formula, [17] and modified the indexed cap. Accordingly, beginning July 1, 2001, the caps for non-rural hold-harmless and rural HCLS are calculated separately.[18] For rural carriers, the national average annual loop cost is now frozen at $240.00 and the cap is indexed to the rate of growth in working loops of rural carriers plus the rate of inflation as measured by the Gross Domestic Product – Chained Price Index (GDP-CPI).[19] The Commission adjusted the rural HCLS cap by changing the base year for the calculations to 2000 for purposes of recalculating the cap for 2002 and subsequent years.[20]

To encourage new investment in rural infrastructure, safety net additive support was made available for rural carriers whose telephone plant in service per loop increased by over 14% in one year.[21] In such cases, this additional loop support equals the difference between what the rural carrier's HCLS would have been uncapped and what it is capped in the qualifying year less the difference between the uncapped and capped amounts in the base year. For new sales or transfers of rural exchanges, the acquiring carrier is required to keep separate cost information for the acquired exchanges to determine the eligible support for those exchanges. Safety valve support is available for new investments in infrastructure made in the acquired exchanges.[22]

If a carrier is deemed to be a non-rural carrier, it now receives high-cost support based on forward-looking costs, as estimated by an FCC cost model. The Commission adopted a new

---

16 *See Federal-State Joint Board on Universal Service*, CC Docket No. 96-45, WC Docket No. 05-337, Order, 21 FCC Rcd 5514 (2006), extending rules until the Commission adopts new high-cost support rules for rural carriers.

17 Previously, in 1997, the Commission had adopted limitations on the amount of allowed corporate operations expense. The limitations are specified in section 36.621(a)(4) of the Commission's rules. 47 C.F.R. § 36.621(a)(4).

18 47 C.F.R. §§ 36.602 and 36.603. See page 3–6 below for a discussion of hold-harmless.

19 This replaces the indexing of the cap to the rate of growth of the national total of working exchange loops.

20 *See Rural Task Force Order; Federal-State Joint Board on Universal Service, Multi-Association Group (MAG) Plan for Regulation of Interstate Services of Non-Price Cap Incumbent Local Exchange Carriers and Interexchange Carriers*, CC Docket Nos. 96-45, 00-256, Order on Reconsideration, 17 FCC Rcd 11472 (2002) (*Rebasing Order*).

21 See 47 C.F.R. § 36.605.

22 See 47 C.F.R. § 54.305(d)-(f).

high-cost support mechanism for non-rural carriers on October 21, 1999, based on recommendations from the Joint Board.[23] This HCMS mechanism is based on the forward-looking costs of providing supported services[24] as determined by the Commission's cost model.[25] For each state, the cost model calculates the wire center forward-looking cost per line incurred by non-rural carriers to provide supported services. The statewide average cost per line is then compared to the national average cost per line to determine eligibility for support. The forward-looking support mechanism provides support to non-rural carriers in those states that have a statewide average forward-looking cost per line greater than the national benchmark, which initially was set at 135 percent of the national average forward-looking cost per line. Beginning in 2004, this benchmark is now two standard deviations above the national average.[26]

After determining the total amount of forward-looking support provided to non-rural carriers in a particular state, the support is then targeted to individual wire centers that have

---

23 *See Federal-State Joint Board on Universal Service*, CC Docket No. 96-45, Ninth Report and Order and Eighteenth Order on Reconsideration, 14 FCC Rcd 20432 (1999) *(High-Cost Methodology Order), rev'd in part and remanded, Qwest Corp. v. FCC*, 258 F.3d 1191 (10th Cir. 2001), *Federal-State Joint Board on Universal Service*, CC Docket No. 96-45, Order on Remand, Further Notice of Proposed Rulemaking, and Memorandum Opinion and Order, 18 FCC Rcd 22559 (2003) *(Order on Remand), remanded, Qwest Corp. v. FCC*, 398 F.3d 1222 (10th Cir. 2005).

24 The services eligible for federal universal service support are listed in section 54.101 of the Commission's rules. 47 C.F.R. § 54.101.

25 The new cost model consists of: (1) a model platform, which contains a series of fixed assumptions about network design and engineering; and (2) input values for the model platform, such as the cost of network components, *e.g.*, cables and switches, as well as various capital cost parameters. The Commission adopted the model platform in the *Platform Order* released in October 1998. *Federal-State Joint Board on Universal Service, Forward-Looking Mechanism for High-Cost Support for Non-Rural LECs*, CC Docket Nos. 96-45, 97-160, Fifth Report and Order, 13 FCC Rcd 21323 (1998) (*Platform Order*). The Commission adopted input values in the *Inputs Order* released in November 1999. *Federal-State Joint Board on Universal Service, Forward-Looking Mechanism for High-Cost Support for Non-Rural LECs*, CC Docket Nos. 96-45, 97-160, Tenth Report and Order, 14 FCC Rcd 20156 (1999) (*Inputs Order*).

26 *High-Cost Methodology Order*, 14 FCC Rcd 20432 at paras. 10 and 55. The forward-looking support mechanism provides support for all intrastate costs that exceed the benchmark. *High-Cost Methodology Order*, at paras. 60-63. In October 2003, the Commission adopted an order modifying the national benchmark. *Order on Remand*, at paras. 49-69.

forward-looking costs in excess of the benchmark.[27] Under the targeting approach, the amount of support provided to a non-rural carrier serving a particular wire center depends on the relative costs in that wire center and the number of lines served by the carrier. By comparing the relative costs in various above-benchmark wire centers, the targeting approach enables the Commission to provide greater amounts of support to carriers serving lines in wire centers with costs further above the benchmark. Thus, unlike providing a uniform per line statewide support amount, the targeting approach provides support in an amount commensurate with the cost of service, thereby encouraging carriers to serve high-cost areas.

The Commission also adopted a transitional "hold-harmless" measure to prevent rate shocks and disruptions in state rate designs when the new mechanism took effect. As adopted, no non-rural telephone company would receive less support than it received under the embedded HCLS mechanisms during the transition period. On December 8, 2000, the Commission adopted measures to phase down interim hold-harmless support, through $1.00 reductions in average monthly per-line embedded HCLS, beginning January 1, 2001, and every year thereafter until there is no more interim embedded hold-harmless HCLS.[28] That point has now been reached.

LTS was related to interstate non-traffic sensitive costs. LTS provided support to the members of the NECA common line pool, allowing them to charge a below-cost carrier common line (CCL) rate that was uniform for all companies in the pool. Prior to 1989, all ILECs were required to be part of the NECA common line (CL) pool, and CCL rates were uniform nationwide. On April 1, 1989, companies were permitted to withdraw from the NECA CL pool and provide jurisdictionally specific CCL access charges; however, carriers had to remain in the pool to receive LTS.[29]

Nationwide pool results provided by NECA for 2005 are shown in Tables 3.4 and 3.5. Table 3.4 summarizes the CL pool revenues and expenses for the year 2005, as well as a comparison with the corresponding figures for 2004. Table 3.5 has comparable figures for NECA's traffic sensitive pool.

To reduce disparities in CCL rates among ILECs after companies were permitted to withdraw from the CL pool, LTS was set up. LTS originally consisted of payments to the NECA CL pool from companies that withdrew from the NECA CL pool. Companies remaining in the NECA pool charge CCL rates, pursuant to the NECA tariff, which were formerly equal to the average CCL rate of the price-cap companies. Effective January 1, 1998, the funds for LTS

---

27 *High-Cost Methodology Order*, at paras. 68-76.

28 *Federal-State Joint Board on Universal Service*, CC Docket No. 96-45, Thirteenth Report and Order and Further Notice of Proposed Rulemaking, 15 FCC Rcd 24422 (2000).

29 See previous *Monitoring Reports* for a detailed list of which companies are no longer in the NECA CL pool.

came from the federal universal service support mechanisms, and LTS was portable to CETCs. At the same time, the NECA pool rate no longer was made equal to the average price-cap rate. Rather, the amount of LTS that a NECA pool member was eligible to receive in 1998 was the 1997 level of LTS (the difference between 1997 CCL revenue requirements and the sum of 1997 CCL revenues using the NECA pool rate and 1997 subscriber line charge revenues) multiplied by the rate of growth of the national average NTS cost per loop. The 1999 level of LTS was similarly adjusted from the 1998 level by the national average loop cost growth rate. Beginning January 1, 2000, LTS was adjusted for inflation to reflect the annual percentage change in the GDP-CPI.[30] After the implementation of ICLS (see below), the Commission determined that it was necessary to reduce LTS for some carriers to prevent over earning by those carriers whose ICLS would otherwise have fallen below zero.[31] Effective July 1, 2004, LTS was merged into ICLS.[32]

In response to the 1996 Act, the Commission also has removed implicit support from interstate access charges. In November 2001, the Commission created the ICLS mechanism for rate-of-return carriers to convert implicit support in the access rate structure to explicit, portable support.[33] ICLS recovers any shortfall between the allowed common line revenues of rate-of-return carriers and their subscriber line charge revenues and gradually replaces the carrier common line charge. Under the *MAG Order*, the ICLS mechanism was implemented beginning on July 1, 2002.

On May 31, 2000, the Commission established an explicit interstate access support (IAS) mechanism for price-cap carriers to replace the implicit support previously collected through interstate access charges.[34] Like LTS and ICLS, the purpose of this mechanism is to provide

---

30 *See* 47 C.F.R. § 54.303.

31 *See Multi-Association Group (MAG) Plan for Regulation of Interstate Services of Non-Price Cap Incumbent Local Exchange Carriers and Interexchange Carriers, Federal-State Joint Board on Universal Service*, CC Docket Nos. 00-256, 96-45, Order and Second Order on Reconsideration, 17 FCC Rcd 11593 (2002) (*MAG Reconsideration Order*).

32 *See Multi-Association Group (MAG) Plan for Regulation of Interstate Services of Non-Price Cap Incumbent Local Exchange Carriers and Interexchange Carriers, Federal-State Joint Board on Universal Service*, CC Docket Nos. 00-256, 96-45, Report and Order and Second Further Notice of Proposed Rulemaking, 19 FCC Rcd 4122 (2004).

33 *Multi-Association Group (MAG) Plan for Regulation of Interstate Services of Non-Price Cap Incumbent Local Exchange Carriers and Interexchange Carriers, Federal-State Joint Board on Universal Service*, Second Report and Order and Further Notice of Proposed Rulemaking in CC Docket No. 00-256, Fifteenth Report and Order in CC Docket No. 96-45, 16 FCC Rcd 19613 (2001) (*MAG Order*).

34 *Access Charge Reform, Price Cap Performance Review for Local Exchange Carriers,*

explicit support to ensure reasonably affordable interstate rates. This is in contrast to the Commission's other high-cost support mechanisms, which provide support to enable states to ensure reasonably affordable and comparable intrastate rates. The IAS mechanism provides support to carriers serving lines in areas where they are unable to recover their permitted revenues from the subscriber line charges. The support total is an aggregate annual amount of approximately $650 million. Support is targeted to the density zones that have the greatest need for it, and is provided on a portable, per-line basis. It is available on a competitively neutral basis to any ETC serving a supported customer, regardless of the technology used by that carrier.

LSS provides support for traffic sensitive local switching costs. LSS provides support to ILECs with study areas of 50,000 or fewer access lines, to help defray the higher switching costs of small ILECs. The LSS is recovered through the universal service support mechanisms, rather than through higher traffic-sensitive access charges. Until 1997, this support was implicitly included in those access charges, based on dial equipment minute (DEM) weighting.[35] The portion of these costs that were normally allocated to interstate was determined by the ratio of interstate to total dial equipment minutes, known as the DEM factor. However, ILEC study areas with 50,000 access lines or fewer had that portion multiplied by a weighting factor, which was determined by the number of access lines in the study area.[36] The resulting weighted DEM factor (which was not permitted to exceed .85) allowed these study areas to recover a greater portion of their local switching costs from interexchange carriers in the form of higher access charges.[37]

Low-Volume Long Distance Users, Federal-State Joint Board on Universal Service, Sixth Report and Order in CC Docket Nos. 96-262 and 94-1, Report and Order in CC Docket No. 99-249, Eleventh Report and Order in CC Docket No. 96-45, 15 FCC Rcd 12962 (2000) (*CALLS Order*), *rev'd and remanded, Texas Office of Public Utility Counsel v. FCC*, 265 F. 3d 313 (5th Cir. 2001), and *Access Charge Reform*, CC Docket No. 96-262, *Price Cap Performance Review for LECs*, CC Docket No. 94-1, *Low-Volume Long Distance Users*, CC Docket No. 99-249, *Federal-State Joint Board on Universal Service*, CC Docket No. 96-45, Order on Remand, 18 FCC Rcd 14976 (2003).

35 Table 3.7 of the *2003 Universal Service Monitoring Report* provides estimates of DEM weighting impacts from 1993 to 1997.

36 The weighting factors, which became effective in 1993, are shown in Table 3.6 of the December 1998 and June 1999 *Monitoring Reports*.

37 The weighted and unweighted DEM factors were shown in section 8 of this report in 2003 and prior years. The DEM factors were frozen in 2001 for a five year period, which has since been extended. *See Jurisdictional Separations Reform and Referral to the Federal-State Joint Board*, Report and Order, CC Docket No. 80-286, FCC 01-162, 16 FCC Rcd 11382 (2001). Because the factors are frozen, they are no longer being reported.

Since 1998, the LSS factor has been calculated as the difference between the 1996 weighted DEM factor and the 1996 unweighted DEM factor. It is subject to the limit that the sum of the DEM factor and the LSS factor shall not exceed .85. Also, if the number of lines has increased since 1996 across one of the limit values of 10,000 or 20,000 or 50,000 lines, the 1996 weighted DEM factor used for computing the LSS factor is adjusted to reflect the weighting factor appropriate for the new number of lines. The LSS is the product of a carrier's annual unseparated local switching revenue requirement multiplied by its LSS factor. The Commission's rules require that the LSS be trued-up with actual costs no later than 15 months after the end of the calendar year for which historical data are submitted.[38]

All of the universal service support mechanisms are administered by USAC, an independent subsidiary of NECA. As part of its administration of these support mechanisms, USAC files quarterly reports with the Commission, at least 60 days prior to the start of each quarter. These reports include quarterly projections of the amounts to be paid for each program, along with true-ups (differences between actual payments and projections) for prior periods, administrative expenses and interest income. The report for the third quarter of 2006, filed on May 2, 2006, was the primary one used to compile the tables in this section, along with information on actual support payments since 2003 found on the USAC website[39] and data provided to us by USAC on annual support payments between 1998 and 2002. Tables 3.6 through 3.14 provide a summary by state of the total amounts of these support payments. Each table summarizes the annual amounts for the high-cost programs for 1998 through 2006. The 2006 numbers are based on the assumption that fourth quarter projections will be the same as those for the third quarter. Table 3.6 summarizes HCLS payments, Table 3.7 summarizes safety net additive support payments, Table 3.8 summarizes safety valve support payments, Table 3.9 summarizes HCMS payments,[40] Table 3.10 summarizes LTS payments, Table 3.11 summarizes ICLS payments, Table 3.12 summarizes IAS payments, and Table 3.13 summarizes LSS payments. Table 3.14 summarizes the total of these seven payments. Table 3.15 shows the amounts of these payments by state going to ILECs and CETCs for each year since 1999. Table 3.16 shows, by support mechanism by state, for 2005, the monthly support payments per loop to carriers.[41]

---

38 47 C.F.R. § 54.301(e)(2)(iv).

39 The monthly payment information for each study area can be found at: http://form498.universalservice.org/hc/disbursements/default.aspx.

40 The payments for the forward-looking high-cost model support only include payments actually made based on the model. In cases where the HCL hold-harmless payment was made because it exceeded the model amount, the model amount was not counted and the hold-harmless payments were included in Table 3.6.

41 Loops or lines from USAC's Fund Size Projection for the Fourth Quarter 2005 were used because USAC's files showing actual payments do not include the number of loops or lines on which those payments are based. HCLS loops were used for ILECs. For CETCs, reported HCLS loops only reflect areas where they compete against rural ILECs.

Pursuant to Part 36 of the Commission's rules, NECA collects certain cost data from ILECs that provide service to approximately 98% of the nation's subscribers.[42] Each year NECA collects NTS cost and loop data from the previous year, and files all such data with USAC and the Commission. USAC, as administrator of the high-cost support mechanism, uses that information to distribute high-cost assistance in the following year. On October 1, 2005, NECA reported new data for 2004, and revised data for the four previous years. State totals, based on that report, covering cost data for 2004, are presented in Table 3.17. This table shows unseparated NTS costs (revenue requirement), the number of loops, and costs per loop. It also shows the expected HCLS payments for 2006, based on 2004 data, using the high-cost formula and the cap discussed above. The costs shown are embedded costs for all companies.[43] The final column shows the percentage of the total payments going to companies in the state.

Table 3.18 shows the changes, from the revised data for 2003 to the newly reported data for 2004, for state totals, of the unseparated NTS revenue requirement, the number of loops, the revenue requirement per loop, and the HCLS payments. The phrase, "payments in later year" in the last column refers to the fact that these are projections of payments to be made two years after the costs are incurred; in this case, in the years 2005 and 2006.

Tables 3.19 through 3.21 present state summaries of the revised historical information filed for 2000 through 2004 in the 2005 filing. Table 3.19 shows the unseparated NTS revenue requirements for each year. Table 3.20 shows the number of loops. Table 3.21 shows the unseparated NTS revenue requirement per loop.

The next several tables in this section are data for individual study areas. Tables 3.22 through 3.30 are derived from the USAC data. In each table, only those study areas that are (or at some time were) eligible for payments from the support mechanism covered by the table, regardless of whether they received any support, are included in the table. Table 3.22 has HCLS

Consequently, for CETCs, rural and non-rural loops or lines were computed separately and then added. For the rural portion, the maximum of HCLS loops or the sum of rural IAS plus ICLS access lines were used. For the non-rural portion, the maximum of HCMS supported loops or the sum of non-rural IAS plus ICLS access lines were used. Only those CETC loops or lines that were reported as eligible for support in the Fourth Quarter filing or received support payments in 2005 were included.

42 These are the carriers that settle on a cost basis. Costs for the remaining ILECs, which settle on an average schedule basis, are attributed by NECA on the basis of those carriers' average number of loops per exchange.

43 The data submitted by NECA include payments that would have been made to non-rural carriers if the forward-looking high cost model had not been implemented, which form the basis of the hold-harmless calculations. Consequently the amounts shown in Table 3.6 are a better indication of the actual HCLS payments.

payments. Table 3.23 has safety net additive support payments. Table 3.24 has safety valve support payments. Table 3.25 provides, by non-rural study area, the high cost support using the forward-looking high-cost model support mechanism.[44] Table 3.26 has LTS payments. Table 3.27 has ICLS payments. Table 3.28 has IAS payments for price-cap companies. Table 3.29 has LSS payments. Table 3.30 has the total support payments for all seven programs. Each of these tables contains the annual amounts for only those years for which a support mechanism was in place. The 1998 amounts in Tables 3.22, 3.26, and 3.29 are the actual payments after processing the final true-ups for 1998.[45] Table 3.27 has the final ICLS true-ups for 2002 through 2004.[46] Table 3.29 has the final LSS true-ups for 1999 through 2004.[47] The other numbers (except for 2006 data) are based on the actual payments, as reported by USAC, and include out-of year adjustments for prior years. In all cases the 2006 total is based on the assumption that the fourth quarter amount will be the same as the third quarter projection. CETC study areas listed in the *USAC Filing for the Third Quarter of 2006* as being ineligible for support (because they applied for, but have not yet received, ETC status) have been excluded from these tables.

Tables 3.31 through 3.35 are derived from NECA's 2005 filing.[48] Table 3.31 contains individual study area data for 2004 for unseparated NTS costs (Revenue Requirement), the number of loops, and costs per loop. It also shows the expected HCLS payments for 2006, based on 2004 data, and the percentage of the national total HCLS that goes to the study area. For study areas that acquired exchanges from another study area and had to report the amounts for the acquired exchanges separately, the study area code is appended with an A for the data for the acquired exchanges. In the second column of Table 3.31, the types are cost (C) and average schedule (A), indicating the form of settlements used by that study area. The third column indicates whether the study area has been designated as rural (R) or non-rural (N). In addition to the name of the study area, the name of the holding company (if any) is also shown. The costs shown are embedded costs

---

44 Companies getting hold-harmless support have those amounts shown in Table 3.22.

45 These are from Universal Service Administrative Company, *Federal Universal Service Support Mechanism Fund Size Projections (USAC Filing) for the First Quarter 2002* (November 2, 2001), Appendix HC7.

46 These are from the *USAC Filing for the Third Quarter 2004* (May 13, 2004), Appendix HC23, the *USAC Filing for the Third Quarter 2005* (May 2, 2005), Appendix HC23, and the *USAC Filing for the Third Quarter 2006* (May 2, 2006), Appendix HC23.

47 These are from the *USAC Filing for the Third Quarter 2001* (May 2, 2001), Appendix HC6; *USAC Filing for the Fourth Quarter 2002* (August2, 2001), Appendix HC17; *USAC Filing for the Third Quarter 2003* (May 2, 2003), Appendix HC18; *USAC Filing for the Third Quarter 2004* (May 13, 2004), Appendix HC22; *USAC Filing for the Third Quarter 2005* (May 2, 2005), Appendix HC22; and *USAC Filing for the Third Quarter 2006* (May 2, 2006), Appendix HC22.

48 National Exchange Carrier Association, Inc., *Universal Service Fund 2005 Submission of 2004 Study Results* (October 1, 2005).

for all companies, and the payments shown include potential payments to non-rural companies that form the basis of hold-harmless calculations.[49] Table 3.32 shows the percentage changes from the previous year for each of these amounts for individual study areas. In the payments column in this table, the entry "INFINITE" indicates that the payment was zero in the first year and positive in the second year.

Tables 3.33 through 3.35 present individual study area data for the historical information filed for 2000 through 2004 in the 2005 filing. Table 3.33 shows the unseparated NTS revenue requirements for each year. Table 3.34 shows the number of loops. Table 3.35 shows the unseparated NTS revenue requirement per loop.

In compiling the historical data, it is necessary to account for changes that have occurred in the study areas over time. These changes are noted in Table 3.36.[50] In cases where study areas have merged, the pre-merger data for all of the merged study areas have been combined and reported as the data for the surviving study area in Tables 3.33 through 3.35. In cases where there has been an ownership change resulting in a code number change, the pre-change data is reported under the new code number and name. In the case of newly created study areas, pre-creation data is reported as 0. In Table 3.32, percentage changes in the case of mergers are comparisons of the surviving study area data with the consolidated pre-merger data. In the case of sales of exchanges, for comparison purposes the data for the sold exchanges are consolidated with the data for the study area that divested them.

Each year NECA submits detailed account data used to calculate the unseparated revenue requirement per loop for each study area that settles on a cost basis, and total attributed revenue requirements for study areas that settle on an average schedule basis. In its filings since 1993, in addition to submitting such information for the latest year, NECA also submitted revised information for the four preceding years. The detailed account data are not reported here, but the most recent revision of the data for each year since 1988 is available in electronic form on the Wireline Competition Bureau Statistical Reports web site <www.fcc.gov/wcb/stats>.

---

49 The data submitted by NECA include payments that would have been made if the forward-looking high cost model had not been implemented. Consequently, Table 3.22 is a better indication of actual HCLS payments.

50 Because the study areas were matched between years by study area code number, changes in only the name of the company are not included in this list. However, for name changes between 2003 and 2004, Table 3.32 shows the old name in parentheses.

Table 3.1
High-Cost Support Fund Payment History
(In Millions of Dollars)

Year	High-Cost Loop Support	Safety Net Additive Support	Safety Valve Support	High-Cost Model Support	Long-Term Support	Interstate Common Line Support	Interstate Access Support	Local Switching Support	Total Support
1986	$56	-	-	-	-	-	-	-	$56
1987	126	-	-	-	-	-	-	-	126
1988	183	-	-	-	-	-	-	-	183
1989	265	-	-	-	$236	-	-	-	500
1990	339	-	-	-	263	-	-	-	602
1991	485	-	-	-	272	-	-	-	757
1992	609	-	-	-	306	-	-	-	915
1993	705	-	-	-	323	-	-	-	1,028
1994	725	-	-	-	347	-	-	-	1,072
1995	750	-	-	-	382	-	-	-	1,132
1996	763	-	-	-	426	-	-	-	1,188
1997	794	-	-	-	470	-	-	-	1,263
1998	827	-	-	-	473	-	-	$390	1,690
1999	864	-	-	-	473	-	-	380	1,718
2000	874	-	-	$219	478	-	$279	385	2,235
2001	927	-	-	206	492	-	577	390	2,592
2002	1,045	-	-	233	493	$173	615	376	2,935
2003	1,085	$9	$0	234	504	409	622	396	3,259
2004	1,137	12	0	273	275	716	642	414	3,468
2005	1,219	15	4	292	0	1,178	691	425	3,824
2006 *	1,284	20	2	332	-	1,231	657	467	3,993

Note: Detail may not appear to add to totals due to rounding.
- Support mechanism did not exist in that year.
* Estimate for 2006 based on USAC projections.
Sources: National Exchange Carrier Association (1986-1997),
Universal Service Administrative Company (1998-2005).
Federal Universal Service Support Mechanisms Fund Size Projections for the Third Quarter 2006 (2006).

Chart 3.1
Total High-Cost Support Fund Payments

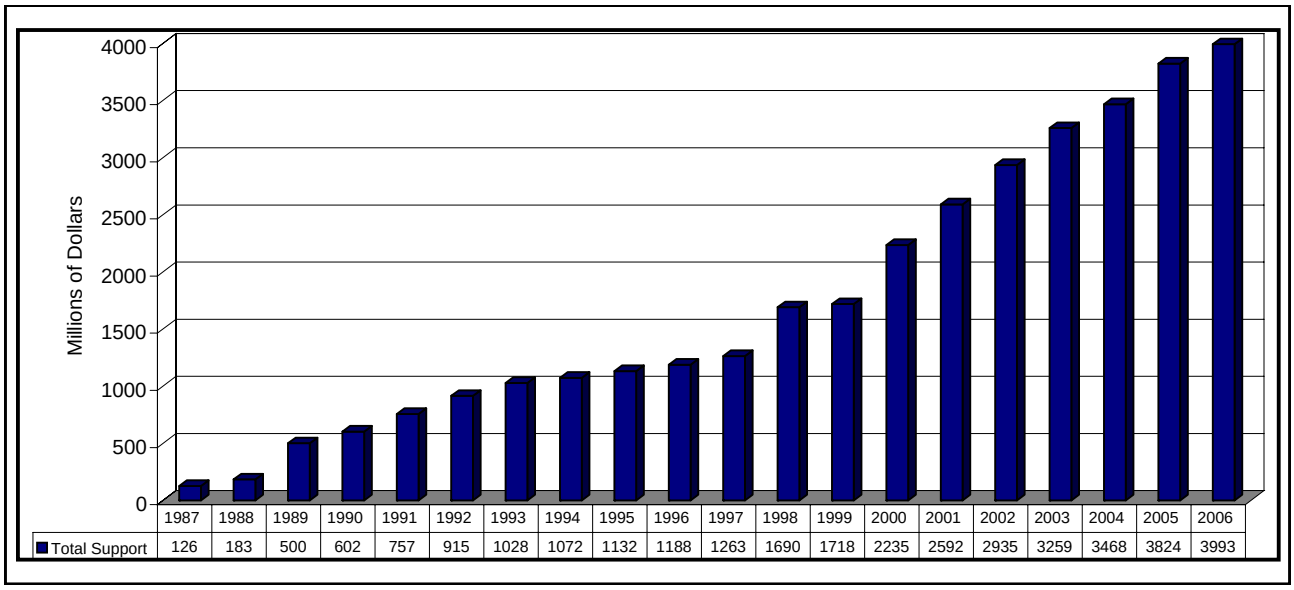

Table 3.2
High-Cost Support Fund Payment History - ILECs and CETCs
(In Millions of Dollars)

Year	Companies	High-Cost Loop Support	Safety Net Additive Support	Safety Valve Support	High-Cost Model Support	Long-Term Support	Interstate Common Line Support	Interstate Access Support	Local Switching Support	Total Support
1999	ILECs	864.2	-	-	-	472.9	-	-	380.3	1,717.4
	CETCs	0.1	-	-	-	0.4	-	-	0.0	0.5
	Total	864.3	-	-	-	473.3	-	-	380.3	1,718.0
2000	ILECs	873.8	-	-	218.7	477.3	-	278.8	384.7	2,233.3
	CETCs	0.4	-	-	0.0	1.1	-	0.0	0.0	1.5
	Total	874.1	-	-	218.7	478.4	-	278.8	384.7	2,234.8
2001	ILECs	921.5	-	-	205.4	484.2	-	575.7	387.9	2,574.7
	CETCs	5.7	-	-	0.3	8.0	-	1.0	1.9	16.9
	Total	927.2	-	-	205.7	492.1	-	576.7	389.9	2,591.6
2002	ILECs	1,039.1	-	-	213.8	481.2	172.1	608.5	374.2	2,888.9
	CETCs	5.7	-	-	19.0	11.8	0.8	7.0	1.7	46.1
	Total	1,044.9	-	-	232.8	493.0	172.9	615.4	375.9	2,935.0
2003	ILECs	1,058.2	8.8	-	207.2	479.1	392.0	604.9	379.2	3,129.4
	CETCs	26.5	0.3	-	26.8	25.0	17.1	16.9	17.0	129.6
	Total	1,084.6	9.1	-	234.0	504.1	409.1	621.7	396.3	3,259.0
2004	ILECs	1,055.4	10.5	-	218.9	243.8	648.9	596.0	379.0	3,152.6
	CETCs	81.3	1.1	-	54.5	31.0	66.8	45.7	35.3	315.7
	Total	1,136.6	11.6	-	273.4	274.8	715.8	641.7	414.4	3,468.4
2005	ILECs	1,052.1	12.3	3.8	221.3	0.0	953.9	581.9	360.4	3,185.7
	CETCs	166.8	2.9	0.6	70.6	-0.2	224.4	109.1	64.4	638.5
	Total	1,218.9	15.2	4.4	291.8	-0.2	1,178.3	691.0	424.8	3,824.2
2006 *	ILECs	1,047.2	16.0	0.8	213.6	-	950.4	560.8	384.0	3,172.7
	CETCs	237.2	4.2	1.0	118.8	-	280.3	96.4	82.7	820.4
	Total	1,284.3	20.2	1.8	332.4	-	1,230.6	657.2	466.7	3,993.2

Note: Details may not appear to add to totals due to rounding. ILECs are incumbent local exchange carriers.
CETCs are competitive eligible telecommunications carriers.
- Support mechanism did not exist in that year.
* Estimate for 2006 based on USAC projections.

Source: Universal Service Administrative Company.

Chart 3.2
Total High-Cost Support Fund Payments - ILECs and CETCs
(In Millions of Dollars)

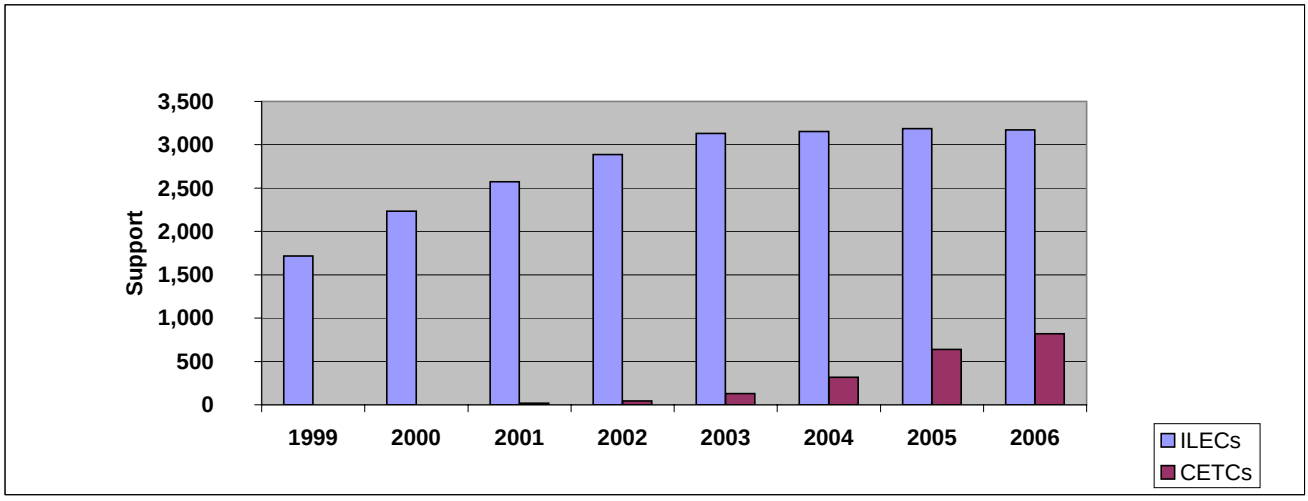

Table 3.3
Embedded High-Cost Loop Fund Formulas

Cost Range as % of National Average	% Expense Adjustment within Range
Study Areas with Over 200,000 Loops	
0% - 115%	0%
115% - 160%	10%
160% - 200%	30%
200% - 250%	60%
250% and above	75%
Study Areas with 200,000 Loops or Fewer	
0% - 115%	0%
115% - 150%	65%
150% and above	75%

Notes: These values have been used since 1988.
Beginning January 1, 2000, these are only applicable to rural companies and to hold-harmless support for non-rural companies.

Table 3.4
National Exchange Carrier Association, Inc.
Pool Results - Common Line Summary

Line Item (Note 1)	Pool Year (Note 2) 2004	Pool Year (Note 2) 2005	Percentage Change (Note 3)
Carrier Common Line (CCL) Earned Revenues			
Special Access Surcharge	$107,098,955	$133,061,599	24.24%
CCL Net Realized Uncollectibles	$4,976,184	$4,127,690	-17.05%
CCL Net Earned Revenues	$102,122,771	$128,933,909	26.25%
End-User Net Earned Revenues (Note 4)	$991,386,899	$962,608,490	-2.90%
Total Common Line Net Earned Revenues	$1,093,509,670	$1,091,542,399	-0.18%
ICLS	$652,817,276	$930,504,399	42.54%
Long-Term Support	$243,831,816	$0	-100.00%
Total Common Line Revenues	$1,990,158,762	$2,022,046,798	1.60%
NECA Administrative Costs	$26,324,892	$25,224,014	-4.18%
Average Schedule Company Settlements	$366,611,120	$374,219,230	2.08%
Common Line Expenses and Other Taxes	$1,252,839,400	$1,295,658,107	3.42%
Common Line Adjusted Federal Income Tax	$75,872,149	$76,501,261	0.83%
Total Common Line Expenses	$1,721,647,561	$1,771,602,612	2.90%
Common Line Residue for Distribution (Note 5)	$268,511,201	$250,444,186	-6.73%
Common Line Average Net Investment	$2,341,390,728	$2,192,652,715	-6.35%
Common Line Residue Ratio (Note 6)	11.47%	11.42%	-0.40%

Note 1: All of the individual line items include some estimates and are subject to further adjustments under current NECA procedures.

Note 2: The pool year is the calendar year. The 2004 pool year data are reported as of February 28, 2005. The 2005 pool year data are reported as of February 28, 2006.

Note 3: Year-to-year changes are affected by changes in the number of companies participating in NECA tariffs, sales and acquisitions of assets by participating companies, average schedule to cost conversions, and mid-year tariff changes in rate levels.

Note 4: Amount includes end-user SLC waiver revenues for NECA tariff participants.

Note 5: Residue for distribution is total revenues less total expenses.

Note 6: Residue ratio is calculated by dividing the amount of residue for distribution by the amount of average net investment and multiplying by 100.

Table 3.5
National Exchange Carrier Association, Inc.
Pool Results - Traffic Sensitive Summary

Line Item (Note 1)	Pool Year (Note 2) 2004	Pool Year (Note 2) 2005	Percentage Change (Note 3)
Traffic Sensitive Earned Revenues	$809,882,656	$822,641,156	1.58%
Local Switching Support	$325,401,791	$310,949,327	-4.44%
Traffic Sensitive Net Realized Uncollectibles	$1,526,893	$1,615,890	5.83%
Traffic Sensitive Net Earned Revenues	$1,133,757,554	$1,131,974,593	-0.16%
Total Traffic Sensitive Revenues	$1,133,757,554	$1,131,974,593	-0.16%
NECA Administrative Costs	$15,726,968	$15,177,976	-3.49%
Average Schedule Company Settlements	$361,134,139	$354,776,670	-1.76%
Traffic Sensitive Expenses & Other Taxes	$532,091,027	$568,558,763	6.85%
Traffic Sensitive Adjusted Federal Income Tax	$49,647,326	$42,330,855	-14.74%
Total Traffic Sensitive Expenses	$958,599,460	$980,844,264	2.32%
Traffic Sensitive Residue for Distribution (Note 4)	$175,158,094	$151,130,329	-13.72%
Traffic Sensitive Average Net Investment	$1,152,196,094	$1,105,812,461	-4.03%
Traffic Sensitive Residue Ratio (Note 5)	15.20%	13.67%	-10.10%

Note 1: All of the individual line items include some estimates and are subject to further adjustments under current NECA procedures.

Note 2: The pool year is the calendar year. The 2004 pool year data are reported as of February 28, 2005. The 2005 pool year data are reported as of February 28, 2006.

Note 3: Year-to-year changes are affected by changes in the number of companies participating in NECA tariffs, sales and acquisitions of assets by participating companies, average schedule to cost conversions, and mid-year tariff changes in rate levels.

Note 4: Residue for distribution is total revenues less total expenses.

Note 5: Residue ratio is calculated by dividing the amount of residue for distribution by the amount of average net investment and multiplying by 100.

Table 3.6
High-Cost Loop Support Payments By State or Jurisdiction
(Dollars)

State or Jurisdiction	1998	1999	2000	2001	2002	2003	2004	2005	2006
ALABAMA	21,800,835	21,708,609	13,576,288	15,453,729	16,050,478	18,042,245	16,927,983	19,306,707	22,108,791
ALASKA	32,000,263	36,858,696	38,592,012	43,763,238	44,675,073	42,820,132	48,040,754	53,747,618	61,508,019
AMERICAN SAMOA	0	0	0	17,676	0	(1,650)	767,700	654,012	309,822
ARIZONA	20,543,238	18,362,646	19,688,325	24,449,474	26,403,756	30,528,308	39,848,583	33,039,188	40,269,906
ARKANSAS	45,888,519	50,973,342	45,564,663	45,664,170	62,532,024	60,858,997	65,480,010	70,408,890	67,262,784
CALIFORNIA	32,452,556	29,726,451	28,187,757	30,031,809	32,376,201	33,316,344	37,448,856	36,639,006	41,714,100
COLORADO	27,530,368	28,078,032	29,640,447	29,388,387	31,440,901	34,679,242	37,676,368	34,620,240	34,106,151
CONNECTICUT	0	0	0	0	0	0	0	0	0
DELAWARE	0	0	0	0	0	0	0	0	0
DISTRICT OF COLUMBIA	0	0	0	0	0	0	0	0	0
FLORIDA	9,503,863	9,837,420	10,381,512	12,863,073	13,222,008	11,950,548	10,687,942	12,463,645	12,112,974
GEORGIA	43,839,125	40,959,225	42,548,087	47,726,328	56,375,955	53,118,466	42,423,112	41,321,439	37,189,299
GUAM	0	394,548	1,223,460	343,446	0	1,437,902	4,775,865	9,530,541	7,543,101
HAWAII	31,571	378,732	378,360	1,277,112	2,071,587	3,015,711	4,851,324	12,447,420	21,141,942
IDAHO	19,909,914	19,628,691	18,877,584	18,650,055	20,685,816	20,741,823	21,358,204	22,917,042	20,226,810
ILLINOIS	5,336,115	20,291,268	6,210,756	7,732,992	11,895,567	12,424,125	12,351,372	16,269,370	16,901,280
INDIANA	2,867,566	3,220,683	4,757,712	4,348,545	6,794,010	8,028,121	8,684,095	9,641,041	11,747,376
IOWA	3,470,888	3,927,414	4,675,446	5,358,582	8,653,826	14,554,062	16,888,461	21,688,830	27,408,276
KANSAS	35,680,025	39,602,289	39,313,497	48,759,258	52,879,300	59,883,994	68,840,164	98,695,481	104,774,181
KENTUCKY	13,688,167	9,409,629	9,367,208	9,515,893	21,294,954	19,863,491	18,061,623	23,657,922	27,506,538
LOUISIANA	41,953,218	40,909,401	43,703,265	46,674,032	50,889,258	50,853,650	59,326,267	61,342,232	72,770,433
MAINE	4,839,886	5,298,069	7,102,143	7,693,212	8,273,040	6,840,121	8,915,130	7,296,541	7,223,862
MARYLAND	0	0	0	47,628	200,700	372,650	279,666	266,337	294,006
MASSACHUSETTS	5,160	47,604	20,004	116,826	239,208	155,742	102,456	214,356	77,775
MICHIGAN	14,147,961	16,816,689	21,469,743	22,691,736	25,251,390	22,830,789	23,439,214	24,585,676	26,015,022
MINNESOTA	8,422,456	11,851,026	16,226,949	17,185,635	25,151,208	26,188,017	28,586,696	36,742,684	41,876,685
MISSISSIPPI	18,238,298	18,266,196	14,565,069	16,585,404	19,146,684	19,390,101	19,422,040	27,268,657	29,700,891
MISSOURI	29,261,897	32,497,104	40,818,762	40,300,608	44,811,722	42,284,551	42,032,820	36,668,044	39,409,995
MONTANA	23,260,667	25,047,981	25,009,902	27,630,348	28,317,264	27,733,949	26,821,188	27,233,843	24,739,551
NEBRASKA	5,993,161	6,657,618	8,547,087	9,936,034	11,248,935	13,838,283	13,919,052	16,691,067	17,156,127
NEVADA	3,532,823	4,215,264	4,677,543	6,632,430	6,883,467	8,225,107	6,168,624	6,366,483	7,231,029
NEW HAMPSHIRE	2,259,432	1,633,989	1,288,836	1,003,899	975,360	867,894	681,939	667,644	318,369
NEW JERSEY	1,743,597	0	0	0	0	0	0	0	0
NEW MEXICO	18,979,208	20,875,452	18,293,091	18,106,968	20,003,238	19,550,715	20,624,985	23,661,127	26,434,719
NEW YORK	11,146,052	12,819,186	14,685,669	12,531,138	12,078,444	9,844,646	9,006,500	8,026,914	8,165,976
NORTH CAROLINA	20,992,234	14,151,897	10,324,953	8,919,450	11,524,905	11,975,314	15,712,617	11,895,918	12,591,591
NORTH DAKOTA	4,618,626	5,072,256	9,025,489	11,113,527	13,017,948	18,473,275	16,048,576	21,313,335	26,567,472
NORTHERN MARIANA ISLANDS	3,568,910	4,731,756	2,425,068	2,683,836	2,655,984	808,208	(69,682)	0	0
OHIO	4,310,309	5,267,052	5,711,859	7,608,876	7,914,813	9,331,800	8,895,759	9,129,618	8,458,296
OKLAHOMA	27,562,422	28,098,519	33,049,110	38,365,380	42,104,889	52,561,601	50,775,218	57,163,684	57,509,391
OREGON	18,043,353	20,258,403	22,565,850	23,832,882	25,604,163	26,098,741	26,828,285	22,620,119	25,758,897
PENNSYLVANIA	1,312,806	896,637	1,067,316	1,205,328	1,555,002	1,673,597	1,660,598	1,904,602	2,447,382
PUERTO RICO	47,664,546	44,205,888	50,570,226	21,018,612	1,362,300	3,331,586	(1,102)	0	0
RHODE ISLAND	0	0	0	0	0	0	0	0	0
SOUTH CAROLINA	22,635,875	20,855,634	19,341,595	19,226,232	29,466,579	27,890,743	24,380,825	25,966,713	26,347,839
SOUTH DAKOTA	2,882,766	4,275,900	6,804,816	9,150,504	13,745,820	17,814,953	22,424,124	31,586,556	35,778,288
TENNESSEE	8,383,365	10,578,075	11,571,882	13,837,946	17,116,157	17,887,232	17,627,624	14,693,948	13,738,260
TEXAS	75,126,397	73,408,401	72,485,676	80,486,007	91,039,953	100,021,058	118,967,811	103,874,358	101,931,396
UTAH	3,483,006	3,919,044	3,883,188	4,989,777	6,517,500	8,826,246	7,290,812	7,371,594	7,519,560
VERMONT	4,465,536	4,246,788	3,465,117	3,897,540	5,820,054	5,266,379	5,802,432	7,675,470	7,258,953
VIRGIN ISLANDS	11,214,702	15,839,880	16,580,460	17,939,550	18,471,948	14,370,630	13,998,480	14,409,661	10,782,063
VIRGINIA	4,490,867	4,665,192	4,344,974	3,993,210	4,190,754	4,355,514	2,503,213	3,697,393	3,212,493
WASHINGTON	22,999,149	24,193,620	23,202,165	30,567,945	31,400,460	28,338,470	28,001,141	27,103,945	25,256,283
WEST VIRGINIA	20,018,869	18,391,848	17,303,676	21,725,004	24,940,026	21,773,507	20,032,209	15,461,524	16,533,441
WISCONSIN	13,238,421	14,893,403	17,414,784	21,166,212	21,970,530	24,462,311	25,492,966	33,767,705	33,698,751
WYOMING	11,952,520	16,082,514	13,609,407	12,984,456	13,639,758	15,150,551	15,827,639	15,166,600	13,678,506
INDUSTRY TOTAL	827,291,508	864,325,961	874,138,788	927,191,939	1,044,880,917	1,084,649,792	1,136,638,538	1,218,882,740	1,284,314,652

Source: Universal Service Administrative Company filings to the FCC.

Note: Payments are actual disbursements made in each year and may include out-of-year adjustments to payments made for previous years.
Payments for 2006 are projections based on the filing for the 3rd quarter of 2006.

Table 3.7
Safety Net Additive Support Payments by State or Jurisdiction
(Dollars)

State or Jurisdiction	2003	2004	2005	2006
ALABAMA	283,722	200,208	242,559	265,539
ALASKA	201,264	253,680	295,296	325,092
AMERICAN SAMOA	0	0	0	0
ARIZONA	0	118,896	146,748	225,078
ARKANSAS	326,880	247,440	371,640	371,418
CALIFORNIA	0	196,500	203,604	251,988
COLORADO	11,514	71,145	49,830	49,470
CONNECTICUT	0	0	0	0
DELAWARE	0	0	0	0
DISTRICT OF COLUMBIA	0	0	0	0
FLORIDA	0	0	0	0
GEORGIA	296,532	388,078	263,343	469,149
GUAM	0	0	0	0
HAWAII	9,744	(1,074)	23,802	12,912
IDAHO	85,452	114,564	199,224	189,717
ILLINOIS	262,608	208,116	251,508	316,932
INDIANA	134,328	151,920	283,413	463,788
IOWA	767,515	1,193,847	1,709,571	2,131,257
KANSAS	283,601	638,355	642,209	936,327
KENTUCKY	232,068	176,436	4,339	159,180
LOUISIANA	75,888	139,501	171,520	232,194
MAINE	0	0	0	64,659
MARYLAND	106,584	74,328	90,456	90,456
MASSACHUSETTS	0	0	38,088	12,696
MICHIGAN	75,912	73,946	131,922	125,934
MINNESOTA	1,525,104	954,603	2,645,968	2,356,764
MISSISSIPPI	6,444	4,356	265,269	334,509
MISSOURI	208,968	272,828	235,488	408,255
MONTANA	24	169,704	206,736	218,388
NEBRASKA	201,684	842,220	575,916	850,587
NEVADA	226,579	153,111	200,919	255,180
NEW HAMPSHIRE	0	0	0	32,310
NEW JERSEY	0	0	0	0
NEW MEXICO	109,652	117,906	145,803	163,329
NEW YORK	0	831,192	858,447	854,403
NORTH CAROLINA	0	0	0	0
NORTH DAKOTA	82,741	99,363	114,840	318,216
NORTHERN MARIANA ISLANDS	0	0	0	0
OHIO	541,740	347,772	444,756	486,741
OKLAHOMA	221,136	248,988	334,518	434,898
OREGON	23,904	165,069	172,566	194,796
PENNSYLVANIA	29,344	21,104	25,233	40,323
PUERTO RICO	0	0	0	0
RHODE ISLAND	0	0	0	0
SOUTH CAROLINA	668,088	530,796	1,029,132	1,725,921
SOUTH DAKOTA	57,508	440,843	601,170	1,129,986
TENNESSEE	128,892	73,872	(25,716)	220,392
TEXAS	458,676	391,145	488,910	510,408
UTAH	39,180	47,712	34,896	35,268
VERMONT	0	0	0	397,989
VIRGIN ISLANDS	0	0	0	0
VIRGINIA	171,492	151,159	(219,831)	173,616
WASHINGTON	(4,509)	23,292	66,278	41,424
WEST VIRGINIA	54,816	35,928	117,816	118,455
WISCONSIN	1,148,605	1,337,861	1,558,180	2,050,344
WYOMING	87,144	83,997	167,148	169,914
INDUSTRY TOTAL	9,140,824	11,590,707	15,163,514	20,216,202

Source: Universal Service Administrative Company filings to the FCC.

Note: Payments are actual disbursements made in each year and may include out-of-year adjustments to payments made for previous years.
Payments for 2006 are projections based on the filing for the 3rd quarter of 2006.

Table 3.8
Safety Valve Support Payments by State or Jurisdiction
(Dollars)

State or Jurisdiction	2005	2006
ALABAMA	0	0
ALASKA	171,648	0
AMERICAN SAMOA	0	0
ARIZONA	43,740	3,507
ARKANSAS	0	0
CALIFORNIA	0	0
COLORADO	0	0
CONNECTICUT	0	0
DELAWARE	0	0
DISTRICT OF COLUMBIA	0	0
FLORIDA	0	0
GEORGIA	0	0
GUAM	0	0
HAWAII	0	0
IDAHO	0	0
ILLINOIS	0	0
INDIANA	0	0
IOWA	9,360	22,293
KANSAS	0	0
KENTUCKY	0	0
LOUISIANA	0	0
MAINE	0	0
MARYLAND	0	0
MASSACHUSETTS	0	0
MICHIGAN	0	0
MINNESOTA	0	0
MISSISSIPPI	0	0
MISSOURI	0	0
MONTANA	0	0
NEBRASKA	0	0
NEVADA	0	0
NEW HAMPSHIRE	0	0
NEW JERSEY	0	0
NEW MEXICO	0	0
NEW YORK	0	0
NORTH CAROLINA	0	0
NORTH DAKOTA	0	120,648
NORTHERN MARIANA ISLANDS	0	0
OHIO	0	0
OKLAHOMA	0	0
OREGON	0	0
PENNSYLVANIA	0	0
PUERTO RICO	0	0
RHODE ISLAND	0	0
SOUTH CAROLINA	0	0
SOUTH DAKOTA	13,488	12,636
TENNESSEE	0	0
TEXAS	245,172	0
UTAH	88,572	92,976
VERMONT	0	0
VIRGIN ISLANDS	0	0
VIRGINIA	0	0
WASHINGTON	0	0
WEST VIRGINIA	0	0
WISCONSIN	3,806,163	1,577,532
WYOMING	0	0
INDUSTRY TOTAL	4,378,143	1,829,592

Source: Universal Service Administrative Company filings to the FCC.

Note: Payments are actual disbursements made in each year and may include out-of-year adjustments to payments made for previous years. Payments for 2006 are projections based on the filing for the 3rd quarter of 2006.

Table 3.9
High-Cost Model Support Payments by State or Jurisdiction
(Dollars)

State or Jurisdiction	2000	2001	2002	2003	2004	2005	2006
ALABAMA	51,743,652	46,445,571	42,927,069	42,116,427	42,621,753	45,789,693	49,426,830
ALASKA	0	0	0	0	0	0	0
AMERICAN SAMOA	0	0	0	0	0	0	0
ARIZONA	0	0	0	0	0	0	0
ARKANSAS	0	0	0	0	0	0	0
CALIFORNIA	0	0	0	0	0	0	0
COLORADO	0	0	0	0	0	0	0
CONNECTICUT	0	0	0	0	0	0	0
DELAWARE	0	0	0	0	0	0	0
DISTRICT OF COLUMBIA	0	0	0	0	0	0	0
FLORIDA	0	0	0	0	0	0	0
GEORGIA	0	0	0	0	0	0	0
GUAM	0	0	0	0	0	0	0
HAWAII	0	0	0	0	0	0	0
IDAHO	0	0	0	0	0	0	0
ILLINOIS	0	0	0	0	0	0	0
INDIANA	0	0	0	0	0	0	0
IOWA	0	0	0	0	0	0	0
KANSAS	0	0	0	0	0	0	0
KENTUCKY	1,165,656	0	3,262,920	3,189,189	16,315,065	16,997,301	19,025,169
LOUISIANA	0	0	0	0	0	0	0
MAINE	10,775,778	8,873,436	5,480,907	5,653,734	2,137,286	2,044,395	2,111,536
MARYLAND	0	0	0	0	0	0	0
MASSACHUSETTS	0	0	0	0	0	0	0
MICHIGAN	0	0	0	0	0	0	0
MINNESOTA	0	0	0	0	0	0	0
MISSISSIPPI	103,707,456	103,996,830	120,595,569	120,967,993	136,773,388	146,626,579	178,823,661
MISSOURI	0	0	0	0	0	0	0
MONTANA	1,541,526	4,383,033	10,887,342	10,757,091	17,806,404	19,867,213	22,006,918
NEBRASKA	0	0	0	0	4,189,576	7,084,560	6,888,378
NEVADA	0	0	0	0	0	0	0
NEW HAMPSHIRE	0	0	0	0	0	0	0
NEW JERSEY	0	0	0	0	0	0	0
NEW MEXICO	0	0	0	0	0	0	0
NEW YORK	0	0	0	0	0	0	0
NORTH CAROLINA	0	0	0	0	0	0	0
NORTH DAKOTA	0	0	0	0	0	0	0
NORTHERN MARIANA ISLANDS	0	0	0	0	0	0	0
OHIO	0	0	0	0	0	0	0
OKLAHOMA	0	0	0	0	0	0	0
OREGON	0	0	0	0	0	0	0
PENNSYLVANIA	0	0	0	0	0	0	0
PUERTO RICO	0	0	0	0	0	0	0
RHODE ISLAND	0	0	0	0	0	0	0
SOUTH CAROLINA	0	0	0	0	0	0	0
SOUTH DAKOTA	0	0	0	0	1,536,621	2,455,359	2,628,786
TENNESSEE	0	0	0	0	0	0	0
TEXAS	0	0	0	0	0	0	0
UTAH	0	0	0	0	0	0	0
VERMONT	15,103,584	10,007,652	9,117,498	9,646,596	10,792,938	10,294,152	10,114,431
VIRGIN ISLANDS	0	0	0	0	0	0	0
VIRGINIA	0	0	0	0	0	0	0
WASHINGTON	0	0	0	0	0	0	0
WEST VIRGINIA	31,234,866	25,875,165	30,651,192	31,654,752	25,846,873	26,327,823	27,145,319
WISCONSIN	0	0	0	0	0	0	0
WYOMING	3,399,585	6,150,825	9,879,543	10,044,726	15,405,661	14,353,070	14,194,418
INDUSTRY TOTAL	218,672,103	205,732,512	232,802,040	234,030,508	273,425,565	291,840,145	332,365,445

Source: Universal Service Administrative Company filings to the FCC.

Note: Payments are actual disbursements made in each year and may include out-of-year adjustments to payments made for previous years. Payments for 2006 are projections based on the filing for the 3rd quarter of 2006.

Table 3.10
Long-Term Support Payments by State or Jurisdiction
(Dollars)

State or Jurisdiction	1998	1999	2000	2001	2002	2003	2004	2005
ALABAMA	7,166,124	7,260,720	7,334,976	7,444,164	7,596,475	7,571,025	3,837,982	(700)
ALASKA	16,989,936	16,782,816	16,954,464	17,206,932	17,622,828	18,052,434	9,441,522	199
AMERICAN SAMOA	0	0	258,360	262,212	268,176	274,524	137,262	0
ARIZONA	3,031,056	3,079,740	3,111,216	3,171,553	3,285,558	3,453,125	1,759,437	0
ARKANSAS	14,992,212	15,238,044	15,393,852	15,623,064	15,302,418	14,134,308	6,681,546	0
CALIFORNIA	13,236,636	13,136,832	13,271,160	13,468,788	12,984,942	12,635,988	6,392,190	0
COLORADO	12,580,056	11,989,644	12,112,248	12,292,620	12,643,747	13,237,232	7,715,859	(99)
CONNECTICUT	177,480	161,316	162,960	165,396	169,152	173,160	87,558	0
DELAWARE	0	0	0	0	0	0	0	0
DISTRICT OF COLUMBIA	0	0	0	0	0	0	0	0
FLORIDA	6,312,636	5,267,508	5,321,388	5,400,636	5,406,816	5,074,572	2,408,435	(23,219)
GEORGIA	17,295,180	17,682,108	17,862,864	18,128,952	18,506,856	18,707,226	9,612,378	0
GUAM	1,006,872	1,926,708	1,946,412	1,975,392	2,326,686	2,573,239	906,998	0
HAWAII	215,547	253,188	158,700	0	82,368	84,312	84,350	0
IDAHO	2,773,224	3,424,068	3,459,084	3,510,564	3,590,412	3,642,672	1,875,978	0
ILLINOIS	5,254,932	6,149,376	6,212,292	6,304,812	6,363,432	6,431,490	3,283,092	0
INDIANA	5,069,148	5,082,132	5,134,140	5,210,520	5,311,080	5,431,512	2,755,277	(1)
IOWA	7,443,672	7,164,144	7,237,440	7,348,661	7,504,416	10,026,153	5,539,203	10,824
KANSAS	9,196,188	11,335,920	11,451,864	11,622,384	11,839,008	12,293,675	6,198,366	14,691
KENTUCKY	5,281,620	4,849,836	4,899,432	4,972,416	5,013,564	4,996,386	2,547,696	0
LOUISIANA	16,804,272	16,559,940	16,729,284	16,978,404	17,095,236	16,889,904	9,678,077	0
MAINE	5,620,956	5,947,728	6,008,532	6,098,040	6,128,058	6,300,581	3,352,960	20,544
MARYLAND	95,628	90,408	91,332	92,700	94,812	97,056	49,074	0
MASSACHUSETTS	100,956	101,184	102,228	103,752	106,104	107,976	55,176	0
MICHIGAN	8,770,020	9,721,740	9,821,136	9,967,428	10,124,478	10,372,897	5,849,090	(71,245)
MINNESOTA	11,512,875	12,031,404	12,154,464	12,337,665	12,595,827	13,210,959	8,240,168	16,916
MISSISSIPPI	4,958,280	5,024,460	5,075,832	5,151,432	5,249,814	5,331,570	2,693,490	0
MISSOURI	10,297,848	10,608,516	10,660,200	10,876,632	10,982,550	10,385,796	5,040,366	0
MONTANA	9,871,788	9,907,968	10,009,296	10,158,348	10,389,300	10,630,326	5,376,420	0
NEBRASKA	3,745,176	3,821,904	3,861,012	3,918,516	3,984,318	4,043,706	2,050,026	0
NEVADA	1,114,488	907,116	916,380	930,024	965,097	1,047,916	539,184	0
NEW HAMPSHIRE	1,529,400	1,496,724	1,512,012	1,534,536	1,524,972	1,562,118	812,382	0
NEW JERSEY	0	0	0	0	0	0	0	0
NEW MEXICO	6,171,888	6,097,620	6,159,972	6,251,736	6,419,120	6,806,409	3,388,194	10,954
NEW YORK	6,895,260	6,737,412	6,806,316	6,907,692	6,792,648	6,402,138	3,076,368	0
NORTH CAROLINA	13,687,176	11,931,264	12,053,268	12,232,788	12,110,298	12,179,982	6,276,930	0
NORTH DAKOTA	5,652,804	5,921,508	5,982,072	6,071,148	6,210,909	8,092,932	4,466,998	1,811
NORTHERN MARIANA ISLANDS	0	0	0	0	0	0	0	0
OHIO	5,256,576	5,160,552	5,213,316	5,185,116	5,397,954	5,467,686	2,710,908	0
OKLAHOMA	16,099,620	16,246,176	16,412,304	16,656,708	16,886,808	16,497,282	8,146,740	0
OREGON	10,457,100	9,159,840	9,253,548	9,391,344	9,593,304	9,807,666	5,533,047	(569,885)
PENNSYLVANIA	13,950,696	13,993,764	14,136,852	14,347,404	14,604,618	14,653,146	7,258,806	0
PUERTO RICO	91,200,252	89,253,768	90,871,314	96,930,129	95,186,238	96,296,564	60,779,136	0
RHODE ISLAND	0	0	0	0	0	0	0	0
SOUTH CAROLINA	10,720,464	10,986,012	11,098,404	11,263,620	11,005,990	11,457,343	5,875,128	0
SOUTH DAKOTA	4,389,072	4,989,084	5,040,072	5,115,180	5,274,207	6,417,324	3,453,158	527
TENNESSEE	10,611,060	10,287,924	10,393,116	10,547,916	10,787,772	10,695,102	5,251,596	0
TEXAS	31,326,576	29,350,572	29,650,692	30,092,220	29,298,066	28,928,034	15,215,244	(101,199)
UTAH	1,585,764	1,472,940	1,488,012	1,510,188	1,544,508	1,581,084	799,488	0
VERMONT	3,357,552	2,364,576	2,388,756	2,424,312	2,479,464	2,538,132	1,283,448	0
VIRGIN ISLANDS	4,984,620	7,133,280	7,206,216	7,313,544	7,479,852	7,656,900	3,871,830	0
VIRGINIA	3,268,404	3,308,460	3,342,300	3,392,076	3,464,832	3,490,458	1,764,364	0
WASHINGTON	12,093,252	13,133,580	13,267,908	15,576,630	14,457,411	15,565,225	9,274,016	(23,511)
WEST VIRGINIA	1,166,220	1,050,600	1,061,352	1,077,144	1,101,636	1,127,724	570,246	0
WISCONSIN	13,786,572	13,294,332	12,832,080	13,023,234	13,219,584	14,342,192	7,926,280	496,745
WYOMING	3,661,764	4,455,408	4,500,960	4,568,004	4,671,864	5,311,505	2,899,035	0
INDUSTRY TOTAL	472,766,898	473,331,864	478,383,390	492,134,676	493,045,583	504,088,666	274,822,502	(216,648)

Source: Universal Service Administrative Company filings to the FCC.

Note: Payments are actual disbursements made in each year and may include out-of-year adjustments to payments made for previous years.
Long Term Support was merged into Interstate Common Line Support effective July 2004. All payments and refunds shown for 2005 are out-of-year adjustments.

Table 3.11
Interstate Common Line Support Trued-up Payments by State or Jurisdiction
(Dollars)

State or Jurisdiction	2002	2003	2004	2005	2006
ALABAMA	2,997,286	6,706,895	12,311,706	17,912,850	19,699,011
ALASKA	4,387,324	15,550,250	28,436,936	51,163,032	59,194,551
AMERICAN SAMOA	144,933	547,316	602,696	1,371,487	786,390
ARIZONA	2,395,184	5,884,058	8,430,613	11,891,383	12,430,080
ARKANSAS	10,561,406	21,278,826	36,807,579	43,782,381	48,195,996
CALIFORNIA	3,195,885	7,834,700	14,849,268	22,618,012	19,858,326
COLORADO	2,348,337	4,846,640	12,105,251	19,089,078	20,078,976
CONNECTICUT	145,251	466,003	778,550	1,015,519	781,842
DELAWARE	0	0	0	0	0
DISTRICT OF COLUMBIA	0	0	0	0	0
FLORIDA	1,843,719	4,798,794	6,769,810	10,613,805	10,713,207
GEORGIA	7,985,127	9,888,884	25,194,781	31,804,674	32,099,994
GUAM	0	1,944,590	3,895,152	9,634,823	7,691,271
HAWAII	1,042,112	3,382,714	5,726,995	11,650,211	14,805,858
IDAHO	2,118,685	4,783,780	6,703,398	9,136,360	9,150,768
ILLINOIS	4,873,202	12,099,372	17,604,024	24,612,961	24,912,918
INDIANA	2,732,462	5,593,217	9,550,887	13,294,018	15,048,516
IOWA	6,392,962	17,673,953	27,784,532	37,039,059	37,824,888
KANSAS	8,374,144	20,491,336	31,789,158	53,970,469	53,518,161
KENTUCKY	3,842,169	8,828,617	12,846,173	19,386,580	24,793,428
LOUISIANA	2,940,771	6,886,736	16,132,945	30,875,677	35,086,944
MAINE	1,874,680	4,558,496	7,625,501	12,264,837	12,586,320
MARYLAND	233,111	540,299	692,878	631,194	748,830
MASSACHUSETTS	135,412	528,252	358,862	523,278	204,672
MICHIGAN	2,097,739	4,106,032	10,308,057	19,139,688	21,709,398
MINNESOTA	7,623,604	17,502,520	30,915,928	45,914,230	49,107,453
MISSISSIPPI	1,767,876	3,848,737	6,937,730	12,347,306	15,335,364
MISSOURI	8,083,575	16,439,859	21,866,809	27,612,764	29,462,838
MONTANA	3,584,002	7,602,374	12,439,080	19,917,344	20,594,601
NEBRASKA	2,720,092	9,660,618	12,295,804	14,907,643	15,398,970
NEVADA	924,702	2,391,068	4,250,187	5,872,739	6,169,740
NEW HAMPSHIRE	801,512	1,015,355	1,475,878	2,195,778	2,707,254
NEW JERSEY	23,624	65,576	155,780	65,575	114,132
NEW MEXICO	2,088,710	5,183,424	9,028,948	13,827,216	14,323,362
NEW YORK	1,302,190	2,843,569	5,765,085	8,869,578	10,591,326
NORTH CAROLINA	3,678,899	7,733,613	17,519,304	25,490,287	29,824,947
NORTH DAKOTA	3,450,144	10,308,986	18,247,385	24,319,379	31,214,193
NORTHERN MARIANA ISLANDS	0	0	0	0	0
OHIO	1,302,254	3,343,392	8,511,246	9,549,780	10,693,068
OKLAHOMA	6,572,534	15,817,757	24,661,302	41,359,918	44,071,869
OREGON	2,703,805	5,692,166	11,099,662	17,922,429	18,954,009
PENNSYLVANIA	5,117,516	13,783,938	24,416,450	36,597,346	34,838,274
PUERTO RICO	0	0	20,633,150	133,785,501	123,373,995
RHODE ISLAND	0	0	0	0	0
SOUTH CAROLINA	8,449,503	18,335,121	26,936,830	31,291,743	35,320,044
SOUTH DAKOTA	4,051,624	13,018,722	19,653,404	28,273,815	28,227,081
TENNESSEE	3,171,610	7,695,735	14,099,702	22,704,787	22,664,238
TEXAS	10,578,327	23,790,625	39,683,782	66,702,372	57,673,629
UTAH	2,997,786	6,548,404	7,981,178	9,509,333	8,754,492
VERMONT	1,798,600	4,121,057	5,621,540	9,459,851	6,716,670
VIRGIN ISLANDS	1,573,244	4,841,481	8,102,288	8,208,247	14,403,048
VIRGINIA	1,330,261	3,153,427	5,437,672	7,880,265	8,148,924
WASHINGTON	1,890,078	4,067,291	13,772,747	24,311,453	27,089,154
WEST VIRGINIA	525,724	1,021,869	1,699,050	2,213,373	2,308,908
WISCONSIN	10,591,177	26,810,522	37,746,299	61,839,440	68,111,541
WYOMING	1,529,326	3,277,385	7,493,687	11,971,746	12,493,506
INDUSTRY TOTAL	172,894,199	409,134,351	715,753,659	1,178,342,614	1,230,606,975

Source: Universal Service Administrative Company filings to the FCC.

Note: Payments for 2002 to 2004 are final trueups that include adjustments made in subsequent years.
Payments for 2005 are actual disbursements made in that year and may include out-of year adjustments to payments made for previous ye
Payments for 2006 are projections based on the filing for the 3rd quarter of 2006.

Table 3.12
Interstate Access Support Payments by State or Jurisdiction
(Dollars)

State or Jurisdiction	2000	2001	2002	2003	2004	2005	2006
ALABAMA	8,828,091	17,767,491	24,056,472	11,299,565	18,797,196	20,213,970	18,625,869
ALASKA	0	0	0	0	0	0	0
AMERICAN SAMOA	0	0	0	0	0	0	0
ARIZONA	2,140,941	12,768,167	20,376,165	18,700,551	19,449,051	19,352,556	19,276,449
ARKANSAS	3,378,933	6,822,129	4,787,478	8,015,127	17,186,127	17,419,164	11,100,684
CALIFORNIA	16,211,703	32,326,125	31,961,553	32,634,651	31,135,644	34,361,808	39,526,641
COLORADO	8,099,265	16,016,586	15,852,048	19,092,198	20,910,102	20,807,553	20,484,033
CONNECTICUT	0	340,266	544,332	822,528	809,772	509,337	582,861
DELAWARE	199,512	385,947	373,665	320,397	266,283	259,146	254,508
DISTRICT OF COLUMBIA	0	0	0	0	0	0	0
FLORIDA	30,507,915	62,063,139	61,218,594	54,381,078	59,856,746	64,278,167	57,554,229
GEORGIA	5,957,415	11,891,154	13,484,496	14,168,910	15,808,323	24,340,592	20,935,623
GUAM	0	0	0	0	0	0	0
HAWAII	744,795	2,702,961	2,254,638	2,159,208	2,331,290	2,575,110	2,652,801
IDAHO	6,935,610	14,488,992	14,985,027	15,481,290	15,995,493	16,100,781	16,061,787
ILLINOIS	6,698,124	13,200,369	13,216,725	12,664,326	12,452,580	12,364,854	12,239,280
INDIANA	11,687,559	23,902,872	24,211,953	25,112,991	25,104,358	23,839,515	23,576,010
IOWA	3,745,074	7,056,894	6,895,944	6,716,220	6,691,367	5,937,684	4,918,953
KANSAS	3,345,489	7,045,917	7,581,021	5,139,362	8,049,550	7,571,579	6,855,207
KENTUCKY	9,056,898	16,185,444	19,290,270	17,609,436	16,827,594	18,294,115	19,231,011
LOUISIANA	5,445,729	10,805,082	10,315,482	10,083,627	10,607,348	12,368,644	11,397,885
MAINE	431,805	725,691	359,514	156,371	305,553	232,362	121,227
MARYLAND	1,984,422	3,752,091	3,555,162	1,676,697	1,174,311	2,428,287	2,544,657
MASSACHUSETTS	681,882	788,682	128,256	172,320	1,097,472	1,888,512	1,856,583
MICHIGAN	99,879	145,413	238,794	356,853	396,309	558,415	589,266
MINNESOTA	2,086,566	3,428,328	4,429,914	5,312,741	4,502,815	5,115,355	3,810,603
MISSISSIPPI	5,952,876	11,797,332	20,357,364	17,219,518	17,958,436	18,536,502	20,884,755
MISSOURI	7,711,950	15,880,248	13,954,164	15,419,076	14,500,926	13,303,611	12,121,308
MONTANA	266,052	559,239	663,987	969,060	1,181,556	1,313,050	903,114
NEBRASKA	603,621	1,325,355	2,629,749	5,571,516	4,974,468	5,680,736	5,388,786
NEVADA	3,033,204	8,394,360	7,789,374	11,046,549	10,085,637	10,579,080	10,631,886
NEW HAMPSHIRE	1,008,735	1,971,087	3,453,606	3,523,182	1,998,219	1,824,702	1,876,566
NEW JERSEY	2,536,380	5,000,085	2,562,480	375,450	438,402	366,186	298,152
NEW MEXICO	3,880,002	7,735,743	7,857,828	9,231,663	7,980,834	9,948,258	8,705,553
NEW YORK	12,196,734	23,369,421	19,654,758	16,928,592	15,901,489	19,289,301	18,351,765
NORTH CAROLINA	5,808,558	12,088,692	23,010,936	33,845,778	34,870,061	36,958,926	32,587,443
NORTH DAKOTA	589,725	1,159,116	711,963	760,722	761,854	835,631	897,453
NORTHERN MARIANA ISLANDS	126,321	250,371	248,817	272,676	286,995	346,284	387,909
OHIO	3,902,088	11,584,665	15,038,265	15,200,220	15,632,610	14,791,125	14,318,337
OKLAHOMA	3,429,762	6,931,635	5,057,199	6,330,615	4,784,511	5,169,266	2,024,646
OREGON	7,787,661	19,583,346	21,956,826	21,784,824	18,852,033	20,141,792	20,906,295
PENNSYLVANIA	6,535,158	13,375,383	16,013,835	18,902,013	19,181,096	21,141,788	23,329,323
PUERTO RICO	0	0	0	0	0	0	0
RHODE ISLAND	25,686	96,477	60,198	46,491	56,457	44,472	37,287
SOUTH CAROLINA	8,337,342	16,797,183	15,749,205	14,701,164	14,089,749	13,275,792	12,721,401
SOUTH DAKOTA	31,119	71,940	86,637	171,569	177,072	146,295	51,030
TENNESSEE	4,499,133	8,638,695	7,768,041	8,773,317	9,955,481	10,141,752	9,763,371
TEXAS	19,343,871	38,621,091	39,305,025	41,354,421	37,331,712	39,592,084	36,071,898
UTAH	1,798,356	2,711,406	2,436,198	2,326,740	2,189,661	2,531,382	2,505,615
VERMONT	191,970	1,194,909	1,970,931	2,145,891	2,421,292	2,417,928	2,393,391
VIRGIN ISLANDS	0	0	0	0	0	0	0
VIRGINIA	25,632,867	52,028,370	55,598,061	59,525,562	63,058,434	70,063,707	61,916,259
WASHINGTON	11,103,702	22,905,042	23,674,848	25,561,148	28,958,896	34,445,643	38,016,540
WEST VIRGINIA	9,946,782	19,314,279	19,824,648	19,580,352	16,479,853	19,680,115	19,350,108
WISCONSIN	1,323,642	2,631,846	1,406,055	256,329	315,939	369,399	272,886
WYOMING	2,966,646	6,072,090	6,478,326	7,840,214	7,566,871	7,247,830	6,268,140
INDUSTRY TOTAL	278,837,550	576,699,146	615,436,827	621,741,099	641,745,828	691,000,143	657,177,384

Source: Universal Service Administrative Company filings to the FCC.

Note: Payments are actual disbursements made in each year and may include out-of-year adjustments to payments made for previous years. Payments for 2006 are projections based on the filing for the 3rd quarter of 2006.

Table 3.13
Local Switching Support Trued-up Payments by State or Jurisdiction
(Dollars)

State or Jurisdiction	1998	1999	2000	2001	2002	2003	2004	2005	2006
ALABAMA	9,863,334	7,349,622	6,731,295	6,771,888	6,234,524	6,261,958	6,142,285	5,877,598	6,772,341
ALASKA	15,140,835	14,175,093	14,769,177	13,573,329	13,073,054	13,629,364	13,897,171	14,896,038	17,641,893
AMERICAN SAMOA	0	124,410	214,791	179,040	462,129	410,532	353,285	292,404	400,404
ARIZONA	9,271,179	9,732,288	10,637,322	9,516,402	8,930,867	9,515,657	10,592,939	10,076,843	12,172,665
ARKANSAS	7,457,826	7,035,777	7,353,954	7,289,430	7,908,315	8,479,740	7,901,593	9,015,158	9,069,057
CALIFORNIA	6,954,408	6,794,022	6,399,933	6,521,277	6,009,440	5,760,996	5,217,074	5,043,072	5,171,052
COLORADO	3,818,154	3,721,788	3,909,582	4,305,947	4,546,744	4,661,294	4,819,943	4,710,194	4,786,704
CONNECTICUT	1,035,240	797,637	789,657	686,412	647,701	780,972	769,737	723,888	667,692
DELAWARE	0	0	0	0	0	0	0	0	0
DISTRICT OF COLUMBIA	0	0	0	0	0	0	0	0	0
FLORIDA	4,220,451	3,442,098	3,570,501	4,300,156	3,918,308	3,904,512	4,057,818	4,117,775	3,947,352
GEORGIA	13,521,924	13,123,731	12,859,902	13,588,262	13,892,267	14,193,144	14,001,536	13,963,260	13,954,485
GUAM	0	0	0	0	0	0	0	0	0
HAWAII	39,648	840,993	1,121,160	1,368,760	1,559,675	1,315,884	1,145,671	2,828,103	2,572,149
IDAHO	6,202,335	6,166,839	6,515,499	7,881,547	7,633,664	7,174,584	6,964,817	6,701,760	7,466,736
ILLINOIS	11,998,443	12,457,695	12,221,301	11,899,200	12,135,972	11,200,944	11,580,138	10,007,740	11,294,574
INDIANA	8,341,722	8,755,638	8,908,611	8,598,134	8,091,963	8,861,364	9,226,610	9,574,479	9,983,001
IOWA	15,075,849	14,710,702	14,985,528	15,535,527	14,430,044	20,700,339	24,473,842	23,940,702	28,993,116
KANSAS	14,131,281	13,664,862	12,942,879	13,598,238	13,743,190	13,385,756	14,050,257	17,789,839	19,321,353
KENTUCKY	5,490,699	5,242,098	5,317,815	5,353,004	4,443,159	5,054,280	5,251,486	5,259,811	6,295,956
LOUISIANA	6,574,767	6,179,073	6,589,386	6,291,088	6,342,269	6,239,388	6,367,294	6,482,711	7,284,246
MAINE	7,714,515	7,722,324	7,780,815	7,537,371	7,380,662	7,048,839	7,684,590	6,953,210	8,101,932
MARYLAND	473,400	506,382	504,963	765,011	620,696	658,416	666,642	910,308	684,840
MASSACHUSETTS	383,571	493,053	480,966	648,664	731,992	1,155,972	879,906	969,828	555,768
MICHIGAN	8,270,259	8,200,446	8,002,278	7,638,095	7,566,044	8,189,930	9,119,224	9,230,104	10,347,087
MINNESOTA	17,503,701	17,560,428	17,662,626	16,841,415	16,092,328	16,899,638	21,131,238	22,916,871	23,644,611
MISSISSIPPI	3,596,718	3,482,388	3,484,518	3,608,845	3,469,620	3,536,112	3,878,756	4,206,240	5,253,495
MISSOURI	7,656,195	7,548,462	6,377,469	6,623,599	6,484,070	7,433,510	7,349,495	7,325,605	7,155,882
MONTANA	8,932,746	8,390,469	8,428,140	8,963,262	8,990,569	8,621,580	8,358,861	8,192,520	8,491,761
NEBRASKA	10,129,721	10,897,575	10,718,199	11,198,680	10,881,237	11,044,080	10,899,121	10,949,808	11,097,834
NEVADA	5,815,119	5,871,945	6,439,410	6,890,199	6,700,770	7,195,129	6,555,624	6,619,642	7,788,609
NEW HAMPSHIRE	4,699,155	5,375,313	4,679,721	4,924,103	5,143,237	4,415,472	4,404,418	4,043,544	4,738,170
NEW JERSEY	1,232,427	993,234	1,151,775	1,020,055	905,089	1,092,276	848,615	900,252	877,356
NEW MEXICO	8,400,984	7,554,042	8,767,137	9,326,957	10,062,728	9,664,846	9,625,004	10,917,854	11,230,143
NEW YORK	17,322,360	17,838,462	17,843,838	17,133,941	16,354,539	15,814,788	15,233,251	14,788,388	15,702,738
NORTH CAROLINA	6,082,674	5,636,580	5,810,920	5,703,355	5,417,894	5,826,960	5,890,570	5,834,124	6,346,770
NORTH DAKOTA	10,830,486	10,709,298	9,840,591	10,240,836	8,353,188	13,297,296	14,191,822	16,133,342	20,684,073
NORTHERN MARIANA ISLANDS	667,803	798,222	705,837	660,533	621,466	572,028	557,001	321,444	678,525
OHIO	4,473,951	4,629,063	4,676,637	4,867,749	4,258,209	4,363,296	4,640,354	3,838,968	4,646,256
OKLAHOMA	15,840,726	14,001,165	14,510,214	14,668,500	15,206,699	14,815,608	14,332,020	16,160,661	18,105,783
OREGON	7,255,236	7,391,592	7,747,791	8,043,837	7,534,165	7,435,848	7,695,070	8,181,724	9,117,720
PENNSYLVANIA	6,905,862	6,721,311	6,733,593	6,510,344	5,421,431	6,132,228	6,111,372	5,834,644	5,807,007
PUERTO RICO	0	0	0	0	0	0	0	0	0
RHODE ISLAND	0	0	0	0	0	0	0	0	0
SOUTH CAROLINA	11,068,493	8,161,467	7,290,804	8,359,632	6,678,733	6,465,300	6,302,875	4,758,792	6,128,640
SOUTH DAKOTA	9,652,416	10,213,983	10,349,034	9,575,970	9,192,674	11,085,063	14,076,313	14,710,586	15,941,523
TENNESSEE	8,401,485	7,583,802	8,018,046	7,710,598	7,512,313	7,700,016	7,737,700	7,169,574	7,617,930
TEXAS	16,636,698	15,841,335	16,620,900	18,510,072	18,962,362	19,027,244	18,743,342	19,215,306	19,987,878
UTAH	4,860,150	4,786,446	5,365,695	4,898,082	4,583,074	4,590,864	4,366,211	4,043,628	5,052,012
VERMONT	4,716,894	4,637,340	5,095,044	5,068,918	4,617,768	4,421,460	4,269,200	5,396,550	5,122,599
VIRGIN ISLANDS	0	0	0	0	0	0	0	0	0
VIRGINIA	4,681,620	4,863,735	5,156,877	5,075,806	5,325,061	5,933,277	5,761,405	5,890,835	5,827,470
WASHINGTON	5,850,558	5,838,087	6,311,820	7,998,375	6,624,004	6,766,254	7,883,472	8,483,453	8,367,474
WEST VIRGINIA	3,235,917	3,548,727	3,904,146	4,171,461	3,422,479	3,236,400	3,797,382	2,516,999	3,838,470
WISCONSIN	22,644,561	22,794,588	23,021,091	22,007,452	21,361,341	23,927,316	25,601,631	28,387,399	31,768,938
WYOMING	5,172,102	5,416,926	5,420,082	5,419,675	5,412,066	6,358,662	8,969,976	7,691,669	8,164,203
INDUSTRY TOTAL	390,246,598	380,322,556	384,739,270	389,869,033	375,891,793	396,256,416	414,375,957	424,795,247	466,668,273

Source: Universal Service Administrative Company filings to the FCC.

Note: Payments for 1998 to 2004 are final trueups that include adjustments made in subsequent years.
Payments for 2005 are actual disbursements made in that year and may include out-of year adjustments to payments made for previous years.
Payments for 2006 are projections based on the filing for the 3rd quarter of 2006.

Table 3.14
Total High-Cost Support Payments by State or Jurisdiction
(Dollars)

State or Jurisdiction	1998	1999	2000	2001	2002	2003	2004	2005	2006
ALABAMA	38,830,293	36,318,951	88,214,302	93,882,843	99,862,304	92,281,837	100,839,113	109,342,677	116,898,381
ALASKA	64,131,034	67,816,605	70,315,653	74,543,499	79,758,279	90,253,444	100,070,063	120,273,831	138,669,555
AMERICAN SAMOA	0	124,410	473,151	458,928	875,238	1,230,722	1,860,943	2,317,903	1,496,616
ARIZONA	32,845,473	31,174,674	35,577,804	49,905,596	61,391,530	68,081,699	80,199,519	74,550,458	84,377,685
ARKANSAS	68,338,557	73,247,163	71,691,402	75,398,793	101,091,641	113,093,878	134,304,295	140,997,233	135,999,939
CALIFORNIA	52,643,600	49,657,305	64,070,553	82,347,999	86,528,021	92,182,679	95,239,532	98,865,502	106,522,107
COLORADO	43,928,578	43,789,464	53,761,542	62,003,540	66,831,777	76,528,120	83,298,668	79,276,796	79,505,334
CONNECTICUT	1,212,720	958,953	952,617	1,192,074	1,506,436	2,242,663	2,445,617	2,248,744	2,032,395
DELAWARE	0	0	199,512	385,947	373,665	320,397	266,283	259,146	254,508
DISTRICT OF COLUMBIA	0	0	0	0	0	0	0	0	0
FLORIDA	20,036,950	18,547,026	49,781,316	84,627,004	85,609,445	80,109,504	83,780,751	91,450,173	84,327,762
GEORGIA	74,656,229	71,765,064	79,228,268	91,334,696	110,244,701	110,373,162	107,428,208	111,693,308	104,648,550
GUAM	1,006,872	2,321,256	3,169,872	2,318,838	2,326,686	5,955,731	9,578,015	19,165,364	15,234,372
HAWAII	286,766	1,472,913	2,403,015	5,348,833	7,010,380	9,967,573	14,138,556	29,524,646	41,185,662
IDAHO	28,885,473	29,219,598	35,787,777	44,531,158	49,013,604	51,909,601	53,012,454	55,055,167	53,095,818
ILLINOIS	22,589,490	38,898,339	31,342,473	39,137,373	48,484,898	55,082,865	57,479,322	63,506,433	65,664,984
INDIANA	16,278,436	17,058,453	30,488,022	42,060,071	47,141,468	53,161,533	55,473,147	56,632,465	60,818,691
IOWA	25,990,409	25,802,260	30,643,488	35,299,664	43,877,192	70,438,242	82,571,252	90,336,030	101,298,783
KANSAS	59,007,494	64,603,071	67,053,729	81,025,797	94,416,663	111,477,724	129,565,850	178,684,268	185,405,229
KENTUCKY	24,460,486	19,501,563	29,807,009	36,026,757	57,147,036	59,773,467	72,026,073	83,600,068	97,011,282
LOUISIANA	65,332,257	63,648,414	72,467,664	80,748,606	87,583,016	91,029,193	102,251,432	111,240,784	126,771,702
MAINE	18,175,357	18,968,121	32,099,073	30,927,750	29,496,861	30,558,142	30,021,020	28,811,889	30,209,536
MARYLAND	569,028	596,790	2,580,717	4,657,430	4,704,481	3,451,702	2,936,899	4,326,582	4,362,789
MASSACHUSETTS	489,687	641,841	1,285,080	1,657,924	1,340,972	2,120,262	2,493,872	3,634,062	2,707,494
MICHIGAN	31,188,240	34,738,875	39,393,036	40,442,672	45,278,445	45,932,413	49,185,840	53,574,560	58,786,707
MINNESOTA	37,439,032	41,442,858	48,130,605	49,793,043	65,892,881	80,638,979	94,331,448	113,352,024	120,796,116
MISSISSIPPI	26,793,296	26,773,044	132,785,751	141,139,843	170,586,927	170,300,475	187,668,196	209,250,553	250,332,675
MISSOURI	47,215,940	50,654,082	65,568,381	73,681,087	84,316,081	92,171,760	91,063,244	85,145,512	88,558,278
MONTANA	42,065,201	43,346,418	45,254,916	51,694,230	62,832,464	66,314,404	72,153,213	76,730,706	76,954,333
NEBRASKA	19,868,058	21,377,097	23,729,919	26,378,585	31,464,331	44,359,887	49,170,267	55,889,730	56,780,682
NEVADA	10,462,430	10,994,325	15,066,537	22,847,013	23,263,410	30,132,348	27,752,367	29,638,863	32,076,444
NEW HAMPSHIRE	8,487,987	8,506,026	8,489,304	9,433,625	11,898,687	11,384,021	9,372,836	8,731,668	9,672,669
NEW JERSEY	2,976,024	993,234	3,688,155	6,020,140	3,491,193	1,533,302	1,442,797	1,332,013	1,289,640
NEW MEXICO	33,552,080	34,527,114	37,100,202	41,421,404	46,431,624	50,546,709	50,765,871	58,511,212	60,857,106
NEW YORK	35,363,672	37,395,060	51,532,557	59,942,192	56,182,579	51,833,733	49,813,885	51,832,628	53,666,208
NORTH CAROLINA	40,762,084	31,719,741	33,997,699	38,944,285	55,742,932	71,561,647	80,269,482	80,179,255	81,350,751
NORTH DAKOTA	21,101,916	21,703,062	25,437,877	28,584,627	31,744,152	51,015,952	53,815,998	62,718,338	79,802,055
NORTHERN MARIANA ISLANDS	4,236,713	5,529,978	3,257,226	3,594,740	3,526,267	1,652,912	774,314	667,728	1,066,434
OHIO	14,040,836	15,056,667	19,503,900	29,246,406	33,911,495	38,248,134	40,738,649	37,754,247	38,602,698
OKLAHOMA	59,502,768	58,345,860	67,401,390	76,622,223	85,828,129	106,243,999	102,948,779	120,188,047	122,146,587
OREGON	35,755,689	36,809,835	47,354,850	60,851,409	67,392,263	70,843,149	70,173,166	68,468,745	74,931,717
PENNSYLVANIA	22,169,364	21,611,712	28,472,919	35,438,459	42,712,402	55,174,266	58,649,426	65,503,613	66,462,309
PUERTO RICO	138,864,798	133,459,656	141,441,540	117,948,741	96,548,538	99,628,150	81,411,184	133,785,501	123,373,995
RHODE ISLAND	0	0	25,686	96,477	60,198	46,491	56,457	44,472	37,287
SOUTH CAROLINA	44,424,832	40,003,113	46,068,145	55,646,667	71,350,010	79,517,759	78,116,203	76,322,172	82,243,845
SOUTH DAKOTA	16,924,254	19,478,967	22,225,041	23,913,594	32,350,962	48,565,139	61,761,535	77,787,796	83,769,330
TENNESSEE	27,395,910	28,449,801	34,482,177	40,735,155	46,355,893	52,880,294	54,745,975	54,684,345	54,004,191
TEXAS	123,089,671	118,600,308	138,101,139	167,709,390	189,183,733	213,580,058	230,333,036	230,017,003	216,175,209
UTAH	9,928,920	10,178,430	12,535,251	14,109,453	18,079,066	23,912,518	22,675,062	23,579,405	23,959,923
VERMONT	12,539,982	11,248,704	26,244,471	22,593,331	25,804,315	28,139,515	30,190,850	35,243,951	32,004,033
VIRGIN ISLANDS	16,199,322	22,973,160	23,786,676	25,253,094	27,525,044	26,869,011	25,972,598	22,617,908	25,185,111
VIRGINIA	12,440,891	12,837,387	38,477,018	64,489,462	69,908,969	76,629,730	78,676,247	87,312,369	79,278,762
WASHINGTON	40,942,959	43,165,287	53,885,595	77,047,992	78,046,801	80,293,879	87,913,564	94,387,261	98,770,875
WEST VIRGINIA	24,421,006	22,991,175	63,450,822	72,163,053	80,465,705	78,449,420	68,461,541	66,317,650	69,294,701
WISCONSIN	49,669,554	50,982,323	54,591,597	58,828,744	68,548,687	90,947,275	98,420,976	130,225,031	137,479,992
WYOMING	20,786,386	25,954,848	29,896,680	35,195,050	41,610,883	48,070,187	58,246,866	56,598,063	54,968,687
INDUSTRY TOTAL	1,690,305,004	1,717,980,381	2,234,771,101	2,591,627,306	2,934,951,359	3,259,041,656	3,468,352,756	3,824,185,898	3,993,178,523

Source: Universal Service Administrative Company filings to the FCC.

Note: Payments shown here are the sums of payments shown in Tables 3.6 through 3.13.

Table 3.15
Total High-Cost Support Payments By State or Jurisdiction - ILECs and CETCs
(Dollars)

State or Jurisdiction	1999		2000		2001		2002		2003		2004		2005		2006	
	ILECs	CETCs	ILECs	CETCs	ILECs	CETCs	ILECs	CETCs	ILECs	CETCs	ILECs	CETCs	ILECs	CETCs	ILECs	CETCs
Alabama	36,318,951	0	88,214,302	0	93,882,843	0	99,840,657	21,647	89,293,506	2,988,331	94,588,334	6,250,779	97,678,778	11,663,899	102,251,011	14,647,370
Alaska	67,816,605	0	70,315,653	0	74,543,499	0	79,633,434	124,846	88,850,054	1,403,390	95,096,980	4,973,083	100,627,607	19,646,224	98,674,638	39,994,917
American Samoa	124,410	0	473,151	0	458,928	0	875,238	0	1,230,722	0	1,860,943	0	2,317,903	0	1,496,616	0
Arizona	31,174,674	0	35,577,804	0	48,845,290	1,060,306	56,758,691	4,632,839	62,265,191	5,816,508	66,572,006	13,627,513	61,804,813	12,745,645	68,565,687	15,811,998
Arkansas	73,247,163	0	71,691,402	0	75,398,793	0	101,091,641	0	112,277,219	816,659	104,291,859	30,012,436	103,476,130	37,521,103	106,173,927	29,826,012
California	49,657,305	0	64,070,553	0	82,347,999	0	86,503,022	24,999	92,059,403	123,276	95,186,762	52,770	98,674,387	191,115	106,390,695	131,412
Colorado	43,789,464	0	53,761,542	0	62,003,540	0	66,143,448	688,329	73,651,142	2,876,978	74,987,264	8,311,404	72,049,895	7,226,901	71,123,691	8,381,643
Connecticut	958,953	0	952,617	0	1,192,074	0	1,506,436	0	2,242,663	0	2,445,617	0	2,248,744	0	2,032,395	0
Delaware	0	0	199,512	0	385,947	0	373,665	0	320,397	0	266,283	0	259,146	0	254,508	0
District of Columbia	0	0	0	0	0	0	0	0	0	0	0	0	0	0	0	0
Florida	18,547,026	0	49,781,316	0	84,627,004	0	85,609,445	0	80,109,504	0	81,841,610	1,939,141	81,140,368	10,309,805	76,734,600	7,593,162
Georgia	71,765,064	0	79,228,268	0	91,334,696	0	110,244,701	0	110,373,162	0	105,771,772	1,656,436	102,637,923	9,055,385	99,096,693	5,551,857
Guam	2,321,256	0	3,169,872	0	2,318,838	0	1,969,968	356,718	4,572,924	1,382,807	7,434,786	2,143,229	11,427,375	7,737,989	7,884,885	7,349,487
Hawaii	1,472,913	0	2,403,015	0	5,348,833	0	7,010,380	0	9,967,573	0	13,889,383	249,173	17,568,456	11,956,190	22,606,476	18,579,186
Idaho	29,219,598	0	35,787,777	0	44,531,158	0	49,013,604	0	51,909,601	0	53,012,454	0	55,055,167	0	53,095,818	0
Illinois	38,898,339	0	31,342,473	0	39,137,373	0	48,479,657	5,241	55,080,459	2,406	57,479,277	45	63,505,452	981	65,663,013	1,971
Indiana	17,058,453	0	30,488,022	0	42,060,071	0	47,141,468	0	53,149,059	12,474	55,299,595	173,552	54,481,006	2,151,459	57,492,699	3,325,992
Iowa	25,802,260	0	30,643,488	0	35,233,563	66,101	43,224,375	652,816	54,547,156	15,891,086	55,841,707	26,729,545	55,618,671	34,717,359	60,925,257	40,373,526
Kansas	64,603,071	0	67,053,729	0	81,019,830	5,967	94,268,913	147,749	108,785,249	2,692,475	121,727,826	7,838,024	132,251,224	46,433,044	132,055,755	53,349,474
Kentucky	19,501,563	0	29,807,009	0	36,026,757	0	57,147,036	0	59,757,468	15,999	71,749,739	276,334	75,144,011	8,456,057	75,210,951	21,800,331
Louisiana	63,648,414	0	72,467,664	0	80,748,606	0	87,583,016	0	91,029,193	0	88,157,077	14,094,355	85,913,185	25,327,599	86,366,865	40,404,837
Maine	18,968,121	0	32,099,073	0	30,927,750	0	29,496,861	0	29,725,830	832,312	27,779,495	2,241,525	24,533,155	4,278,734	25,349,043	4,860,493
Maryland	596,790	0	2,580,717	0	4,657,430	0	4,704,481	0	3,451,702	0	2,936,899	0	4,326,582	0	4,361,691	1,098
Massachusetts	641,841	0	1,285,080	0	1,657,924	0	1,340,972	0	2,120,262	0	2,493,872	0	3,634,062	0	2,707,494	0
Michigan	34,738,875	0	39,393,036	0	40,431,984	10,688	44,477,695	800,750	44,379,093	1,553,320	43,022,294	6,163,546	43,744,197	9,830,363	44,631,927	14,154,780
Minnesota	41,442,858	0	48,130,605	0	49,698,983	94,060	65,788,105	104,776	78,599,334	2,039,645	75,428,194	18,903,254	81,420,327	31,931,697	82,321,251	38,474,865
Mississippi	26,773,044	0	132,785,751	0	141,139,843	0	149,589,072	20,997,855	145,961,305	24,339,170	146,413,078	41,255,118	147,106,117	62,144,436	140,588,648	109,744,027
Missouri	50,654,082	0	65,568,381	0	73,621,807	59,280	84,225,880	90,201	92,095,987	75,773	90,894,928	168,316	85,025,623	119,889	88,435,827	122,451
Montana	43,346,418	0	45,254,916	0	51,504,570	189,660	62,361,590	470,874	65,692,180	622,224	70,960,584	1,192,629	72,677,550	4,053,156	69,709,249	7,245,084
Nebraska	21,377,097	0	23,729,919	0	26,378,585	0	31,464,331	0	44,359,887	0	49,107,561	62,706	54,422,214	1,467,516	54,668,200	2,112,482
Nevada	10,994,325	0	15,066,537	0	22,846,950	63	22,973,633	289,777	26,224,437	3,907,911	24,211,672	3,540,695	24,451,060	5,187,803	25,630,626	6,445,818
New Hampshire	8,506,026	0	8,489,304	0	9,433,625	0	11,898,687	0	11,384,021	0	9,372,836	0	8,731,668	0	9,568,887	103,782
New Jersey	993,234	0	3,688,155	0	6,020,140	0	3,491,193	0	1,533,302	0	1,442,797	0	1,332,013	0	1,289,640	0
New Mexico	34,527,114	0	37,100,202	0	41,421,404	0	46,221,145	210,478	46,776,559	3,770,150	47,227,016	3,538,855	49,491,285	9,019,927	48,698,361	12,158,745
New York	37,395,060	0	51,532,557	0	59,460,149	482,043	55,659,061	523,518	51,104,130	729,603	49,633,569	180,316	47,160,351	4,672,277	49,473,066	4,193,142
North Carolina	31,719,741	0	33,997,699	0	38,944,285	0	55,742,932	0	71,561,647	0	79,089,350	1,180,132	72,920,918	7,258,337	76,169,451	5,181,300
North Dakota	21,703,062	0	25,437,877	0	28,584,627	0	31,654,811	89,341	39,959,801	11,056,151	38,869,743	14,946,255	36,413,361	26,304,977	42,433,701	37,368,354
Northern Mariana Islands	5,529,978	0	3,257,226	0	3,594,740	0	3,526,267	0	1,652,912	0	709,640	64,674	436,572	231,156	810,480	255,954
Ohio	15,056,667	0	19,503,900	0	29,246,406	0	33,911,495	0	38,248,134	0	40,738,649	0	37,754,247	0	38,602,698	0
Oklahoma	58,345,860	0	67,401,390	0	76,622,223	0	85,800,208	27,921	106,262,224	(18,225)	102,410,238	538,541	108,602,175	11,585,872	107,356,983	14,789,604
Oregon	36,809,835	0	47,354,850	0	60,851,409	0	67,392,263	0	70,843,149	0	66,199,436	3,973,730	64,914,449	3,554,296	64,870,959	10,060,758
Pennsylvania	21,611,712	0	28,472,919	0	35,438,459	0	42,712,402	0	55,174,266	0	58,321,676	327,750	63,459,742	2,043,871	64,707,909	1,754,400
Puerto Rico	132,925,644	534,012	139,946,898	1,494,642	111,508,014	6,440,727	86,185,212	10,363,326	85,955,805	13,672,345	58,567,786	22,843,398	66,047,054	67,738,447	47,407,680	75,966,315
Rhode Island	0	0	25,686	0	96,477	0	60,198	0	46,491	0	56,457	0	44,472	0	37,287	0
South Carolina	40,003,113	0	46,068,145	0	55,646,667	0	71,350,010	0	79,517,759	0	78,116,203	0	76,322,172	0	82,243,845	0
South Dakota	19,478,967	0	22,225,041	0	23,913,594	0	32,003,665	347,297	40,952,744	7,612,395	47,824,157	13,937,378	54,108,387	23,679,409	55,972,318	27,797,012
Tennessee	28,449,801	0	34,482,177	0	40,665,639	69,516	46,063,270	292,623	52,740,553	139,741	54,408,927	337,048	53,510,220	1,174,125	52,456,962	1,547,229
Texas	118,600,308	0	138,101,139	0	167,610,051	99,339	188,031,058	1,152,675	211,301,637	2,278,421	229,221,439	1,111,597	226,230,724	3,786,279	205,497,036	10,678,173
Utah	10,178,430	0	12,535,251	0	14,109,453	0	18,079,066	0	23,912,518	0	22,675,062	0	23,301,638	277,767	23,719,365	240,558
Vermont	11,248,704	0	26,244,471	0	22,593,331	0	25,804,315	0	27,501,079	638,436	27,158,041	3,032,809	28,418,389	6,825,562	26,045,892	5,958,141
Virgin Islands	22,973,160	0	23,786,676	0	25,253,094	0	27,525,044	0	26,869,011	0	25,972,598	0	22,617,908	0	25,185,111	0
Virginia	12,837,387	0	38,477,018	0	64,489,462	0	69,908,969	0	76,629,469	261	75,789,178	2,887,069	72,048,998	15,263,371	67,111,638	12,167,124
Washington	43,165,287	0	53,885,595	0	68,815,275	8,232,717	75,016,670	3,030,131	72,354,489	7,939,390	68,107,492	19,806,072	65,989,527	28,397,734	64,046,469	34,724,406
West Virginia	22,991,175	0	63,450,822	0	72,163,053	0	80,382,176	83,529	76,909,660	1,539,760	64,041,014	4,420,527	58,577,740	7,739,910	60,104,661	9,190,040
Wisconsin	50,982,323	0	54,591,597	0	58,828,654	90	68,344,845	203,841	83,112,053	7,835,222	82,756,156	15,664,820	90,078,586	40,146,445	87,712,566	49,767,426
Wyoming	25,954,848	0	29,896,680	0	35,057,650	137,400	41,262,316	348,567	43,036,041	5,034,146	43,156,564	15,090,302	41,935,807	14,662,256	38,708,744	16,259,942
Industry	1,717,446,369	534,012	2,233,276,459	1,494,642	2,574,679,349	16,947,957	2,888,868,695	46,082,664	3,129,421,116	129,620,540	3,152,615,875	315,736,881	3,185,669,531	638,516,367	3,172,731,845	820,446,678

Table 3.16
Monthly Support per Loop for High-Cost Support Mechanisms: 2005

	High Cost Loop Support	Safety Net Additive Support	Safety Valve Support	High Cost Model Support	Long Term Support	Interstate Common Line Support	Interstate Access Support	Local Switching Support	Total High Cost Support
Alabama	$0.58	$0.01	$0.00	$1.39	($0.00)	$0.54	$0.61	$0.18	$3.31
Alaska	7.35	0.04	0.02	0.00	0.00	6.99	0.00	2.04	16.44
American Samoa	5.07	0.00	0.00	0.00	0.00	10.62	0.00	2.27	17.95
Arizona	0.85	0.00	0.00	0.00	0.00	0.31	0.50	0.26	1.93
Arkansas	3.02	0.02	0.00	0.00	0.00	1.88	0.75	0.39	6.05
California	0.14	0.00	0.00	0.00	0.00	0.09	0.13	0.02	0.38
Colorado	1.05	0.00	0.00	0.00	(0.00)	0.58	0.63	0.14	2.40
Connecticut	0.00	0.00	0.00	0.00	0.00	0.04	0.02	0.03	0.08
Delaware	0.00	0.00	0.00	0.00	0.00	0.00	0.04	0.00	0.04
Dist. of Columbia	0.00	0.00	0.00	0.00	0.00	0.00	0.00	0.00	0.00
Florida	0.08	0.00	0.00	0.00	(0.00)	0.07	0.43	0.03	0.61
Georgia	0.62	0.00	0.00	0.00	0.00	0.48	0.37	0.21	1.68
Guam	6.40	0.00	0.00	0.00	0.00	6.47	0.00	0.00	12.87
Hawaii	1.29	0.00	0.00	0.00	0.00	1.21	0.27	0.29	3.05
Idaho	2.63	0.02	0.00	0.00	0.00	1.05	1.85	0.77	6.32
Illinois	0.18	0.00	0.00	0.00	0.00	0.27	0.14	0.11	0.70
Indiana	0.22	0.01	0.00	0.00	(0.00)	0.30	0.54	0.22	1.29
Iowa	0.75	0.06	0.00	0.00	0.00	1.28	0.21	0.83	3.12
Kansas	4.02	0.03	0.00	0.00	0.00	2.20	0.31	0.73	7.29
Kentucky	0.86	0.00	0.00	0.62	0.00	0.71	0.67	0.19	3.05
Louisiana	1.62	0.00	0.00	0.00	0.00	0.82	0.33	0.17	2.95
Maine	0.63	0.00	0.00	0.18	0.00	1.06	0.02	0.60	2.50
Maryland	0.01	0.00	0.00	0.00	0.00	0.01	0.05	0.02	0.10
Massachusetts	0.00	0.00	0.00	0.00	0.00	0.01	0.04	0.02	0.08
Michigan	0.33	0.00	0.00	0.00	(0.00)	0.26	0.01	0.12	0.72
Minnesota	0.96	0.07	0.00	0.00	0.00	1.20	0.13	0.60	2.95
Mississippi	1.06	0.01	0.00	5.71	0.00	0.48	0.72	0.16	8.15
Missouri	0.90	0.01	0.00	0.00	0.00	0.68	0.33	0.18	2.10
Montana	3.49	0.03	0.00	2.55	0.00	2.55	0.17	1.05	9.84
Nebraska	1.58	0.05	0.00	0.67	0.00	1.41	0.54	1.04	5.29
Nevada	0.39	0.01	0.00	0.00	0.00	0.36	0.65	0.41	1.83
New Hampshire	0.07	0.00	0.00	0.00	0.00	0.23	0.19	0.43	0.93
New Jersey	0.00	0.00	0.00	0.00	0.00	0.00	0.00	0.01	0.02
New Mexico	1.75	0.01	0.00	0.00	0.00	1.02	0.74	0.81	4.33
New York	0.04	0.00	0.00	0.00	0.00	0.05	0.11	0.08	0.29
North Carolina	0.17	0.00	0.00	0.00	0.00	0.37	0.54	0.09	1.18
North Dakota	3.04	0.02	0.00	0.00	0.00	3.47	0.12	2.30	8.95
N. Mariana Islands	0.00	0.00	0.00	0.00	0.00	0.00	0.90	0.83	1.73
Ohio	0.11	0.01	0.00	0.00	0.00	0.12	0.19	0.05	0.47
Oklahoma	2.49	0.01	0.00	0.00	0.00	1.80	0.22	0.70	5.23
Oregon	0.89	0.01	0.00	0.00	(0.02)	0.71	0.80	0.32	2.71
Pennsylvania	0.02	0.00	0.00	0.00	0.00	0.40	0.23	0.06	0.71
Puerto Rico	0.00	0.00	0.00	0.00	0.00	4.34	0.00	0.00	4.34
Rhode Island	0.00	0.00	0.00	0.00	0.00	0.00	0.01	0.00	0.01
South Carolina	0.96	0.04	0.00	0.00	0.00	1.16	0.49	0.18	2.82
South Dakota	4.41	0.08	0.00	0.34	0.00	3.95	0.02	2.05	10.86
Tennessee	0.34	(0.00)	0.00	0.00	0.00	0.53	0.24	0.17	1.28
Texas	0.70	0.00	0.00	0.00	(0.00)	0.45	0.27	0.13	1.56
Utah	0.52	0.00	0.01	0.00	0.00	0.67	0.18	0.29	1.67
Vermont	1.23	0.00	0.00	1.66	0.00	1.52	0.39	0.87	5.67
Virgin Islands	17.23	0.00	0.00	0.00	0.00	9.82	0.00	0.00	27.05
Virginia	0.05	(0.00)	0.00	0.00	0.00	0.12	1.04	0.09	1.30
Washington	0.48	0.00	0.00	0.00	(0.00)	0.43	0.61	0.15	1.66
West Virginia	1.01	0.01	0.00	1.72	0.00	0.14	1.28	0.16	4.33
Wisconsin	0.67	0.03	0.08	0.00	0.01	1.22	0.01	0.56	2.57
Wyoming	3.25	0.04	0.00	3.07	0.00	2.56	1.55	1.65	12.11
Industry	$0.53	$0.01	$0.00	$0.13	($0.00)	$0.51	$0.30	$0.18	$1.66

Notes: Details may not appear to add to totals due to rounding.
Based on 2005 support payments and reported ILEC loops and CETC loops or lines from USAC filing for the Fourth Quarter 2005.

Table 3.17
ILEC High-Cost Loop Support Data
for 2004 by State or Jurisdiction

Study Area Name	Unseparated NTS Revenue Requirement $	Number of Loops	Unseparated NTS Revenue Requirement per Loop $	Projected High-Cost Loop Support Payments for 2005 $	Percent of Total %
ALABAMA	790,346,242	2,275,897	347.27	38,680,394	3.443
ALASKA	201,609,156	414,396	486.51	45,254,251	4.028
AMERICAN SAMOA	4,473,785	10,872	411.50	317,646	0.028
ARIZONA	950,456,897	2,577,209	368.79	32,408,608	2.885
ARKANSAS	566,111,989	1,371,860	412.66	53,920,384	4.799
CALIFORNIA	3,990,705,231	21,285,036	187.49	45,464,657	4.047
COLORADO	922,575,541	2,606,818	353.91	29,895,535	2.661
CONNECTICUT	567,921,756	2,135,021	266.00	0	0.000
DELAWARE	149,350,405	546,439	273.32	0	0.000
DISTRICT OF COLUMBIA	88,113,591	791,292	111.35	0	0.000
FLORIDA	3,336,298,402	10,356,878	322.13	13,394,016	1.192
GEORGIA	1,796,780,679	4,611,880	389.60	49,659,819	4.420
GUAM	30,758,191	67,059	458.67	4,015,315	0.357
HAWAII	200,229,344	665,486	300.88	10,681,979	0.951
IDAHO	227,910,908	714,999	318.76	20,342,251	1.811
ILLINOIS	1,548,369,952	7,323,440	211.43	17,703,228	1.576
INDIANA	867,889,437	3,492,042	248.53	11,068,469	0.985
IOWA	383,938,107	1,540,622	249.21	16,883,420	1.503
KANSAS	532,601,172	1,380,168	385.90	72,255,927	6.431
KENTUCKY	722,114,291	2,003,264	360.47	21,134,246	1.881
LOUISIANA	806,889,605	2,268,720	355.66	46,152,754	4.108
MAINE	243,238,772	808,894	300.71	6,414,018	0.571
MARYLAND	822,380,232	3,606,266	228.04	316,161	0.028
MASSACHUSETTS	829,626,776	3,779,199	219.52	86,280	0.008
MICHIGAN	1,426,394,565	5,688,091	250.77	19,713,834	1.755
MINNESOTA	758,117,812	2,703,043	280.47	28,578,208	2.544
MISSISSIPPI	565,450,403	1,328,966	425.48	28,125,313	2.503
MISSOURI	1,056,164,295	3,247,315	325.24	39,233,118	3.492
MONTANA	200,957,580	506,462	396.79	24,309,672	2.164
NEBRASKA	277,903,679	815,003	340.98	17,005,963	1.514
NEVADA	272,845,016	1,267,684	215.23	5,657,449	0.504
NEW HAMPSHIRE	213,517,697	754,305	283.07	246,503	0.022
NEW JERSEY	1,437,766,879	5,983,090	240.31	0	0.000
NEW MEXICO	324,658,786	940,723	345.12	20,575,574	1.831
NEW YORK	2,019,108,683	11,284,257	178.93	8,849,140	0.788
NORTH CAROLINA	1,441,384,620	4,596,547	313.58	13,377,774	1.191
NORTH DAKOTA	126,231,418	347,899	362.84	14,896,721	1.326
NORTHERN MARIANA ISLANDS	6,382,604	24,480	260.73	0	0.000
OHIO	1,539,340,456	6,372,077	241.58	7,502,937	0.668
OKLAHOMA	595,427,418	1,732,719	343.64	50,416,224	4.487
OREGON	612,923,837	1,933,674	316.97	22,602,987	2.012
PENNSYLVANIA	1,868,867,802	7,345,084	254.44	2,624,769	0.234
PUERTO RICO	475,135,290	1,180,127	402.61	12,110,742	1.078
RHODE ISLAND	130,127,928	491,107	264.97	0	0.000
SOUTH CAROLINA	787,313,522	2,174,893	362.00	27,182,478	2.419
SOUTH DAKOTA	145,758,204	348,183	418.63	24,249,365	2.158
TENNESSEE	995,522,735	3,085,923	322.60	14,376,030	1.280
TEXAS	3,837,125,255	11,590,562	331.06	101,505,085	9.034
UTAH	327,063,144	1,056,543	309.56	9,195,116	0.818
VERMONT	141,236,312	407,202	346.85	6,094,549	0.542
VIRGIN ISLANDS	40,860,498	69,425	588.56	10,785,233	0.960
VIRGINIA	1,244,654,988	4,290,319	290.11	3,202,856	0.285
WASHINGTON	968,547,890	3,419,234	283.26	18,387,520	1.637
WEST VIRGINIA	366,629,944	980,333	373.99	15,584,017	1.387
WISCONSIN	841,124,231	3,089,638	272.24	29,210,855	2.600
WYOMING	130,511,585	289,052	451.52	11,886,977	1.058
GRAND TOTAL	45,755,745,534	165,977,717	275.67	1,123,536,366	100.000

Source: National Exchange Carrier Association, *Universal Service Fund 2005 Submission of 2004 Study Results* (October 1, 2005)

Table 3.18
ILEC High-Cost Loop Support Data
Percentage Changes from 2003 to 2004 by State or Jurisdiction

State or Jurisdiction	Unseparated NTS Revenue Requirement	Number of Loops	Unseparated NTS Revenue Requirement per Loop	High Cost Loop Support Payment Projections in Later Year*
ALABAMA	1.74	-3.03	4.91	4.30
ALASKA	-1.43	-6.56	5.49	-2.18
AMERICAN SAMOA	-6.46	1.06	-7.44	-51.22
ARIZONA	-3.62	-6.12	2.66	14.29
ARKANSAS	-0.49	-3.05	2.64	-6.46
CALIFORNIA	-1.16	-2.79	1.67	13.02
COLORADO	-4.88	-3.70	-1.23	-7.81
CONNECTICUT	-5.71	-4.25	-1.52	0.00
DELAWARE	-0.28	-3.20	3.02	0.00
DISTRICT OF COLUMBIA	-8.46	-4.93	-3.71	0.00
FLORIDA	3.72	-3.75	7.76	17.84
GEORGIA	3.74	-3.96	8.02	10.72
GUAM	0.81	-0.32	1.13	-10.06
HAWAII	7.02	-3.22	10.58	67.17
IDAHO	-6.18	-1.58	-4.68	-7.69
ILLINOIS	-2.19	-4.38	2.28	21.00
INDIANA	-2.13	-3.54	1.46	30.43
IOWA	-1.04	-4.22	3.32	25.76
KANSAS	-2.87	-7.00	4.45	4.98
KENTUCKY	-1.87	-3.96	2.17	-3.57
LOUISIANA	-0.01	-5.02	5.27	-2.15
MAINE	1.10	-4.82	6.22	15.59
MARYLAND	-0.77	-3.61	2.94	52.89
MASSACHUSETTS	-1.46	-5.16	3.90	-59.52
MICHIGAN	-2.05	-4.60	2.68	-1.32
MINNESOTA	-1.63	-5.10	3.65	12.83
MISSISSIPPI	1.88	-3.48	5.55	5.94
MISSOURI	-3.03	-4.12	1.13	1.29
MONTANA	-0.16	-3.19	3.13	-9.75
NEBRASKA	-0.66	-4.14	3.64	4.96
NEVADA	-2.10	-3.54	1.49	9.52
NEW HAMPSHIRE	0.80	-3.82	4.80	-62.82
NEW JERSEY	0.27	-5.45	6.04	0.00
NEW MEXICO	-2.04	-2.73	0.71	3.19
NEW YORK	-32.56	-5.96	-28.28	10.23
NORTH CAROLINA	-1.67	-5.06	3.57	-21.48
NORTH DAKOTA	-1.06	-5.06	4.21	17.43
NORTHERN MARIANA ISLANDS	8.33	1.80	6.41	0.00
OHIO	0.32	-4.31	4.84	-17.47
OKLAHOMA	-0.95	-5.15	4.43	-2.53
OREGON	-3.32	-3.51	0.19	2.60
PENNSYLVANIA	1.89	-4.27	6.43	47.11
PUERTO RICO	-1.89	-5.02	3.30	-6.21
RHODE ISLAND	4.55	-10.63	17.00	0.00
SOUTH CAROLINA	-2.49	-3.50	1.05	5.12
SOUTH DAKOTA	0.72	-5.97	7.12	14.11
TENNESSEE	-0.11	-3.75	3.79	1.41
TEXAS	-0.01	-3.73	3.86	2.84
UTAH	-3.16	-3.17	0.01	1.27
VERMONT	2.78	-1.74	4.60	4.30
VIRGIN ISLANDS	-8.51	-0.38	-8.16	-25.01
VIRGINIA	-2.55	-4.00	1.51	5.88
WASHINGTON	-2.40	-3.04	0.66	-4.19
WEST VIRGINIA	5.59	-1.57	7.27	11.00
WISCONSIN	-0.24	-4.22	4.16	-0.86
WYOMING	-5.81	-2.33	-3.56	-17.59
GRAND TOTAL	-2.62	-4.14	1.59	2.47

* Percentage changes from 2005 to 2006.

Source: Calculated from National Exchange Carrier Association data.

Table 3.19
Unseparated ILEC Non-Traffic-Sensitive Revenue Requirement by State or Jurisdiction ($)

State or Jurisdiction	2000	2001	2002	2003	2004
ALABAMA	669,940,042	725,835,191	747,265,108	776,864,426	790,346,242
ALASKA	180,391,482	186,752,252	200,251,278	204,525,800	201,609,156
AMERICAN SAMOA	2,691,847	3,071,640	4,690,301	4,782,632	4,473,785
ARIZONA	975,543,328	1,015,671,071	978,823,361	986,180,276	950,456,897
ARKANSAS	583,472,044	611,880,128	581,903,414	568,890,582	566,111,989
CALIFORNIA	4,067,552,668	4,378,254,907	4,267,027,021	4,037,737,264	3,990,705,231
COLORADO	985,964,760	1,004,931,399	982,055,391	969,904,686	922,575,541
CONNECTICUT	593,307,436	599,630,095	632,545,178	602,315,677	567,921,756
DELAWARE	128,596,960	132,047,164	132,508,550	149,771,200	149,350,405
DISTRICT OF COLUMBIA	87,449,089	87,254,075	86,463,630	96,254,122	88,113,591
FLORIDA	3,074,659,873	3,215,805,631	3,081,404,543	3,216,665,277	3,336,298,402
GEORGIA	1,628,617,536	1,734,932,704	1,737,092,635	1,732,051,271	1,796,780,679
GUAM	21,077,211	24,249,390	23,448,325	30,511,111	30,758,191
HAWAII	162,023,709	179,547,806	180,654,867	187,089,931	200,229,344
IDAHO	228,344,879	234,020,415	237,745,862	242,925,904	227,910,908
ILLINOIS	1,559,067,428	1,547,277,135	1,589,784,573	1,583,108,249	1,548,369,952
INDIANA	830,254,110	828,418,542	864,781,810	886,813,376	867,889,437
IOWA	378,598,049	379,166,855	369,582,180	387,969,576	383,938,107
KANSAS	545,366,462	557,403,069	566,599,415	548,325,820	532,601,172
KENTUCKY	682,716,921	695,225,510	731,596,182	735,902,007	722,114,291
LOUISIANA	761,953,677	798,800,305	815,948,278	807,000,248	806,889,605
MAINE	222,672,359	239,822,901	232,935,166	240,584,261	243,238,772
MARYLAND	760,703,976	778,078,394	782,021,570	828,774,794	822,380,232
MASSACHUSETTS	732,113,189	807,628,938	802,872,856	841,880,171	829,626,776
MICHIGAN	1,460,076,551	1,484,725,945	1,499,747,138	1,456,175,046	1,426,394,565
MINNESOTA	762,419,393	776,711,619	759,722,363	770,670,548	758,117,812
MISSISSIPPI	507,387,567	540,192,086	557,151,509	555,003,956	565,450,403
MISSOURI	1,001,680,085	1,105,784,931	1,101,685,502	1,089,215,268	1,056,164,295
MONTANA	193,188,812	195,002,325	197,252,629	201,276,114	200,957,580
NEBRASKA	271,299,490	281,616,474	271,039,225	279,743,182	277,903,679
NEVADA	269,180,068	277,924,954	280,144,592	278,705,038	272,845,016
NEW HAMPSHIRE	215,226,756	214,873,397	202,597,042	211,828,637	213,517,697
NEW JERSEY	1,348,962,395	1,375,211,797	1,362,051,996	1,433,913,120	1,437,766,879
NEW MEXICO	318,821,995	317,076,652	327,228,914	331,406,721	324,658,786
NEW YORK	3,210,322,334	2,870,432,134	2,928,851,460	2,993,947,747	2,019,108,683
NORTH CAROLINA	1,431,007,194	1,478,801,529	1,473,158,486	1,465,894,177	1,441,384,620
NORTH DAKOTA	126,033,362	126,403,939	123,824,799	127,585,779	126,231,418
NORTHERN MARIANA ISLANDS	9,990,710	7,977,383	7,094,854	5,891,915	6,382,604
OHIO	1,446,859,118	1,466,204,074	1,541,593,950	1,534,467,499	1,539,340,456
OKLAHOMA	585,979,346	634,435,976	638,174,319	601,140,994	595,427,418
OREGON	586,590,503	617,745,921	627,355,360	634,001,446	612,923,837
PENNSYLVANIA	1,808,851,259	1,786,141,501	1,784,133,147	1,834,282,847	1,868,867,802
PUERTO RICO	554,669,798	555,774,478	532,612,088	484,288,020	475,135,290
RHODE ISLAND	129,731,515	130,539,337	125,770,240	124,459,901	130,127,928
SOUTH CAROLINA	747,231,044	787,524,763	794,354,739	807,412,940	787,313,522
SOUTH DAKOTA	135,121,352	136,525,873	138,513,382	144,713,936	145,758,204
TENNESSEE	945,534,208	978,728,688	994,603,723	996,594,771	995,522,735
TEXAS	3,828,529,844	3,987,087,459	4,109,295,716	3,837,459,203	3,837,125,255
UTAH	325,988,333	341,597,854	349,547,352	337,722,232	327,063,144
VERMONT	123,339,374	130,149,275	128,419,319	137,421,675	141,236,312
VIRGIN ISLANDS	45,609,734	41,817,775	43,049,491	44,663,332	40,860,498
VIRGINIA	1,189,758,641	1,227,839,225	1,202,089,310	1,277,241,325	1,244,654,988
WASHINGTON	993,329,029	980,443,096	972,362,761	992,386,178	968,547,890
WEST VIRGINIA	348,990,894	353,549,727	345,937,519	347,233,812	366,629,944
WISCONSIN	779,037,333	813,423,230	864,385,121	843,145,486	841,124,231
WYOMING	137,291,379	135,419,509	136,132,048	138,562,903	130,511,585
GRAND TOTAL	45,701,118,452	46,923,388,444	47,049,881,588	46,985,284,409	45,755,745,534

Source: National Exchange Carrier Association, *Universal Service Fund 2005 Submission of 2004 Study Results* (October 1, 2005)

Table 3.20
Number of ILEC Loops by State or Jurisdiction

State or Jurisdiction	2000	2001	2002	2003	2004
ALABAMA	2,534,276	2,496,947	2,417,805	2,346,935	2,275,897
ALASKA	455,980	462,321	451,038	443,468	414,396
AMERICAN SAMOA	9,978	10,325	10,651	10,758	10,872
ARIZONA	3,138,832	3,094,396	2,929,001	2,745,145	2,577,209
ARKANSAS	1,547,626	1,508,982	1,453,606	1,415,011	1,371,860
CALIFORNIA	23,777,518	23,385,490	22,684,627	21,895,130	21,285,036
COLORADO	3,004,825	2,948,466	2,808,728	2,706,846	2,606,818
CONNECTICUT	2,552,614	2,406,704	2,322,733	2,229,844	2,135,021
DELAWARE	598,874	589,979	580,535	564,508	546,439
DISTRICT OF COLUMBIA	924,593	919,587	897,193	832,290	791,292
FLORIDA	11,485,726	11,318,585	11,050,407	10,760,153	10,356,878
GEORGIA	5,286,069	5,147,960	4,952,235	4,802,203	4,611,880
GUAM	74,006	72,441	70,975	67,274	67,059
HAWAII	723,509	721,233	706,080	687,622	665,486
IDAHO	769,763	762,986	742,213	726,447	714,999
ILLINOIS	8,211,379	8,012,703	7,988,557	7,658,752	7,323,440
INDIANA	3,709,437	3,802,410	3,723,546	3,620,181	3,492,042
IOWA	1,729,130	1,704,659	1,659,718	1,608,428	1,540,622
KANSAS	1,732,684	1,666,564	1,572,621	1,484,111	1,380,168
KENTUCKY	2,225,421	2,208,111	2,162,188	2,085,774	2,003,264
LOUISIANA	2,612,593	2,574,481	2,497,719	2,388,541	2,268,720
MAINE	874,170	884,468	877,219	849,825	808,894
MARYLAND	3,932,364	3,940,213	3,843,853	3,741,166	3,606,266
MASSACHUSETTS	4,531,432	4,410,407	4,189,345	3,984,705	3,779,199
MICHIGAN	6,478,491	6,149,400	6,279,351	5,962,423	5,688,091
MINNESOTA	3,200,879	3,133,779	2,984,319	2,848,159	2,703,043
MISSISSIPPI	1,453,527	1,443,427	1,410,890	1,376,874	1,328,966
MISSOURI	3,695,851	3,629,551	3,517,678	3,386,695	3,247,315
MONTANA	559,817	553,983	541,045	523,159	506,462
NEBRASKA	1,015,040	954,568	911,123	850,241	815,003
NEVADA	1,336,899	1,350,053	1,346,815	1,314,168	1,267,684
NEW HAMPSHIRE	860,595	855,403	812,911	784,265	754,305
NEW JERSEY	6,927,404	6,923,410	6,628,315	6,327,653	5,983,090
NEW MEXICO	1,010,033	1,004,001	990,078	967,127	940,723
NEW YORK	13,230,548	13,076,534	12,580,872	11,999,874	11,284,257
NORTH CAROLINA	5,213,336	5,107,187	4,999,581	4,841,747	4,596,547
NORTH DAKOTA	397,232	392,470	380,073	366,430	347,899
NORTHERN MARIANA ISLANDS	20,990	21,521	22,206	24,047	24,480
OHIO	7,001,885	7,053,885	6,891,145	6,659,078	6,372,077
OKLAHOMA	2,111,252	2,035,224	1,933,070	1,826,759	1,732,719
OREGON	2,206,505	2,170,308	2,083,042	2,004,027	1,933,674
PENNSYLVANIA	8,385,307	8,301,408	8,001,521	7,672,419	7,345,084
PUERTO RICO	1,331,851	1,337,732	1,289,665	1,242,555	1,180,127
RHODE ISLAND	660,645	641,977	595,651	549,546	491,107
SOUTH CAROLINA	2,387,760	2,366,467	2,312,709	2,253,873	2,174,893
SOUTH DAKOTA	428,561	410,303	394,207	370,306	348,183
TENNESSEE	3,475,327	3,387,161	3,291,723	3,206,196	3,085,923
TEXAS	13,428,870	13,192,188	12,752,894	12,039,383	11,590,562
UTAH	1,212,937	1,171,918	1,115,866	1,091,111	1,056,543
VERMONT	425,920	426,058	421,959	414,410	407,202
VIRGIN ISLANDS	68,283	68,817	69,375	69,691	69,425
VIRGINIA	4,842,764	4,760,632	4,638,502	4,468,986	4,290,319
WASHINGTON	3,829,617	3,743,441	3,617,144	3,526,338	3,419,234
WEST VIRGINIA	1,040,228	1,035,885	1,021,883	995,947	980,333
WISCONSIN	3,508,057	3,525,422	3,362,215	3,225,816	3,089,638
WYOMING	310,376	312,629	304,912	295,944	289,052
GRAND TOTAL	188,499,586	185,587,160	180,095,333	173,140,364	165,977,717

Source: National Exchange Carrier Association, *Universal Service Fund 2005 Submission of 2004 Study Results* (October 1, 2005)

Table 3.21
Unseparated ILEC NTS Revenue Requirement per Loop by State or Jurisdiction ($)

State or Jurisdiction	2000	2001	2002	2003	2004
ALABAMA	264.35	290.69	309.07	331.01	347.27
ALASKA	395.61	403.94	443.98	461.20	486.51
AMERICAN SAMOA	269.78	297.50	440.36	444.57	411.50
ARIZONA	310.80	328.23	334.18	359.25	368.79
ARKANSAS	377.01	405.49	400.32	402.04	412.66
CALIFORNIA	171.07	187.22	188.10	184.41	187.49
COLORADO	328.13	340.83	349.64	358.32	353.91
CONNECTICUT	232.43	249.15	272.33	270.12	266.00
DELAWARE	214.73	223.82	228.25	265.31	273.32
DISTRICT OF COLUMBIA	94.58	94.88	96.37	115.65	111.35
FLORIDA	267.69	284.12	278.85	298.94	322.13
GEORGIA	308.10	337.01	350.77	360.68	389.60
GUAM	284.80	334.75	330.37	453.53	458.67
HAWAII	223.94	248.95	255.86	272.08	300.88
IDAHO	296.64	306.72	320.32	334.40	318.76
ILLINOIS	189.87	193.10	199.01	206.71	211.43
INDIANA	223.82	217.87	232.25	244.96	248.53
IOWA	218.95	222.43	222.68	241.21	249.21
KANSAS	314.75	334.46	360.29	369.46	385.90
KENTUCKY	306.78	314.85	338.36	352.82	360.47
LOUISIANA	291.65	310.28	326.68	337.86	355.66
MAINE	254.72	271.15	265.54	283.10	300.71
MARYLAND	193.45	197.47	203.45	221.53	228.04
MASSACHUSETTS	161.56	183.12	191.65	211.28	219.52
MICHIGAN	225.37	241.44	238.84	244.23	250.77
MINNESOTA	238.19	247.85	254.57	270.59	280.47
MISSISSIPPI	349.07	374.24	394.89	403.09	425.48
MISSOURI	271.03	304.66	313.19	321.62	325.24
MONTANA	345.09	352.00	364.58	384.73	396.79
NEBRASKA	267.28	295.02	297.48	329.02	340.98
NEVADA	201.35	205.86	208.01	212.08	215.23
NEW HAMPSHIRE	250.09	251.20	249.22	270.10	283.07
NEW JERSEY	194.73	198.63	205.49	226.61	240.31
NEW MEXICO	315.66	315.81	330.51	342.67	345.12
NEW YORK	242.64	219.51	232.80	249.50	178.93
NORTH CAROLINA	274.49	289.55	294.66	302.76	313.58
NORTH DAKOTA	317.28	322.07	325.79	348.19	362.84
NORTHERN MARIANA ISLANDS	475.97	370.68	319.50	245.02	260.73
OHIO	206.64	207.86	223.71	230.43	241.58
OKLAHOMA	277.55	311.73	330.14	329.08	343.64
OREGON	265.85	284.64	301.17	316.36	316.97
PENNSYLVANIA	215.72	215.16	222.97	239.07	254.44
PUERTO RICO	416.47	415.46	412.98	389.75	402.61
RHODE ISLAND	196.37	203.34	211.15	226.48	264.97
SOUTH CAROLINA	312.94	332.79	343.47	358.23	362.00
SOUTH DAKOTA	315.29	332.74	351.37	390.80	418.63
TENNESSEE	272.07	288.95	302.15	310.83	322.60
TEXAS	285.10	302.23	322.22	318.74	331.06
UTAH	268.76	291.49	313.25	309.52	309.56
VERMONT	289.58	305.47	304.34	331.61	346.85
VIRGIN ISLANDS	667.95	607.67	620.53	640.88	588.56
VIRGINIA	245.68	257.92	259.15	285.80	290.11
WASHINGTON	259.38	261.91	268.82	281.42	283.26
WEST VIRGINIA	335.49	341.30	338.53	348.65	373.99
WISCONSIN	222.07	230.73	257.09	261.37	272.24
WYOMING	442.34	433.16	446.46	468.21	451.52
GRAND TOTAL	242.45	252.84	261.25	271.37	275.67

Source: National Exchange Carrier Association, *Universal Service Fund 2005 Submission of 2004 Study Results* (October 1, 2005)

Table 3.22
High-Cost Loop Support Payments By Study Area
(Dollars)

Study Area ID Code	Study Area Name	1998 Total	1999 Total	2000 Total	2001 Total	2002 Total	2003 Total	2004 Total	2005 Total	2006 Total
TOTAL	ALABAMA	21,800,835	21,708,609	13,576,288	15,453,729	16,050,478	18,042,245	16,927,983	19,306,707	22,108,791
250282	BLOUNTSVILLE TEL. CO., INC.	601,168	517,764	582,180	584,166	631,392	811,072	935,706	1,016,310	611,511
250283	BRINDLEE MOUNTAIN TEL. CO.	0	0	0	0	0	0	0	0	0
250284	BUTLER TEL. CO., INC.	1,199,885	1,262,730	1,165,956	1,171,074	1,161,216	1,077,138	879,120	915,360	950,466
250285	CASTLEBERRY TEL. CO., INC.	5,202	10,980	10,980	12,672	20,964	24,956	24,420	41,916	47,778
250286	NATIONAL TEL. CO. OF AL	19,157	40,296	43,068	49,854	66,648	265,139	319,872	464,208	631,161
250290	FARMERS TEL. COOP., INC.-AL	513,017	590,040	958,500	902,772	1,170,114	1,310,610	1,198,740	1,480,872	1,514,673
250295	GRACEBA TOTAL COMM.	0	0	0	3,540	444,957	672,310	726,732	713,636	853,878
250298	GULF TEL. CO.-AL	0	0	1,698,264	1,566,900	0	(8,088)	0	742,164	1,474,002
250299	HAYNEVILLE TEL. CO., INC.	242,799	316,008	313,752	423,636	437,496	542,946	567,144	405,840	496,371
250300	HOPPER TELECOMMUNICATIONS CO., INC.	840,087	905,112	906,108	2,093,751	2,026,806	2,263,228	2,156,643	1,946,709	2,379,387
250301	FRONTIER COMM. OF LAMAR COUNTY, INC.	4,320	12,384	12,372	16,392	32,664	40,322	40,998	78,420	90,090
250302	ALLTEL ALABAMA	2,423,657	2,513,478	2,518,548	2,345,037	2,917,176	2,654,798	1,935,363	1,815,771	1,501,257
250304	MILLRY TEL. CO., INC.	1,025,676	1,106,028	1,114,536	931,122	1,039,248	847,936	782,124	668,136	511,734
250305	MON-CRE TEL. COOP. INC.	335,246	330,228	293,844	266,532	380,844	1,155,380	1,400,688	1,399,188	1,344,537
250306	FRONTIER COMM. OF AL, INC.	110,234	88,440	209,484	200,934	325,752	140,666	(16,416)	1,007,340	732,825
250307	MOUNDVILLE TEL. CO.	0	0	28,972	342,288	421,992	477,742	540,876	455,367	473,097
250308	NEW HOPE TEL. COOP., INC.-AL	0	0	0	0	617,632	1,062,996	1,124,820	1,395,648	1,172,706
250311	OAKMAN TEL. CO., INC.	26,856	55,524	59,508	68,586	85,620	101,736	107,124	167,088	166,083
250312	OTELCO TELEPHONE LLC	0	0	0	0	0	0	0	0	0
250314	PEOPLES TEL. CO.	1,433,892	1,960,209	2,020,572	2,356,767	2,393,106	2,150,460	2,103,222	2,175,654	2,581,926
250315	PINE BELT TEL. CO.	504,686	440,976	423,528	600,324	619,248	652,654	573,600	576,168	761,814
250316	RAGLAND TEL. CO.	306,570	348,696	394,992	438,036	350,232	518,556	766,032	705,852	764,109
250317	ROANOKE TEL. CO., INC.	0	0	0	0	0	22,979	112,576	321,651	552,108
250318	FRONTIER COMM. OF THE SOUTH, INC.	518,951	330,912	796,692	1,047,084	831,720	1,093,024	400,380	229,560	610,824
250322	UNION SPRINGS TEL. CO.	9,502	21,144	24,432	32,262	66,780	80,712	82,572	157,392	182,160
255181	SOUTH CENTRAL BELL-AL	0	0	0	0	0	0	0	0	0
259001	RCC HOLDINGS	0	0	0	0	8,871	77,513	126,552	183,387	219,132
259004	CELLULAR SOUTH LICENSES, INC. (ALABAMA)	0	0	0	0	0	5,460	5,115	15,360	61,833
259005	CORR WIRELESS COMMUNICATIONS, LLC	0	0	0	0	0	0	0	0	721,218
259007	NPCR, INC.	0	0	0	0	0	0	33,980	227,710	702,111
259788	CENTURYTEL OF ALABAMA, LLC (SOUTHERN)	8,660,284	6,750,840	0	0	0	0	0	0	0
259789	CENTURYTEL OF ALABAMA, LLC (NORTHERN)	3,019,646	4,106,820	0	0	0	0	0	0	0
TOTAL	ALASKA	32,000,263	36,858,696	38,592,012	43,763,238	44,675,073	42,820,132	48,040,754	53,747,618	61,508,019
610989	ADAK EAGLE ENTERPRISES D/B/A ADAK TEL UTILITY	0	0	0	0	0	0	0	0	0
613000	ACS OF ANCHORAGE, INC.	0	0	0	0	0	0	0	0	0
613001	ARCTIC SLOPE TEL. ASSOCIATION COOP.INC.	691,758	496,176	605,544	706,548	871,200	890,076	938,556	1,056,084	1,084,863
613002	BETTLES TELEPHONE CO. INC.	37,183	60,324	53,028	46,566	38,940	35,214	37,320	35,556	27,561
613003	BRISTOL BAY TELEPHONE COOP. INC.	278,262	354,612	377,568	317,544	325,620	445,732	472,692	498,408	443,202
613004	BUSH-TELL INC.	210,827	225,792	201,324	202,764	275,196	298,902	338,124	374,761	347,121
613005	CIRCLE UTILITIES	9,478	9,012	9,012	9,576	5,712	7,206	6,636	6,720	9,621
613006	COPPER VALLEY TEL. COOP. INC.	1,672,245	2,406,696	2,772,024	3,396,252	3,512,772	3,885,384	4,262,112	4,836,444	5,152,485
613007	CORDOVA TELEPHONE COOPERATIVE, INC.	147,054	234,528	254,880	233,118	266,028	266,292	288,162	352,296	440,631
613008	ACS OF FAIRBANKS, INC.	1,275,406	1,486,218	1,912,584	3,027,126	3,093,108	1,328,302	2,833,728	1,792,128	1,404,816
613010	ACS - NORTHLAND GLACIER STATE	10,806,330	11,400,843	10,869,804	13,288,902	12,097,152	11,607,612	12,440,412	12,498,192	11,493,267
613011	INTERIOR TELEPHONE COMPANY INC.	1,379,388	1,849,803	2,112,876	2,359,200	2,619,804	2,875,436	2,867,370	2,644,860	2,597,511
613012	ACS - ALASKA JUNEAU	0	0	0	0	0	0	0	0	0
613013	KETCHIKAN PUBLIC UTILITIES	248,037	327,552	920,244	684,366	845,280	1,181,742	1,350,240	1,338,348	1,506,054
613015	MATANUSKA TELEPHONE ASSOC., INC.	10,667,579	12,341,568	13,094,592	12,871,116	13,079,928	12,965,826	14,133,732	13,624,920	13,525,740
613016	MUKLUK TEL. COMPANY, INC.	469,274	585,945	674,532	675,102	649,032	841,746	767,484	766,716	749,592
613017	ALASKA TELEPHONE COMPANY	170,322	140,388	157,176	574,128	687,216	762,368	1,017,438	1,034,916	1,148,766
613018	NUSHAGAK ELECTRIC & TELEPHONE COOP., INC.	355,601	365,244	363,480	466,212	589,632	568,478	509,508	711,564	669,156
613019	OTZ TELEPHONE COOPERATIVE, INC.	384,956	610,632	722,736	688,188	931,776	742,068	683,100	666,324	769,356
613020	ACS - NORTHLAND SITKA	1,277,039	2,009,715	1,650,048	2,166,870	2,490,396	1,908,940	1,943,484	1,653,948	1,429,947
613022	ACS - ALASKA GREATLAND	0	0	0	0	0	0	0	0	0
613023	UNITED UTILITIES INC.	1,586,157	1,639,800	1,480,752	1,625,280	1,740,672	1,653,200	1,453,716	1,415,496	1,045,371
613025	YUKON TELEPHONE COMPANY, INC.	119,323	129,024	103,560	139,386	141,000	145,772	146,712	100,872	136,719
613026	NORTH COUNTRY TELEPHONE COMPANY	17,302	15,000	15,024	16,314	23,028	27,756	23,712	22,392	30,648
613028	SUMMIT TEL & TEL CO OF ALASKA	196,742	169,824	241,224	268,680	315,804	328,518	379,608	444,768	442,407
619001	GCI COMMUNICATIONS CORP.	0	0	0	0	75,777	53,562	889,416	680,994	589,317
619002	ALASKA DIGITEL LLC	0	0	0	0	0	0	257,492	559,375	1,090,023
619003	MATANUSKA-KENAI, INC.	0	0	0	0	0	0	0	1,981,353	3,122,154
619004	DOBSON CELLULAR SYSTEMS, INC.	0	0	0	0	0	0	0	0	6,061,806
619005	ALASKA COMMUNICATIONS SYSTEMS HOLDING, INC.	0	0	0	0	0	0	0	4,650,183	6,189,885

Table 3.22
High-Cost Loop Support Payments By Study Area
(Dollars)

Study Area ID Code	Study Area Name	1998 Total	1999 Total	2000 Total	2001 Total	2002 Total	2003 Total	2004 Total	2005 Total	2006 Total
TOTAL	AMERICAN SAMOA	0	0	0	17,676	0	(1,650)	767,700	654,012	309,822
673900	AMERICAN SAMOA TELECOMMUNICATIONS AUTHORITY	0	0	0	17,676	0	(1,650)	767,700	654,012	309,822
TOTAL	ARIZONA	20,543,238	18,362,646	19,688,325	24,449,474	26,403,756	30,528,308	39,848,583	33,039,188	40,269,906
452169	SAN CARLOS APACHE TELECOMM. UTILITY, INC.	12,843	302,343	748,146	1,486,524	1,885,047	1,875,213	1,853,214	1,395,684	1,362,804
452171	ARIZONA TEL. CO.	543,520	727,812	664,284	657,102	605,436	556,040	450,576	419,616	411,792
452172	CITIZENS UTIL RURAL CO INC DBA FRONTIER	6,668,295	5,120,088	4,525,896	5,900,988	3,746,832	3,253,874	4,286,580	2,236,560	2,965,203
452173	TOHONO O'ODHAM UTILITY AUTHORITY	268,953	235,716	638,340	472,350	463,356	759,094	917,925	1,094,436	1,481,481
452174	SOUTHWESTERN TEL. CO.	201,465	315,756	362,976	336,204	362,979	627,713	592,386	550,407	753,834
452175	CENTURYTEL OF SOUTHWEST, INC.-AZ	198,282	173,994	215,904	204,519	208,608	334,099	277,866	242,751	264,165
452176	VALLEY TELEPHONE COOPERATIVE INC-AZ	1,007,964	1,007,964	1,706,652	1,873,908	2,000,586	3,472,455	4,476,669	5,213,415	5,870,778
452179	GILA RIVER TELECOMMUNICATIONS, INC.	976,607	1,333,296	1,250,736	1,080,408	1,131,693	1,326,122	1,571,502	1,666,248	1,629,090
452191	ACCIPITER COMMUNICATIONS, INC.	157,311	231,060	436,503	609,618	676,326	728,302	773,292	801,990	991,824
452200	FORT MOJAVE TELECOMMUNICATIONS, INC.	298,628	308,517	267,444	252,036	290,682	279,194	292,800	314,811	475,683
452226	MIDVALE TELEPHONE EXCHANGE, INC.-ARIZONA	122,700	122,700	327,276	287,064	327,498	429,792	430,731	778,311	897,705
452302	VERIZON CALIFORNIA INC. - AZ	549,618	78,168	396,588	0	1,075,008	554,592	685,620	547,368	1,644,234
453334	TABLE TOP TELEPHONE COMPANY, INC.	219,288	219,288	621,996	710,556	945,636	1,312,366	1,402,218	1,635,990	1,515,468
454426	CITIZENS TEL CO-WHITE MT DBA FRONTIER COMM	4,224,035	4,485,576	4,792,920	7,198,920	6,881,772	8,025,124	8,245,536	5,179,872	6,644,601
454449	NAVAJO COMM CO INC DBA FRONTIER NAVAJO COM-AZ	2,902,081	2,204,052	2,732,664	2,861,088	3,507,708	3,381,308	4,241,640	3,186,756	3,716,730
455101	QWEST CORPORATION - AZ	2,191,648	1,496,316	0	0	0	0	0	0	0
457991	SADDLEBACK COMMUNICATIONS COMPANY	0	0	0	0	0	852,057	1,241,970	1,262,630	1,419,132
459001	SMITH BAGLEY, INC.	0	0	0	518,189	2,294,589	2,760,963	5,779,902	5,285,433	6,524,730
459002	SMITH BAGLEY, INC. (NON-RESERVATION)	0	0	0	0	0	0	2,328,156	1,226,910	1,700,652
TOTAL	ARKANSAS	45,888,519	50,973,342	45,564,663	45,664,170	62,532,024	60,858,997	65,480,010	70,408,890	67,262,784
401142	CENTURYTEL OF NW ARKANSAS, LLC - RUSSELLVILLE	5,606,964	7,649,220	3,063,192	1,815,480	6,817,095	8,818,429	7,869,765	8,072,787	7,804,917
401143	CENTURYTEL OF NW ARKANSAS, LLC-SILOAM SPRINGS	0	0	185,724	0	1,248,813	1,076,439	1,759,389	1,671,870	1,527,063
401144	CENTURYTEL OF CENTRAL ARKANSAS, LLC	7,936,361	9,150,960	7,891,962	10,017,396	19,320,696	14,865,579	16,079,595	14,720,823	14,279,553
401691	ALLTEL ARKANSAS, INC.	8,400,167	9,976,839	9,387,780	9,933,462	8,709,720	7,050,932	3,209,316	2,967,792	1,160,340
401692	ARKANSAS TELEPHONE COMPANY	103,793	281,424	389,532	308,310	509,460	216,170	43,584	(1,872)	0
401697	CENTRAL ARKANSAS TEL. COOP INC.	237,389	234,672	277,164	416,016	543,984	902,092	1,217,034	961,161	841,851
401698	CLEVELAND CTY TEL. CO.	364,531	476,709	426,804	479,964	433,938	612,802	456,978	454,104	429,804
401699	DECATUR TELEPHONE CO INC- ARKANSAS	19,882	20,982	10,338	3,702	6,108	50,179	26,286	22,362	30,546
401702	SOUTH ARKANSAS TEL. CO.,INC.	198,366	464,373	408,960	587,523	602,364	780,470	813,540	1,042,239	1,283,307
401704	LAVACA TELEPHONE-AR	0	0	0	96	0	(32)	0	29,850	79,857
401705	CENTURYTEL OF ARKANSAS, INC.	6,199,433	6,458,352	6,985,749	7,418,940	8,368,698	7,189,214	6,881,673	6,751,215	6,442,914
401709	MADISON COUNTY TEL. CO. INC.	249,710	333,312	282,252	299,076	370,980	405,752	287,668	226,476	296,682
401710	MAGAZINE TELEPHONE COMPANY	18,845	25,620	27,660	32,706	49,236	55,622	58,392	79,548	90,174
401711	CENTURYTEL OF MOUNTAIN HOME, INC.	2,412,143	2,608,464	3,299,526	3,999,351	4,332,144	4,188,264	3,863,754	3,871,965	3,487,551
401712	MOUNTAIN VIEW TELEPHONE COMPANY	51,218	106,620	111,012	124,794	175,644	209,408	215,436	352,200	364,899
401713	NORTHERN ARKANSAS TEL. CO.,INC.	2,559,612	2,622,228	2,656,692	2,185,068	2,367,696	2,478,714	2,422,800	2,776,788	2,427,384
401718	PRAIRIE GROVE TELEPHONE COMPANY	0	0	0	0	0	1,638,156	1,571,193	1,742,400	1,703,835
401720	CENTURYTEL OF REDFIELD, INC.	211,282	310,275	331,176	392,244	329,628	604,059	457,107	506,835	486,585
401721	RICE BELT TEL. CO.,INC.	36,041	33,804	36,036	40,926	88,464	170,982	113,328	200,616	199,035
401722	E. RITTER TELEPHONE COMPANY	53,362	109,584	118,380	137,040	171,480	203,866	211,728	318,468	356,055
401724	SOUTHWEST ARKANSAS TEL. COOP. INC.	1,522,364	1,445,808	1,323,840	1,403,448	1,550,700	1,600,392	1,454,688	1,476,840	1,537,854
401726	TRI-COUNTY TEL. CO. INC.-AR	824,206	943,380	1,159,092	1,295,970	1,493,568	2,539,941	1,614,834	2,202,027	2,254,353
401727	CENTURYTEL OF SOUTH ARKANSAS, INC.	655,551	795,900	633,912	658,392	597,780	616,935	564,723	586,632	608,739
401729	WALNUT HILL TELEPHONE COMPANY	2,335,619	2,244,024	2,482,164	2,866,338	3,099,084	3,057,450	2,893,844	2,779,704	3,379,431
401733	YELCOT TEL. CO.,INC.	414,650	385,932	433,248	471,528	481,092	571,024	423,840	382,188	455,154
401734	YELL COUNTY TELEPHONE COMPANY	439,018	507,204	633,036	666,606	750,132	837,058	821,712	886,476	986,676
403031	SCOTT COUNTY TELEPHONE COMPANY	118,634	124,416	107,484	109,794	113,520	119,100	106,734	112,572	104,340
405211	SOUTHWESTERN BELL-ARKANSAS	4,919,378	3,663,240	2,901,948	0	0	0	0	0	0
409001	SPRINT SPECTRUM DBA SPRINT PCS	0	0	0	0	0	0	860,156	1,056,166	1,286,037
409003	ALLTEL COMMUNICATIONS, INC.	0	0	0	0	0	0	9,180,913	14,158,658	13,357,848
TOTAL	CALIFORNIA	32,452,556	29,726,451	28,187,757	30,031,809	32,376,201	33,316,344	37,448,856	36,639,006	41,714,100
542301	CALAVERAS TELEPHONE COMPANY	663,376	573,492	755,856	556,704	831,804	1,007,854	1,192,476	1,286,988	1,829,655
542302	VERIZON CALIFORNIA INC.-CA (CONTEL)	2,479,298	31,116	0	0	0	0	0	0	0
542308	CITIZENS TEL CO OF CA INC. DBA FRONTIER COMM	8,993,236	9,063,456	8,895,108	10,160,424	11,348,028	10,376,770	11,081,604	9,957,012	14,528,349
542311	CAL-ORE TELEPHONE CO.	656,297	527,376	431,856	410,676	701,196	807,118	1,176,096	1,351,380	1,508,520
542313	DUCOR TELEPHONE COMPANY	292,107	414,336	526,152	509,274	830,412	780,998	856,740	1,019,124	1,016,280
542315	EVANS TELEPHONE COMPANY	861,123	767,088	524,904	566,118	418,008	11,056	(35,784)	0	0
542318	FORESTHILL TELEPHONE COMPANY	515,288	435,096	493,176	450,384	408,456	533,698	549,444	314,460	426,213
542319	VERIZON CALIFORNIA INC.-CA (GTE)	0	0	0	0	0	0	0	0	0
542321	HAPPY VALLEY TELEPHONE COMPANY	1,098,736	1,131,732	1,153,698	1,067,292	1,141,896	899,486	743,736	525,072	408,513

Table 3.22
High-Cost Loop Support Payments By Study Area
(Dollars)

Study Area ID Code	Study Area Name	1998 Total	1999 Total	2000 Total	2001 Total	2002 Total	2003 Total	2004 Total	2005 Total	2006 Total
	CALIFORNIA (CONT.)									
542322	HORNITOS TELEPHONE COMPANY	320,366	380,136	342,300	285,222	240,540	199,190	158,304	160,992	149,658
542323	WINTERHAVEN TELEPHONE COMPANY	438,093	438,087	449,142	374,970	334,725	296,029	263,868	272,649	322,428
542324	KERMAN TELEPHONE COMPANY	235,014	399,048	375,300	377,382	440,592	987,955	1,354,956	2,082,192	1,908,567
542332	THE PONDEROSA TELEPHONE COMPANY	3,148,441	3,097,236	3,496,968	3,798,210	4,984,908	4,858,278	5,630,100	5,577,732	5,880,552
542334	SUREWEST TELEPHONE	1,665,887	828,396	1,459,713	642,543	0	0	0	0	0
542338	SIERRA TELEPHONE COMPANY, INC.	2,907,300	2,950,236	2,528,628	3,051,132	3,972,072	5,738,286	6,434,574	6,077,475	6,151,980
542339	THE SISKIYOU TELEPHONE CO.	1,799,536	1,564,620	1,658,796	1,799,754	1,878,252	2,010,752	2,226,342	2,010,702	1,801,698
542343	VOLCANO TELEPHONE COMPANY	1,206,839	1,595,460	1,307,592	750,684	875,220	1,770,660	3,069,240	3,333,996	3,181,074
542344	VERIZON WEST COAST INC.-CA	1,189,143	1,316,160	256,680	1,210,950	98,832	(2,638)	(34,572)	0	0
542346	PINNACLES TELEPHONE COMPANY	161,152	167,580	187,752	211,920	225,024	238,618	329,400	327,204	399,684
543402	CITIZENS TEL CO OF GOLDEN ST DBA FRONTIER COM	1,918,854	1,905,984	1,684,344	2,034,366	2,025,456	1,431,732	1,298,868	1,378,260	1,372,113
544342	CITIZENS TEL CO OF TUOLUMNE DBA FRONTIER COMM	1,902,470	2,139,816	1,659,792	1,773,804	1,620,780	1,370,502	1,153,464	963,768	828,816
545170	PACIFIC BELL	0	0	0	0	0	0	0	0	0
TOTAL	COLORADO	27,530,368	28,078,032	29,640,447	29,388,387	31,440,901	34,679,242	37,676,368	34,620,240	34,106,151
461835	SUNFLOWER TELEPHONE CO.,INC. - CO	91,819	176,040	126,450	115,776	242,307	340,701	308,190	204,768	171,024
462178	AGATE MUTUAL TELEPHONE COOPERATIVE ASSOC.	16,676	15,084	15,564	23,808	83,064	157,633	139,782	157,812	189,456
462181	BIJOU TEL COOPERATIVE ASSOC. INC	0	0	78,543	109,251	446,958	493,826	539,658	572,220	486,399
462182	BLANCA TELEPHONE CO.	270,408	270,060	309,612	353,148	373,728	369,320	771,288	802,488	790,230
462184	DELTA COUNTY TELE-COMM INC.	632,429	1,091,706	1,073,136	1,048,056	1,018,092	940,450	682,464	599,622	513,972
462185	CENTURYTEL OF EAGLE, INC.	18,507,024	18,507,024	20,591,916	20,488,740	20,069,622	20,487,139	19,311,669	17,186,676	16,416,852
462186	EASTERN SLOPE RURAL TEL ASSN INC	228,954	219,690	234,408	301,824	929,202	983,972	1,284,222	1,403,334	1,533,648
462187	EL PASO COUNTY MUTUAL TEL CO	121,098	154,188	179,016	247,056	203,100	315,774	187,656	123,540	107,310
462188	FARMERS TEL CO, INC. - COLORADO	157,348	146,640	186,000	248,214	296,916	317,946	345,156	384,516	363,708
462190	HAXTUN TELEPHONE COMPANY	169,087	201,096	378,780	527,610	586,632	690,400	708,516	571,272	537,963
462192	BIG SANDY TELECOM, INC.	296,748	228,228	257,640	263,595	286,053	346,772	310,986	268,245	247,431
462193	NUCLA-NATURITA TEL. CO.	186,248	207,492	180,420	240,735	269,748	227,314	195,816	207,600	263,316
462194	NUNN TEL. COMPANY	127,178	147,390	188,856	255,231	324,189	358,625	382,362	461,634	494,964
462195	SOUTH PARK TELEPHONE COMPANY	279,282	279,168	302,475	263,616	347,802	374,569	504,063	490,113	461,280
462196	PEETZ COOP. TEL. CO.	75,487	62,268	64,812	59,520	56,844	67,602	58,632	56,076	46,572
462197	PHILLIPS COUNTY TEL. CO.	0	0	0	0	207,480	285,774	304,209	370,944	401,754
462198	PINE DRIVE TEL. CO.	6,601	13,572	14,292	15,978	21,852	25,944	26,820	43,992	46,134
462199	PLAINS COOPERATIVE TEL. ASSOC. INC.	666,366	735,348	807,852	643,533	751,143	875,339	886,614	1,049,169	997,752
462201	RICO TEL. CO.	17,160	26,760	19,236	15,954	39,324	33,064	10,104	(48)	0
462202	ROGGEN TELEPHONE COOPERATIVE CO.	166,157	147,480	149,904	136,896	165,204	166,660	173,838	155,292	150,654
462203	THE RYE TELEPHONE CO. INC.	499,975	531,534	704,538	899,733	1,061,073	1,512,615	1,696,701	2,015,802	2,005,620
462204	COLUMBINE ACQ CORP DBA COLUMBINE TELECOM CO	345,250	655,284	583,635	639,771	672,090	764,732	707,310	658,284	643,200
462206	STONEHAM COOPERATIVE TEL. CO.	14,621	13,548	13,656	14,826	10,932	13,294	11,700	10,764	13,563
462207	STRASBURG TEL. CO.	248,005	276,240	270,804	243,516	258,228	275,649	282,096	266,838	247,758
462208	CENTURYTEL OF COLORADO, INC.	1,902,783	2,069,868	2,030,586	2,071,206	2,250,738	2,764,682	2,779,029	2,575,896	2,397,138
462209	WIGGINS TEL. ASSOC.	159,000	84,636	101,304	147,252	204,528	208,054	261,588	257,148	151,857
462210	WILLARD TEL. CO.	12,974	12,156	12,696	13,542	9,792	11,844	10,563	9,408	12,543
465102	QWEST CORPORATION - CO	2,331,690	1,805,532	764,316	0	0	0	0	0	0
469001	NORTHEAST COLORADO CELLULAR, INC.	0	0	0	0	254,260	1,230,846	2,885,742	2,021,188	2,551,242
469003	WESTERN WIRELESS	0	0	0	0	0	38,702	1,908,276	1,689,417	1,840,128
469004	SAN ISABEL TELECOM, INC.	0	0	0	0	0	0	1,318	6,230	22,683
TOTAL	CONNECTICUT	0	0	0	0	0	0	0	0	0
132454	THE WOODBURY TEL. CO.	0	0	0	0	0	0	0	0	0
135200	SOUTHERN NEW ENGLAND TEL.	0	0	0	0	0	0	0	0	0
TOTAL	DELAWARE	0	0	0	0	0	0	0	0	0
565010	VERIZON DELAWARE INC.	0	0	0	0	0	0	0	0	0
TOTAL	DISTRICT OF COLUMBIA	0	0	0	0	0	0	0	0	0
575020	VERIZON WASHINGTON, DC INC.	0	0	0	0	0	0	0	0	0
TOTAL	FLORIDA	9,503,863	9,837,420	10,381,512	12,863,073	13,222,008	11,950,548	10,687,942	12,463,645	12,112,974
210291	GTC, INC.	358,070	329,760	289,968	383,172	565,311	330,234	453,594	517,914	619,008
210318	FRONTIER COMM. OF THE SOUTH-FL	156,464	148,416	435,648	136,326	335,772	51,252	99,984	83,016	344,121
210328	VERIZON FLORIDA INC.	671	0	0	0	0	0	0	0	0
210329	GTC, INC.	606,728	579,120	149,508	195,984	364,722	26,627	472,488	318,252	577,422
210330	SMART CITY TELECOMMUNICATIONS LLC DBA SM.CITY	1,681,775	2,077,320	3,670,140	3,989,538	4,238,604	4,784,376	3,705,266	3,832,200	3,361,998
210331	ITS TELECOMMUNICATIONS SYSTEMS, INC.	779,760	806,688	833,616	724,476	794,538	643,576	529,782	540,840	536,229
210335	NORTHEAST FLORIDA TEL. CO., INC.	942,993	922,236	1,021,536	1,121,016	1,036,980	1,022,750	1,235,160	1,033,680	1,157,724

Table 3.22
High-Cost Loop Support Payments By Study Area
(Dollars)

Study Area ID Code	Study Area Name	1998 Total	1999 Total	2000 Total	2001 Total	2002 Total	2003 Total	2004 Total	2005 Total	2006 Total
	FLORIDA (CONT.)									
210336	ALLTEL FLORIDA, INC.	2,225,047	2,703,030	2,404,464	2,272,536	1,510,932	409,228	(264,252)	0	0
210338	QUINCY TEL. CO.-FL DIV.	384,049	591,810	716,196	892,887	878,958	1,109,672	739,368	857,013	458,295
210339	GTC, INC.	2,368,306	1,679,040	860,436	3,147,138	3,496,191	3,572,833	3,653,094	5,041,704	4,488,420
210341	SPRINT-FLORIDA, INCORPORATED	0	0	0	0	0	0	0	0	0
215191	SOUTHERN BELL-FL	0	0	0	0	0	0	0	0	0
219001	NPCR, INC.	0	0	0	0	0	0	63,458	239,026	569,757
TOTAL	GEORGIA	43,839,125	40,959,225	42,548,087	47,726,328	56,375,955	53,118,466	42,423,112	41,321,439	37,189,299
220324	VALLEY TEL. CO.	0	0	0	0	0	0	0	0	0
220338	QUINCY TEL. CO.-GA DIV.	103,197	109,908	105,612	97,173	117,300	133,594	93,840	54,504	71,802
220344	ALMA TEL. CO., INC.	783,169	909,576	767,748	797,694	1,124,748	954,060	606,708	1,033,752	277,824
220346	BLUE RIDGE TEL. CO.	0	0	76,226	1,015,164	1,223,955	1,240,828	1,476,171	1,499,487	1,397,856
220347	BRANTLEY TEL. CO., INC.	869,194	755,880	726,228	894,510	1,016,844	1,147,662	972,786	993,018	1,066,860
220348	BULLOCH CNTY. RURAL TEL. COOP., INC.	730,683	659,712	656,280	712,200	647,472	876,612	789,132	667,356	672,159
220351	CAMDEN TEL. & TEL. CO., INC.-GA	0	165,492	0	0	0	0	0	77,250	72,096
220354	CHICKAMAUGA TEL. CORP.	0	0	0	0	309,198	27,832	23,718	(1,053)	0
220355	CITIZENS TEL. CO., INC.-GA	699,822	708,780	810,768	846,372	882,816	767,756	758,850	606,312	459,927
220356	COASTAL UTILITIES, INC.	1,806,607	1,257,828	1,374,264	1,189,434	1,401,444	2,035,494	3,350,052	2,541,150	2,417,994
220357	ALLTEL GEORGIA, INC.	5,005,478	5,910,162	6,145,113	6,489,126	7,925,634	6,632,728	4,838,625	4,670,583	3,857,418
220358	DARIEN TEL. CO., INC.	990,785	689,340	755,904	1,063,785	1,124,286	1,241,949	1,415,572	1,701,543	2,036,748
220360	ELLIJAY TEL. CO.	1,826,092	1,848,900	2,258,172	2,679,888	2,896,284	3,391,734	3,705,378	2,717,292	3,052,707
220362	FRONTIER COMM. OF FAIRMOUNT, INC	370,723	409,476	375,072	536,004	889,872	893,656	601,584	552,876	740,940
220364	GEORGIA TEL. CORP.	0	0	0	0	0	0	0	0	178,920
220365	GLENWOOD TEL. CO.	5,860	12,156	12,588	14,172	21,288	94,866	107,436	145,410	191,313
220368	HART TEL. CO.	703,940	294,516	728,952	457,194	510,900	857,286	232,644	464,886	548,823
220369	COMSOUTH TELECOMMUNICATIONS, INC.	503,621	634,752	532,704	763,620	626,004	681,544	495,144	759,540	945,144
220371	INTERSTATE TEL. CO.	0	0	0	0	0	0	0	0	0
220375	NELSON-BALL GROUND TEL. CO.	0	0	0	0	0	0	0	0	20,727
220376	PEMBROKE TEL. CO., INC.	592,646	590,856	691,116	714,306	892,776	926,132	808,389	1,054,164	829,446
220377	PINELAND TEL. COOP.	646,420	775,632	1,103,364	1,496,016	1,732,020	1,616,716	1,352,637	1,308,159	1,769,148
220378	PLANTERS RURAL TEL. COOP., INC.	743,089	953,136	933,744	1,535,154	1,215,756	1,274,954	1,320,123	1,911,300	2,948,628
220379	PLANT TEL. CO.	1,112,703	986,940	1,297,728	1,565,862	1,668,540	1,660,850	1,386,264	1,378,056	1,242,486
220380	PROGRESSIVE RURAL TEL. COOP., INC.	37,476	78,276	81,060	91,482	130,560	154,952	159,936	263,874	252,864
220381	PUBLIC SERVICE TEL. CO.	2,639,733	2,825,280	3,270,336	4,072,110	4,764,240	5,410,407	5,514,093	5,655,816	5,831,160
220382	RINGGOLD TEL. CO.	0	0	415,584	921,024	1,411,008	1,262,796	1,502,589	1,192,995	1,056,945
220386	STANDARD TEL. CO.	8,922,774	10,169,304	10,648,008	11,740,536	14,780,184	13,419,954	8,251,620	7,621,536	4,054,197
220387	FRONTIER COMM. OF GEORGIA, INC.	0	0	0	0	0	0	0	0	0
220389	TRENTON TEL. CO.	0	0	0	0	0	0	0	0	72,168
220392	WAVERLY HALL TELEPHONE, LLC	269,239	296,820	315,024	270,240	203,112	286,402	282,490	373,212	317,130
220394	WILKES TEL. & ELECTRIC CO.	481,005	472,848	540,864	359,352	654,036	652,584	384,099	373,797	171,126
220395	ACCUCOMM TELECOMMUNICATIONS, INC.	0	0	0	3,306	3,588	1,742	(168)	41,832	150,693
223036	GEORGIA ALLTEL TELECOM	3,915,230	4,832,583	5,285,760	5,103,906	5,464,968	3,679,078	1,467,624	783,852	0
223037	ALLTEL GEORGIA COMMUNICATIONS CORP.	2,833,275	2,995,008	2,639,868	2,296,698	2,737,122	1,794,298	500,835	339,492	0
225192	SOUTHERN BELL-GA	7,246,364	1,616,064	0	0	0	0	0	0	0
229001	NPCR, INC.	0	0	0	0	0	0	24,941	443,869	484,050
229002	PUBLIC SERVICE CELLULAR, INC.	0	0	0	0	0	0	0	95,579	0
TOTAL	GUAM	0	394,548	1,223,460	343,446	0	1,437,902	4,775,865	9,530,541	7,543,101
663800	GUAM TELEPHONE AUTHORITY	0	394,548	1,223,460	343,446	0	1,029,490	2,898,042	5,203,905	4,035,057
669001	GUAM CELLULAR AND PAGING, INC. DBA GUAMCELL COMMUNICATIONS	0	0	0	0	0	408,412	1,410,675	2,509,233	1,949,259
669002	IT&E OVERSEAS, INC.	0	0	0	0	0	0	467,148	1,817,403	1,558,785
TOTAL	HAWAII	31,571	378,732	378,360	1,277,112	2,071,587	3,015,711	4,851,324	12,447,420	21,141,942
623021	SANDWICH ISLES COMMUNICATIONS, INC.	31,571	378,732	378,360	1,277,112	2,071,587	3,015,711	4,813,257	7,426,554	11,358,762
623100	VERIZON HAWAII INC.-HI	0	0	0	0	0	0	0	0	0
629001	NPCR, INC.	0	0	0	0	0	0	38,067	5,020,866	9,783,180
TOTAL	IDAHO	19,909,914	19,628,691	18,877,584	18,650,055	20,685,816	20,741,823	21,358,204	22,917,042	20,226,810
472213	ALBION TEL. CO. D/B/A ATC COMMUNICATIONS	330,005	713,952	1,023,564	1,077,504	1,163,220	1,281,028	1,534,092	1,696,596	1,711,383
472215	CAMBRIDGE TEL. CO.,INC.-ID	234,822	310,752	306,780	305,988	337,476	309,002	369,144	400,008	457,029
472218	CUSTER TEL. COOPERATIVE INC.	209,977	231,624	413,364	491,346	563,871	654,940	930,156	1,676,862	1,816,896
472220	FILER MUTUAL TELEPHONE COMPANY - ID	0	0	0	0	0	54,384	83,904	264,027	190,914
472221	FARMERS MUTUAL TEL CO LTD. - ID	0	0	0	384	0	(128)	0	0	0
472222	FREMONT TELCOM CO.	472,334	948,594	1,055,148	1,279,236	1,843,632	2,000,352	2,740,360	2,298,348	2,183,607
472223	CENTURYTEL OF THE GEM STATE - ID	355,383	430,092	508,224	537,582	735,000	697,902	691,038	517,560	651,603

Table 3.22
High-Cost Loop Support Payments By Study Area
(Dollars)

Study Area ID Code	Study Area Name	1998 Total	1999 Total	2000 Total	2001 Total	2002 Total	2003 Total	2004 Total	2005 Total	2006 Total
	IDAHO (CONT.)									
472225	CENTURYTEL OF IDAHO, INC.	1,701,730	1,574,292	1,492,596	1,860,387	1,735,164	1,585,268	1,553,436	1,415,148	1,200,975
472226	MIDVALE TEL. EXCH. INC.	350,364	350,364	425,796	418,290	411,000	627,020	706,890	757,188	717,441
472227	MUD LAKE TELEPHONE COOPERATIVE ASSN. INC.	65,700	48,168	52,044	60,186	142,872	174,264	159,816	170,412	206,907
472230	POTLATCH TELEPHONE COMPANY INC.	195,410	265,749	230,328	206,076	215,208	155,110	97,716	222,177	237,150
472231	PROJECT MUTUAL TEL. COOP. ASSN.	0	0	289,728	388,416	591,228	524,970	1,332,168	860,964	860,055
472232	DIRECT COMMUNICATIONS ROCKLAND, INC.	287,937	414,000	361,548	407,976	362,940	435,164	575,694	686,148	819,627
472233	RURAL TELEPHONE COMPANY - ID	219,301	209,988	244,284	359,460	283,080	395,730	608,922	596,514	665,676
472295	SILVER STAR TEL. CO. INC.-ID	274,613	871,932	1,281,888	1,686,870	2,279,805	3,151,125	3,398,832	3,572,994	3,503,124
472416	VERIZON NORTHWEST INC.-ID	9,494,875	8,079,252	6,387,120	4,344,330	5,007,372	4,205,620	2,565,492	4,129,308	1,296,462
472423	INLAND TELEPHONE COMPANY - ID	235,797	208,632	206,304	228,444	231,048	240,440	252,288	219,384	219,228
474427	CITIZENS TEL CO OF ID DBA FRONTIER COMM OF ID	4,204,566	4,669,656	4,193,736	4,882,608	4,625,364	4,254,820	3,838,428	3,433,404	3,488,733
475103	QWEST CORPORATION - ID	449,259	0	0	0	0	0	0	0	0
475162	QWEST CORPORATION - IDAHO	827,841	301,644	405,132	114,972	157,536	(5,188)	(80,172)	0	0
TOTAL	ILLINOIS	5,336,115	20,291,268	6,210,756	7,732,992	11,895,567	12,424,125	12,351,372	16,269,370	16,901,280
340976	ADAMS TEL. COOP.	163,792	140,604	152,328	174,096	383,136	455,404	425,436	447,996	541,659
340978	ALHAMBRA-GRANTFORK TEL. CO.	59,451	63,468	49,440	56,418	62,568	51,554	30,696	94,644	121,245
340983	CAMBRIDGE TEL. CO.-IL	10,511	22,788	24,432	27,618	42,408	51,188	53,076	88,440	88,377
340984	CASS TELEPHONE COMPANY	71,686	148,320	121,284	174,762	274,212	576,542	406,152	495,464	484,215
340990	CLARKSVILLE MUTUAL TEL. CO.	17,139	14,640	14,640	15,282	25,872	31,310	29,208	28,404	44,976
340993	CROSSVILLE TEL. CO.	6,670	13,848	14,808	17,100	21,768	26,146	27,648	42,312	41,556
340998	FRONTIER COMM. OF DEPUE, INC.	6,047	13,032	14,220	15,840	22,200	26,602	27,780	43,416	38,481
341003	EGYPTIAN TEL. COOP. ASSN.	436,253	509,688	527,160	413,358	533,544	593,848	508,464	795,939	790,437
341004	EL PASO TEL. CO.	53,425	125,580	94,728	41,952	99,348	106,540	32,520	27,420	0
341009	C-R TEL. CO.	264,163	306,504	395,256	423,732	407,244	407,906	320,184	221,340	210,987
341011	FRONTIER COMM. OF LAKESIDE, INC.	830	0	0	0	16,092	6,816	12,792	(192)	0
341012	FLAT ROCK TEL. COOP., INC.	0	0	0	3,924	0	68,922	36,456	41,592	38,859
341015	VERIZON NORTH INC. - IL	0	0	0	0	0	0	0	0	0
341016	GENESEO TEL. CO.	0	0	0	0	0	0	0	0	0
341017	GLASFORD TEL. CO.	0	1,080	1,080	1,872	9,096	9,142	6,012	30,648	50,694
341020	GRAFTON TEL. CO.	121,316	165,936	160,464	183,564	224,808	243,898	301,392	225,240	170,979
341021	THE GRANDVIEW MUTUAL TEL. CO.	15,850	14,520	14,748	16,110	15,288	20,370	14,856	12,936	17,103
341023	GRIDLEY TEL. CO.	67,515	56,508	28,284	70,818	20,340	(282)	(3,648)	0	3,789
341024	HAMILTON COUNTY TEL. COOP.	88,549	75,300	81,252	93,492	206,220	245,320	230,400	248,988	301,344
341025	SHAWNEE TEL. CO.	121,326	189,216	168,528	371,298	342,144	420,526	333,948	382,044	338,418
341026	HARRISONVILLE TEL. CO.	944,799	1,202,064	1,384,920	1,909,896	2,239,368	2,170,514	1,354,236	1,359,792	1,527,876
341029	HENRY COUNTY TEL. CO.	12,648	26,664	28,380	32,700	44,472	53,228	55,668	87,540	81,648
341032	HOME TEL. CO.-ST. JACOB	379,629	502,812	532,356	646,602	868,440	864,802	943,728	998,940	1,097,769
341036	VERIZON NORTH INC.-IL (CONTEL)	0	0	0	0	0	0	0	0	0
341037	ILLINOIS CONS. TEL. CO.	733,717	0	0	0	1,608,663	503,871	2,435,484	5,235,191	4,807,497
341038	FRONTIER COMM. OF ILLINOIS, INC.	208,560	74,328	24,396	99,120	158,784	76,436	(15,096)	0	0
341041	KINSMAN MUTUAL TEL. CO.	15,509	14,256	14,964	16,398	14,844	17,068	15,636	12,444	14,508
341043	LA HARPE TEL. CO.	63,861	353,040	333,000	424,356	418,416	562,254	464,604	414,096	516,486
341045	LEAF RIVER TEL. CO.	65,602	123,672	139,980	130,782	251,640	290,774	263,772	296,364	327,597
341046	LEONORE MUTUAL TEL. CO.	17,304	15,276	15,528	17,034	19,800	23,754	22,536	20,040	25,752
341047	MCDONOUGH TEL. COOP., INC.	141,473	137,688	148,248	292,710	542,280	1,110,098	1,184,472	1,503,216	1,660,215
341048	MCNABB TEL. CO.	18,304	37,608	47,364	56,172	39,864	28,854	20,280	4,788	11,196
341049	MADISON TEL. CO.	409,794	534,000	695,652	862,674	1,064,364	1,271,406	1,333,596	1,444,224	1,188,741
341050	MARSEILLES TEL. CO. OF MARS.	0	0	0	0	0	0	0	0	0
341053	METAMORA TEL. CO.	0	0	0	0	0	0	0	0	72,102
341054	MID CENTURY TEL. COOP., INC.	160,533	144,192	156,072	177,630	383,280	456,208	426,336	457,212	554,709
341055	FRONTIER COMM.-MIDLAND, INC.	317,139	310,776	258,036	227,742	510,588	465,372	34,968	(1,068)	0
341057	GALLATIN RIVER COMMUNICATIONS L.L.C.	0	14,417,820	0	0	0	0	0	0	0
341058	MONTROSE MUTUAL TEL. CO.	2,380	15,744	9,912	7,620	60,780	82,582	78,060	1,740	0
341060	MOULTRIE INDEPENDENT TEL. CO.	13,100	13,284	13,284	0	4,272	(130)	(2,064)	0	26,223
341061	FRONTIER COMM. OF MT. PULASKI, INC.	0	0	0	1,050	100,056	66,062	15,744	(432)	0
341062	NEW WINDSOR TEL. CO.	6,715	13,872	14,868	17,100	21,252	25,820	27,252	41,160	41,727
341065	ODIN TEL. EXCHANGE, INC.	205,214	288,336	380,748	344,340	337,464	349,436	302,208	199,068	173,580
341066	ONEIDA TEL. EXCHANGE	0	0	0	0	0	20,616	25,140	(120)	1,521
341067	FRONTIER COMM. OF ORION, INC.	0	0	0	78,162	0	(308)	0	0	0
341073	FRONTIER COMM.-PRAIRIE, INC.	0	0	0	0	0	0	11,292	(252)	0
341075	REYNOLDS TEL. CO.	6,630	13,692	14,628	17,022	20,772	24,780	27,036	39,756	44,529
341079	FRONTIER COMM.-SCHUYLER, INC.	0	49,896	0	92,352	151,524	87,856	69,072	(636)	0
341086	TONICA TEL. CO.	7,219	13,428	14,532	16,608	22,872	26,974	27,480	39,732	44,310
341087	VIOLA HOME TEL. CO.	6,290	13,152	13,968	16,170	22,152	26,520	27,672	44,076	41,214

Table 3.22
High-Cost Loop Support Payments By Study Area
(Dollars)

Study Area ID Code	Study Area Name	1998 Total	1999 Total	2000 Total	2001 Total	2002 Total	2003 Total	2004 Total	2005 Total	2006 Total
	ILLINOIS (CONT.)									
341088	WABASH TEL. COOP., INC.	0	0	0	0	69,564	265,260	248,712	673,836	1,193,193
341091	WOODHULL COMMUNITY TEL. CO.	0	0	0	14,112	69,228	78,004	41,952	48,552	40,710
341092	STELLE TEL. CO.	14,214	13,296	14,088	16,068	13,944	16,266	14,508	13,056	16,956
341093	YATES CITY TEL. CO.	80,958	101,340	93,180	117,336	130,596	117,996	103,716	110,424	108,102
341183	CITIZENS TEL CO OF IL DBA FRONTIER COMM OF IL	0	0	0	0	0	0	0	0	0
343035	VERIZON SOUTH INC.-IL (ALLTEL)	0	0	0	0	0	0	0	0	0
345070	ILLINOIS BELL TEL. CO.	0	0	0	0	0	0	0	0	0
TOTAL	INDIANA	2,867,566	3,220,683	4,757,712	4,348,545	6,794,010	8,028,121	8,684,095	9,641,041	11,747,376
320742	BLOOMINGDALE HOME TEL. CO., INC.	77,736	144,396	194,196	194,946	219,012	270,360	286,608	239,316	221,904
320744	CAMDEN TEL. CO., INC.-IN	20,063	41,376	44,448	51,282	64,800	78,398	82,884	123,156	126,867
320747	CENTURYTEL OF CENTRAL INDIANA, INC.	786,913	796,536	796,782	762,858	761,436	703,957	681,264	726,390	687,015
320750	FRONTIER COMM. OF INDIANA, INC.	0	0	0	0	0	0	0	0	20,718
320751	CITIZENS TEL. CORP.-WARREN	2,278	6,840	6,840	11,082	26,448	30,784	26,748	67,962	101,034
320753	CLAY CTY. RURAL TEL. COOP., INC.	117,371	171,552	243,624	220,404	58,632	457,496	(36,384)	9,861	69,294
320756	CRAIGVILLE TEL. CO., INC.	5,461	11,772	11,772	13,782	13,896	15,024	10,776	34,080	47,745
320759	DAVIESS-MARTIN CTY. RURAL TEL. DBA RTC COMM.	320,568	169,020	296,040	264,936	415,092	555,825	479,283	498,969	1,148,586
320771	GEETINGSVILLE TEL. CO., INC.	8,560	13,152	14,688	17,106	22,200	26,518	27,804	43,128	39,996
320772	VERIZON NORTH INC.-IN	0	0	45,810	0	0	0	0	0	0
320775	HANCOCK RURAL TEL. CORP. DBA HANCOCK TELECOM	0	0	378,672	355,086	715,380	740,710	904,476	949,080	1,139,874
320776	COMM. CORP. OF INDIANA	891,763	1,004,709	1,218,762	1,360,962	1,414,122	1,410,464	1,311,222	1,228,398	1,366,047
320777	HOME TEL. CO. OF PITTSBORO, INC.	0	0	0	0	0	0	0	0	0
320778	HOME TEL. CO., INC.	0	0	0	0	0	0	0	0	29,181
320779	VERIZON NORTH INC.-IN (CONTEL)	0	0	0	0	0	0	0	0	0
320783	LIGONIER TEL. CO.	0	0	0	72,528	233,568	258,682	413,496	522,084	461,919
320788	MERCHANTS & FARMERS TEL. CO.	100,791	96,432	90,444	48,822	36,216	19,456	1,980	(138)	11,733
320790	MONON TEL. CO., INC.	0	0	0	0	0	0	0	2,694	44,373
320792	MULBERRY COOP. TEL. CO., INC.	0	0	0	0	0	0	0	0	0
320796	NEW LISBON TEL. CO., INC.	6,048	12,612	12,948	15,060	21,852	26,124	27,228	44,292	50,286
320797	NEW PARIS TEL., INC.	141,036	175,200	111,528	133,665	163,620	193,154	240,309	236,943	145,569
320800	NORTHWESTERN INDIANA TEL. CO., INC.	0	38,556	344,160	0	445,500	527,928	325,044	130,284	206,661
320801	CENTURYTEL OF ODON, INC.	214,345	257,502	346,446	367,014	376,284	434,045	440,706	526,233	519,885
320807	PERRY-SPENCER RURAL TEL. COOP., INC.	33,564	67,332	67,332	78,090	483,816	849,990	1,034,931	1,016,461	1,128,171
320809	COMM. CORP. OF SOUTHERN INDIANA	20,033	41,556	44,232	51,306	66,012	78,952	82,800	124,116	123,594
320813	PULASKI-WHITE RURAL TEL. COOP., INC.	8,628	17,748	17,736	21,372	40,428	47,490	219,384	327,400	357,366
320815	ROCHESTER TEL. CO., INC.	0	0	0	0	0	103,416	469,731	297,045	381,054
320816	S & W TEL. CO., INC.	8,560	12,828	14,088	16,320	24,540	27,206	28,332	39,780	45,966
320818	SMITHVILLE TEL. CO., INC.	0	0	0	0	0	0	0	0	207,495
320819	SOUTHEASTERN INDIANA RURAL TEL. COOP., INC.	69,452	67,188	71,292	39,114	197,604	391,910	635,388	745,599	1,186,482
320825	SUNMAN TELECOMMUNICATIONS CORPORATION	0	0	308,916	162,408	732,852	625,020	851,460	967,500	757,377
320826	SWAYZEE TEL. CO., INC.	3,362	7,872	7,872	9,804	17,748	21,450	20,508	39,708	49,251
320827	SWEETSER RURAL TEL. CO., INC.	0	0	0	0	0	0	0	0	40,095
320828	FRONTIER COMM. OF THORNTOWN, INC.	0	0	0	0	0	0	0	0	0
320829	TIPTON TEL. CO., INC.	0	0	0	0	0	0	0	0	0
320830	TRI-COUNTY TEL. CO., INC.-IN	24,221	50,088	51,756	58,920	76,092	89,366	89,616	172,401	176,496
320832	UNITED TEL. CO. OF INDIANA, INC.	0	0	0	0	0	0	0	0	0
320834	WASH. CTY. RURAL TEL. COOP., INC.	0	0	0	0	0	0	0	0	0
320837	WEST POINT TEL. CO., INC.	6,633	13,740	14,652	16,926	22,212	26,642	27,924	44,064	42,171
320839	YEOMAN TEL. CO., INC.	180	2,676	2,676	4,752	14,604	17,754	17,820	36,828	48,048
323034	VERIZON NORTH INC.-IN (ALLTEL)	0	0	0	0	130,044	0	(26,964)	40,284	0
325080	INDIANA BELL TEL. CO.	0	0	0	0	0	0	0	0	0
329001	SOUTH BEND METRONET, INC.	0	0	0	0	0	0	0	165,578	358,890
329002	ELKHART METRONET, INC.	0	0	0	0	0	0	0	43,599	30,345
329003	MEGA COMM LLC	0	0	0	0	0	0	0	22,337	71,127
329004	CENTENNIAL RANDOLPH CELLULAR LLC	0	0	0	0	0	0	0	335	885
329005	CENTENNIAL CELLULAR TRI-STATE OPERATING PARTNERSHIP - IN	0	0	0	0	0	0	0	157,939	249,081
329006	MICHIANA METRONET, INC. - IN	0	0	0	0	0	0	0	6,765	19,671
329008	NPCR, INC.	0	0	0	0	0	0	9,721	10,570	35,124
TOTAL	IOWA	3,470,888	3,927,414	4,675,446	5,358,582	8,653,826	14,554,062	16,888,461	21,688,830	27,408,276
351096	HEARTLAND TELECOMM CO OF IOWA DBA HICKORYTECH	0	39,456	39,420	0	0	0	0	0	0
351097	ANDREW TEL. CO., INC.	12,240	11,076	12,096	13,692	29,484	35,090	32,976	36,096	45,195
351098	ARCADIA TEL. COOP.	12,590	10,644	11,388	13,092	29,352	35,094	32,448	33,924	45,192
351101	ATKINS TEL. CO.	6,701	13,848	14,784	17,022	22,044	26,536	28,047	44,208	40,803
351105	AYRSHIRE FMRS. MUT. TEL. CO.	18,491	19,704	27,828	23,496	18,324	18,282	27,780	13,836	120,732

Table 3.22
High-Cost Loop Support Payments By Study Area
(Dollars)

Study Area ID Code	Study Area Name	1998 Total	1999 Total	2000 Total	2001 Total	2002 Total	2003 Total	2004 Total	2005 Total	2006 Total
	IOWA (CONT.)									
351106	ALPINE COMMUNICATIONS, L.C.	0	224,394	337,632	456,528	391,644	356,256	348,408	323,592	359,808
351107	BALDWIN-NASHVILLE TEL. CO., INC.	12,867	10,308	11,268	13,014	29,388	34,964	32,649	34,716	43,818
351108	BARNES CITY COOP. TEL. CO.	17,302	15,000	15,120	16,626	22,416	27,422	24,696	22,296	28,752
351110	BERNARD TEL. CO., INC.	45,337	100,776	112,980	152,454	174,627	196,740	197,574	229,473	199,281
351112	BREDA TEL. COOP.	35,674	34,332	37,236	43,512	86,244	104,454	98,184	106,884	129,882
351113	BROOKLYN MUTUAL TEL. CO.	0	0	0	696	0	(232)	0	8,787	47,475
351114	THE BURT TEL. CO.	9,985	12,672	13,764	15,732	26,940	33,334	32,214	38,469	45,297
351115	BUTLER-BREMER MUT. TEL. CO.	20,020	54,180	57,504	66,306	88,956	106,530	111,456	175,068	156,276
351118	CASCADE TEL. CO.	11,950	24,912	25,356	29,184	43,332	52,016	54,186	88,074	82,482
351119	CASEY MUTUAL TEL. CO.	9,582	12,696	13,728	15,852	26,724	32,000	31,962	39,153	45,657
351121	CENTER JUNCTION TEL. CO., INC.	17,322	15,240	15,564	17,070	18,588	22,342	20,403	18,708	25,653
351125	CENTRAL SCOTT TEL.	0	0	0	0	0	0	0	0	114,999
351126	CENTURYTEL OF CHESTER, INC.	32,161	29,376	30,180	33,042	29,580	34,938	31,248	28,254	35,106
351127	FRONTIER COMMUNICATIONS OF IOWA, INC.	0	0	0	0	0	0	0	0	0
351129	THE CITIZENS MUTUAL TEL. CO.	31,799	66,480	71,364	81,792	366,720	627,716	622,212	591,240	935,397
351130	CLARENCE TEL. CO., INC.	6,005	12,420	12,984	15,096	21,804	26,126	27,210	44,292	42,912
351132	CLEAR LAKE INDP. TEL. CO.	0	0	0	0	35,696	725,964	1,139,986	965,150	1,169,493
351133	C-M-L TEL. COOP. ASSN.	67,082	56,124	56,136	60,234	99,732	120,024	109,368	100,236	124,476
351134	COLO TEL. CO.	6,639	13,764	14,652	16,794	22,176	26,598	27,963	122,652	131,568
351136	COON CREEK TEL. CO.	6,695	13,884	14,880	17,148	21,864	26,150	27,168	44,076	42,993
351137	COON VALLEY COOP. TEL. ASSN., INC.	25,710	20,724	22,104	26,424	58,932	70,126	65,100	67,068	84,894
351139	COOP. TEL. CO.	48,865	45,096	49,416	56,868	117,072	128,524	131,604	146,640	176,604
351141	CORN BELT TEL. CO.	6,315	13,476	13,728	15,372	21,948	26,308	27,540	44,112	41,277
351146	CUMBERLAND TEL. CO.	10,953	12,252	13,248	14,964	28,656	34,726	32,832	36,378	46,116
351147	DANVILLE MUT. TEL. CO.	3,826	8,256	8,256	10,098	18,648	22,276	23,892	42,999	46,860
351149	FARMERS MUTUAL COOP TEL CO- HARLAN	13,595	10,260	10,260	11,664	28,548	33,902	30,972	30,852	38,076
351150	DIXON TEL. CO.	6,708	13,884	14,868	17,130	21,948	26,328	27,420	41,796	40,890
351152	DUMONT TEL. CO.	6,614	26,232	28,680	33,030	44,448	53,246	55,800	87,348	78,393
351153	DUNKERTON TEL. COOP., INC.	6,620	13,752	14,532	16,734	22,224	26,614	27,888	43,740	41,181
351156	EAST BUCHANAN TEL. COOP.	22,512	40,020	43,272	49,578	72,564	360,728	474,936	571,087	587,115
351157	ELLSWORTH COOP. TEL. ASSN.	25,017	21,828	24,012	28,068	58,920	70,168	65,622	70,440	89,259
351158	MINBURN TELECOMMUNICATIONS, INC.	0	0	36,756	27,450	80,700	103,932	96,830	106,347	68,472
351160	FARMERS & BUSINESSMEN'S TEL. CO.	13,294	27,264	29,436	33,870	41,796	49,930	55,386	85,773	84,525
351162	FARMERS COOP. TEL. CO.-DYSART	13,307	27,588	29,448	34,164	44,316	53,188	55,827	87,204	77,697
351166	FARMERS & MERCHANTS MUTUAL TEL. CO.	6,085	12,936	13,620	15,894	21,864	26,506	27,552	44,160	40,731
351167	IOWA TELECOMM. SVCS. DBA IOWA TELECOM-NORTH	457,337	0	0	0	0	0	0	0	0
351168	FARMERS MUTUAL COOP TEL CO- HARLAN	97,266	72,024	72,024	81,096	197,952	233,094	210,504	206,916	251,352
351169	FARMERS MUTUAL COOP. TEL. CO.-MOULTON	6,601	13,464	14,424	16,662	23,916	28,886	30,849	39,192	46,446
351170	IOWA TELECOMM. SVCS. DBA IOWA TELECOM-SYSTEMS	0	0	0	0	0	0	0	0	0
351171	FARMERS MUTUAL TEL. CO.-JESUP	0	0	0	0	0	0	0	0	34,146
351172	FARMERS MUTUAL TEL. CO.-NORA SPRINGS	26,861	55,428	59,448	68,352	84,720	102,442	106,728	161,508	168,342
351173	FARMERS MUTUAL TEL. COOP.-SHELLSBURG	19,836	54,228	58,980	68,202	85,896	103,470	108,780	165,912	157,968
351174	FARMERS MUTUAL TEL. CO.-STANTON	34,993	34,536	36,744	43,104	87,204	104,054	98,388	112,596	133,863
351175	FARMERS TEL. CO.-BATAVIA	10,580	12,336	13,284	14,772	29,052	34,590	32,544	38,304	45,645
351176	FARMERS TEL. CO.-ESSEX	6,346	13,740	14,172	16,830	22,212	26,568	27,828	43,176	39,444
351177	FARMERS TEL. CO.-RICEVILLE	40,582	49,656	53,076	60,360	113,244	134,934	130,206	151,788	180,537
351178	IOWA TELECOMM. SVCS. DBA IOWA TELECOM	0	0	0	0	0	0	0	0	0
351179	FENTON COOP. TEL. CO.	12,385	11,172	12,216	13,710	29,460	35,090	32,580	34,608	41,781
351187	PARTNER COMMUNICATIONS COOPERATIVE	13,387	27,540	29,676	34,266	44,244	53,208	55,380	85,728	80,142
351188	GOLDFIELD TEL. CO.	6,714	13,848	14,832	17,046	21,060	25,362	27,012	39,792	43,602
351189	RIVER VALLEY TEL. COOP.	15,737	26,592	28,608	32,940	47,184	58,602	61,659	78,744	91,908
351191	GRAND MOUND COOP. TEL. ASSN.	6,699	13,776	14,772	17,040	21,300	25,692	26,904	41,547	36,804
351195	GRISWOLD COOP. TEL. CO.	29,984	53,556	57,648	66,096	92,880	112,104	112,281	159,012	179,811
351199	HAWKEYE TEL. CO.	8,133	13,092	14,076	16,080	25,956	30,916	30,762	39,456	46,419
351202	HOSPERS TEL. EXCHANGE, INC.	6,522	13,668	14,628	16,932	22,128	26,618	28,005	43,644	37,236
351203	HUBBARD COOP. TEL. ASSN.	5,938	12,876	13,188	15,282	21,804	26,308	27,312	44,295	43,701
351205	HUXLEY COMMUNICATIONS COOPERATIVE	11,315	24,408	24,408	27,660	41,988	50,362	53,115	88,233	89,670
351206	IAMO TEL. CO.-IA	33,057	27,348	27,348	29,430	50,952	59,420	54,600	51,168	62,865
351209	INTERSTATE 35 TEL. CO.	35,999	34,584	37,872	44,256	85,788	102,124	95,100	117,036	139,380
351212	JEFFERSON TEL. CO.-IA	0	0	0	0	0	0	0	0	0
351213	JORDAN SOLDIER VAL COOP. TEL. CO.	12,590	10,776	11,520	34,176	46,440	52,740	50,295	52,824	59,319
351214	KALONA COOP. TEL. CO.	0	0	174,984	155,484	83,124	210,362	151,056	211,692	180,612
351217	KEYSTONE FRMS. COOP. TEL. CO.	37,600	32,376	35,268	40,440	88,440	104,914	97,296	100,524	128,964
351220	LA PORTE CITY TEL. CO.	8,345	19,008	20,220	24,402	41,016	49,482	51,132	87,216	92,712
351222	LA MOTTE TEL. CO.	6,670	13,860	14,832	17,124	21,888	26,322	27,882	43,416	36,705

Table 3.22
High-Cost Loop Support Payments By Study Area
(Dollars)

Study Area ID Code	Study Area Name	1998 Total	1999 Total	2000 Total	2001 Total	2002 Total	2003 Total	2004 Total	2005 Total	2006 Total
	IOWA (CONT.)									
351223	LAUREL TEL. CO., INC.	12,988	10,200	11,364	13,146	29,484	35,056	32,070	33,360	40,470
351225	LEHIGH VALLEY COOP. TEL. ASSN.	34,708	51,996	56,436	65,100	102,108	120,748	122,706	158,208	184,929
351228	LONE ROCK COOP. TEL. CO.	13,133	9,648	10,716	12,528	29,076	34,304	31,080	30,672	39,981
351229	LOST NATION-ELWOOD TEL. CO.	7,717	27,744	105,342	102,768	149,583	182,060	203,658	154,470	229,866
351230	NORTHEAST IOWA TEL. CO.	20,128	41,628	44,628	51,420	65,460	78,434	83,304	130,734	121,149
351232	LYNNVILLE TELEPHONE COMPANY	12,975	10,176	11,268	13,266	29,472	31,780	31,812	44,349	43,656
351235	FARMERS MUTUAL COOP TEL CO- HARLAN	6,715	13,776	14,808	17,004	21,252	25,452	27,006	40,704	42,138
351237	MARNE & ELK HORN TEL. CO.	48,449	44,892	48,588	56,670	117,240	139,920	131,676	144,360	182,541
351238	MARTELLE COOP. TEL. ASSN.	13,031	9,876	10,848	12,576	29,436	34,978	32,460	32,772	40,590
351239	MASSENA TEL. CO.	25,222	21,468	23,160	26,526	58,896	70,054	65,052	68,496	86,370
351241	MECHANICSVILLE TEL. CO.	5,781	12,444	13,140	15,150	21,840	26,056	27,198	44,292	43,227
351242	MILES COOP. TEL. ASSN.	6,552	13,668	14,532	16,764	22,224	26,616	27,888	43,560	39,723
351243	MILLER TEL. CO.-IA	16,330	14,868	14,892	16,398	14,736	16,936	15,012	13,152	17,913
351245	MINBURN TEL. CO.	9,684	12,684	13,716	15,864	26,832	32,276	31,902	38,844	45,498
351246	MINERVA VALLEY TEL. CO., INC.	23,240	23,436	25,788	29,850	57,492	67,954	65,208	75,630	90,144
351247	MODERN COOP. TEL. CO.	63,581	51,204	51,528	54,666	105,528	130,024	114,540	110,757	149,547
351248	MONTEZUMA MUTUAL TEL. CO.	13,145	9,840	10,608	12,186	32,448	39,487	40,230	78,720	95,580
351250	MUTUAL TEL. CO. OF MORNING SUN	6,682	13,848	14,844	17,076	22,080	26,381	27,384	41,964	41,043
351251	MEDIAPOLIS TEL. CO.	19,903	41,232	43,944	50,790	66,612	79,772	83,388	129,480	116,574
351252	MUTUAL TEL. CO.	0	0	0	0	0	0	0	0	0
351257	NORTH ENGLISH COOP. TEL. CO.	5,830	12,684	13,416	15,390	21,792	25,984	27,006	44,205	41,730
351259	NORTHERN IOWA TEL. CO.	81,896	81,360	87,708	100,374	204,228	244,414	229,956	250,140	299,589
351260	NORTHWEST IOWA TEL. CO., INC.	0	0	0	0	0	0	0	0	116,034
351261	NORTHWEST TEL. COOP.	52,260	41,604	43,800	53,196	117,924	140,382	131,520	138,468	167,880
351262	COMMUNICATIONS 1 NETWORK, INC.	6,688	13,872	14,832	17,118	21,828	25,858	27,012	42,534	37,119
351263	OGDEN TEL. CO.-IA	0	0	0	0	0	0	0	0	48,174
351264	OLIN TEL. CO., INC.	22,025	23,976	26,076	29,784	57,096	68,660	65,538	73,968	87,306
351265	ONSLOW COOP. TEL. ASSN.	15,122	11,832	12,876	13,998	26,712	31,334	29,040	27,540	34,095
351266	ORAN MUTUAL TEL. CO.	14,563	11,124	11,124	11,784	28,440	34,032	30,516	29,808	37,440
351269	PALO COOP. TEL. ASSN.	9,714	12,852	13,740	16,050	25,164	28,920	30,006	39,708	45,051
351270	PALMER MUTUAL TEL. CO.	12,873	10,212	10,884	12,498	29,316	34,498	31,706	32,280	38,526
351271	PANORA COOP. TEL. ASSN., INC.	0	0	0	0	0	0	0	0	37,548
351273	PEOPLES TEL. CO.-IA	5,690	12,048	12,636	15,198	21,780	26,176	27,408	44,256	41,601
351274	CENTURYTEL OF POSTVILLE, INC.	0	0	0	0	0	0	0	0	43,887
351275	PRAIRIEBURG TEL. CO., INC.	16,561	13,716	13,848	15,192	25,296	29,802	27,300	26,274	32,130
351276	PRESTON TEL. CO.	13,415	27,624	29,652	34,152	42,624	51,072	55,173	84,060	84,963
351277	RADCLIFFE TEL. CO., INC.	6,594	13,368	14,424	16,656	22,872	28,730	29,964	39,744	45,612
351278	READLYN TEL. CO.	6,290	13,296	13,980	15,894	21,984	26,290	27,258	42,420	45,597
351280	RINGSTED TEL. CO.	10,610	12,444	13,512	15,492	27,408	34,542	32,922	36,672	44,187
351282	ROCKWELL COOP. TEL. ASSN.	50,889	41,844	45,288	51,834	117,480	139,550	128,727	134,016	164,220
351283	ROYAL TEL. CO.	9,011	12,972	13,932	15,606	27,264	33,316	31,422	39,036	45,864
351284	RUTHVEN TEL. EXCH. CO.	6,018	12,252	12,516	15,096	21,948	26,474	27,492	44,259	39,591
351285	SAC COUNTY MUTUAL TEL. CO.	13,265	27,108	29,328	33,630	42,576	51,982	56,076	79,536	89,457
351291	SCHALLER TEL. CO.	41,465	49,944	54,180	61,698	111,840	134,439	129,729	153,072	185,946
351292	SEARSBORO TEL. CO.	34,672	30,348	30,348	32,814	43,320	69,738	66,918	56,154	30,201
351293	SHARON TEL. CO.	13,364	27,516	29,532	34,116	42,456	51,260	54,402	82,224	83,730
351294	SCRANTON TEL. CO.	6,919	13,500	14,508	16,722	21,576	29,154	27,948	39,768	45,189
351295	SHELL ROCK TEL. CO.	3,344	8,064	8,064	9,924	18,648	22,528	25,521	105,767	174,879
351297	HEART OF IOWA COMMUNICATIONS COOP.	91,223	71,352	79,596	91,494	205,764	243,822	228,015	249,747	296,043
351298	SOUTH SLOPE COOP. TEL. CO.	0	0	0	0	0	0	0	0	77,991
351301	SOUTHWEST TEL. EXCH., INC.	46,073	36,396	37,452	39,864	80,604	94,668	97,344	107,724	122,175
351302	SPRINGVILLE COOP. TEL. ASSN.	275	2,448	2,448	2,112	11,688	12,488	12,762	32,622	50,619
351303	COOPERATIVE TEL. EXCHANGE	25,095	21,708	23,136	27,048	58,980	69,978	64,872	66,930	82,053
351304	SWISHER TEL. CO.	6,296	12,972	12,972	14,526	21,084	24,902	25,494	43,308	47,160
351305	STRATFORD MUTUAL TEL. CO.	6,528	13,608	14,424	16,848	22,092	26,450	28,056	44,184	36,354
351306	SULLY TEL. ASSOC.	14,523	26,688	28,872	33,522	43,440	53,568	56,580	61,770	91,830
351307	SUPERIOR TEL. COOP.	17,187	14,724	14,796	15,966	24,288	28,666	25,056	23,316	29,208
351308	TEMPLETON TEL. CO.	11,909	11,328	12,192	14,196	29,088	34,612	32,868	36,636	45,930
351309	TERRIL TELEPHONE COOPERATIVE	8,289	13,128	14,040	15,936	27,672	33,549	32,229	39,192	45,663
351310	TITONKA TEL. CO.	6,699	13,800	14,832	17,082	21,276	25,196	26,484	39,768	43,476
351316	UNITED FARMERS TEL. CO.	19,062	156	0	492	0	(90)	0	0	0
351319	VAN BUREN TEL. CO., INC.	59,871	76,080	82,512	95,508	155,796	181,648	182,886	238,860	274,779
351320	VAN HORNE COOP. TEL. CO.	6,695	13,704	14,652	16,932	20,988	25,604	27,432	41,220	40,959
351322	VENTURA TEL. CO., INC.	6,601	13,536	14,760	16,968	20,940	25,658	28,140	39,780	41,142
351324	VILLISCA FARMERS TEL. CO.	13,431	27,684	29,724	34,206	42,876	51,316	53,868	81,495	83,766

Table 3.22
High-Cost Loop Support Payments By Study Area
(Dollars)

Study Area ID Code	Study Area Name	1998 Total	1999 Total	2000 Total	2001 Total	2002 Total	2003 Total	2004 Total	2005 Total	2006 Total
	IOWA (CONT.)									
351326	WALNUT TEL. CO.	6,200	12,960	13,596	15,852	21,996	26,158	27,456	44,220	41,898
351327	WEBB-DICKENS TEL. CORP.	3,295	0	0	0	0	0	0	0	0
351328	WEBSTER-CALHOUN COOP. TEL. ASSN.	206,796	164,136	176,820	203,058	467,700	554,928	512,700	522,108	639,378
351329	WELLMAN COOP. TEL. ASSN.	0	0	0	1,620	6,288	7,346	7,107	27,495	45,963
351331	WEST IOWA TEL. CO.	35,621	75,780	78,300	90,942	130,752	156,748	162,741	265,518	265,182
351332	WEST LIBERTY TEL. CO.	0	0	0	0	0	0	0	0	83,940
351334	WESTERN IOWA TEL. ASSN.	84,735	99,276	108,108	125,112	212,928	250,698	248,349	316,659	365,619
351335	WESTSIDE INDP. TEL. CO.	12,294	10,980	11,520	13,212	29,448	34,986	32,460	34,950	42,942
351336	WILTON TEL. CO.	0	0	0	0	0	0	0	0	37,212
351337	WINNEBAGO COOP. TEL. ASSN.-IA	169,271	187,956	215,664	246,324	440,820	531,580	518,274	614,355	723,837
351342	WOOLSTOCK MUT. TEL. ASSN.	14,292	10,824	11,124	11,802	27,720	33,030	30,036	27,444	38,946
351343	WYOMING MUTUAL TEL. CO.	6,528	13,704	14,820	17,040	22,080	26,490	27,804	42,492	38,070
351344	PRAIRIE TEL. CO., INC.	35,674	34,368	35,232	40,950	88,452	105,192	98,208	104,820	133,257
351346	ACE TEL. ASSN.-IA	61,652	139,320	228,312	282,690	269,400	221,342	(13,104)	0	0
351405	HILLS TEL. CO., INC.-IA	95,374	69,696	76,668	83,958	200,448	237,782	219,336	225,024	278,517
351407	KILLDUFF TELEPHONE COMPANY	0	0	0	0	0	0	0	0	23,946
351424	MABEL COOP. TEL. CO.-IA	39,017	30,168	32,772	37,926	87,780	104,736	97,320	102,660	125,205
351888	GRAND RIVER MUT. TEL. CORP.-IA	0	0	0	0	0	0	0	0	0
355141	QWEST CORPORATION - IA	0	0	0	0	0	0	0	0	0
359001	CITY OF HAWARDEN DBA HITEC	0	0	0	0	0	0	0	0	0
359008	SOUTH SLOPE COOPERATIVE	0	0	0	0	0	641	0	0	8,916
359010	MIDWEST WIRELESS IOWA, LLC	0	0	0	0	0	659,746	835,229	1,235,362	1,773,072
359016	UNITED STATES CELLULAR	0	0	0	0	0	2,261,781	3,792,400	5,369,021	6,934,056
359017	WESTERN WIRELESS CORP.	0	0	0	0	0	53,694	42,661	65,447	59,514
359022	COMMUNITY CABLE TELEVISION COMPANY OF O'BRIEN COUNTY	0	0	0	0	0	8,200	19,572	34,002	43,227
359027	IOWA WIRELESS SERVICES, L.P.	0	0	0	0	0	14,922	25,344	48,540	34,494
359028	MAC WIRELESS, LLC	0	0	0	0	0	2,739	5,979	8,928	9,336
359029	SOUTHEAST WIRELESS, INC.	0	0	0	0	0	3,057	9,300	15,561	14,817
359030	COOPERATIVE TELEPHONE CO.	0	0	0	0	0	4,696	8,160	12,696	13,260
359031	OLIN TELEPHONE CO., INC.	0	0	0	0	0	6,355	14,253	15,726	26,700
359032	CST COMMUNICATIONS, INC	0	0	0	0	0	0	0	0	4,056
359033	MONTEZUMA MUTUAL TELEPHONE CO.	0	0	0	0	0	0	2,412	4,452	6,441
359034	MILL VALLEY WIRELESS	0	0	0	0	0	0	2,583	2,445	2,316
359036	EAST BUCHANAN TELEPHONE COOPERATIVE	0	0	0	0	0	0	0	0	184,167
359037	KCTC PCS	0	0	0	0	0	0	29,343	51,918	32,781
359038	SHARON TELEPHONE COMPANY	0	0	0	0	0	0	3,528	9,465	9,129
359039	WELLMAN COOP. TELEPHONE ASSOC.	0	0	0	0	0	1,240	4,185	10,620	15,477
359041	WAPSI WIRELESS, LLC	0	0	0	0	0	18,106	65,806	33,098	83,406
359042	BENTON/LINN WIRELESS LLC	0	0	0	0	0	34,749	39,603	122,562	141,525
359043	NORTHEAST IOWA TELEPHONE CO.	0	0	0	0	0	5,979	10,006	15,536	15,435
359044	COMMUNITY DIGITAL WIRELESS, LLC	0	0	0	0	0	3,147	7,248	10,317	10,653
359045	SEI WIRELESS LLC	0	0	0	0	0	188	738	858	645
359046	CEDAR COUNTY PCS, LLC	0	0	0	0	0	9,190	23,199	34,401	33,504
359047	BROOKLYN MUTUAL TELEPHONE CO.	0	0	0	0	0	98	225	1,074	3,021
359053	IOWA RSA NO. 2 LIMITED PARTNERSHIP	0	0	0	0	0	0	0	0	0
359054	RSA 1 LIMITED PARTNERSHIP	0	0	0	0	0	0	130,329	123,405	194,238
359056	NSP, LC DBA CELLCOM	0	0	0	0	0	33,823	53,535	(828)	0
359057	IOWA RSA #12, LLC DBA CELLCOM	0	0	0	0	0	37,408	21,534	20,187	0
359058	IOWA RSA #3, LLC DBA CELLCOM	0	0	0	0	0	11,319	185,476	(25,579)	0
359059	FARMERS MUTUAL TELEPHONE COMPANY-HARLAN	0	0	0	0	0	0	43,626	41,604	52,185
359060	NPCR, INC.	0	0	0	0	0	0	77,796	118,955	200,724
359064	GREAT LAKES OF IOWA, INC.	0	0	0	0	0	0	13,947	126	42,684
359070	IOWA RSA 7	0	0	0	0	0	0	0	234,177	323,277
359071	IOWA RSA 8	0	0	0	0	0	0	0	329,172	535,971
359072	IOWA RSA 10	0	0	0	0	0	0	0	317,397	450,261
359081	D-C COMMUNICATIONS	0	0	0	0	0	0	0	0	1,728
359082	FMTC WIRELESS	0	0	0	0	0	0	0	0	2,628
359083	DUMONT WIRELESS	0	0	0	0	0	0	0	0	372
359086	ROCKWELL COOPERATIVE TELEPHONE ASSOCIATION WIRELESS	0	0	0	0	0	0	0	0	4,218
359087	BALDWIN NASHVILLE TELEPHONE COMPANY WIRELESS	0	0	0	0	0	0	0	0	2,208
359088	ONSLOW COOPERATIVE TELEPHONE ASSOCIATION WIRELESS	0	0	0	0	0	0	0	0	1,578
TOTAL	KANSAS	35,680,025	39,602,289	39,313,497	48,759,258	52,879,300	59,883,994	68,840,164	98,695,481	104,774,181
411317	UNITED TELEPHONE COMPANY OF EASTERN KANSAS	10,663,525	10,422,996	8,870,001	8,645,802	8,532,984	7,373,312	7,364,766	7,499,808	5,921,667
411746	BLUE VALLEY TELEPHONE COMPANY	468,481	793,860	1,453,839	2,510,187	2,539,620	2,556,738	2,750,802	3,125,010	2,768,820

Table 3.22
High-Cost Loop Support Payments By Study Area
(Dollars)

Study Area ID Code	Study Area Name	1998 Total	1999 Total	2000 Total	2001 Total	2002 Total	2003 Total	2004 Total	2005 Total	2006 Total
	KANSAS (CONT.)									
411756	COLUMBUS TELEPHONE COMPANY	0	0	0	0	0	0	0	0	105,942
411758	COUNCIL GROVE TEL. CO.	0	0	0	0	78,216	150,567	193,281	1,291,392	1,236,207
411761	CUNNINGHAM TELEPHONE CO. INC.	281,147	663,876	690,624	603,396	572,604	599,692	479,208	612,420	690,321
411764	ELKHART TELEPHONE COMPANY INC.	71,462	66,444	52,464	124,341	185,130	166,034	95,433	149,481	351,378
411777	GOLDEN BELT TELEPHONE ASSN. INC.	228,455	217,356	145,815	1,488,636	2,320,911	3,247,838	3,984,156	3,950,844	4,173,288
411778	GORHAM TELEPHONE COMPANY INC.	34,562	29,880	30,288	33,486	42,912	36,054	47,355	55,014	65,448
411780	HAVILAND TELEPHONE COMPANY INC.	151,365	129,696	140,592	159,732	899,242	1,603,200	2,600,741	3,412,071	3,716,820
411781	H & B COMMUNICATIONS INC.	159,885	170,292	125,100	165,636	228,888	196,852	151,872	167,028	286,842
411782	HOME TELEPHONE COMPANY INC.	278,620	402,108	324,792	654,555	659,280	767,379	974,219	899,520	926,460
411785	J. B. N. TELEPHONE COMPANY INC.	1,184,184	1,184,184	1,549,992	1,470,648	1,561,548	1,484,792	1,514,580	1,212,228	1,128,762
411788	KANOKLA TEL. ASSOC. INC.- KS	310,404	760,854	1,398,990	1,592,514	1,629,771	2,062,047	2,226,123	2,398,602	2,452,164
411791	LA HARPE TELEPHONE COMPANY INC.	11,067	11,880	12,660	14,868	28,692	32,202	32,784	38,040	63,138
411801	MADISON TELEPHONE, LLC	207,740	209,460	200,028	200,208	209,268	293,184	597,360	648,192	578,808
411807	MOKAN DIAL, INC.- KS	615,109	854,952	957,408	1,059,876	1,209,576	1,304,926	1,175,100	995,016	676,014
411808	MOUNDRIDGE TEL. CO.	456,781	600,180	556,884	857,220	1,108,668	1,302,100	1,356,300	1,322,328	1,249,470
411809	MUTUAL TELEPHONE COMPANY	34,294	23,028	34,782	87,078	113,352	300,425	336,249	340,065	315,846
411814	PEOPLES TELECOMMUNICATIONS, LLC	449,602	511,830	602,949	727,929	819,396	974,950	1,046,016	1,249,425	1,179,783
411817	PIONEER TELEPHONE ASSOCIATION INC.	2,158,821	2,442,240	2,128,836	3,898,986	4,136,412	4,182,660	4,051,104	3,938,112	4,176,837
411818	CRAW-KAN TELEPHONE COOP INC- KS	0	202,680	498,204	753,159	1,132,248	1,616,313	1,917,570	2,311,884	2,485,029
411820	RAINBOW TEL COOPERATIVE ASSN INC.	123,857	98,316	98,316	525,471	1,079,364	1,505,747	1,801,218	1,750,770	1,792,176
411826	RURAL TEL. SERVICE CO.,INC.	2,971,162	3,030,564	3,966,624	4,875,141	5,005,068	5,815,197	8,524,293	9,569,955	11,325,708
411827	S & T TEL. COOP. ASSN.	1,578,552	1,628,739	2,036,931	2,078,556	2,080,104	2,969,592	3,431,487	4,501,932	4,834,143
411829	S & A TEL. CO.,INC.	524,628	597,696	598,788	582,774	679,548	630,986	658,656	646,440	631,575
411831	SOUTH CENTRAL TEL. ASSN. INC.-KS	1,115,872	1,336,944	1,034,628	1,523,322	1,739,190	2,107,058	1,612,782	2,307,156	2,288,295
411833	SOUTHERN KANSAS TEL. CO.,INC.	1,015,661	1,404,285	1,559,742	2,970,942	3,557,466	3,706,815	3,883,335	4,260,519	3,441,114
411835	SUNFLOWER TEL. CO.,INC.	1,286,394	1,286,388	1,677,564	1,782,726	2,090,847	2,027,452	1,873,182	1,212,000	1,104,606
411839	TRI-COUNTY TEL. ASSN. INC.-KS	186,943	141,588	141,624	153,918	173,856	20,962	461,535	1,155,975	2,848,896
411840	TWIN VALLEY TEL. INC.-KS	229,478	170,448	169,764	199,968	386,922	503,080	772,779	1,044,180	1,050,009
411841	UNITED TELEPHONE ASSN. INC.	859,816	999,900	1,384,434	1,739,394	1,848,267	2,346,127	3,045,642	3,716,361	3,781,872
411842	UNITED TELEPHONE CO OF KS	6,860,894	7,828,644	5,740,074	6,090,570	4,629,684	4,630,114	4,248,963	5,078,823	3,600,972
411845	WAMEGO TELEPHONE COMPANY INC.	0	0	0	0	44,256	86,220	501,045	780,516	600,501
411847	WHEAT STATE TELEPHONE, INC.	295,883	412,125	331,752	373,950	660,126	1,226,646	1,237,032	1,345,767	1,237,305
411849	WILSON TELEPHONE COMPANY INC.	393,479	548,532	397,356	420,246	560,520	481,131	532,371	751,464	1,090,470
411852	ZENDA TELEPHONE COMPANY INC.	50,322	38,340	45,468	67,506	113,748	107,798	98,997	93,148	134,973
411957	THE UTC OF MO DBA UTC OF SE. KS	0	0	0	0	0	13,260	(2,592)	0	0
412030	TOTAH TELEPHONE CO. INC.	421,580	381,984	356,184	322,449	214,032	365,074	260,664	370,596	549,318
415214	SOUTHWESTERN BELL-KANSAS	0	0	0	0	0	0	0	0	0
419001	WESTERN WIRELESS	0	0	0	4,068	7,584	1,089,470	1,425,471	2,578,964	1,405,158
419002	SPRINT SPECTRUM LP / PHILLIECO LP (DBA SPRINT PCS)	0	0	0	0	0	0	1,578,285	1,826,547	1,736,481
419003	RCC MINNESOTA, INC.	0	0	0	0	0	0	0	1,735,692	2,343,021
419007	NEX-TECH, INC.	0	0	0	0	0	0	0	17,973	53,739
419008	H&B CABLE SERVICE, INC.	0	0	0	0	0	0	0	0	1,659
419905	ALLTEL COMMUNICATIONS (WIRELESS KS)	0	0	0	0	0	0	0	18,334,223	24,373,146
TOTAL	KENTUCKY	13,688,167	9,409,629	9,367,208	9,515,893	21,294,954	19,863,491	18,061,623	23,657,922	27,506,538
260396	BALLARD RURAL TEL. COOP. CORP., INC.	37,448	82,404	82,392	93,792	144,852	175,290	176,664	302,148	327,843
260398	BRANDENBURG TEL. CO., INC.	0	0	0	0	0	0	0	0	0
260401	DUO COUNTY TEL. COOP., INC.	0	0	1,329,440	1,107,594	1,750,053	2,020,830	2,437,485	2,871,258	2,749,188
260402	ALLTEL KENTUCKY, INC.	25,888	0	0	163,059	428,541	252,072	(78,948)	0	0
260406	FOOTHILLS RURAL TEL. COOP. CORP., INC.	0	0	0	1,679,079	1,276,656	1,812,534	2,029,080	2,210,976	1,606,152
260408	GEARHEART COMM. DBA COALFIELDS TEL. CO.	0	0	0	0	0	0	0	0	87,207
260411	LESLIE COUNTY TEL. CO., INC.	1,181,117	1,294,245	1,388,496	1,249,926	1,372,752	1,207,110	1,204,248	1,074,324	1,048,326
260412	LEWISPORT TEL. CO., INC.	0	0	0	1,410	0	(234)	0	16,992	45,753
260413	LOGAN TEL. COOP., INC.	20,081	45,192	45,204	493,808	1,415,820	2,112,860	2,056,440	2,016,308	2,037,297
260414	MOUNTAIN RURAL TEL. COOP. CORP., INC.	0	0	0	0	0	0	0	0	180,126
260415	PEOPLES RURAL TEL. COOP. CORP.	0	0	0	0	920,232	1,425,111	1,458,672	2,325,201	2,278,059
260417	SALEM TEL. CO.	0	0	0	0	0	0	0	0	33,321
260418	SOUTH CENTRAL RURAL TEL. COOP. CORP., INC.	0	0	0	1,103,255	3,373,800	5,472,868	5,077,980	5,338,290	5,705,412
260419	THACKER/GRIGSBY TEL. CO., INC.	5,645	18,984	18,996	31,764	78,816	82,784	72,372	176,880	304,650
260421	WEST KY. RURAL TEL. COOP. CORP., INC.	103,017	225,792	233,700	265,368	405,156	487,898	1,773,468	3,529,041	3,676,428
265061	CINCINNATI BELL-KY	0	0	0	0	0	0	0	0	0
265182	SOUTH CENTRAL BELL-KY	2,067,617	466,392	0	0	0	0	0	0	0
269001	SOUTHEAST TELEPHONE, INC.	0	0	0	0	0	0	0	0	0
269002	NPCR, INC.	0	0	0	0	0	0	0	42,393	293,784
269007	EAST KENTUCKY NETWORK, LLC DBA APPALACHIAN WIRELESS	0	0	0	0	0	0	0	0	937,035

Table 3.22
High-Cost Loop Support Payments By Study Area
(Dollars)

Study Area ID Code	Study Area Name	1998 Total	1999 Total	2000 Total	2001 Total	2002 Total	2003 Total	2004 Total	2005 Total	2006 Total
	KENTUCKY (CONT.)									
269008	BLUEGRASS CELLULAR	0	0	0	0	0	0	0	2,419,327	5,524,725
269690	KENTUCKY ALLTEL, INC. - LEXINGTON	985,784	516,948	680,052	0	0	0	0	0	0
269691	KENTUCKY ALLTEL, INC. - LONDON	9,261,570	6,759,672	5,588,928	3,326,838	10,128,276	4,814,368	1,854,162	1,334,784	0
269905	AMERICAN CELLULAR CORP.	0	0	0	0	0	0	0	0	671,232
TOTAL	LOUISIANA	41,953,218	40,909,401	43,703,265	46,674,032	50,889,258	50,853,650	59,326,267	61,342,232	72,770,433
270423	CENTURYTEL OF CENTRAL LA, LLC	5,061,809	5,089,932	5,248,305	5,371,110	5,654,751	5,885,264	5,818,530	5,300,712	4,718,436
270424	CENTURYTEL OF SOUTHEAST LA, INC.	2,596,164	2,310,297	2,507,328	2,546,865	2,473,656	2,138,897	2,016,717	1,524,972	1,267,518
270425	CAMERON TEL. CO.-LA	1,708,643	1,705,740	1,525,848	2,732,928	2,954,400	3,168,256	3,459,198	3,701,970	3,715,107
270426	CAMPTI-PLEASANT HILL TEL. CO.	26,803	55,512	59,424	122,669	740,808	1,225,478	1,235,997	1,263,999	1,162,308
270427	CENTURYTEL OF CHATHAM, LLC	1,476,633	1,835,280	2,114,502	1,980,522	2,026,284	1,620,752	1,284,516	1,190,178	1,079,673
270428	DELCAMBRE TEL. CO.	0	0	0	1,350	3,636	(234)	(2,844)	12,456	50,652
270429	EAST ASCENSION TELEPHONE COMPANY, LLC	2,259,450	2,652,276	3,166,668	3,625,314	4,126,644	4,881,874	5,371,188	5,745,618	7,775,586
270430	ELIZABETH TEL. CO., INC.	1,130,380	1,124,076	1,367,184	1,994,268	1,977,684	2,230,490	2,268,594	2,184,123	2,237,559
270431	CENTURYTEL OF NORTHWEST LA, INC.	2,465,892	2,620,824	3,112,344	3,199,005	3,176,076	2,885,368	2,535,588	2,247,684	1,943,775
270432	KAPLAN TEL. CO.	0	0	0	215,832	1,183,056	968,302	1,285,950	1,228,065	1,253,604
270433	LAFOURCHE TELEPHONE COMPANY, L.L.C.	1,711,177	1,831,620	1,639,080	1,976,874	2,674,908	2,328,994	2,204,040	2,024,664	1,875,648
270434	CENTURYTEL OF EVANGELINE, LLC	11,714,442	12,123,693	13,436,349	13,317,837	13,888,368	13,640,983	13,214,235	12,391,284	11,338,071
270435	NORTHEAST LOUISIANA TEL. CO., INC.	406,104	463,596	644,940	632,886	668,064	664,000	601,872	531,408	526,581
270436	CENTURY TEL. OF NORTH LOUISIANA, LLC	2,807,205	2,958,324	3,061,698	2,691,402	2,614,572	2,288,106	2,206,938	1,942,956	1,781,973
270438	RESERVE TEL. CO.	0	28,224	16,020	46,704	492,768	444,150	376,914	368,953	361,848
270439	CENTURYTEL OF RINGGOLD, LLC	424,045	418,911	439,620	428,064	406,863	389,145	365,310	288,552	248,097
270440	CENTURYTEL OF EAST LA, LLC	1,345,464	1,326,372	1,267,095	1,239,618	1,200,984	1,096,706	1,006,758	923,604	794,175
270441	STAR TEL. CO., INC.	2,045,945	1,458,636	1,399,038	1,792,596	1,852,116	2,148,511	2,334,618	2,330,484	2,401,914
270442	CENTURYTEL OF SOUTHWEST LA, LLC	2,887,319	2,906,088	2,697,822	2,758,188	2,773,620	2,848,608	2,702,403	2,532,228	2,344,695
275183	SOUTH CENTRAL BELL-LA	1,885,743	0	0	0	0	0	0	0	0
279001	CENTENNIAL BEAUREGARD CELLULAR LLC	0	0	0	0	0	0	6,420,699	7,063,601	7,268,142
279002	CENTENNIAL CALDWELL CELLULAR CORP.	0	0	0	0	0	0	683,405	693,665	662,601
279003	CENTENNIAL HAMMOND CELLULAR LLC	0	0	0	0	0	0	897,920	1,006,152	1,140,759
279004	CENTENNIAL MOREHOUSE CELLULAR LLC	0	0	0	0	0	0	50,387	37,384	57,678
279005	CENTENNIAL LAFAYETTE COMMUNICATIONS LLC	0	0	0	0	0	0	893,938	884,213	835,851
279006	NPCR, INC.	0	0	0	0	0	0	93,396	508,086	723,147
279010	ACADIANA CELLULAR GENERAL PARTNERSHIP	0	0	0	0	0	0	0	3,122,085	14,579,991
279012	KAPLAN TELEPHONE CO. DBA PACE COMMUNICATIONS	0	0	0	0	0	0	0	293,136	625,044
TOTAL	MAINE	4,839,886	5,298,069	7,102,143	7,693,212	8,273,040	6,840,121	8,915,130	7,296,541	7,223,862
100002	OXFORD WEST TEL. CO.	53,527	83,328	243,924	199,290	198,120	219,934	169,068	140,844	17,508
100003	LINCOLNVILLE TEL. CO.	229,012	0	0	0	0	0	0	0	0
100004	CHINA TEL. CO.	94,961	101,028	221,064	242,184	293,721	96,284	132,240	176,730	122,637
100005	COBBOSSEECONTEE TEL. CO.	6,534	13,632	14,556	16,242	22,236	26,582	27,096	44,097	45,276
100007	ISLAND TEL. CO.	174,564	238,128	210,021	226,764	218,268	211,922	145,536	127,140	101,094
100010	HAMPDEN TEL. CO.	0	0	0	0	0	0	0	0	0
100011	HARTLAND & ST. ALBANS TEL. CO.	254,837	186,444	126,732	140,292	144,192	104,066	148,632	25,116	0
100015	COMMUNITY SERVICE TEL. CO.	0	0	0	0	0	0	0	5,622	303,519
100019	OXFORD COUNTY TEL. & TELE. CO.	32,628	68,124	68,148	78,468	119,688	140,832	143,724	247,704	290,901
100020	PINE TREE TEL. & TELE. CO.	0	0	0	0	0	0	0	0	69,054
100022	SACO RIVER TEL. & TELE. CO.	0	0	0	0	0	0	0	0	0
100024	SOMERSET TEL. CO.	1,022,979	1,059,918	1,109,424	1,148,502	1,121,376	841,418	637,308	314,220	377,913
100025	STANDISH TEL. CO.	395,222	374,268	616,344	1,155,138	1,291,860	839,676	1,636,650	942,144	1,022,844
100027	UNION RIVER TEL. CO.	304,777	441,060	458,616	422,070	477,900	444,372	499,224	427,206	396,321
100029	UNITY TEL. CO., INC.	314,019	307,332	480,552	406,122	466,692	432,020	497,694	589,278	511,935
100031	WARREN TEL. CO.	139,581	106,308	83,472	84,084	65,364	150,645	245,295	150,039	93,711
100034	WEST PENOBSCOT TEL. & TEL. CO.	84,452	82,815	91,356	48,480	50,268	45,678	21,450	(600)	0
103313	NORTHLAND TEL. CO. OF MAINE	1,257,576	1,692,048	2,623,446	2,901,234	2,960,595	2,559,260	3,698,541	2,716,302	2,493,651
103315	MID MAINE TELECOM, INC.	460,103	543,636	754,488	624,342	842,760	637,774	437,604	371,736	217,710
105111	VERIZON NEW ENGLAND INC. DBA VERIZON MAINE	15,114	0	0	0	0	0	0	0	0
109001	RCC MINNESOTA, INC.	0	0	0	0	0	89,658	475,068	1,018,963	893,826
109002	UNITED STATES CELLULAR CORPORATION	0	0	0	0	0	0	0	0	265,962
TOTAL	MARYLAND	0	0	0	47,628	200,700	372,650	279,666	266,337	294,006
180216	ARMSTRONG TEL. CO. OF MD	0	0	0	47,628	200,700	372,650	279,666	266,337	294,006
185030	VERIZON MARYLAND INC.	0	0	0	0	0	0	0	0	0
TOTAL	MASSACHUSETTS	5,160	47,604	20,004	116,826	239,208	155,742	102,456	214,356	77,775
110036	GRANBY TEL. & TELE. CO.-MA	0	0	0	67,254	195,072	110,756	83,556	200,544	77,775

Table 3.22
High-Cost Loop Support Payments By Study Area
(Dollars)

Study Area ID Code	Study Area Name	1998 Total	1999 Total	2000 Total	2001 Total	2002 Total	2003 Total	2004 Total	2005 Total	2006 Total
	MASSACHUSETTS (CONT.)									
110037	RICHMOND TEL. CO.	5,160	47,604	20,004	49,572	44,136	44,986	18,900	13,812	0
115112	VERIZON NEW ENGLAND INC DBA VERIZON MASS.	0	0	0	0	0	0	0	0	0
TOTAL	MICHIGAN	14,147,961	16,816,689	21,469,743	22,691,736	25,251,390	22,830,789	23,439,214	24,585,676	26,015,022
310542	ALLBAND COMM. COOP.	0	0	0	0	0	0	0	0	0
310669	ALLENDALE TEL. CO.	0	0	0	0	0	0	0	0	0
310671	CENTURY TEL. MIDWEST, INC.	2,948,878	3,956,598	5,206,320	5,134,542	5,239,908	4,336,974	4,062,444	3,685,356	3,266,886
310672	COMM. CORP. OF MICHIGAN	167,699	300,372	340,680	314,388	325,194	333,578	324,201	328,458	265,164
310675	BARAGA TEL. CO.	0	420	0	8,328	54,336	64,018	66,312	144,300	183,732
310676	BARRY COUNTY TEL. CO.	0	0	0	0	0	0	0	0	162,309
310677	ISLAND TEL. CO.	359,331	298,572	298,872	209,910	168,420	152,844	103,776	72,768	59,478
310678	BLANCHARD TEL. ASSOC., INC.	0	0	0	1,440	6,780	6,152	4,956	24,168	46,008
310679	BLOOMINGDALE TEL. CO.	587,321	563,796	425,328	485,838	697,764	488,256	624,324	665,415	614,607
310680	CHIPPEWA COUNTY TEL. CO.	218,613	266,004	255,876	359,700	244,692	239,300	227,790	232,080	207,915
310682	FRONTIER COMM. OF MICHIGAN, INC.	0	0	0	0	0	0	0	0	0
310683	CARR TEL. CO.	23,896	11,220	66,924	36,762	41,844	20,224	49,905	103,068	211,362
310685	CHATHAM TEL. CO.-MI	348,429	392,580	436,368	443,082	479,559	466,554	332,412	359,166	354,132
310688	CLIMAX TEL. CO.	0	0	0	1,302	0	3,196	10,020	24,960	46,038
310689	CENTURYTEL OF UPPER MICHIGAN	329,796	710,388	2,013,744	2,270,196	2,276,898	2,353,550	2,154,582	1,838,796	1,738,383
310691	DEERFIELD FARMERS TEL. CO.	734,276	1,008,984	1,049,340	1,049,766	1,090,884	1,221,337	1,193,475	1,204,191	1,256,019
310692	DRENTHE TEL. CO.	6,608	13,596	14,496	16,794	22,200	26,604	27,900	43,356	40,440
310694	FARMERS MUT. OF CHAPIN DBA CHAPIN TEL. CO.	6,676	13,872	14,868	17,148	21,732	26,126	27,648	42,744	38,814
310695	VERIZON NORTH INC.-MI	1,562,275	541,116	425,349	0	0	0	0	0	0
310702	CENTURY TEL. OF MICHIGAN, INC.	3,004,992	3,807,804	5,642,028	5,772,630	5,895,972	4,778,332	4,619,328	3,902,628	4,031,769
310703	KALEVA TEL. CO.	26,807	55,416	59,412	68,328	86,352	103,860	109,620	166,500	165,765
310704	ACE TEL. CO. OF MI, INC.	97,170	190,116	202,380	218,562	305,184	376,889	405,441	500,682	668,841
310705	CENTURY TELEPHONE OF NORTHERN MICHIGAN, INC.	0	0	0	779,664	561,483	586,020	282,225	326,985	303,084
310708	LENNON TEL. CO.	0	0	0	0	376,836	523,593	582,531	669,354	712,728
310711	MIDWAY TEL. CO.	141,947	244,500	256,464	331,698	378,576	452,274	383,712	402,120	417,954
310713	HIAWATHA TEL. CO.	816,575	821,928	694,128	806,214	751,668	605,050	361,860	378,540	354,969
310714	OGDEN TEL. CO.	28,320	19,272	17,520	21,762	20,244	112,606	103,506	103,056	117,423
310717	ONTONAGON COUNTY TEL. CO.	0	221,316	364,356	369,348	299,856	255,724	152,034	169,536	114,015
310720	PENINSULA TEL. CO.-MI	0	0	206,676	281,412	272,364	250,178	222,396	142,776	157,413
310721	PIGEON TEL. CO.	222,211	248,664	327,792	257,274	444,348	315,496	481,392	484,068	394,470
310725	SAND CREEK TEL. CO.	1,043	4,836	4,836	6,882	14,796	17,338	18,336	38,520	49,908
310726	SHIAWASSEE TEL. CO.	293,933	445,698	545,994	560,424	632,256	611,142	611,202	744,573	570,354
310728	SPRINGPORT TEL. CO.	62,628	53,976	72,552	164,526	240,060	265,270	229,344	283,404	254,028
310732	UPPER PENINSULA TEL. CO.	1,949,264	2,154,360	2,033,796	2,071,398	2,220,984	2,321,970	2,171,270	2,309,904	2,446,443
310734	WALDRON TEL. CO.	0	138,420	155,832	143,706	180,528	227,422	193,503	171,240	135,069
310735	WESTPHALIA TEL. CO.	4,501	9,036	9,036	10,866	18,384	20,876	19,620	37,152	49,326
310737	WINN TEL. CO.	204,772	216,708	193,212	242,004	209,364	237,204	416,970	271,014	317,265
310738	WOLVERINE TEL. CO.	0	107,121	135,564	235,842	213,024	181,750	271,818	443,340	0
313033	VERIZON NORTH INC.-MI (ALLTEL)	0	0	0	0	1,026,588	0	(137,364)	0	0
315090	MICHIGAN BELL TEL. CO.	0	0	0	0	0	0	0	0	0
319001	RFB CELLULAR, INC.	0	0	0	0	432,312	849,082	676,348	(7,389)	0
319005	THUMB CELLULAR LIMITED PARTNERSHIP	0	0	0	0	0	0	374,807	368,677	353,511
319006	CENTENNIAL MICHIGAN RSA 6 CELLULAR CORP.	0	0	0	0	0	0	78,610	(20,694)	52,059
319007	CENTENNIAL MICHIGAN RSA 7 CELLULAR CORP.	0	0	0	0	0	0	54,243	2,826	46,866
319008	MICHIANA METRONET, INC. - MI	0	0	0	0	0	0	169,072	138,845	150,057
319009	NPI-OMNIPOINT WIRELESS, LLC	0	0	0	0	0	0	58,629	(30)	0
319010	ALLTEL COMMUNICATIONS, INC.	0	0	0	0	0	0	1,319,016	2,692,718	3,750,129
319012	AMERICAN CELLULAR CORP. (MI)	0	0	0	0	0	0	0	0	200,724
319912	DOBSON CELLULAR SYSTEMS, INC. (MI)	0	0	0	0	0	0	0	1,096,505	1,709,565
TOTAL	MINNESOTA	8,422,456	11,851,026	16,226,949	17,185,635	25,151,208	26,188,017	28,586,696	36,742,684	41,876,685
361123	CITIZENS TEL CO OF MN DBA FRONTIER COMM OF MN	0	0	0	0	3,632,148	1,776,036	(156,216)	(27,696)	0
361337	WINNEBAGO COOP. TEL. ASSN.-MN	67,262	56,412	56,820	61,734	98,916	117,138	105,768	99,912	122,739
361346	ACE TEL. ASSN.-MN	0	0	0	0	32,310	54,345	(27,459)	6,150	0
361347	ALBANY MUTUAL TEL. ASSN., INC.	12,063	26,784	26,772	32,382	51,324	60,246	58,416	112,644	150,393
361348	WILDERNESS VALLEY TELEPHONE COMPANY, INC.	0	0	12,060	13,830	9,912	11,652	10,752	9,759	13,272
361350	ARVIG TEL. CO.	420,584	928,596	1,150,056	1,208,424	1,502,136	1,361,722	1,326,528	1,399,848	1,458,546
361353	CITY OF BARNESVILLE TEL. CO.	2,470	6,144	6,144	8,124	14,712	17,342	16,320	30,648	49,026
361356	BENTON COOP. TEL. CO.	32,139	67,056	70,536	80,514	110,124	130,720	133,284	218,676	226,356
361357	BLACKDUCK TEL. CO.	59,491	48,624	87,552	47,130	87,624	100,354	96,276	12,462	12,096
361358	BLUE EARTH VALLEY TEL. CO.	26,588	58,920	58,944	72,120	129,252	150,486	158,430	291,531	325,767

Table 3.22
High-Cost Loop Support Payments By Study Area
(Dollars)

Study Area ID Code	Study Area Name	1998 Total	1999 Total	2000 Total	2001 Total	2002 Total	2003 Total	2004 Total	2005 Total	2006 Total
	MINNESOTA (CONT.)									
361362	BRIDGEWATER TEL. CO.	0	0	0	0	0	0	0	0	0
361365	CALLAWAY TEL. CO.	13,595	10,260	10,524	11,370	28,116	33,496	30,708	33,204	38,823
361367	FRONTIER COMM. OF MINNESOTA, INC.	0	0	0	0	0	0	0	0	0
361370	CLARA CITY TEL. EXCH. CO.	61,958	89,892	77,748	75,864	192,132	129,782	93,972	71,088	82,437
361372	CLEMENTS TEL. CO.	17,031	14,448	14,460	15,378	24,612	30,222	27,012	25,812	32,028
361373	CONSOLIDATED TEL. CO.-MN	60,746	125,328	126,444	142,458	206,628	241,944	246,060	430,749	474,270
361374	ARROWHEAD COMM. CORP.	186,661	191,544	222,096	239,862	185,268	172,522	136,320	129,468	111,870
361375	MID-COMMUNICATIONS, INC. DBA HICKORYTECH	67,860	142,212	149,700	172,032	242,376	281,228	289,977	484,203	481,689
361380	DELAVAN TEL. CO.	12,542	10,836	11,364	13,044	29,328	34,818	32,160	32,772	40,140
361381	DUNNELL TEL. CO., INC.	14,292	10,776	10,776	11,730	27,552	32,082	29,112	28,005	34,581
361383	EAGLE VALLEY TEL. CO.	6,676	13,860	88,050	69,486	63,264	51,432	29,070	21,063	10,059
361384	EASTON TEL. CO.	14,346	10,848	10,848	11,868	28,404	34,010	31,236	31,056	38,226
361385	EAST OTTER TAIL TEL. CO.	0	125,628	1,344,216	722,040	2,059,608	1,817,824	1,796,472	2,430,504	1,944,693
361386	ECKLES TEL. CO.	0	0	0	0	0	164,352	356,320	287,283	410,286
361387	EMILY COOP. TEL. CO.	32,056	105,252	100,296	79,422	122,796	163,258	162,144	184,776	183,234
361389	FARMERS MUTUAL TEL. CO.-BELLINGHAM	52,622	38,436	41,352	47,046	113,592	135,092	123,420	123,852	153,339
361390	FEDERATED TEL. COOP.	90,848	70,056	75,132	87,204	201,084	238,410	219,636	223,152	297,576
361391	FELTON TEL. CO., INC.	80,608	96,144	77,844	90,300	103,410	78,870	88,386	56,694	49,869
361395	GARDEN VALLEY TEL. CO.	0	168,828	102,696	377,778	716,160	612,026	785,172	970,668	1,067,538
361396	GARDONVILLE COOP. TEL. ASSN.	25,466	53,700	55,860	65,430	88,464	105,652	110,400	177,162	173,487
361399	GRANADA TEL. CO.	39,519	37,452	30,192	16,842	12,780	5,310	(792)	0	0
361401	HALSTAD TEL. CO.	172,517	153,036	155,316	169,572	207,180	243,720	215,052	201,336	250,428
361403	FEDERATED UTILITIES, INC. DBA HANCOCK TEL. CO	6,546	13,668	14,532	16,668	22,224	26,624	27,900	43,740	38,364
361404	HARMONY TEL. CO.	17,757	25,836	28,104	32,142	51,420	60,934	60,096	79,344	91,614
361405	HILLS TEL. CO., INC.-MN	50,804	42,876	42,876	47,010	71,916	86,786	78,696	72,669	98,268
361408	HOME TEL. CO.-MN	20,146	41,568	44,616	51,330	64,452	77,290	81,582	126,480	112,512
361409	HUTCHINSON TELEPHONE COMPANY	0	0	0	0	0	0	0	0	0
361410	JOHNSON TELEPHONE COMPANY	523,063	602,544	626,952	795,570	862,320	1,028,346	912,372	1,014,552	1,101,570
361412	KASSON & MANTORVILLE TEL. CO.	0	0	0	3,354	936	(728)	4,404	47,670	135,111
361413	MID STATE TEL. CO. DBA KMP TEL. CO.	29,600	53,292	57,540	66,162	95,208	114,234	118,980	158,808	182,772
361414	LAKEDALE TELEPHONE COMPANY	0	0	0	0	0	0	0	0	0
361419	LISMORE COOPERATIVE TELEPHONE CO.	12,554	10,812	11,748	13,356	29,436	35,056	32,364	33,708	43,416
361422	LONSDALE TELEPHONE COMPANY	0	0	0	1,050	0	(244)	0	0	43,797
361423	LOWRY TELEPHONE COMPANY, LLC	6,114	12,900	13,500	15,654	22,092	26,262	27,384	44,232	41,499
361424	MABEL COOPERATIVE TELEPHONE CO.- MN	23,523	23,280	25,356	29,028	58,200	69,796	65,712	74,112	89,775
361425	CHRISTENSEN COMM. CO. DBA MADELIA TEL. CO.	0	0	0	0	0	0	0	5,331	43,710
361426	MANCHESTER-HARTLAND TELEPHONE CO.	25,933	20,772	22,716	26,934	58,932	70,194	65,244	66,600	80,289
361427	MANKATO CITIZENS TELEPHONE CO DBA HICKORYTECH	0	0	0	0	0	0	0	0	0
361430	MELROSE TELEPHONE COMPANY	6,370	23,412	23,388	16,968	92,844	105,162	88,380	231,504	406,311
361431	MIDWEST TEL. CO.	26,766	55,488	59,256	68,436	87,804	105,686	111,288	171,846	157,449
361433	MID STATE TELEPHONE COMPANY	93,228	185,976	189,000	220,770	303,654	327,552	129,702	334,008	463,266
361437	MINNESOTA LAKE TELEPHONE COMPANY	6,594	13,704	14,724	17,046	20,940	25,368	27,009	56,111	87,300
361439	MINNESOTA VALLEY TEL. CO. INC.	37,281	32,724	35,580	40,152	88,440	105,180	97,512	101,340	122,841
361440	CANNON VALLEY TELECOM, INC.	27,063	53,868	58,224	67,068	89,580	106,370	114,570	159,060	181,161
361442	NEW ULM TELECOM, INC.	0	0	0	0	201,960	451,944	196,368	36,468	0
361443	LORETEL SYSTEMS, INC.	21,527	58,896	0	13,692	72,876	80,354	67,236	232,548	414,075
361445	CENTURYTEL OF MINNESOTA, INC.	6,248	2,097,960	5,255,268	6,241,911	5,761,656	6,419,916	5,609,160	5,151,516	5,849,313
361448	OSAKIS TELEPHONE COMPANY	0	0	0	0	0	0	0	0	37,401
361450	PARK REGION MUTUAL TEL. CO.	39,480	82,056	86,232	99,348	133,380	159,582	166,764	264,924	228,603
361451	PAUL BUNYAN RURAL TEL. COOP.	647,509	557,532	509,352	691,080	724,920	1,514,258	2,262,924	2,906,340	3,264,801
361453	PEOPLES TELEPHONE COMPANY - MN	462,086	503,376	567,156	693,594	831,804	813,366	701,532	635,508	740,703
361454	PINE ISLAND TELEPHONE COMPANY	149,204	138,906	186,072	162,426	160,104	447,353	391,998	345,408	320,940
361456	UNITED TELEPHONE CO OF MINN	3,368,620	2,972,688	1,536,384	653,856	0	(25,622)	0	0	0
361472	REDWOOD COUNTY TEL. CO.	66,214	137,256	148,224	171,456	220,020	266,030	280,701	438,144	410,073
361474	ROTHSAY TELEPHONE COMPANY INC.	6,829	13,404	14,484	16,716	21,720	28,652	28,680	39,792	43,716
361475	RUNESTONE TEL. ASSN.	84,973	115,464	127,860	146,892	212,124	256,300	264,336	358,056	408,153
361476	SACRED HEART TEL. CO.	7,009	13,404	14,424	16,638	24,960	30,514	30,708	39,588	46,140
361479	SCOTT RICE TEL. CO. DBA INTEGRA TELECOM	0	0	0	0	0	0	0	0	0
361482	SHERBURNE COUNTY RURAL TEL. CO.	0	0	0	0	0	0	0	0	0
361483	SLEEPY EYE TEL. CO.	139,120	12,060	125,832	31,194	282,306	446,872	479,022	567,672	305,160
361485	SPRING GROVE COOP TEL CO	13,435	27,708	29,568	34,290	43,380	52,086	54,984	83,559	80,577
361487	STARBUCK TEL. CO.	0	0	0	366	0	(122)	0	6,684	44,130
361491	TWIN VALLEY-ULEN TEL CO INC.	514,330	818,784	1,149,696	1,036,608	1,184,340	1,294,166	917,484	1,240,632	913,422
361494	UPSALA COOPERATIVE TELEPHONE ASSN.	4,670	10,212	10,368	12,120	20,136	18,984	22,800	40,560	48,051
361495	VALLEY TEL. CO.-MN	21,713	23,988	25,824	29,760	57,396	68,614	65,232	73,530	92,226

Table 3.22
High-Cost Loop Support Payments By Study Area
(Dollars)

Study Area ID Code	Study Area Name	1998 Total	1999 Total	2000 Total	2001 Total	2002 Total	2003 Total	2004 Total	2005 Total	2006 Total
	MINNESOTA (CONT.)									
361499	CROSSLAKE TELEPHONE COMPANY	0	0	0	0	0	0	0	0	9,195
361500	NORTHERN TELEPHONE COMPANY OF MN	9,478	9,012	9,012	10,404	6,000	7,206	6,168	5,229	7,836
361501	WEST CENTRAL TELEPHONE ASSN.	32,426	67,692	488,403	1,186,284	1,142,184	1,086,260	1,288,812	1,268,700	1,189,998
361502	WESTERN TELEPHONE COMPANY	2,080	6,048	6,048	10,320	26,592	34,974	36,462	74,280	91,377
361505	WIKSTROM TELEPHONE COMPANY INC.	225,596	193,392	209,484	242,784	530,844	631,176	592,632	635,328	784,299
361507	WINSTED TELEPHONE COMPANY	0	0	0	276	0	(92)	0	0	43,026
361508	WINTHROP TEL. CO.	1,801	4,740	4,740	6,774	16,236	18,442	19,185	38,895	49,617
361510	WOODSTOCK TELEPHONE COMPANY	74,171	57,288	57,288	59,628	142,284	169,758	155,103	157,818	186,369
361512	WOLVERTON TELEPHONE COMPANY	17,212	14,784	14,820	16,374	22,176	26,520	23,652	22,104	28,914
361515	ZUMBROTA TELEPHONE COMPANY	0	0	0	0	0	0	0	0	25,917
361654	INTERSTATE TELECOMMUNICATIONS COOP., INC.-MN	19,795	40,584	43,656	50,250	64,728	77,156	83,538	119,376	131,925
365142	QWEST CORPORATION - MN	0	0	0	0	0	0	0	0	0
367123	CITIZENS TEL CO OF MN DBA FRONTIER COMM OF MN	3,648	0	164,844	70,404	899,652	1,019,688	212,832	(852)	248,922
369001	WESTERN WIRELESS	0	0	0	8,508	5,820	37,723	717,439	1,375,233	1,459,572
369002	MIDWEST WIRELESS COMMUNICATIONS, LLC	0	0	0	0	0	0	1,412,803	3,923,894	5,343,309
369004	RCC MINNESOTA	0	0	0	0	0	0	3,914,763	5,726,374	6,387,372
369005	WIRELESS ALLIANCE, LLC	0	0	0	0	0	0	16,247	17,480	13,044
369909	AMERICAN CELLULAR CORPORATION (MN)	0	0	0	0	0	0	0	0	874,716
TOTAL	MISSISSIPPI	18,238,298	18,266,196	14,565,069	16,585,404	19,146,684	19,390,101	19,422,040	27,268,657	29,700,891
280446	BAY SPRINGS TEL. CO., INC.	1,691,331	1,588,548	1,615,812	1,737,894	1,732,764	2,259,374	2,149,176	3,412,452	3,515,280
280447	BRUCE TEL. CO.-MS	0	0	55,824	120,405	657,396	553,212	753,120	893,940	866,292
280448	CALHOUN CITY TEL. CO., INC.	0	397,608	595,470	728,235	730,620	739,496	644,184	636,456	507,603
280451	DECATUR TEL. CO., INC.-MS	0	0	0	0	0	0	0	0	39,438
280452	DELTA TEL. CO., INC.	857,171	1,026,372	1,561,020	1,571,346	1,638,780	1,472,463	1,384,938	1,363,745	1,406,061
280453	ALLTEL MISSISSIPPI, INC.	1,174,916	1,378,932	1,701,951	2,015,490	1,723,596	1,605,286	1,273,308	1,264,851	1,173,381
280454	FRANKLIN TEL. CO., INC.-MS	1,169,843	1,325,388	2,570,004	2,798,130	3,560,928	3,514,270	3,842,262	4,011,813	4,056,588
280455	FULTON TEL. CO., INC.	0	0	0	0	412,128	293,051	663,504	508,086	511,362
280456	GEORGETOWN TELE. CO., INC.	130,319	312,120	262,956	313,182	306,594	345,188	383,361	496,886	486,504
280457	LAKESIDE TEL. CO., INC.	119,969	131,640	154,776	189,270	209,460	264,102	307,152	366,180	392,034
280458	CENTURYTEL OF NORTH MISSISSIPPI, INC.	2,945,269	3,334,608	4,090,020	4,844,517	5,697,597	5,701,375	5,650,899	5,630,190	5,514,150
280460	FRONTIER COMM. OF MISSISSIPPI, INC.	0	0	0	3,834	0	(992)	0	34,104	181,626
280461	NOXAPATER TEL. CO.	281,774	245,820	133,668	206,310	260,436	239,110	197,148	190,908	243,600
280462	MOUND BAYOU TEL. & COMM., INC.	4,574	10,644	10,644	12,348	108,099	69,582	137,703	171,756	125,286
280466	SLEDGE TEL. CO., INC.	197,921	223,896	252,360	277,668	283,344	542,058	307,452	390,576	444,846
280467	SMITHVILLE TEL. CO.	3,603	9,048	9,048	10,962	16,236	19,392	18,972	36,012	49,491
283301	SOUTHEAST MISSISSIPPI TEL. CO.	1,001,989	1,352,412	1,539,744	1,742,373	1,787,646	1,747,526	1,631,976	1,603,038	1,608,837
285184	SOUTH CENTRAL BELL-MISSISSIPPI	8,654,158	6,917,604	0	0	0	0	0	0	0
287449	MYRTLE TEL. CO., INC.	5,461	11,556	11,772	13,440	21,060	25,608	26,172	43,866	45,819
289001	CELLULAR SOUTH LICENSE, INC.	0	0	0	0	0	0	0	5,895,852	7,898,706
289002	RCC HOLDINGS, INC.	0	0	0	0	0	0	0	166,693	361,974
289004	CENTENNIAL CLAIRBORNE CELLULAR CORP.	0	0	0	0	0	0	0	56,400	145,530
289005	CENTENNIAL CELLULAR TRI-STATE OPERATING PARTNERSHIP - MS	0	0	0	0	0	0	50,713	94,853	126,483
TOTAL	MISSOURI	29,261,897	32,497,104	40,818,762	40,300,608	44,811,722	42,284,551	42,032,820	36,668,044	39,409,995
420463	BPS TELEPHONE COMPANY	155,903	105,444	543,405	463,662	261,012	301,774	292,191	174,204	213,006
420472	CASS COUNTY TELEPHONE COMPANY	405,956	1,203,963	2,727,216	2,829,066	3,075,096	3,006,411	2,002,488	(936)	1,573,185
421151	SPECTRA COMMUNICATIONS GROUP, LLC	0	0	3,466,040	8,318,496	8,318,496	8,318,496	8,318,496	8,318,496	8,509,440
421206	IAMO TELEPHONE COMPANY - MO	52,887	38,736	41,784	48,030	115,188	136,502	125,928	126,132	154,836
421759	CRAW-KAN TELEPHONE COOP INC - MO	69,699	70,872	76,812	88,938	171,456	203,276	192,360	232,464	272,727
421807	MOKAN DIAL, INC.- MO	70,681	234,672	213,396	328,026	305,160	305,860	376,944	321,756	267,927
421860	ALMA COMMUNICATIONS COMPANY DBA ALMA TEL. CO.	12,240	11,172	12,252	14,070	29,424	35,052	32,832	35,604	43,299
421864	CHARITON VALLEY TELEPHONE CO.	2,624,960	3,207,588	3,421,536	4,046,130	3,377,685	3,647,749	3,758,976	4,066,872	4,415,814
421865	CITIZENS TELEPHONE CO - MISSOURI	392,886	582,792	597,216	550,656	843,990	879,186	841,218	951,084	902,859
421866	OZARK TELEPHONE COMPANY	188,394	145,272	626,640	1,044,108	1,044,372	1,052,751	926,346	758,580	944,931
421874	ELLINGTON TELEPHONE COMPANY	64,088	51,552	60,864	67,602	147,360	282,066	256,012	463,020	451,851
421876	FARBER TELEPHONE COMPANY	16,435	13,536	13,536	13,998	26,760	29,798	26,280	24,240	29,094
421882	FIDELITY TELEPHONE COMPANY	736,910	533,400	293,952	171,666	247,218	147,477	82,794	(3,585)	0
421885	ALLTEL MISSOURI INC.	4,795,956	6,346,317	6,600,597	6,556,632	5,740,644	4,596,258	1,964,640	1,381,884	550,659
421886	GOODMAN TEL. CO.	192,342	145,260	175,548	197,430	244,950	434,225	437,475	446,064	602,433
421887	GRANBY TEL CO - MISSOURI	0	0	0	2,628	385,422	561,680	617,352	614,988	619,824
421888	GRAND RIVER MUTUAL TEL CORP - MO	981,020	1,159,104	1,199,244	1,154,922	1,134,060	950,642	1,053,348	1,596,864	2,262,027
421890	GREEN HILLS TELEPHONE CORP.	177,963	1,103,172	1,111,656	1,303,296	1,273,740	1,189,000	1,353,501	1,594,311	1,860,372
421893	CHOCTAW TELEPHONE COMPANY	6,588	13,380	14,568	17,028	21,060	25,248	26,940	41,040	42,021
421900	KLM TEL. CO.	48,142	45,708	49,764	57,450	116,616	138,144	131,340	148,344	176,850

Table 3.22
High-Cost Loop Support Payments By Study Area
(Dollars)

Study Area ID Code	Study Area Name	1998 Total	1999 Total	2000 Total	2001 Total	2002 Total	2003 Total	2004 Total	2005 Total	2006 Total
	MISSOURI (CONT.)									
421901	KINGDOM TELEPHONE COMPANY	860,126	712,368	693,936	858,588	1,034,868	1,019,540	1,194,348	1,148,208	1,337,070
421908	LE-RU TELEPHONE COMPANY	486,363	511,644	727,308	798,588	697,464	769,400	1,196,561	1,387,401	1,514,640
421912	MCDONALD COUNTY TELEPHONE CO.	45,662	617,100	463,980	804,558	876,828	1,006,484	1,046,724	1,019,700	1,057,671
421914	MARK TWAIN RURAL TELEPHONE CO.	1,210,032	1,261,260	1,226,400	1,543,128	1,460,688	2,585,122	2,295,486	1,904,892	1,651,632
421917	MID-MISSOURI TELEPHONE CO.	904,905	1,490,280	2,035,452	2,805,276	2,468,208	2,780,802	2,344,500	2,275,320	2,210,544
421920	MILLER TELEPHONE COMPANY - MO	3,301	8,892	9,240	11,010	159,215	221,688	362,452	378,621	336,411
421927	NEW FLORENCE TELEPHONE CO.	9,948	12,828	13,584	19,872	17,964	60,376	56,292	(64)	62,739
421928	NEW LONDON TEL. CO.	133,003	158,769	174,597	156,984	144,192	114,572	81,336	83,172	74,310
421929	HOLWAY TELEPHONE COMPANY	204,758	302,304	265,812	261,498	256,104	238,188	214,812	153,248	167,118
421931	NORTHEAST MISSOURI RURAL TEL. CO.	683,155	367,764	663,288	581,556	764,988	946,090	1,552,656	1,758,516	2,112,276
421932	LATHROP TELEPHONE COMPANY	0	0	0	1,542	4,620	4,476	3,876	18,408	50,472
421934	ORCHARD FARM TELEPHONE COMPANY	204,564	146,688	131,508	108,654	96,636	60,900	50,904	48,996	34,680
421935	OREGON FARMERS MUTUAL TEL. CO.	1,646	4,776	5,760	7,746	46,164	237,326	216,576	388,947	286,944
421936	PEACE VALLEY TELEPHONE CO.	11,067	11,880	13,032	15,174	26,940	30,482	30,660	39,756	45,108
421942	ROCK PORT TEL. CO.	11,660	25,152	44,220	51,168	63,564	76,604	81,540	125,712	121,245
421945	SENECA TEL. CO.	0	0	0	1,524	0	(508)	671,724	681,708	743,910
421949	STEELVILLE TEL. EXCH. INC.	730,322	1,064,844	1,259,088	1,597,656	2,017,530	1,789,608	2,081,793	2,345,508	2,241,429
421951	STOUTLAND TELEPHONE COMPANY	322,852	548,415	730,374	625,998	518,664	454,568	376,776	471,573	497,901
421957	UNITED TELEPHONE CO. OF MISSOURI	1,745,055	1,784,772	1,517,754	1,568,250	1,330,401	686,810	257,532	183,615	0
425213	SOUTHWESTERN BELL-MISSOURI	0	0	0	0	0	0	0	0	0
429001	MARK TWAIN COMMUNICATIONS, CO.	0	0	0	59,280	61,767	66,954	0	0	0
429002	FIDELITY COMMUNICATIONS SERVICES I INC	0	0	0	0	2,868	8,819	7,797	5,526	0
429784	CENTURYTEL OF MISSOURI, LLC (CENTRAL)	856,669	1,687,440	4,619,409	255,672	511,344	1,387,851	4,557,089	0	0
429785	CENTURYTEL OF MISSOURI, LLC (BELLE-HERMAN)	586,037	602,592	495,024	491,202	375,336	432,654	292,905	541,617	501,528
429786	CENTURYTEL OF MISSOURI, LLC (SOUTHERN)	3,532,151	1,951,020	1,828,571	401,850	4,995,660	1,064,150	241,020	416,238	469,212
429787	CENTURYTEL OF MISSOURI, LLC (SOUTHWEST)	5,725,571	4,214,376	2,654,399	0	0	0	0	0	0
TOTAL	MONTANA	23,260,667	25,047,981	25,009,902	27,630,348	28,317,264	27,733,949	26,821,188	27,233,843	24,739,551
482235	BLACKFOOT TEL. COOPERATIVE INC.	1,256,384	1,409,820	2,004,396	1,979,010	2,316,108	2,390,100	2,531,052	2,521,056	2,555,886
482241	HOT SPRINGS TEL. CO.	142,493	215,844	191,736	160,344	176,724	222,926	217,236	225,252	278,121
482242	INTERBEL TEL. COOPERATIVE INC.	1,496,099	1,464,456	1,483,032	1,511,886	1,699,080	1,738,681	1,915,192	1,960,968	1,985,658
482244	LINCOLN TEL. CO. INC.	0	9,576	61,608	60,042	53,400	4,356	(3,168)	0	50,694
482246	MID-RIVERS TEL. COOPERATIVE INC.	3,180,756	3,454,182	3,512,184	3,614,340	3,537,048	3,361,942	3,446,580	3,384,864	3,120,420
482247	NEMONT TELEPHONE COOP.- MONTANA	2,189,852	2,130,084	2,280,912	2,635,254	2,626,812	2,186,040	1,566,504	1,641,588	1,268,457
482248	NORTHERN TEL. COOP INC.- MT	395,936	495,348	486,624	435,348	788,856	748,770	735,156	811,926	887,655
482249	CENTURYTEL OF MONTANA, INC.	666,632	656,799	789,042	1,068,192	864,984	1,294,964	771,852	2,185,926	594,042
482250	PROJECT TEL. CO.	1,049,354	1,228,404	1,132,356	1,180,626	1,023,180	1,124,696	1,547,004	1,458,888	1,415,937
482251	RANGE TEL. COOP INC.-MT	1,286,154	1,138,968	1,138,308	1,199,802	1,140,936	815,042	701,832	842,184	692,910
482252	RONAN TEL. CO.	0	0	0	0	0	0	0	0	78,153
482254	SOUTHERN MONTANA TEL. CO.	280,461	333,360	280,476	329,748	279,684	279,990	284,640	282,372	271,779
482255	3-RIVERS TEL. COOPERATIVE INC.	3,573,374	3,572,484	3,958,044	4,539,684	4,963,056	5,316,384	4,684,914	3,990,084	3,413,691
482257	TRIANGLE TEL. COOPERATIVE ASSN. INC.	276,261	332,436	330,324	531,840	857,724	940,636	1,553,652	2,034,609	2,114,625
483308	CLARK FORK TELECOMMUNICATIONS, INC.	2,743,266	3,149,928	3,767,808	4,464,318	4,399,728	4,161,356	4,137,422	3,246,768	2,856,237
483310	CENTRAL MONTANA COMMUNICATIONS, INC.	2,185,321	2,180,688	2,242,956	2,183,814	1,970,604	1,794,530	1,959,372	2,007,134	2,183,202
484322	CITIZENS TEL CO OF MT DBA FRONTIER COMM OF MT	1,352,759	1,611,276	1,350,096	1,736,100	1,619,340	1,353,536	771,948	640,224	430,275
485104	QWEST CORPORATION - MT	1,185,565	1,664,328	0	0	0	0	0	0	0
489005	CABLE & COMMUNICATIONS CORPORATION	0	0	0	0	0	0	0	0	541,809
TOTAL	NEBRASKA	5,993,161	6,657,618	8,547,087	9,936,034	11,248,935	13,838,283	13,919,052	16,691,067	17,156,127
371128	CITIZENS TEL CO OF NE DBA FRONTIER COMM OF NE	0	0	0	0	0	0	0	0	0
371516	ARAPAHOE TELEPHONE COMPANY	51,130	155,520	355,944	378,528	603,936	803,042	780,180	701,052	637,395
371517	ARLINGTON TELEPHONE COMPANY	152,627	110,640	154,680	173,760	179,052	210,864	217,560	177,036	176,886
371518	ELSIE COMMUNICATIONS, INC.	35,407	60,360	249,000	344,298	398,082	380,960	384,906	426,975	394,068
371524	BLAIR TELEPHONE COMPANY	0	0	0	0	88,824	281,160	121,668	332,136	323,919
371525	THREE RIVER TELCO	142,011	119,280	184,272	331,668	318,684	419,708	456,552	445,332	389,940
371526	CAMBRIDGE TELEPHONE COMPANY - NE	258,142	236,904	249,204	238,212	222,516	195,310	132,240	160,728	120,348
371530	CONSOLIDATED TELCO, INC.	64,268	51,612	56,220	65,430	146,628	174,150	160,860	166,728	205,848
371531	CLARKS TELEPHONE COMPANY	149,677	144,216	175,008	206,844	284,016	292,430	184,320	189,888	202,977
371532	CONSOLIDATED TELEPHONE COMPANY- NE	251,614	210,600	213,204	233,676	369,120	430,584	387,996	361,320	454,110
371534	COZAD TELEPHONE COMPANY	0	0	0	0	0	46,848	(1,284)	452,832	642,435
371536	CURTIS TELEPHONE COMPANY	311,297	353,988	351,852	470,466	505,776	509,368	498,756	533,700	543,378
371537	DALTON TEL. CO.,INC.	250,501	337,092	330,540	563,223	973,965	1,158,881	1,222,539	1,413,711	1,312,014
371540	DILLER TELEPHONE COMPANY	40,810	28,872	35,292	56,688	190,596	215,308	227,004	205,512	220,362
371542	EASTERN NEBRASKA TELEPHONE COMPANY	251,630	255,816	436,272	432,360	404,712	358,712	282,492	262,728	170,415
371553	GLENWOOD TELEPHONE MEMBERSHIP CORP.	159,736	207,966	143,868	268,134	623,076	989,571	1,584,507	2,068,374	2,360,268

Table 3.22
High-Cost Loop Support Payments By Study Area
(Dollars)

Study Area ID Code	Study Area Name	1998 Total	1999 Total	2000 Total	2001 Total	2002 Total	2003 Total	2004 Total	2005 Total	2006 Total
	NEBRASKA (CONT.)									
371555	HAMILTON TELEPHONE COMPANY	59,956	124,008	131,592	151,470	199,464	238,634	248,940	385,464	349,803
371556	HARTINGTON TEL. CO.	0	0	0	618	0	(206)	0	11,964	73,200
371557	HARTMAN TELEPHONE EXCHANGES INC.	126,217	127,236	104,820	128,166	266,448	278,590	315,216	280,848	376,557
371558	HEMINGFORD COOP. TELEPHONE COMPANY	80,164	111,840	504,333	981,096	1,302,066	1,413,511	1,194,279	1,261,950	1,212,834
371559	HENDERSON CO-OP TELEPHONE COMPANY	4,007	8,952	8,952	17,887	49,200	81,770	209,016	289,992	295,008
371561	HERSHEY COOPERATIVE TELEPHONE CO	5,866	12,564	13,308	15,990	22,188	26,616	27,768	43,740	121,164
371562	CONSOLIDATED TELECOM, INC.	31,795	37,512	40,932	47,052	79,536	94,144	92,415	115,428	135,804
371563	HOOPER TELEPHONE COMPANY	13,428	27,756	29,760	34,290	43,368	51,808	53,880	80,964	85,776
371565	K & M TELEPHONE COMPANY INC.	25,614	21,180	22,632	26,502	58,872	69,956	64,812	67,968	81,810
371567	KEYSTONE-ARTHUR TELEPHONE COMPANY	130,497	118,680	161,340	229,848	202,620	225,260	173,076	349,056	340,326
371568	ALLTEL NEBRASKA, INC.	0	0	0	0	0	0	0	0	0
371574	NEBRASKA CENTRAL TELEPHONE COMPANY	302,416	206,064	261,660	93,708	136,800	442,230	251,712	360,360	358,788
371576	NORTHEAST NEBRASKA TELEPHONE COMPANY	149,799	216,876	235,332	270,048	151,572	1,193,844	1,512,087	1,469,835	1,236,255
371577	GREAT PLAINS COMMUNICATIONS, INC.	1,004,794	1,151,664	1,524,384	1,688,718	1,379,688	1,036,892	945,252	1,113,708	717,480
371581	PIERCE TELEPHONE COMPANY	10,161	22,068	23,016	27,456	42,744	50,538	52,128	87,360	92,532
371582	PLAINVIEW TELEPHONE COMPANY INC.	856	4,524	4,536	7,404	17,268	21,066	20,892	30,999	40,458
371586	ROCK COUNTY TEL. CO.	329,965	292,536	304,812	229,482	197,604	250,194	212,256	218,988	160,845
371590	SODTOWN TEL. CO.	15,323	14,124	14,292	15,876	13,596	15,858	14,388	12,816	16,503
371591	SOUTHEAST NEBRASKA TEL. CO.	700,656	811,560	593,580	501,972	488,244	579,308	431,076	566,592	581,565
371592	STANTON TELECOM INC.	240,147	225,036	227,532	245,640	235,668	411,084	532,260	611,712	738,369
371595	UNITED TELEPHONE CO. OF THE WEST-NE	0	13,560	573,762	581,574	136,686	(4,726)	10,131	217,455	395,838
371597	WAUNETA TEL. CO.	343,579	400,056	377,760	395,526	377,976	394,322	432,264	543,696	626,790
372455	BENKELMAN TELEPHONE COMPANY INC.	299,071	436,956	453,396	482,424	538,344	500,694	484,908	672,120	596,169
375143	QWEST CORPORATION - NE	0	0	0	0	0	0	0	0	0
379008	NORTH EAST COLORADO CELLULAR, INC.	0	0	0	0	0	0	0	0	367,890
TOTAL	NEVADA	3,532,823	4,215,264	4,677,543	6,632,430	6,883,467	8,225,107	6,168,624	6,366,483	7,231,029
552220	FILER MUTUAL TELEPHONE COMPANY - NV	0	0	0	0	0	0	0	0	0
552223	CENTURYTEL OF THE GEM STATE-NV	59,689	44,244	60,744	95,400	89,640	106,690	69,762	75,348	47,334
552233	RURAL TELEPHONE COMPANY - NV	345,299	318,324	344,424	326,742	391,500	550,482	506,379	487,938	676,698
552284	BEEHIVE TELEPHONE COMPANY, INC., NV	28,780	4,152	44,016	74,100	70,656	125,760	195,180	284,064	345,267
552302	VERIZON CALIFORNIA INC.-NV	0	0	0	0	0	0	0	0	0
552348	CENTRAL TELEPHONE COMPANY - NEVADA	0	0	0	0	0	0	0	0	0
552349	CHURCHILL COUNTY TEL. DBA CC COMMUNICATIONS	1,117,302	1,113,012	1,654,500	1,731,726	2,046,864	1,855,304	1,668,156	1,881,804	1,778,400
552351	LINCOLN COUNTY TELEPHONE SYSTEM INC.	74,534	24,552	15,948	11,268	0	33,594	28,896	39,228	66,594
552353	MOAPA VALLEY TELEPHONE COMPANY	0	0	0	0	0	0	0	0	0
552356	RIO VIRGIN TELEPHONE COMPANY	13,642	0	0	0	0	0	0	0	0
553304	HUMBOLDT TELEPHONE COMPANY	356,200	381,768	705,459	891,540	1,045,524	1,145,472	1,194,900	1,223,586	1,345,572
554431	CITIZENS TEL CO OF NV DBA FRONTIER COMM OF NV	1,533,396	2,320,836	1,727,748	3,495,660	2,833,488	2,813,648	1,688,964	1,309,536	1,312,248
554432	CITIZENS TEL CO OF NV DBA FRONTIER COMM OF NV	3,981	8,376	124,704	5,994	352,044	61,580	23,376	(540)	0
555173	NEVADA BELL	0	0	0	0	0	0	0	0	0
559001	WESTERN WIRELESS	0	0	0	0	53,751	1,532,577	793,011	1,065,519	1,101,396
559002	CC CELLULAR D/B/A CC COMMUNICATIONS	0	0	0	0	0	0	0	0	557,520
TOTAL	NEW HAMPSHIRE	2,259,432	1,633,989	1,288,836	1,003,899	975,360	867,894	681,939	667,644	318,369
120038	BRETTON WOODS TEL. CO.	21,022	0	0	0	0	0	0	0	0
120039	GRANITE STATE TEL., INC.	389,323	517,080	484,524	466,308	625,224	567,608	530,847	484,704	230,154
120042	DIXVILLE TEL. CO.	16,377	14,784	14,796	15,606	27,444	29,818	27,216	39,780	41,607
120043	DUNBARTON TEL. CO.	0	0	0	426	0	(142)	0	0	46,560
120045	KEARSARGE TEL. CO.	444,321	501,309	506,424	300,243	147,288	211,238	50,016	144,936	0
120047	MERRIMACK COUNTY TEL. CO.	130,824	36,288	92,844	110,826	175,404	61,464	73,860	(1,776)	0
120049	UNION TEL. CO.	0	0	0	0	0	0	0	0	0
120050	WILTON TEL. CO.-NH	0	0	0	0	0	0	0	0	0
123321	MCTA, INC.	618,286	564,528	190,248	110,490	0	(2,092)	0	0	0
125113	VERIZON NEW ENGLAND INC. DBA VERIZON NH	639,279	0	0	0	0	0	0	0	0
129001	RCC MINNESOTA, INC.	0	0	0	0	0	0	0	0	48
TOTAL	NEW JERSEY	1,743,597	0	0	0	0	0	0	0	0
160135	WARWICK VALLEY TEL. CO.-NJ	0	0	0	0	0	0	0	0	0
160138	UNITED TEL. CO. OF NJ, INC.	1,743,597	0	0	0	0	0	0	0	0
165120	VERIZON NEW JERSEY INC	0	0	0	0	0	0	0	0	0
TOTAL	NEW MEXICO	18,979,208	20,875,452	18,293,091	18,106,968	20,003,238	19,550,715	20,624,985	23,661,127	26,434,719
491164	VALOR TELECOMMUNICATIONS OF NM, LLC #1	0	0	0	0	0	173,980	0	0	0
491193	VALOR TELECOMMUNICATIONS OF NEW MEXICO, LLC#2	2,626,003	2,421,672	1,257,348	748,512	1,073,928	(181,332)	(118,872)	0	0

Table 3.22
High-Cost Loop Support Payments By Study Area
(Dollars)

Study Area ID Code	Study Area Name	1998 Total	1999 Total	2000 Total	2001 Total	2002 Total	2003 Total	2004 Total	2005 Total	2006 Total
	NEW MEXICO (CONT.)									
491231	MESCALERO APACHE TELECOM, INC.	0	0	0	1,077,906	1,596,840	1,528,196	1,588,635	1,840,512	1,826,013
492066	DELL TELEPHONE CO-OP. INC.-NM	486,596	459,624	491,448	642,030	579,660	521,324	639,048	697,440	739,854
492176	VALLEY TELEPHONE COOPERATIVE INC-NM	526,021	413,868	500,508	499,980	644,694	730,661	1,230,918	1,625,841	1,689,474
492259	BACA VALLEY TEL. CO.	355,845	390,948	399,552	506,310	450,132	499,810	422,676	622,314	871,302
492262	E.N.M.R. TEL COOP. INC.-NM	2,848,541	3,241,296	2,869,932	2,761,008	2,387,928	1,607,276	922,176	675,108	846,387
492263	LA JICARITA RURAL TEL. COOP. INC.	404,542	436,860	487,356	527,898	989,028	1,053,822	907,164	1,079,776	1,091,124
492264	LEACO RURAL TEL. COOPERATIVE INC.	615,935	616,056	792,144	954,432	1,287,528	1,427,646	2,166,576	2,185,488	1,987,143
492265	TULAROSA BASIN TELEPHONE COMPANY, INC.	148,704	148,704	627,396	839,064	976,032	1,073,060	1,055,616	1,289,232	1,253,124
492268	WESTERN NEW MEXICO TEL. CO., INC.	3,198,277	3,187,392	3,028,392	3,155,094	3,373,548	3,399,584	3,470,184	3,606,996	3,781,896
492270	PENASCO VALLEY TEL. COOPERATIVE INC.	1,693,321	1,911,300	2,152,608	2,166,570	2,191,623	2,410,420	3,029,100	3,265,098	3,068,103
492272	ROOSEVELT COUNTY RURAL TEL. COOP.,INC.	520,282	496,728	654,000	902,862	886,764	788,990	805,380	745,884	788,781
492274	CENTURYTEL OF SOUTHWEST, INC.-NM	977,623	1,173,708	1,330,824	1,444,896	1,622,310	1,969,006	1,843,083	1,944,474	1,772,463
494449	NAVAJO COMM CO INC DBA FRONTIER NAVAJO COM-NM	1,719,310	1,604,424	1,519,044	1,880,406	1,860,456	1,457,340	1,436,616	1,003,728	1,167,915
495105	QWEST CORPORATION - NM	2,858,208	4,372,872	2,182,539	0	0	0	0	0	0
499001	SMITH BAGLEY	0	0	0	0	82,767	328,785	494,808	571,152	2,710,536
499002	LEACO RURAL TELEPHONE COOP., INC.	0	0	0	0	0	0	0	0	0
499003	WESTERN WIRELESS	0	0	0	0	0	762,147	731,877	1,018,278	955,434
499006	NEW MEXICO RSA 2	0	0	0	0	0	0	0	635,931	868,131
499007	NEW MEXICO RSA 4-EAST LIMITED PARTNERSHIP	0	0	0	0	0	0	0	853,875	1,017,039
TOTAL	NEW YORK	11,146,052	12,819,186	14,685,669	12,531,138	12,078,444	9,844,646	9,006,500	8,026,914	8,165,976
150071	ARMSTRONG TEL. CO.-NY	196,210	288,180	360,288	418,698	507,252	458,500	465,270	503,682	633,114
150072	FRONTIER COMM. OF AUSABLE VALLEY, INC.	165,783	130,500	404,724	227,058	216,108	148,484	118,176	(1,428)	443,721
150073	BERKSHIRE TEL. CORP.	0	0	0	77,256	113,940	182,436	(19,914)	0	0
150076	CASSADAGA TEL. CORP.	0	0	0	888	0	(252)	0	19,530	50,436
150077	CHAMPLAIN TEL. CO.	327,543	1,990,995	2,172,192	813,612	773,904	218,438	209,732	289,932	91,416
150078	CHAUTAUQUA & ERIE TEL. CORP.	0	0	0	0	0	0	0	0	0
150079	CHAZY & WESTPORT TEL. CORP.	281,718	441,144	451,608	411,618	342,420	295,360	275,772	182,544	121,359
150081	CITIZENS TEL. CO. OF HAMMOND, NY	1,108,744	1,395,120	1,253,424	1,279,884	1,230,420	952,334	919,274	962,892	906,588
150084	TACONIC TEL. CORP.	0	0	0	0	0	0	0	0	0
150085	CROWN POINT TEL. CORP.	486,002	440,436	409,752	430,770	400,812	452,108	434,484	497,268	441,285
150088	DELHI TELEPHONE COMPANY	0	0	0	0	0	0	0	0	0
150089	DEPOSIT TELEPHONE CO. INC.	481,739	372,216	318,660	41,544	17,652	(1,462)	(17,652)	0	0
150091	DUNKIRK AND FREDONIA TEL. CO.	0	0	0	0	0	0	0	0	0
150092	EDWARDS TELEPHONE CO. INC.	398,557	970,953	1,149,804	560,760	513,636	488,886	358,524	414,282	383,394
150093	EMPIRE TELEPHONE CORP-NY	177,350	118,608	40,488	214,992	50,484	(1,296)	(20,736)	0	0
150095	THE FISHERS ISLAND TEL. CO.	0	0	0	1,980	5,712	(162)	(2,580)	0	0
150097	GERMANTOWN TEL. CO., INC.	759,901	735,912	757,584	783,288	705,444	644,702	490,344	441,264	317,010
150099	HANCOCK TEL. CO.-NY	161,161	108,372	90,372	110,430	97,812	108,904	104,337	95,907	101,583
150100	FRONTIER COMM. OF NY, INC.	110,134	0	0	0	0	0	0	0	0
150104	MARGARETVILLE TEL. CO.,INC.	247,506	190,164	120,672	210,114	134,724	127,398	30,948	(972)	0
150105	MIDDLEBURGH TELEPHONE CO.	102,934	184,476	66,021	82,404	65,568	(1,098)	(17,196)	0	0
150106	ALLTEL NEW YORK INC.-FULTON	0	165,984	298,908	181,050	0	(7,688)	0	0	0
150107	NEWPORT TEL. CO.,INC.	186,156	281,508	271,968	292,992	273,360	150,430	104,016	136,380	78,603
150108	NICHOLVILLE TEL. CO.,INC.	697,197	726,705	817,164	624,366	701,772	615,224	613,008	529,752	520,209
150109	ALLTEL NEW YORK INC.-JAMESTOWN	0	0	0	0	0	0	0	0	0
150110	OGDEN TEL. CO. DBA FRONTIER OGDEN TEL. CO.	0	0	0	0	0	0	0	0	0
150111	ONEIDA COUNTY RURAL TEL. CO.	587,140	570,924	678,096	484,812	779,724	466,126	519,372	389,268	249,507
150112	ONTARIO TELEPHONE COMPANY, INC.	0	0	0	0	0	0	0	0	36,171
150113	ALLTEL NY INC.-RED JACKET	0	0	0	0	0	0	0	0	0
150114	ORISKANY FALLS TEL. CORP.	1,408	12,552	13,296	0	0	0	0	0	0
150116	PATTERSONVILLE TEL. CO.-NY	5,238	24,504	42,816	40,968	110,688	90,260	87,024	96,300	96,465
150118	PORT BYRON TEL. CO.	767,411	758,460	573,996	450,312	392,748	262,284	231,048	243,684	269,646
150121	FRONTIER TELEPHONE OF ROCHESTER, INC.	0	0	0	0	0	0	0	0	0
150122	FRONTIER COMM. OF SENECA GORHAM, INC.	0	0	0	0	21,660	0	(21,660)	0	0
150125	STATE TEL. CO.	0	0	0	0	0	0	0	0	0
150128	FRONTIER COMM. OF SYLVAN LAKE, INC.	359,718	0	75,264	61,866	0	(3,164)	0	0	0
150129	TOWNSHIP TEL. CO., INC.	47,316	618,465	964,368	41,376	205,380	286,430	124,092	234,144	174,681
150131	TRUMANSBURG TELEPHONE COMPANY, INC.	175,944	170,316	296,352	328,752	390,444	496,428	417,147	377,241	381,321
150133	VERNON TEL. CO., INC.	3,186	0	6,432	0	0	0	0	0	0
150135	WARWICK VALLEY TEL. CO.-NY	0	0	0	0	0	0	0	0	0
154532	CITIZENS TEL CO OF NY DBA FRONTIER COMM	1,280,310	900,660	1,372,032	2,015,838	1,756,944	964,306	942,120	518,472	615,768
154533	CITIZENS TEL CO OF NY DBA FRONTIER COMM	0	0	0	26,598	0	(2,618)	1,656,228	1,285,140	783,810
154534	CITIZENS TEL CO OF NY DBA FRONTIER COMM	2,029,746	1,222,032	1,679,388	2,316,912	2,269,836	2,453,348	988,056	726,240	1,386,540
155130	VERIZON NEW YORK INC.	0	0	0	0	0	0	0	0	0

Table 3.22
High-Cost Loop Support Payments By Study Area
(Dollars)

Study Area ID Code	Study Area Name	1998 Total	1999 Total	2000 Total	2001 Total	2002 Total	2003 Total	2004 Total	2005 Total	2006 Total
	NEW YORK (CONT.)									
159007	NPCR, INC.	0	0	0	0	0	0	17,266	85,392	83,349
TOTAL	NORTH CAROLINA	20,992,234	14,151,897	10,324,953	8,919,450	11,524,905	11,975,314	15,712,617	11,895,918	12,591,591
230468	ATLANTIC TEL. MEMB. CORP.	0	0	0	0	0	0	457,956	(8,520)	0
230469	BARNARDSVILLE TEL. CO.	237,223	310,257	267,552	285,012	344,100	278,750	255,622	263,577	284,772
230470	CAROLINA TEL. & TEL. CO.	0	0	0	0	0	0	0	0	0
230471	CENTRAL TEL. CO.-NC	150,442	0	0	0	0	0	0	0	0
230473	CITIZENS TEL. CO.-NC	1,996,125	2,302,368	1,926,996	2,091,804	3,070,248	2,486,192	2,580,003	2,727,891	2,951,163
230474	THE CONCORD TEL. CO.	0	0	0	0	0	0	0	0	0
230476	ALLTEL CAROLINA, INC.-NORTH	1,132,016	0	0	0	135,018	0	(74,802)	0	0
230478	ELLERBE TEL. CO.	0	0	0	0	0	0	0	0	23,367
230479	VERIZON SOUTH INC.-NC	0	0	854,622	0	0	0	0	0	0
230483	LEXCOM TELEPHONE COMPANY	3,590,264	3,839,076	4,148,484	3,949,218	4,653,078	5,373,475	5,387,049	4,410,558	4,406,082
230485	MEBTEL, INC.	0	0	0	0	0	0	0	0	0
230491	NORTH STATE TEL. CO.-NC DBA NORTH STATE COMM.	0	0	0	0	0	0	0	0	0
230494	PINEVILLE TEL. CO.	0	0	0	0	0	0	0	0	42,486
230495	RANDOLPH TEL. CO.	0	0	0	0	0	0	0	0	0
230496	RANDOLPH TEL. MEMB. CORP.	0	0	0	8,790	25,932	16,740	21,252	146,664	353,877
230497	PIEDMONT TEL. MEMB. CORP.	0	0	0	360	0	(120)	0	7,500	96,690
230498	SALUDA MOUNTAIN TEL. CO.	289,110	279,168	255,204	248,226	242,781	223,442	152,235	160,440	131,718
230500	SERVICE TEL. CO.	1,158	2,712	2,724	4,824	15,024	17,366	16,824	35,316	50,607
230501	SKYLINE TEL. MEMB. CORP.	0	0	0	0	0	0	0	0	0
230502	STAR TEL. MEMB. CORP.	564,708	688,716	753,072	763,926	973,500	1,051,642	960,912	976,248	1,051,863
230503	SURRY TEL. MEMB. CORP.	0	0	0	0	0	0	0	0	86,169
230505	TRI-COUNTY TEL. MEMB. CORP.-NC	9,085	21,984	21,972	27,882	50,964	50,692	48,900	107,892	150,513
230509	VERIZON SOUTH INC.-NC (CONTEL)	6,860,645	4,152,888	611,871	0	0	0	2,799,770	0	0
230510	WILKES TEL. MEMB. CORP.	1,342,799	1,567,176	1,482,456	1,539,408	2,014,260	2,477,135	3,106,896	3,068,352	2,962,284
230511	YADKIN VALLEY TEL. MEMB. CORP.	0	0	0	0	0	0	0	0	0
235193	SOUTHERN BELL-NC	4,818,659	987,552	0	0	0	0	0	0	0
TOTAL	NORTH DAKOTA	4,618,626	5,072,256	9,025,489	11,113,527	13,017,948	18,473,275	16,048,576	21,313,335	26,567,472
381447	NORTH DAKOTA TELEPHONE COMPANY	239,486	303,864	637,791	546,516	690,942	552,164	(53,565)	0	0
381509	WOLVERTON TEL. CO.	34,678	30,324	30,672	33,906	41,556	48,358	45,072	41,556	51,843
381601	ABSARAKA COOP TELEPHONE CO.	9,969	9,468	10,128	11,016	7,656	9,160	7,488	6,720	9,021
381604	BEK COMMUNICATIONS COOPERATIVE	407,532	407,532	1,403,118	1,874,511	1,967,916	2,131,622	2,470,407	2,673,486	2,945,778
381607	CONSOLIDATED TELCOM	900,300	900,300	1,910,514	2,031,852	1,923,030	2,043,675	1,963,668	1,881,654	2,093,112
381610	DAKOTA CENTRAL TELECOMMUNICATIONS COOPERATIVE	312,084	312,084	782,052	698,328	1,087,632	1,440,259	1,406,946	1,443,846	1,358,202
381611	DICKEY RURAL TEL COOP.	343,519	282,456	294,160	873,834	981,360	1,064,524	694,977	948,732	855,714
381614	POLAR TELECOMMUNICATIONS, INC.	63,607	51,840	55,608	62,736	145,308	171,502	157,476	162,198	201,384
381615	GRIGGS COUNTY TELEPHONE COMPANY	0	0	58,092	66,234	96,360	116,212	120,372	159,060	181,794
381616	INTER-COMMUNITY TELEPHONE COMPANY	311,304	311,304	545,826	529,254	455,424	596,300	433,272	429,324	533,415
381617	MIDSTATE TELEPHONE COMPANY	91,331	90,480	62,760	114,222	139,332	243,946	357,420	362,256	438,144
381622	MOORE & LIBERTY TELEPHONE COMPANY	2,976	2,976	28,104	32,124	53,220	62,914	61,860	78,684	91,188
381623	NOONAN FARMERS TELEPHONE COMPANY	16,561	13,716	13,716	14,580	24,492	29,284	27,228	27,147	34,581
381625	NORTHWEST COMMUNICATIONS COOPERATIVE	171,455	171,720	175,800	198,072	440,136	523,630	491,775	529,263	664,530
381630	POLAR COMMUNICATIONS MUTUAL AID CORP	0	0	0	71,244	193,464	326,010	94,680	1,848	0
381631	RED RIVER RURAL TEL. ASSN.	84,312	84,312	122,772	139,452	294,660	350,664	329,364	374,058	449,700
381632	RESERVATION TELEPHONE COOPERATIVE	371,676	371,676	645,000	939,558	1,086,096	1,141,596	1,031,256	1,245,138	1,342,914
381636	UNITED TELEPHONE MUTUAL AID CORP.	0	0	216,960	252,624	1,088,544	1,213,160	314,844	515,150	359,472
381637	WEST RIVER TELECOMMUNICATIONS COOPERATIVE	1,069,115	1,557,756	1,791,624	2,358,156	2,173,788	2,221,526	1,929,180	1,701,540	938,601
381638	MIDSTATE COMMUNICATIONS INC.	0	0	29,352	41,742	88,464	105,206	98,472	106,560	130,917
382247	NEMONT TELEPHONE COOPERATIVE - ND	45,172	41,724	42,024	45,462	34,668	39,890	34,872	43,200	73,290
383303	SRT COMMUNICATIONS, INC.	143,549	128,724	169,416	178,104	0	(2,042)	0	138,774	1,119,306
385144	QWEST CORPORATION - ND	0	0	0	0	0	0	0	0	0
389001	WESTERN WIRELESS	0	0	0	0	3,900	4,043,715	4,031,512	4,991,779	5,680,395
389004	NORTH DAKOTA NETWORK COMPANY	0	0	0	0	0	0	0	28,188	273,132
389005	BISMARK MSA LP	0	0	0	0	0	0	0	539,382	793,701
389006	NORTH CENTRAL RSA 2 OF NORTH DAKOTA LP	0	0	0	0	0	0	0	101,022	118,179
389007	NORTHWEST DAKOTA CELLULAR OF NORTH DAKOTA LP	0	0	0	0	0	0	0	852,876	2,641,092
389008	NORTH DAKOTA RSA 3 LP	0	0	0	0	0	0	0	567,072	825,399
389009	BADLANDS CELLULAR OF ND LP	0	0	0	0	0	0	0	619,845	1,187,565
389010	NORTH DAKOTA 5 - KIDDER LP	0	0	0	0	0	0	0	742,977	1,175,103
TOTAL	NORTHERN MARIANA ISLANDS	3,568,910	4,731,756	2,425,068	2,683,836	2,655,984	808,208	(69,682)	0	0
653700	MICRONESIAN TELECOMMUNICATIONS CORPORATION	3,568,910	4,731,756	2,425,068	2,683,836	2,655,984	808,208	(69,682)	0	0

Table 3.22
High-Cost Loop Support Payments By Study Area
(Dollars)

Study Area ID Code	Study Area Name	1998 Total	1999 Total	2000 Total	2001 Total	2002 Total	2003 Total	2004 Total	2005 Total	2006 Total
	NORTHERN MARIANA ISLANDS (CONT.)									
659001	GUAM CELLULAR AND PAGING, INC.	0	0	0	0	0	0	0	0	0
TOTAL	OHIO	4,310,309	5,267,052	5,711,859	7,608,876	7,914,813	9,331,800	8,895,759	9,129,618	8,458,296
300585	ARCADIA TEL. CO.	6,206	13,188	13,428	15,696	21,912	26,084	27,108	44,268	42,474
300586	THE ARTHUR MUTUAL TEL. CO.	60	2,088	0	1,038	11,688	13,280	9,528	28,764	50,760
300588	AYERSVILLE TEL. CO.	2,488	6,012	6,012	8,034	15,624	18,744	19,896	38,616	49,599
300589	BASCOM MUTUAL TEL. CO.	6,693	13,848	14,880	17,148	21,828	26,508	27,684	42,456	40,893
300590	BENTON RIDGE TEL. CO.	35,252	35,136	38,256	43,452	87,384	103,644	98,376	112,596	133,716
300591	BUCKLAND TELEPHONE COMPANY	5,672	12,132	12,252	14,694	21,852	26,422	27,420	44,292	36,045
300594	THE CHAMPAIGN TEL. CO.	0	0	0	0	0	0	0	0	0
300597	CHILLICOTHE TEL. CO.	3,185,328	3,795,396	3,671,400	5,341,326	5,425,848	6,116,152	5,835,204	5,567,040	4,673,748
300598	MCCLURE TEL. CO.	32,195	103,440	155,064	168,378	146,652	286,164	267,840	230,820	343,335
300604	COLUMBUS GROVE TEL. CO.	0	0	0	0	0	0	0	0	44,847
300606	CONNEAUT TEL. CO.	0	0	0	0	0	984,252	1,160,988	1,440,408	1,504,902
300607	CONTINENTAL TEL. CO. OF OHIO	75,970	142,164	124,572	128,556	133,212	116,412	98,694	92,379	137,610
300609	DOYLESTOWN TEL. CO.	0	0	0	0	0	0	0	0	0
300612	THE FARMERS MUTUAL TEL. CO.-OKOLONA, OH	26,354	59,796	58,536	57,726	32,256	23,594	16,689	18,258	0
300613	LITTLE MIAMI COMM. CORP.	375,097	372,072	409,752	392,388	411,585	359,830	342,648	348,648	265,737
300614	FORT JENNINGS TEL. CO.	6,296	13,104	13,356	15,216	21,648	25,240	26,100	43,932	45,471
300615	VERIZON NORTH INC.-OH	0	0	0	0	0	0	0	0	0
300618	GERMANTOWN INDEPENDENT TEL. CO.	0	0	0	0	0	0	0	0	0
300619	THE GLANDORF TEL. CO., INC.	5,830	12,024	12,036	13,872	16,788	19,722	16,536	35,148	48,684
300625	KALIDA TEL. CO., INC.	0	0	0	0	0	0	0	0	50,607
300630	CENTURYTEL OF OHIO, INC.	0	0	0	0	0	0	0	0	0
300633	MIDDLE POINT HOME TEL. CO.	6,657	13,716	14,472	16,746	22,128	26,506	27,648	44,184	41,085
300634	MINFORD TEL. CO., INC.	0	0	0	0	0	0	0	0	0
300639	THE NEW KNOXVILLE TEL. CO.	2,223	6,216	6,216	8,304	13,920	18,640	19,104	36,084	50,370
300644	THE NOVA TEL. CO.	242,376	275,208	232,308	250,662	238,908	204,668	157,068	193,476	243,885
300645	OAKWOOD TEL. CO.	1,820	4,488	4,488	2,190	13,416	18,728	16,656	35,316	50,466
300649	ORWELL TEL. CO.	59,272	122,976	685,971	900,486	979,536	623,866	457,404	417,078	261,906
300650	THE OTTOVILLE MUTUAL TEL. CO.	13,415	27,744	29,544	33,636	44,448	53,268	55,824	87,696	79,917
300651	PATTERSONVILLE TEL. CO.-OH	11,723	11,760	12,384	14,298	29,004	34,774	32,748	37,560	44,787
300654	RIDGEVILLE TEL. CO.	6,632	13,716	14,628	16,758	22,236	26,626	27,852	44,256	41,685
300656	SHERWOOD MUTUAL TEL. ASSOC.	1,983	4,068	4,068	6,162	13,524	13,458	7,896	30,264	50,775
300658	SYCAMORE TEL. CO.	175,244	169,836	138,444	97,608	103,008	88,922	44,796	3,135	0
300659	TELEPHONE SERVICE CO.	0	0	0	0	0	0	0	0	0
300661	UNITED TEL. CO. OF OHIO	0	0	0	0	0	0	0	0	0
300662	VANLUE TEL. CO.	6,546	13,572	14,376	16,254	22,236	26,630	27,876	44,076	41,745
300663	VAUGHNSVILLE TEL. CO., INC.	12,668	10,728	11,880	13,824	28,656	34,368	32,736	36,840	38,772
300664	WABASH MUTUAL TEL. CO.	6,309	12,624	12,624	14,424	15,516	15,298	13,440	32,028	44,475
300665	ALLTEL OHIO, INC.	0	0	0	0	0	0	0	0	0
300666	WESTERN RESERVE TEL. CO.	0	0	0	0	0	0	0	0	0
300682	FRONTIER COMM. OF MICH., INC.-OH	0	0	912	0	0	0	0	0	0
305062	CINCINNATI BELL-OHIO	0	0	0	0	0	0	0	0	0
305150	OHIO BELL TEL. CO.	0	0	0	0	0	0	0	0	0
TOTAL	OKLAHOMA	27,562,422	28,098,519	33,049,110	38,365,380	42,104,889	52,561,601	50,775,218	57,163,684	57,509,391
431165	VALOR TELECOMMUNICATIONS OF OK, LLC	2,234,511	0	694,773	0	0	0	398,940	(25,152)	0
431704	LAVACA TELEPHONE CO.- OK	0	0	0	1,554	5,856	8,388	5,772	23,640	50,697
431788	KANOKLA TELEPHONE ASSN.INC. - OK	214,189	287,199	716,400	860,484	995,010	970,398	1,026,642	1,065,438	1,246,269
431831	SOUTH CENTRAL TEL. ASSN., INC.-OK	288,724	383,724	389,004	1,383,501	1,404,624	1,265,446	1,014,339	548,496	480,033
431965	ALLTEL OKLAHOMA, INC.	4,535,598	5,210,229	5,248,020	5,032,956	4,721,976	4,487,138	3,679,080	3,343,080	3,231,987
431966	ATLAS TELEPHONE CO.	151,799	180,180	285,108	365,808	335,232	472,528	331,764	546,228	559,497
431968	BEGGS TELEPHONE COMPANY	0	0	0	0	0	0	0	0	44,046
431969	BIXBY TELEPHONE CO.	701,551	705,138	690,132	821,058	910,848	694,246	753,936	732,030	736,374
431974	CANADIAN VALLEY TELEPHONE CO.	240,909	264,048	285,264	324,012	355,728	601,816	567,492	583,950	685,308
431976	CARNEGIE TELEPHONE CO.INC.	112,218	129,132	185,028	197,688	265,548	296,750	288,552	401,376	353,835
431977	CENTRAL OKLAHOMA TELEPHONE CO.	517,221	493,560	555,852	695,670	676,260	568,544	946,080	994,812	1,239,111
431979	CHEROKEE TELEPHONE CO.	0	0	0	99,948	67,428	588,096	496,848	578,040	527,442
431980	CHICKASAW TELEPHONE CO.	1,044,474	1,502,829	1,948,653	2,572,686	3,214,638	3,470,322	3,287,181	4,812,525	4,600,158
431981	CHOUTEAU TELEPHONE CO.	519,123	446,028	930,516	862,395	934,797	889,138	802,953	587,067	550,404
431982	CIMARRON TEL. CO.	64,286	498,204	637,032	2,070,309	2,212,317	4,369,318	4,741,227	4,177,005	4,008,651
431984	OKLAHOMA COMMUNICATION SYSTEMS INC.	1,660,423	1,522,446	1,557,288	1,763,895	1,826,532	1,536,820	1,455,434	1,417,617	1,139,424
431985	CROSS TELEPHONE CO.	392,099	1,210,704	2,889,780	3,151,170	3,976,728	5,781,096	6,313,939	6,554,007	4,903,995
431988	DOBSON TELEPHONE CO.	1,386,691	1,410,648	1,343,148	1,713,579	1,638,531	1,809,226	1,866,207	1,918,398	1,988,403

Table 3.22
High-Cost Loop Support Payments By Study Area
(Dollars)

Study Area ID Code	Study Area Name	1998 Total	1999 Total	2000 Total	2001 Total	2002 Total	2003 Total	2004 Total	2005 Total	2006 Total
	OKLAHOMA (CONT.)									
431994	GRAND TELEPHONE CO. INC.	109,182	315,756	340,512	478,170	657,672	752,994	780,189	971,115	1,233,450
431995	HINTON TELEPHONE CO.	404,807	348,072	309,744	362,112	385,116	621,360	847,752	1,187,713	943,500
432006	MCLOUD TELEPHONE CO.	740,120	548,592	383,088	760,590	1,879,908	3,712,350	4,167,468	4,608,264	4,205,646
432008	MEDICINE PARK TELEPHONE CO.	6,534	13,476	14,232	16,476	32,466	157,782	230,360	285,612	322,872
432010	MID-AMERICA TEL.,INC.	646,964	575,094	614,580	603,012	642,261	639,092	582,558	557,124	558,387
432011	OKLAHOMA ALLTEL, INC.	3,004,278	3,336,465	3,246,900	3,165,531	2,788,356	2,460,700	1,805,676	1,638,081	1,540,131
432013	OKLAHOMA TELEPHONE & TELEGRAPH INC.	489,356	663,264	581,280	693,420	568,335	842,397	779,898	831,000	850,719
432014	OKLAHOMA WESTERN TELEPHONE CO.	556,747	515,772	689,424	865,278	852,024	723,844	852,984	755,172	745,470
432016	PANHANDLE TELEPHONE COOPERATIVE INC.	1,154,966	1,168,392	1,314,720	1,171,296	1,151,112	5,178,162	2,351,184	4,350,144	5,016,447
432017	PINE TELEPHONE CO INC- OK	378,610	356,196	416,676	455,286	358,164	247,554	(18,540)	100,440	0
432018	PIONEER TEL. COOP. INC.	3,667,869	3,667,872	4,067,100	4,680,210	5,315,211	4,985,168	4,783,527	4,010,013	4,044,045
432020	POTTAWATOMIE TELEPHONE CO.	689,864	638,136	789,084	941,463	1,028,952	1,376,176	2,072,064	1,826,190	1,717,890
432022	SALINA-SPAVINAW TEL. CO.,INC.	690,993	767,880	871,560	952,053	1,017,444	601,696	604,320	634,536	582,594
432023	SHIDLER TEL. CO.	85,347	72,600	73,212	80,658	127,512	382,959	566,639	871,950	908,865
432025	SOUTHWEST OKLAHOMA TEL. CO.	59,622	48,246	49,812	49,782	158,910	64,879	58,011	66,972	55,248
432029	TERRAL TEL. CO.	71,339	67,596	47,700	60,720	283,839	530,450	849,234	883,659	870,969
432030	TOTAH TELEPHONE CO. INC.	422,871	416,316	494,184	437,064	534,180	584,516	681,022	605,412	645,075
432032	VALLIANT TELEPHONE COMPANY	33,686	23,388	93,348	383,814	506,976	597,008	565,050	488,790	454,719
432034	WYANDOTTE TELEPHONE COMPANY	237,641	272,745	257,244	250,362	195,078	200,192	155,244	130,440	135,771
432141	SANTA ROSA TELEPHONE COOP. INC.	47,810	38,592	38,712	41,370	79,320	93,052	84,192	81,708	111,207
435215	SOUTHWESTERN BELL-OKLAHOMA	0	0	0	0	0	0	0	0	0
439004	UNITED STATES CELLULAR CORPORATION	0	0	0	0	0	0	0	1,434,165	2,293,500
439005	DOBSON CELLULAR SYSTEMS, INC.	0	0	0	0	0	0	0	1,573,188	1,800,708
439008	PANHANDLE TELECOMMUNICATIONS SYSTEMS, INC.	0	0	0	0	0	0	0	534,681	1,200,084
439011	EPIC TOUCH CO.	0	0	0	0	0	0	0	9,066	0
439012	PINE CELLULAR PHONES, INC.	0	0	0	0	0	0	0	6,942	0
439013	CELLULAR NETWORK PARTNERSHIP	0	0	0	0	0	0	0	462,750	926,460
TOTAL	OREGON	18,043,353	20,258,403	22,565,850	23,832,882	25,604,163	26,098,741	26,828,285	22,620,119	25,758,897
532226	MIDVALE TEL. EXCH. INC. - OR	129,017	99,240	128,220	129,228	115,680	93,388	83,700	88,014	96,375
532359	BEAVER CREEK COOPERATIVE TEL. CO.	436,426	488,184	743,361	832,059	884,268	1,079,891	894,549	851,163	827,895
532361	CENTURYTEL OF EASTERN OREGON	10,026,794	11,378,562	11,759,100	11,410,662	11,941,671	12,546,714	10,578,384	9,177,000	8,991,048
532362	CANBY TELEPHONE ASSOCIATION	0	0	0	0	0	0	0	0	0
532363	CLEAR CREEK MUTUAL TELEPHONE CO.	549,634	554,808	710,355	897,894	985,764	869,032	1,000,914	1,035,912	994,935
532364	COLTON TELEPHONE COMPANY	292,416	336,276	502,812	549,396	658,920	588,188	613,584	606,492	547,605
532369	EAGLE TELEPHONE SYSTEM INC.	192,974	183,132	206,556	198,606	208,092	301,210	247,767	203,292	184,161
532371	CASCADE UTILITIES INC.	30,332	26,232	90,888	319,590	450,972	450,368	496,980	421,440	290,091
532373	GERVAIS TELEPHONE COMPANY	4,200	8,424	20,640	37,044	101,208	175,334	194,544	231,576	269,304
532375	ROOME TELECOMMUNICATIONS INC.	192,477	219,732	176,400	239,952	330,468	233,380	244,608	212,304	186,669
532376	HELIX TELEPHONE COMPANY	152,559	165,384	163,332	172,038	186,420	172,788	187,824	176,880	194,517
532377	HOME TELEPHONE COMPANY	42,536	27,498	32,076	24,012	32,316	20,068	22,482	(180)	0
532378	TRANS-CASCADES TELEPHONE COMPANY	202,451	160,956	155,304	154,254	294,168	138,010	218,052	137,172	140,511
532383	MOLALLA TELEPHONE COMPANY	851,902	1,144,824	1,235,694	1,344,078	1,469,136	1,612,830	1,624,656	1,338,312	1,025,283
532384	MONITOR COOPERATIVE TELEPHONE CO	104,538	121,632	115,704	141,786	208,284	221,612	235,368	267,936	300,612
532385	MONROE TELEPHONE COMPANY	63,490	131,532	130,152	152,454	138,876	195,676	332,256	444,936	502,053
532386	MT. ANGEL TELEPHONE COMPANY	0	0	0	0	0	0	0	0	41,163
532387	NEHALEM TELEPHONE AND TELEGRAPH	0	0	0	0	0	33,906	130,530	255,636	291,558
532388	NORTH STATE TELEPHONE COMPANY - OR	15,205	9,936	18,600	21,354	5,316	(88)	(1,356)	7,116	31,383
532389	OREGON TELEPHONE CORPORATION	77,926	119,184	197,424	224,652	179,364	157,668	168,852	166,500	304,434
532390	OREGON-IDAHO UTILITIES, INC.	1,125,710	1,149,720	1,136,304	1,086,858	1,042,896	1,036,036	970,752	1,017,996	969,948
532391	PEOPLES TELEPHONE CO. - OR	0	0	0	978	0	1,816	5,388	152,280	188,799
532392	PINE TELEPHONE SYSTEM INC. - OR	359,190	381,288	370,008	395,424	428,508	642,182	808,326	1,010,952	1,107,843
532393	PIONEER TELEPHONE COOPERATIVE	609,992	1,059,876	2,232,336	2,560,326	2,741,832	2,747,362	2,674,560	2,508,468	2,402,907
532396	ST. PAUL COOP. TEL. ASSN.	6,699	13,860	14,856	17,142	21,612	25,840	27,252	41,328	41,898
532397	SCIO MUTUAL TEL. ASSOCIATION	348,722	486,600	565,728	648,219	744,900	871,454	830,772	917,076	1,092,789
532399	STAYTON COOP. TEL CO	0	0	0	0	0	0	0	0	0
532400	UNITED TELEPHONE CO OF THE NW - OR	0	0	0	0	0	0	0	0	0
532404	ASOTIN TELEPHONE COMPANY - OREGON	99,854	107,523	113,772	93,648	91,404	79,706	61,596	59,988	56,505
532416	VERIZON NORTHWEST INC.-OR	0	0	0	0	0	0	0	0	0
532456	MALHEUR HOME TELEPHONE COMPANY	522,619	442,356	504,048	607,674	617,700	323,212	724,440	335,580	285,672
533401	CITIZENS TEL CO OF OR DBA FRONTIER COMM OF OR	1,326,370	1,441,644	1,242,180	1,573,554	1,724,388	1,481,158	929,628	621,432	766,950
535163	QWEST CORPORATION - OR	279,320	0	0	0	0	0	0	0	0
539001	RCC MINNESOTA, INC.	0	0	0	0	0	0	2,502,412	(36,143)	1,880,784
539002	UNITED STATES CELLULAR CORPORATION	0	0	0	0	0	0	19,465	321,921	1,445,733
539004	EDGE WIRELESS	0	0	0	0	0	0	0	47,740	299,472

Table 3.22
High-Cost Loop Support Payments By Study Area
(Dollars)

Study Area ID Code	Study Area Name	1998 Total	1999 Total	2000 Total	2001 Total	2002 Total	2003 Total	2004 Total	2005 Total	2006 Total
TOTAL	PENNSYLVANIA	1,312,806	896,637	1,067,316	1,205,328	1,555,002	1,673,597	1,660,598	1,904,602	2,447,382
170145	THE BENTLEYVILLE TEL. CO.	0	0	0	0	0	0	0	0	0
170149	FRONTIER COMM. OF BREEZEWOOD, INC.	84,605	41,280	28,524	3,384	42,024	5,694	(6,864)	5,316	0
170151	BUFFALO VALLEY TEL. CO.	0	0	0	0	0	0	0	0	0
170152	FRONTIER COMM. OF CANTON, INC.	23,116	0	0	0	0	0	0	0	0
170156	CITIZENS TEL. CO. OF KECKSBURG	0	0	0	0	0	0	0	0	0
170161	COMMONWEALTH TELEPHONE ENTERPRISES, INC.	0	0	0	0	0	0	0	0	0
170162	THE CONESTOGA TEL. AND TEL. CO.	0	0	0	0	0	0	0	0	0
170165	DENVER AND EPHRATA TEL. & TEL. CO.	0	0	0	0	0	0	0	0	0
170168	FRONTIER COMM. OF PA, INC.	0	0	0	0	0	0	0	0	0
170169	VERIZON NORTH INC.-PA	0	0	0	0	0	0	0	0	0
170170	VERIZON NORTH INC.-PA (CONTEL)	0	0	0	0	0	0	0	0	0
170171	HICKORY TEL. CO.	0	0	0	1,854	9,936	10,390	12,528	30,996	50,706
170175	IRONTON TEL. CO.	0	0	0	0	0	0	0	0	0
170176	ALLTEL PENNSYLVANIA,INC.	279,955	0	0	0	0	0	0	0	0
170177	LACKAWAXEN TEL. CO.	19,250	0	51,528	43,818	0	(598)	0	0	0
170178	FRONTIER COMM.-LAKEWOOD, INC.	0	0	0	0	0	0	0	0	0
170179	LAUREL HIGHLAND TEL. CO.	0	0	0	0	0	0	0	0	0
170183	MAHANOY & MAHANTONGO TEL. CO.	115,705	181,893	144,660	111,510	109,932	90,175	60,816	36,633	42,528
170185	MARIANNA-SCENERY HILL TEL. CO.	0	0	0	12,174	194,562	373,718	449,697	478,557	350,223
170189	ARMSTRONG TEL. CO.-PA	140,273	142,620	180,228	168,864	303,300	376,252	364,752	377,772	374,724
170191	THE NORTH EASTERN PA. TEL. CO.	0	0	0	8,106	7,176	(1,972)	(5,328)	128,532	362,850
170192	NORTH PENN TEL. CO.	485,271	387,144	533,880	713,616	735,396	680,442	652,505	589,491	840,873
170193	NORTH PITTSBURGH TEL. CO.	0	0	0	0	0	0	0	0	0
170194	FRONTIER COMM.-OSWAYO RIVER, INC.	46,792	39,324	0	0	0	0	0	0	0
170195	ARMSTRONG TEL. CO. NORTH	7,309	13,272	14,340	16,554	24,372	28,186	26,484	39,780	45,312
170196	PALMERTON TEL. CO.	0	0	0	0	0	0	0	0	0
170197	PENNSYLVANIA TEL. CO.	0	0	0	1,974	10,056	10,190	9,000	27,492	46,065
170200	PYMATUNING IND. TEL. CO.	0	0	0	0	0	0	0	0	27,399
170201	VERIZON NORTH INC.-PA (QUAKER STATE)	0	0	0	0	0	0	0	0	0
170204	SOUTH CANAAN TEL. CO.	0	0	0	2,514	3,864	(478)	(3,864)	30,504	90,597
170206	SUGAR VALLEY TEL. CO.	97,471	74,424	96,516	98,970	79,584	58,800	58,212	57,024	68,760
170209	UNITED TEL. CO. OF PA	0	0	0	0	0	0	0	0	0
170210	VENUS TEL. CORP.	0	108	0	1,860	9,312	11,494	8,592	26,364	49,002
170215	YUKON-WALTZ TEL. CO.	2,928	6,960	8,028	9,882	18,648	23,272	24,324	43,188	46,590
170277	WEST SIDE TEL. CO.-PA	10,131	9,612	9,612	10,248	6,840	8,032	6,900	5,928	7,704
175000	VERIZON PENNSYLVANIA INC.	0	0	0	0	0	0	0	0	0
179004	NPCR, INC.	0	0	0	0	0	0	2,844	27,025	44,049
TOTAL	PUERTO RICO	47,664,546	44,205,888	50,570,226	21,018,612	1,362,300	3,331,586	(1,102)	0	0
633200	PUERTO RICO TEL. CO. - CENTRAL	28,851,907	21,664,440	23,713,467	9,770,388	1,243,368	2,951,487	0	0	0
633201	PUERTO RICO TEL. CO.	18,812,639	22,419,648	26,483,475	10,651,026	0	0	0	0	0
639001	CENTENNIAL PUERTO RICO OPERATIONS CORP.	0	99,000	251,631	597,198	118,932	347,031	0	0	0
639002	SPRINT SPECTRUM, LP	0	22,800	121,653	0	0	33,068	(1,102)	0	0
TOTAL	RHODE ISLAND	0	0	0	0	0	0	0	0	0
585114	VERIZON NEW ENGLAND INC DBA VERIZON RHODE ISL	0	0	0	0	0	0	0	0	0
TOTAL	SOUTH CAROLINA	22,635,875	20,855,634	19,341,595	19,226,232	29,466,579	27,890,743	24,380,825	25,966,713	26,347,839
240479	VERIZON SOUTH INC.-SC	681,892	0	0	0	0	0	0	0	0
240506	UNITED TEL. CO. OF THE CAROLINAS	2,759,787	2,687,532	1,025,964	1,111,962	943,680	(16,210)	(252,744)	447,972	0
240512	BLUFFTON TEL. CO., INC.	1,094,478	1,381,716	1,205,040	2,702,208	3,371,268	2,980,606	3,846,066	2,771,754	2,597,832
240515	CHESNEE TEL. CO.	0	0	0	0	0	0	0	0	0
240516	CHESTER TEL. CO.-SC	0	0	0	0	0	0	0	0	0
240517	ALLTEL SOUTH CAROLINA, INC.	590,551	994,404	866,490	1,322,457	1,158,564	455,512	(172,062)	0	0
240520	FARMERS TEL. COOP., INC-SC	2,542,564	3,544,464	4,076,100	4,646,043	7,111,008	7,137,212	7,436,124	8,069,763	9,455,013
240521	FORT MILL TEL. CO.	1,099,377	1,198,812	1,431,456	1,437,678	2,294,658	2,260,440	2,239,704	1,771,626	1,287,180
240523	HARGRAY TEL. CO., INC.	394,247	190,740	151,512	431,850	0	577,813	(94,596)	0	0
240526	VERIZON SOUTH INC.-SC (CONTEL)	0	0	544,500	0	412,536	0	(63,216)	0	0
240527	HOME TEL. CO., INC.-SC	591,670	856,224	1,047,936	1,243,230	1,665,312	1,882,784	1,611,291	1,568,433	1,451,640
240528	HORRY TEL. COOP. INC.	0	0	0	0	2,184,726	2,801,904	702,255	(19,896)	0
240531	LANCASTER TEL. CO.	741,540	791,484	812,472	692,508	951,246	931,118	663,278	603,093	495,561
240532	LOCKHART TEL. CO., INC.	6,626	13,848	14,820	17,100	21,864	26,216	27,540	42,384	40,071
240533	MCCLELLANVILLE TEL. CO., INC.	464,648	535,032	482,484	483,048	497,238	494,792	450,090	420,588	363,813
240535	NORWAY TEL. CO., INC.	6,296	13,020	13,968	16,044	22,188	26,472	27,588	44,304	43,866
240536	PALMETTO RURAL TEL. COOP., INC.	0	0	0	0	0	0	0	0	126,687

Table 3.22
High-Cost Loop Support Payments By Study Area
(Dollars)

Study Area ID Code	Study Area Name	1998 Total	1999 Total	2000 Total	2001 Total	2002 Total	2003 Total	2004 Total	2005 Total	2006 Total
	SOUTH CAROLINA (CONT.)									
240538	PIEDMONT RURAL TEL. COOP.	0	0	54,370	1,293,576	2,383,512	2,057,927	2,191,644	2,691,174	3,514,842
240539	PBT TELECOM, INC.	1,286,778	1,131,636	1,121,532	1,416,552	2,308,614	2,552,978	2,250,432	2,663,193	2,165,685
240541	RIDGEWAY TEL. CO., INC.	0	0	0	0	0	0	0	0	31,140
240542	ROCK HILL TEL. CO.	1,188,602	1,298,712	655,116	325,968	1,151,229	415,677	(159,546)	0	0
240544	ST. STEPHEN TEL. CO.	0	0	0	357,510	625,908	606,196	709,338	755,304	639,333
240546	SANDHILL TEL. COOP., INC.	0	0	0	0	0	0	0	0	156,744
240550	WEST CAROLINA RURAL TEL. COOP.	0	350,250	999,864	958,320	1,646,628	2,044,711	2,323,122	3,531,441	3,503,469
240551	WILLISTON TEL. CO.	637,510	769,632	781,932	770,178	716,400	654,595	644,517	605,580	474,963
245194	SOUTHERN BELL-SC	8,549,309	5,098,128	4,056,039	0	0	0	0	0	0
TOTAL	SOUTH DAKOTA	2,882,766	4,275,900	6,804,816	9,150,504	13,745,820	17,814,953	22,424,124	31,586,556	35,778,288
391405	HILLS TEL CO, INC.	0	0	0	0	0	0	0	29,813	51,120
391640	ARMOUR INDEPENDENT TELEPHONE CO.	0	0	43,776	50,340	69,456	85,158	86,346	119,436	133,533
391642	ALLIANCE COMMUNICATIONS COOP., INC. (BALTIC)	12,764	67,692	73,368	85,086	105,204	126,034	132,756	201,216	213,849
391647	CHEYENNE RIVER SIOUX TRIBAL TEL AUTH	276,149	434,916	421,584	725,592	729,396	849,378	818,976	1,007,652	1,053,243
391649	BERESFORD MUNICIPAL TEL. CO.	1,001	2,052	2,052	1,968	9,480	11,582	6,030	23,700	50,535
391650	CITY OF BROOKINGS MUNICIPAL TEL. DEPT.	0	0	0	0	0	0	0	0	0
391652	PRAIRIEWAVE COMMUNITY TELEPHONE, INC.	404,576	958,920	1,302,456	1,000,776	1,080,564	1,021,524	448,824	741,096	406,299
391653	CITY OF FAITH MUNICIPAL TEL CO	12,258	11,352	12,180	13,782	29,400	35,042	32,940	36,984	43,749
391654	INTERSTATE TELECOMMUNICATIONS COOP., INC.	0	0	356,316	424,572	555,456	680,200	726,162	1,034,790	1,148,841
391657	ALLIANCE COMMUNICATIONS COOP. INC (SPLITROCK)	0	0	16,464	11,280	59,088	74,536	71,928	159,672	229,953
391659	GOLDEN WEST TELECOMM. COOP, INC.	1,024,042	1,166,520	1,277,604	2,261,520	3,313,464	2,709,818	3,639,363	3,989,442	4,163,868
391660	MT. RUSHMORE TEL. CO.	0	0	112,728	132,948	177,888	212,811	222,633	352,998	328,017
391664	JAMES VALLEY COOPERATIVE TEL CO	167,579	135,564	146,904	166,572	398,532	470,892	429,036	428,436	531,414
391666	JEFFERSON TELEPHONE COMPANY - SD	21,635	99,756	234,636	251,664	332,508	366,072	342,072	311,388	289,803
391667	KADOKA TELEPHONE COMPANY	5,421	0	14,256	24,312	58,056	57,042	72,720	11,688	0
391668	KENNEBEC TELEPHONE COMPANY	86,924	143,820	144,012	162,216	200,256	332,212	561,672	624,840	710,268
391669	MCCOOK COOPERATIVE TELEPHONE CO.	68,100	57,804	90,384	100,254	127,236	210,526	197,388	210,228	267,270
391670	MIDSTATE COMMUNICATIONS, INC.	60,564	60,564	137,652	157,356	270,072	325,870	1,473,438	1,817,388	1,819,611
391671	WEST RIVER TELECOMMUNICATIONS COOP.(MOBRIDGE)	0	0	0	0	0	0	0	0	21,942
391674	ROBERTS COUNTY TEL. COOP. ASSN.	100,149	99,120	103,656	107,298	217,968	258,576	239,079	241,644	300,228
391676	SANTEL COMMUNICATIONS COOPERATIVE, INC.	0	0	192,312	284,478	601,572	848,472	1,082,268	1,393,776	1,756,554
391677	SIOUX VALLEY TELEPHONE COMPANY	53,133	110,448	117,696	135,990	176,448	211,028	222,504	317,101	321,948
391679	STOCKHOLM-STRANDBURG TEL. CO.	22,680	73,596	67,752	140,382	140,148	138,232	167,424	182,748	177,162
391680	VENTURE COMMUNICATIONS COOPERATIVE	207,487	222,516	620,340	727,248	1,054,404	1,853,710	1,864,008	2,263,932	2,923,008
391682	TRI-COUNTY TELCOM, INC.	32,250	26,208	27,060	29,844	50,652	59,014	54,036	50,610	68,559
391684	UNION TELEPHONE COMPANY	12,830	26,568	27,912	31,224	43,968	52,670	54,228	88,473	89,025
391685	VALLEY TELECOMM. COOP. ASSN.,INC.	0	0	377,448	542,478	864,156	1,046,212	1,416,828	1,701,288	1,758,504
391686	VIVIAN TELEPHONE COMPANY	16,455	281,712	295,584	983,346	2,104,020	2,323,078	2,801,037	3,796,338	4,189,098
391688	WESTERN TELEPHONE COMPANY	31,764	31,764	36,576	42,246	88,440	105,272	98,772	108,372	132,645
391689	WEST RIVER COOPERATIVE TEL. CO.	265,005	265,008	552,108	555,732	691,608	694,454	677,916	944,241	1,036,728
395145	QWEST CORPORATION - SD	0	0	0	0	0	0	0	0	0
399001	WESTERN WIRELESS (PINE RIDGE RESERVATION)	0	0	0	0	196,380	451,991	340,845	461,736	707,424
399002	WESTERN WIRELESS	0	0	0	0	0	2,203,547	4,142,895	8,935,530	10,616,091
399003	RCC MINNESOTA, INC.	0	0	0	0	0	0	0	0	205,848
399004	WIRELESS ALLIANCE, LLC	0	0	0	0	0	0	0	0	6,627
399009	BROOKINGS MUNICIPAL UTILITIES D/B/A SWIFTEL COMMUNICATIONS	0	0	0	0	0	0	0	0	25,524
TOTAL	TENNESSEE	8,383,365	10,578,075	11,571,882	13,837,946	17,116,157	17,887,232	17,627,624	14,693,948	13,738,260
290280	ARDMORE TEL. CO., INC.	546,817	465,024	552,816	568,476	520,260	828,744	874,992	760,488	659,958
290552	CENTURYTEL OF ADAMSVILLE, INC.	1,457,842	1,510,650	1,758,069	2,096,958	2,312,556	2,278,433	2,258,772	1,942,356	1,736,103
290553	BEN LOMAND RURAL TEL. COOP., INC.	0	0	0	0	0	0	0	0	587,838
290554	BLEDSOE TEL. COOP.	0	0	0	0	0	0	0	0	84,015
290557	CENTURYTEL OF CLAIBORNE, INC.	1,033,953	1,204,977	1,494,924	1,617,552	1,774,860	1,864,290	1,758,432	1,586,010	1,501,221
290559	CONCORD TEL. EXCHANGE, INC.	0	0	0	0	0	0	0	0	0
290561	CROCKETT TEL., INC.	0	0	0	3,450	8,796	151,022	(10,416)	242,835	333,234
290562	DEKALB TEL. COOP, INC.	475,793	2,462,388	2,065,260	2,261,130	2,180,856	2,178,238	2,120,232	2,298,624	1,332,672
290565	HIGHLAND TEL. COOP., INC.-TN	0	0	0	0	0	0	0	0	14,097
290566	HUMPHREY'S COUNTY TEL. CO.	0	182,421	198,924	201,690	221,832	184,722	173,376	149,940	206,898
290567	UNITED INTER-MOUNTAIN TEL. CO.-TN	0	0	0	0	0	0	0	0	0
290570	LORETTO TEL. CO., INC.	12,627	30,492	30,492	40,632	77,532	91,588	87,744	174,768	250,098
290571	MILLINGTON TEL. CO., INC.	0	0	0	72,894	321,762	631,704	460,458	(5,688)	0
290573	NORTH CENTRAL TEL. COOP., INC.	705,127	921,081	1,338,207	1,561,644	1,513,563	1,692,380	1,420,449	1,448,004	1,274,499
290574	CENTURYTEL OF OOLTEWAH-COLLEGEDALE, INC.	0	0	0	0	333,431	810,961	1,061,900	889,269	875,265
290575	TENNESSEE TEL. CO.	1,407,056	1,862,916	1,604,190	1,787,493	1,726,608	1,375,190	1,443,843	1,022,280	125,586

Table 3.22
High-Cost Loop Support Payments By Study Area
(Dollars)

Study Area ID Code	Study Area Name	1998 Total	1999 Total	2000 Total	2001 Total	2002 Total	2003 Total	2004 Total	2005 Total	2006 Total
	TENNESSEE (CONT.)									
290576	PEOPLES TEL. CO., INC.	0	0	0	1,170	0	487,911	700,374	928,248	1,108,164
290578	TELLICO TEL. CO., INC.	272,341	394,614	449,604	564,144	445,500	545,106	517,929	503,976	353,040
290579	TWIN LAKES TEL. COOP. CORP.	503,230	339,456	400,164	439,194	557,304	256,268	834,948	767,196	602,562
290580	CITIZENS TEL OF THE VOL ST DBA FRONTIER COMM	0	0	102,288	129,366	359,220	(3,582)	(55,968)	0	0
290581	UNITED TEL. CO.-TN	0	0	0	177,716	1,434,468	1,815,758	1,794,840	1,459,998	1,387,920
290583	WEST TENNESSEE TEL. CO., INC.	9,199	22,116	22,104	30,306	59,952	74,412	74,304	132,948	220,101
290584	YORKVILLE TEL. COOP., INC.	34,733	52,428	56,676	65,328	100,308	120,582	120,624	158,040	182,562
294336	CITIZENS TEL CO - TN, LLC DBA FRONTIER COM TN	1,924,647	1,129,512	1,498,164	2,193,810	2,980,260	2,304,268	1,751,472	(15,660)	578,292
295185	SOUTH CENTRAL BELL-TN	0	0	0	0	0	0	0	0	0
299001	BEN LOMAND COMMUNICATIONS, INC.	0	0	0	24,993	187,089	199,237	156,243	(1,365)	0
299002	NPCR, INC.	0	0	0	0	0	0	0	0	0
299905	ADVANTAGE CELLULAR SYSTEMS, INC.	0	0	0	0	0	0	83,076	251,681	324,135
TOTAL	TEXAS	75,126,397	73,408,401	72,485,676	80,486,007	91,039,953	100,021,058	118,967,811	103,874,358	101,931,396
440425	CAMERON TELEPHONE COMPANY - TEXAS	104,038	186,456	257,148	486,486	493,104	427,800	469,620	502,569	521,067
441163	VALOR TELECOMMUNICATIONS OF TEXAS, LP	0	0	284,480	853,440	853,440	853,440	853,440	853,440	863,934
442038	BLOSSOM TELEPHONE COMPANY	0	0	0	1,698	7,728	5,872	3,714	23,178	45,972
442039	BIG BEND TELEPHONE COMPANY INC.	4,153,168	3,950,160	4,028,016	3,264,498	5,337,672	5,972,070	7,015,764	7,529,808	7,734,591
442040	BRAZORIA TEL. CO.	1,235,094	1,680,144	1,729,776	1,781,202	1,766,052	1,608,174	1,809,780	1,958,742	1,894,911
442041	BRAZOS TELEPHONE COOPERATIVE INC.	445,864	492,936	515,418	633,882	718,320	599,350	664,320	795,180	743,568
442043	NORTH TEXAS TELEPHONE COMPANY	21,160	25,164	27,168	31,230	53,940	64,016	63,468	77,508	90,849
442046	CAP ROCK TELEPHONE COOPERATIVE, INC.	185,811	158,952	192,492	292,200	365,364	360,588	334,788	431,457	769,083
442052	CENTRAL TEXAS TELEPHONE CO-OP. INC.	2,044,065	2,044,068	2,991,300	2,963,964	4,234,416	5,031,836	5,575,898	5,362,923	5,373,045
442057	COLEMAN COUNTY TELEPHONE CO-OP. INC.	357,853	352,572	675,540	1,254,414	1,276,092	1,165,160	1,224,792	1,100,898	1,274,880
442059	COLORADO VALLEY TELEPHONE CO-OP. INC.	1,223,982	1,317,984	1,626,396	1,749,660	1,807,284	2,204,920	2,183,664	2,230,872	2,422,569
442060	COMANCHE COUNTY TEL COMPANY INC.	85,859	161,832	116,364	205,368	257,568	355,352	306,183	379,503	498,822
442061	COMMUNITY TELEPHONE COMPANY, INC.	293,914	336,408	294,996	365,832	379,116	443,354	369,480	482,868	549,750
442065	CUMBY TELEPHONE COOPERATIVE INC.	109,239	80,832	78,564	56,106	208,038	213,804	194,952	220,968	140,595
442066	DELL TELEPHONE CO-OP. INC. - TX	925,134	1,207,800	1,214,568	1,201,368	1,343,856	1,236,730	1,140,972	1,222,704	1,159,263
442068	EASTEX TELEPHONE COOPERATIVE INC.	3,793,306	3,824,964	4,041,060	4,233,900	4,332,774	4,784,019	4,941,396	5,021,082	4,879,821
442069	ELECTRA TELEPHONE COMPANY, INC.	837,842	835,512	892,440	935,586	957,324	999,876	803,836	721,440	705,444
442070	ETEX TELEPHONE COOPERATIVE INC.	1,556,432	2,012,172	2,109,060	2,047,530	2,592,600	2,980,513	3,216,501	3,681,336	3,936,504
442071	FIVE AREA TELEPHONE CO-OP. INC.	418,783	610,140	399,177	485,346	484,242	459,092	386,361	425,754	433,266
442072	FORT BEND TELEPHONE COMPANY	520,727	284,700	390,108	0	69,420	2,299,848	1,572,504	2,534,928	2,260,134
442073	BORDER TO BORDER COMMUNICATIONS	355,110	391,020	387,972	376,650	434,136	572,192	460,728	556,848	741,504
442076	GANADO TELEPHONE COMPANY INC.	312,882	537,480	825,660	1,171,110	1,309,224	1,726,898	1,920,876	1,711,956	1,677,528
442080	GTE-SW DBA VERIZON SW INC.-TX	0	0	0	0	0	0	0	0	0
442083	GUADALUPE VALLEY TEL CO-OP. INC.	2,219,412	2,219,412	2,960,856	4,225,458	5,065,092	5,749,808	6,525,774	7,132,857	6,963,519
442084	UNITED TELEPHONE CO. OF TEXAS INC.	21,024,613	18,735,936	18,406,929	21,097,092	21,522,105	20,021,722	17,779,962	18,427,845	14,466,171
442086	HILL COUNTRY TELEPHONE CO-OP. INC.	1,501,662	1,529,748	1,395,360	1,589,490	1,581,000	1,683,166	1,951,050	2,093,880	2,008,470
442090	ALENCO COMMUNICATIONS, INC.	881,470	880,044	1,717,959	1,620,270	1,608,360	2,225,631	2,190,603	2,327,016	2,231,478
442091	ETS TELEPHONE COMPANY, INC.	329,085	395,652	650,892	902,454	1,165,104	1,685,046	2,293,716	2,040,612	2,408,295
442093	INDUSTRY TELEPHONE COMPANY	478,295	467,028	383,172	515,232	539,496	547,914	464,368	459,756	555,582
442097	KERRVILLE TELEPHONE COMPANY	161,147	0	83,856	941,718	710,052	871,590	704,484	(4,848)	0
442101	CENTURYTEL OF LAKE DALLAS, INC.	1,390,152	1,235,580	1,073,064	1,182,180	1,078,752	1,072,209	854,910	1,088,370	929,703
442103	LA WARD TELEPHONE EXCHANGE INC.	250,350	326,232	293,388	294,204	332,892	327,538	312,684	668,844	848,169
442104	LAKE LIVINGSTON TEL. CO.	531,472	575,352	498,540	657,288	885,567	898,438	973,065	914,724	991,728
442105	LIPAN TELEPHONE COMPANY	335,523	406,296	392,352	428,772	469,560	526,471	702,048	885,198	979,701
442107	LIVINGSTON TELEPHONE COMPANY	0	0	0	0	0	0	0	0	0
442109	TXU COMMUNICATIONS TELEPHONE COMPANY	4,783,534	4,720,776	2,934,276	3,233,772	5,617,416	8,308,398	5,118,192	5,999,316	3,939,531
442112	MID-PLAINS RURAL TEL. CO-OP. INC.	520,733	570,120	560,472	556,044	691,650	664,196	592,950	608,115	645,741
442114	CENTRAL TELEPHONE COMPANY OF TEXAS	3,475,198	4,708,260	358,641	221,724	61,938	(5,470)	(59,487)	0	0
442116	MUENSTER TEL. CORP. OF TX DBA NORTEX COMM.	826,821	982,260	941,772	1,010,526	1,038,360	774,520	1,015,077	899,703	1,038,492
442117	CENTURYTEL OF PORT ARANSAS, INC.	261,632	252,696	281,238	295,839	219,063	334,684	379,848	350,556	288,756
442130	PEOPLES TELEPHONE COOPERATIVE - TX	1,034,564	1,031,004	1,757,430	2,274,219	3,025,560	3,531,042	3,649,326	3,769,425	3,851,595
442131	POKA-LAMBRO TELEPHONE COOPERATIVE, INC.	764,015	505,608	538,656	515,868	511,608	417,534	462,324	500,424	448,491
442134	RIVIERA TELEPHONE COMPANY INC.	381,145	514,833	356,040	571,797	778,176	954,956	1,012,740	1,429,125	1,253,712
442135	SOUTHWEST TEXAS TELEPHONE COMPANY	1,114,508	1,462,008	1,420,056	1,345,110	1,512,366	1,583,707	1,611,414	1,613,703	1,508,604
442140	CENTURYTEL OF SAN MARCOS, INC.	970,700	768,312	857,652	996,552	599,205	978,740	657,072	1,366,098	1,073,142
442141	SANTA ROSA TEL. COOP.,INC.	387,231	459,852	495,192	493,122	597,264	521,866	614,793	633,264	748,887
442143	SOUTH PLAINS TEL. COOP.,INC.	143,217	125,964	95,688	95,718	65,340	194,970	144,768	234,417	336,519
442147	SUGAR LAND TEL. CO.	0	0	0	0	0	0	0	0	0
442150	TATUM TEL. CO.	434,725	408,576	396,480	415,728	435,240	392,876	422,818	445,860	341,370
442151	TAYLOR TEL. CO-OP.,INC.	812,693	283,344	261,360	813,684	816,144	775,777	773,835	759,885	771,645
442153	TEXAS-ALLTEL, INC.	2,668,298	2,611,392	2,828,604	2,013,594	2,003,280	1,266,508	373,944	(6,912)	0

Table 3.22
High-Cost Loop Support Payments By Study Area
(Dollars)

Study Area ID Code	Study Area Name	1998 Total	1999 Total	2000 Total	2001 Total	2002 Total	2003 Total	2004 Total	2005 Total	2006 Total
	TEXAS (CONT.)									
442154	GTE-SW DBA VERIZON SW INC.-TX (CONTEL)	1,734,069	420,576	704,452	0	0	0	20,533,589	0	0
442159	VALLEY TELEPHONE CO-OP. INC. - TX	4,321,800	3,983,688	4,011,984	5,016,078	5,690,790	5,782,672	6,639,924	6,467,739	6,174,627
442166	WEST TEXAS RURAL TEL. CO-OP. INC.	942,327	1,000,464	1,253,640	1,301,868	1,336,215	1,402,859	1,450,800	1,454,292	1,527,369
442168	WES-TEX TELEPHONE CO-OP.	297,850	200,460	287,700	343,776	496,188	637,858	661,041	842,904	1,087,815
442170	XIT RURAL TELEPHONE CO-OP. INC.	1,167,893	1,135,632	1,210,272	1,125,360	1,091,604	1,362,944	1,910,158	2,081,964	2,048,481
442262	E.N.M.R. TEL. COOP.,INC.-TX	0	0	0	0	0	0	0	0	0
445216	SOUTHWESTERN BELL-TEXAS	0	0	0	0	0	0	0	0	0
449001	W. T. SERVICES, INC.	0	0	0	0	0	7,763	0	0	0
449002	XIT TELECOMMUNICATION AND TECHNOLOGY, INC.	0	0	0	0	0	0	0	0	7,074
449003	WESTERN WIRELESS	0	0	0	0	2,436	147,808	597,532	(61,670)	1,908,996
449004	CUMBY TEL COOP INC	0	0	0	0	210,420	0	17,348	0	15,882
449006	SANTA ROSA TEL COOP	0	0	0	0	0	10,413	0	0	0
449015	GRANDE COMMUNICATIONS NETWORKS, INC.	0	0	0	0	0	0	122,104	207,336	141,177
449019	PANHANDLE TELECOMMUNICATION SYSTEMS, INC.	0	0	0	0	0	0	0	0	4,020
449022	DOBSON CELLULAR SYSTEMS, INC.	0	0	0	0	0	0	0	336,650	429,666
449023	CEDAR VALLEY COMMUNICATIONS, INC.	0	0	0	0	0	0	0	81,948	137,355
449026	MID-TEX CELLULAR LTD.	0	0	0	0	0	0	0	0	496,215
449030	DIALTONESERVICES, L.P.	0	0	0	0	0	0	0	0	48
449031	TEXAS RSA 1 LIMITED PARTNERSHIP DBA XIT WIRELESS	0	0	0	0	0	0	0	0	467,676
449032	CAPROCK CELLULAR LIMITED PARTNERSHIP	0	0	0	0	0	0	0	0	138,594
TOTAL	UTAH	3,483,006	3,919,044	3,883,188	4,989,777	6,517,500	8,826,246	7,290,812	7,371,594	7,519,560
502277	CENTRAL UTAH TEL. INC.	104,415	159,324	171,804	164,604	213,252	333,006	255,984	244,272	234,558
502278	EMERY TELEPHONE DBA EMERY TELCOM	0	22,812	0	124,842	134,568	1,203,200	843,660	827,916	802,824
502279	GUNNISON TEL. CO.	0	0	0	312	0	(104)	0	5,388	50,262
502282	MANTI TELEPHONE COMPANY	0	0	0	846	1,488	(252)	(1,488)	6,036	50,091
502283	SKYLINE TELECOM	0	0	42,456	49,356	71,988	79,176	83,412	119,280	133,674
502284	BEEHIVE TELEPHONE CO., INC., UT	242,457	52,080	137,604	337,644	600,984	710,130	846,146	1,018,956	1,133,790
502286	SOUTH CENTRAL UTAH TEL. ASSN. INC.	90,954	367,056	338,352	399,918	505,668	599,004	396,264	670,080	393,570
502287	UINTAH BASIN TEL. ASSN. INC.DBA UBTA COMMUN.	804,196	961,344	870,852	1,314,108	1,275,444	1,411,248	1,365,624	1,284,108	1,280,349
502288	ALL WEST COMMUNICATIONS-UT	204,319	202,572	211,524	374,181	631,236	1,413,508	950,862	1,168,818	1,114,299
503032	BEAR LAKE COMMUNICATIONS	77,756	111,720	104,904	138,966	160,692	212,190	218,556	220,860	292,527
504429	CITIZENS TEL CO OF UT DBA FRONTIER COMM OF UT	1,731,500	1,889,424	1,774,644	1,767,300	2,660,676	2,658,758	2,195,748	1,680,720	1,902,822
504449	NAVAJO COMM CO INC DBA FRONTIER NAVAJO COM-UT	227,409	152,712	231,048	317,700	261,504	206,382	136,044	125,160	130,794
505107	QWEST CORPORATION - UT	0	0	0	0	0	0	0	0	0
TOTAL	VERMONT	4,465,536	4,246,788	3,465,117	3,897,540	5,820,054	5,266,379	5,802,432	7,675,470	7,258,953
140053	FRANKLIN TEL. CO.-VT	6,620	13,764	14,448	16,734	22,224	26,556	27,672	44,292	43,380
140058	LUDLOW TEL. CO.	0	0	0	0	0	0	0	0	0
140061	NORTHFIELD TEL. CO.	0	12,156	14,661	0	0	15,150	79,038	42,165	0
140062	PERKINSVILLE TEL. CO.	78,038	71,616	13,548	27,576	13,128	23,876	3,444	(210)	0
140064	SHOREHAM TEL. CO., INC.	39,952	82,380	87,708	101,766	125,628	151,580	160,968	243,540	245,640
140068	TOPSHAM TEL. CO., INC.	7,300	10,812	3,372	31,260	91,110	103,768	234,825	291,573	501,045
140069	WAITSFIELD/FAYSTON TEL. CO.	937,932	1,122,180	1,258,356	1,394,178	2,320,188	1,682,020	1,529,100	1,187,700	897,183
143331	NORTHLAND TELEPHONE COMPANY OF VERMONT	547,800	547,800	911,280	883,716	1,039,062	759,340	1,088,826	1,209,309	1,339,176
145115	VERIZON NEW ENGLAND INC DBA VERIZON VERMONT	1,872,225	1,340,520	0	0	0	0	0	0	0
147332	VERMONT TELEPHONE COMPANY, INC.	975,669	1,045,560	1,161,744	1,442,310	2,208,714	2,504,089	2,678,559	3,367,128	3,087,870
149001	RCC ATLANTIC, INC.	0	0	0	0	0	0	0	1,289,973	1,144,659
TOTAL	VIRGIN ISLANDS	11,214,702	15,839,880	16,580,460	17,939,550	18,471,948	14,370,630	13,998,480	14,409,661	10,782,063
643300	VIRGIN ISLANDS TEL. CORP. DBA INNOVATIVE TEL	11,214,702	15,839,880	16,580,460	17,939,550	18,471,948	14,370,630	13,998,480	14,409,661	10,782,063
TOTAL	VIRGINIA	4,490,867	4,665,192	4,344,974	3,993,210	4,190,754	4,355,514	2,503,213	3,697,393	3,212,493
190217	AMELIA TEL. CORP.	428,760	557,631	581,292	661,626	767,571	732,550	753,102	805,776	755,301
190219	BUGGS ISLAND TEL. COOP.	0	0	0	0	0	0	0	0	73,722
190220	BURKE'S GARDEN TEL. CO., INC.	16,641	15,060	15,204	16,632	19,260	22,682	20,520	19,182	25,854
190225	CITIZENS TEL. COOP.-VA	0	0	0	8,610	43,704	45,398	29,868	117,528	228,339
190226	NTELOS, INC.	0	0	0	0	0	0	0	0	0
190233	VERIZON SOUTH INC.-VA (CONTEL)	173,663	0	0	0	0	0	0	0	0
190236	NORTH RIVER TEL. COOP.	4,447	9,732	9,732	11,622	20,316	24,062	23,724	41,460	48,684
190237	HIGHLAND TEL. COOP.-VA	31,589	37,404	40,032	46,266	83,124	99,192	95,292	116,865	139,194
190238	MOUNTAIN GROVE-WILLIAMSVILLE TEL. CO.	66,092	48,360	52,224	60,012	144,024	172,754	160,212	169,350	218,835
190239	NEW HOPE TEL. CO.-VA	5,582	11,724	12,036	13,650	20,832	25,490	25,800	43,572	42,921
190243	PEMBROKE TEL. COOP.	0	0	0	3,036	12,048	10,810	6,468	43,968	91,494
190244	PEOPLES MUTUAL TEL. CO.-VA	0	0	107,726	689,262	766,446	839,312	763,194	726,606	556,014

Table 3.22
High-Cost Loop Support Payments By Study Area
(Dollars)

Study Area ID Code	Study Area Name	1998 Total	1999 Total	2000 Total	2001 Total	2002 Total	2003 Total	2004 Total	2005 Total	2006 Total
	VIRGINIA (CONT.)									
190248	SCOTT COUNTY TEL. COOP. INC.	26,875	59,868	64,536	74,892	123,372	145,976	148,128	253,896	287,673
190249	ROANOKE & BOTETOURT TEL. CO.	516,674	744,516	689,412	717,534	929,826	1,735,508	375,012	534,306	321,321
190250	SHENANDOAH TEL. CO.	0	0	0	0	0	0	0	0	10,278
190253	VIRGINIA TEL. CO.	0	0	0	0	0	0	0	0	28,599
190254	CENTRAL TEL. CO. OF VA	1,335,327	1,165,752	1,399,752	1,221,540	775,491	253,334	(130,497)	421,656	0
190479	VERIZON SOUTH INC.- VA	1,537,209	1,635,276	1,043,388	174,708	184,752	(5,734)	(89,244)	0	0
190567	UNITED INTER-MOUNTAIN TEL. CO.-VA	0	0	0	0	0	0	0	0	0
193029	NEW CASTLE TEL. CO.	348,008	379,869	329,640	293,820	299,988	254,180	264,882	268,872	235,764
195040	VERIZON VIRGINIA INC.	0	0	0	0	0	0	0	0	0
199001	VIRGINIA CELLULAR LLC	0	0	0	0	0	0	46,818	78,510	83,403
199002	HIGHLAND CELLULAR, INC.	0	0	0	0	0	0	0	18,816	25,311
199003	NPCR, INC.	0	0	0	0	0	0	9,934	37,030	39,786
TOTAL	WASHINGTON	22,999,149	24,193,620	23,202,165	30,567,945	31,400,460	28,338,470	28,001,141	27,103,945	25,256,283
521402	M&L ENTERPRISES, INC. DBA SKYLINE TELEPHONE	0	0	0	0	0	0	20,763	117,423	82,344
522400	UNITED TELEPHONE CO OF THE NW - WA	1,138,178	1,146,600	131,436	0	0	0	0	0	0
522404	ASOTIN TELEPHONE COMPANY - WA	257,880	299,064	228,192	198,150	189,276	176,364	120,504	91,884	91,446
522408	CENTURYTEL OF WASHINGTON, INC.	14,547,288	14,547,288	14,470,992	15,707,859	17,188,404	15,467,193	11,850,579	10,610,760	8,778,240
522410	CENTURYTEL OF COWICHE, INC.	133,567	287,277	148,740	149,454	65,118	1,326	(2,115)	(468)	6,522
522412	ELLENSBURG TELEPHONE COMPANY	311,974	305,736	899,892	811,317	953,433	888,594	1,055,814	790,956	686,724
522416	VERIZON NORTHWEST INC.-WA	250,064	0	0	0	0	0	0	0	0
522417	HAT ISLAND TELEPHONE COMPANY	6,532	4,464	10,728	15,294	0	(20)	0	5,748	1,647
522418	PEND OREILLE TELEPHONE COMPANY	0	772,140	747,540	732,432	679,152	769,182	798,362	689,796	709,854
522419	HOOD CANAL TELEPHONE COMPANY	154,831	178,572	175,860	140,424	114,324	178,620	213,672	246,192	189,696
522423	INLAND TELEPHONE COMPANY - WA	570,772	604,560	574,944	471,894	599,508	809,382	617,340	571,152	638,964
522426	KALAMA TELEPHONE COMPANY	382,646	374,304	440,940	383,808	429,960	303,168	371,592	396,528	435,831
522427	LEWIS RIVER TELEPHONE COMPANY INC.	0	167,811	80,175	118,893	197,028	18,148	(17,496)	11,940	0
522430	MCDANIEL TELEPHONE COMPANY	2,220	4,584	0	5,772	27,456	23,709	15,006	66,966	151,611
522431	MASHELL TELECOM INC.	645,364	686,100	841,920	1,265,562	1,618,056	1,531,042	1,402,812	1,308,120	998,949
522437	PIONEER TELEPHONE COMPANY	149,368	178,416	209,232	205,110	195,540	159,584	141,780	105,876	106,815
522442	ST. JOHN TELEPHONE CO.	94,798	87,216	76,932	38,208	80,904	72,212	60,456	60,948	115,596
522446	TENINO TEL. CO.	261,877	415,356	433,944	505,386	500,856	526,042	572,448	611,892	661,209
522447	TOLEDO TELEPHONE COMPANY INC.	378,471	591,996	652,548	835,638	875,964	990,688	1,195,310	1,247,400	1,285,599
522449	VERIZON NORTHWEST INC.-WA (CONTEL)	1,291,605	392,724	0	0	0	0	0	0	0
522451	WESTERN WAHKIAKUM COUNTY TEL COMPANY	900,935	970,464	933,870	1,047,510	1,164,129	1,132,962	1,142,691	1,148,484	1,153,365
522452	WHIDBEY TEL. CO.	1,035,847	1,623,876	1,765,848	1,803,528	2,319,852	988,806	443,556	936,792	836,097
522453	YCOM NETWORKS, INC.	484,932	555,072	378,432	1,643,397	2,459,724	652,209	419,121	923,847	1,154,850
525161	QWEST CORPORATION - WA	0	0	0	0	0	0	0	0	0
529001	UNITED STATES CELLULAR CORPORATION	0	0	0	4,488,309	1,741,776	2,512,204	3,586,308	1,484,863	1,230,231
529002	RCC MINNESOTA, INC.	0	0	0	0	0	892,477	1,510,655	588,104	555,930
529003	WASHINGTON RSA NO. 8 LIMITED PARTNERSHIP	0	0	0	0	0	210,937	(349)	858,428	554,406
529004	EASTERN SUB-RSA LIMITED PARTNERSHIP	0	0	0	0	0	33,641	(250)	22,157	110,745
529008	SPRINT SPECTRUM, LP	0	0	0	0	0	0	0	229,940	494,085
529910	AT&T WIRELESS (WA)	0	0	0	0	0	0	2,482,582	3,978,217	4,225,527
TOTAL	WEST VIRGINIA	20,018,869	18,391,848	17,303,676	21,725,004	24,940,026	21,773,507	20,032,209	15,461,524	16,533,441
200256	ARMSTRONG TEL. CO.-WV	0	0	0	0	236,424	221,319	260,388	247,746	204,561
200257	SPRUCE KNOB SENECA ROCKS TEL., INC.	4,538	9,636	10,188	12,186	19,620	23,166	236,676	268,596	232,851
200258	WAR ACQUISITION CORP. DBA WAR TELEPHONE CO.	0	0	0	1,194	2,832	1,884	(3,372)	16,164	50,196
200259	HARDY TELECOMMUNICATIONS, INC.	848,704	1,149,312	912,156	867,090	993,756	1,011,396	1,041,120	972,432	798,684
200267	ARMSTRONG TEL. CO.	253,329	308,640	357,864	524,634	655,320	553,558	449,853	578,619	811,458
200271	CITIZENS TEL OF WVA DBA FRONTIER COMM OF WVA	5,164,827	5,011,632	4,771,572	5,650,524	5,793,396	6,658,286	4,701,156	3,838,500	4,150,404
200277	WEST SIDE TEL. CO.-WV	18,095	36,276	36,276	41,130	15,966	(460)	125,292	250,551	80,541
204338	CITIZENS TEL CO OF WVA DBA FRONTIER COMM	4,088,655	4,072,896	3,677,760	4,840,614	5,976,372	3,943,314	4,373,688	2,901,840	3,079,548
204339	CITIZENS TEL CO OF WVA DBA FRONTIER COMM	7,663,493	6,403,764	7,537,860	9,787,632	11,246,340	9,361,044	8,847,408	5,086,140	5,708,784
205050	VERIZON WEST VIRGINIA INC.	1,977,228	1,399,692	0	0	0	0	0	0	0
209002	FIBERNET, LLC	0	0	0	0	0	0	0	9,876	2,019
209003	HIGHLAND CELLULAR, INC.	0	0	0	0	0	0	0	180,978	422,400
209006	EASTERBROOKE CELLULAR CORPORATION	0	0	0	0	0	0	0	1,047,963	801,276
209009	HARDY TELECOMMUNICATIONS, INC.	0	0	0	0	0	0	0	62,119	190,719
TOTAL	WISCONSIN	13,238,421	14,893,403	17,414,784	21,166,212	21,970,530	24,462,311	25,492,966	33,767,705	33,698,751
330841	CENTURYTEL OF THE MIDWEST-WI/CENCOM	453,045	282,522	920,616	1,399,698	1,542,264	1,623,936	1,309,512	1,119,276	905,070
330842	AMERY TELCOM, INC.	0	0	0	0	0	0	0	0	50,409
330843	AMHERST TEL. CO.	0	0	0	354	0	(118)	0	0	126,126

Table 3.22
High-Cost Loop Support Payments By Study Area
(Dollars)

Study Area ID Code	Study Area Name	1998 Total	1999 Total	2000 Total	2001 Total	2002 Total	2003 Total	2004 Total	2005 Total	2006 Total
	WISCONSIN (CONT.)									
330844	BADGER TELECOM, INC.	181,128	318,576	387,528	521,901	567,438	606,492	474,852	594,624	493,851
330846	BALDWIN TELCOM., INC.	0	0	0	0	0	0	0	0	38,022
330847	BELMONT TEL. CO.	6,096	12,780	13,260	15,234	21,840	26,174	27,042	44,148	43,821
330848	BERGEN TEL. CO.	31,203	28,656	29,604	32,562	28,800	35,986	32,604	28,923	36,288
330849	BLACK EARTH TEL. CO.	0	0	0	1,050	1,428	1,364	264	11,520	48,648
330850	BLOOMER TEL. CO.	0	0	0	0	0	0	0	0	0
330851	BONDUEL TEL. CO.	0	0	0	0	0	0	0	0	32,874
330855	BRUCE TEL. CO., INC.	84,135	63,144	59,850	108,120	146,112	146,128	125,232	134,172	103,602
330856	BURLINGTON BRIGHTON & WHEATLAND TEL.	0	0	0	0	0	0	0	0	76,086
330857	CENTURYTEL OF THE MIDWEST-WI/CASCO	0	0	0	10,722	27,735	56,892	56,601	65,211	57,663
330859	CENTRAL STATE TEL. CO.	685,300	742,872	969,132	1,077,246	1,273,740	1,266,940	1,161,618	1,173,960	964,752
330860	CHEQUAMEGON COMMUNICATIONS COOPERATIVE, INC.	616,800	833,040	875,904	1,552,092	854,664	687,296	524,370	300,678	542,961
330861	CHIBARDUN TEL. COOP., INC.	31,238	64,680	64,668	75,180	116,028	136,494	478,800	875,331	938,607
330863	CITIZENS TEL. COOP., INC.-WI	20,141	41,616	44,592	51,276	66,360	79,766	83,889	132,315	121,884
330865	CLEAR LAKE TEL. CO., INC.-WI	0	0	0	1,296	1,848	(238)	(1,848)	4,428	46,170
330866	COCHRANE COOP. TEL. CO.	13,420	27,684	29,748	34,296	43,536	52,906	55,818	85,956	72,774
330868	COON VALLEY FARMERS TEL. CO., INC.	19,425	40,344	42,684	48,750	66,504	79,268	82,536	132,864	130,827
330870	RHINELANDER TEL CO (CRANDON) DBA FRONTIER	345,574	544,236	334,332	463,068	1,237,464	517,838	391,908	408,744	381,576
330872	CUBA CITY TEL. EXCH. CO.	0	0	0	0	0	0	0	0	38,703
330875	DICKEYVILLE TEL. CO.	1,892	4,356	4,344	2,076	9,936	10,696	13,623	35,511	50,373
330877	CENTURYTEL OF FAIRWATER-BRANDON-ALTO, INC.	90,696	34,056	19,920	50,316	55,428	101,520	68,898	75,162	76,359
330879	FARMERS IND. TEL. CO.-WI	14,354	32,088	32,100	37,230	60,096	69,940	69,096	121,704	143,310
330880	FARMERS TEL. CO.-WI	0	0	0	1,224	0	(408)	0	18,666	176,880
330881	MID-PLAINS TEL., INC.	0	0	0	0	0	0	0	0	0
330884	CENTURYTEL OF FORESTVILLE, INC.	706,622	726,684	744,924	700,146	664,332	563,436	478,212	452,856	457,575
330886	VERIZON NORTH INC.-WI	313,086	0	0	0	0	0	0	0	0
330889	HAGER TELECOM, INC.	10,028	21,744	22,764	26,274	41,388	49,186	50,724	86,196	94,512
330891	RHINELANDER TEL-HEADWATRS DBA FRONTIER RIB LK	0	0	0	230,754	801,780	588,820	752,880	677,928	354,024
330892	HILLSBORO TEL. CO., INC.	0	0	0	36	0	(12)	0	0	41,997
330895	CENTURYTEL OF WISCONSIN, LLC	0	0	0	0	0	0	0	0	0
330896	LAKEFIELD TEL. CO.	12,618	25,404	26,424	29,940	43,308	51,458	54,240	88,554	88,377
330898	CENTURYTEL OF LARSEN-READFIELD, INC.	229,334	242,961	284,280	322,422	299,850	324,362	350,811	262,140	144,540
330899	LA VALLE TEL. COOP.	9,527	21,072	21,324	24,786	40,596	47,642	48,732	84,570	95,931
330900	LEMONWEIR VALLEY TEL. CO.	0	0	0	0	0	0	0	0	84,633
330902	LUCK TEL. CO.	4,675	11,700	11,700	15,690	31,644	35,764	33,732	71,118	100,767
330905	MANAWA TEL. CO.	2,537	7,944	7,944	12,210	27,720	31,166	27,984	66,894	92,181
330908	MARQUETTE-ADAMS TEL. COOP., INC.	0	0	16,920	103,668	412,344	496,031	403,776	455,301	484,602
330909	MIDWAY TEL. CO.	0	92,691	141,624	167,352	157,068	78,910	78,810	183,675	37,719
330910	MILLTOWN MUTUAL TEL. CO.	0	0	0	0	0	53,919	(1,071)	0	3,693
330912	FRONTIER COMM. OF MONDOVI, INC.	0	0	0	0	0	0	0	0	0
330913	CENTURYTEL OF MONROE COUNTY, INC.	184,020	155,532	329,364	437,448	364,068	400,362	325,854	88,992	16,722
330914	EASTCOAST TELECOM, INC.	3,963	15,072	15,084	10,638	59,232	66,004	65,268	164,772	253,242
330915	MOSINEE TEL. CO.	0	0	0	0	0	0	0	0	0
330916	MOUNT HOREB TEL. CO.	542,344	705,732	728,088	881,772	855,930	612,742	588,522	503,154	739,383
330917	MOUNT VERNON TEL. CO.	0	0	0	0	67,008	721,572	857,052	929,610	864,306
330918	NELSON TEL. COOP.	18,964	40,788	40,800	47,724	79,296	542,796	776,691	786,456	774,234
330920	NIAGARA TEL. CO.	0	119,388	102,168	163,842	108,372	86,650	(12,498)	0	0
330922	CENTURYTEL OF THE MIDWEST-WI/NORTHWEST	0	0	0	0	0	0	0	0	0
330924	CENTURYTEL OF THE MIDWEST-KENDALL, INC.	6,652	20,340	0	0	0	0	0	0	0
330925	BAYLAND TEL, INC.	0	0	0	0	0	0	0	0	17,124
330930	GRANTLAND TELECOM, INC.	31,550	66,372	69,192	79,548	110,016	131,650	136,728	221,604	211,533
330931	CENTURYTEL OF SOUTHERN WISCONSIN, INC.	245,837	79,500	69,222	56,532	67,800	128,681	48,273	(1,572)	0
330934	CENTURYTEL OF THE MIDWEST-WI/PLATTEVILLE	0	0	0	0	0	0	0	0	0
330936	INDIANHEAD TEL. CO.	562,771	655,785	739,086	861,672	589,860	496,244	375,900	244,866	160,332
330937	PRICE COUNTY TEL. CO.	253,185	282,624	254,364	224,652	311,688	239,860	37,776	(1,008)	0
330938	NORTHEAST TEL. CO.	0	0	0	0	0	0	0	0	88,209
330940	RHINELANDER TEL CO DBA FRONTIER RIB LAKE	0	0	0	0	0	0	0	0	0
330941	RHINELANDER TEL CO (RIB LAKE) DBA FRONTIER	132,007	103,848	164,004	198,996	163,764	97,016	44,424	38,796	27,534
330942	RICHLAND-GRANT TEL. COOP., INC.	36,699	66,972	72,300	83,418	110,340	126,472	133,752	199,032	218,466
330943	RIVERSIDE TELECOM, INC.	0	0	0	0	0	0	0	0	85,110
330944	FRONTIER COMM.-ST. CROIX, INC.	0	0	0	0	0	0	0	0	0
330945	SCANDINAVIA TEL. CO.	0	0	0	2,814	8,868	9,926	2,916	44,208	98,010
330946	SHARON TEL. CO.	13,341	27,384	29,616	34,284	43,140	51,800	54,048	82,176	83,145
330949	SIREN TEL. CO., INC.	0	0	0	0	0	0	0	0	0
330950	CENTURYTEL OF NORTHWEST WISCONSIN, INC.	3,672,040	4,116,516	4,490,280	4,868,478	4,372,008	4,605,350	4,184,244	4,072,308	3,700,395

Table 3.22
High-Cost Loop Support Payments By Study Area
(Dollars)

Study Area ID Code	Study Area Name	1998 Total	1999 Total	2000 Total	2001 Total	2002 Total	2003 Total	2004 Total	2005 Total	2006 Total
	WISCONSIN (CONT.)									
330951	SOMERSET TEL. CO., INC.	0	0	0	0	0	0	0	0	0
330952	SOUTHEAST TEL. CO. OF WIS., INC.	45,039	28,788	22,944	173,460	40,908	134,845	(18,168)	8,328	0
330953	SPRING VALLEY TEL. CO., INC.	4,217	82,560	113,286	159,828	254,136	241,382	229,077	247,086	266,655
330954	STOCKBRIDGE & SHERWOOD TEL. CO.	13,703	69,782	348,072	319,302	348,204	293,930	229,428	229,692	211,422
330955	STATE LONG DISTANCE TEL. CO.	0	0	0	0	0	0	0	0	0
330956	CENTURYTEL OF NORTHERN WISCONSIN, INC.	3,416,998	3,623,448	4,264,284	4,939,896	4,097,340	4,133,884	3,791,904	3,691,008	3,285,966
330958	TENNEY TEL. CO.	28,262	28,314	31,212	53,757	39,312	30,910	17,484	25,443	16,293
330959	CENTURYTEL OF MIDWEST-WI/THORP	0	0	0	0	0	0	0	0	0
330960	TRI-COUNTY TEL. COOP., INC.-WI	40,231	83,232	89,052	102,660	130,896	159,592	168,546	261,480	242,010
330962	UNION TEL. CO.	13,013	27,672	27,660	35,826	60,252	72,410	72,936	148,644	194,391
330963	UTELCO, INC.	0	0	0	0	0	0	0	0	0
330964	FRONTIER COMM. OF WISCONSIN, INC.	0	0	0	0	0	0	0	0	0
330966	VERNON TEL. COOP.	50,014	104,904	110,028	125,736	176,028	209,694	213,603	349,896	370,899
330967	FRONTIER COMM. OF VIROQUA, INC.	0	0	0	0	0	0	0	0	0
330968	WAUNAKEE TEL. CO.	0	0	0	0	0	0	0	0	0
330970	CENTURYTEL OF THE MIDWEST-WI/WAYSIDE	1,610	6,120	9,432	11,016	58,068	67,896	61,008	154,416	245,034
330971	WEST WISCONSIN TELCOM COOP., INC.	36,263	73,308	75,168	84,876	123,396	144,454	143,436	250,596	291,276
330973	WITTENBERG TEL. CO.	2,824	88,572	113,892	91,068	138,264	117,496	80,577	158,946	122,124
330974	WOOD COUNTY TEL. CO.	0	0	0	0	551,085	1,229,694	1,823,232	1,917,156	1,364,379
331155	TELEPHONE USA OF WISCONSIN, LLC	0	0	0	0	0	0	0	0	0
331159	CENTURYTEL OF CENTRAL WISCONSIN, LLC	0	0	0	0	0	0	0	0	0
335220	WISCONSIN BELL	0	0	0	0	0	0	0	0	0
339001	CTC TELCOM, INC.	0	0	0	0	0	0	0	0	0
339003	CHEQUAMEGON TELECOMMUNICATIONS COMPANY, INC.	0	0	0	0	0	0	0	0	0
339004	BAYLAND COMMUNICATIONS, INC.	0	0	0	0	0	0	0	0	0
339006	MIDWEST WIRELESS WISCONSIN, LLC	0	0	0	0	0	0	242,477	519,008	812,133
339007	UNITED STATES CELLULAR CORPORATION	0	0	0	0	0	1,489,445	2,015,757	3,747,519	3,925,638
339009	NPCR, INC.	0	0	0	0	0	0	35,043	57,249	78,066
339010	WISCONSIN RSA #4 LIMITED PARTNERSHIP	0	0	0	0	0	0	0	179,181	246,816
339011	WAUSAU CELLULAR TELEPHONE COMPANY, LP	0	0	0	0	0	0	0	14,012	19,641
339012	WISCONSIN RSA #10 LIMITED PARTNERSHIP	0	0	0	0	0	0	13,458	527,238	402,312
339013	METRO SOUTHWEST PCS, LLP	0	0	0	0	0	0	6,015	3,736	1,512
339014	BROWN COUNTY MSA CELLULAR LTD. PARTNERSHIP	0	0	0	0	0	0	5,478	(5,478)	22,374
339015	NSIGHTTEL WIRELESS, LLC	0	0	0	0	0	0	5,547	6,321	11,118
339016	WISCONSIN RSA #3 LIMITED PARTNERSHIP	0	0	0	0	0	0	15,258	712,279	756,450
339017	ALLTEL COMMUNICATIONS, INC.	0	0	0	0	0	0	1,032,797	1,929,113	2,588,700
339020	AIRADIGM COMMUNICATIONS INC.	0	0	0	0	0	0	0	21,117	18,165
339920	AMERICAN CELLULAR CORP. (WI)	0	0	0	0	0	0	455,478	3,447,900	3,089,445
TOTAL	WYOMING	11,952,520	16,082,514	13,609,407	12,984,456	13,639,758	15,150,551	15,827,639	15,166,600	13,678,506
511595	UNITED TELEPHONE CO. OF THE WEST-WY	672,992	751,506	1,158,261	1,094,610	1,020,828	948,302	979,749	1,109,163	323,211
512251	RANGE TEL. COOPERATIVE INC.-WY	3,407,097	4,715,808	4,469,028	4,780,404	5,123,748	4,770,830	4,173,732	3,297,324	2,766,024
512289	CHUGWATER TELEPHONE COMPANY	39,566	38,124	45,492	33,798	47,688	43,576	63,717	33,072	30,891
512290	ALL WEST COMMUNICATIONS-WY	0	16,248	26,952	27,804	43,740	63,000	25,986	55,800	41,520
512291	DUBOIS TELEPHONE EXCHANGE INC.	1,046,880	1,190,784	1,124,628	1,148,766	1,144,884	1,030,720	970,008	1,017,564	959,019
512295	SILVER STAR TEL. CO.- WY	686,457	798,492	699,732	809,454	790,038	961,582	1,025,160	1,045,740	990,228
512296	TRI-COUNTY TEL. ASSN. INC.-WY	2,061,672	3,056,820	3,313,800	3,628,278	3,802,728	4,231,184	4,478,280	4,228,500	3,952,092
512297	UNION TELEPHONE CO.	953,062	975,036	1,098,252	1,152,072	1,283,712	1,430,464	1,131,776	1,234,408	1,401,771
512299	CENTURYTEL OF WYOMING, INC.	238,866	195,000	355,698	309,270	382,392	306,978	325,632	314,562	21,732
515108	QWEST CORPORATION - WY	2,845,928	4,344,696	1,317,564	0	0	0	0	0	0
519002	WESTERN WIRELESS	0	0	0	0	0	1,363,915	1,397,250	1,159,740	1,009,710
519007	WWC HOLDING CO., DBA CELLULAR ONE	0	0	0	0	0	0	0	0	556,197
519905	UNION TELEPHONE CO. DBA UNION CELLULAR	0	0	0	0	0	0	1,256,349	1,670,727	1,626,111
TOTAL	INDUSTRY	827,291,508	864,325,961	874,138,788	927,191,939	1,044,880,917	1,084,649,792	1,136,638,538	1,218,882,740	1,284,314,652

Source: Universal Service Administrative Company filings to the FCC.

Note: Payments are actual disbursements made in each year and may include out-of-year adjustments to payments made for previous years.
Payments for 2006 are projections based on the filing for the 3rd quarter of 2006.

Table 3.23
Safety Net Additive Support Payments by Study Area
(Dollars)

Study Area ID Code	Study Area Name	2003 Total	2004 Total	2005 Total	2006 Total
TOTAL	ALABAMA	283,722	200,208	242,559	265,539
250295	GRACEBA TOTAL COMM.	0	0	0	0
250305	MON-CRE TEL. COOP. INC.	46,872	30,192	38,532	38,532
250307	MOUNDVILLE TEL. CO.	0	0	0	15,807
250308	NEW HOPE TEL. COOP., INC.-AL	90,948	62,364	76,656	76,656
250312	OTELCO TELEPHONE LLC	0	0	0	0
250315	PINE BELT TEL. CO.	336	24,324	8,220	8,220
250317	ROANOKE TEL. CO., INC.	0	0	0	0
250318	FRONTIER COMM. OF THE SOUTH, INC.	145,548	81,780	113,664	113,664
259001	RCC HOLDINGS	18	1,146	618	570
259005	CORR WIRELESS COMMUNICATIONS, LLC	0	0	0	3,666
259007	NPCR, INC.	0	402	4,869	8,424
TOTAL	ALASKA	201,264	253,680	295,296	325,092
613001	ARCTIC SLOPE TEL. ASSOCIATION COOP.INC.	0	42,516	43,956	43,236
613006	COPPER VALLEY TEL. COOP. INC.	0	83,820	87,036	85,428
613007	CORDOVA TELEPHONE COOPERATIVE, INC.	0	0	0	0
613013	KETCHIKAN PUBLIC UTILITIES	145,548	89,316	117,432	117,432
613019	OTZ TELEPHONE COOPERATIVE, INC.	55,716	38,028	46,872	46,872
613022	ACS - ALASKA GREATLAND	0	0	0	0
619001	GCI COMMUNICATIONS CORP.	0	0	0	0
619004	DOBSON CELLULAR SYSTEMS, INC.	0	0	0	32,124
619005	ALASKA COMMUNICATIONS SYSTEMS HOLDING, INC.	0	0	0	0
TOTAL	AMERICAN SAMOA	0	0	0	0
TOTAL	ARIZONA	0	118,896	146,748	225,078
452171	ARIZONA TEL. CO.	0	0	0	38,091
452173	TOHONO O'ODHAM UTILITY AUTHORITY	0	0	0	42,282
452176	VALLEY TELEPHONE COOPERATIVE INC-AZ	0	110,304	114,408	112,356
452226	MIDVALE TELEPHONE EXCHANGE, INC.-ARIZONA	0	0	23,436	23,601
457991	SADDLEBACK COMMUNICATIONS COMPANY	0	8,592	8,904	8,748
TOTAL	ARKANSAS	326,880	247,440	371,640	371,418
401142	CENTURYTEL OF NW ARKANSAS, LLC - RUSSELLVILLE	0	0	0	0
401143	CENTURYTEL OF NW ARKANSAS, LLC-SILOAM SPRINGS	0	0	0	0
401144	CENTURYTEL OF CENTRAL ARKANSAS, LLC	0	0	0	0
401697	CENTRAL ARKANSAS TEL. COOP INC.	0	45,456	47,136	46,296
401702	SOUTH ARKANSAS TEL. CO.,INC.	0	0	60,072	60,690
401704	LAVACA TELEPHONE-AR	0	0	0	0
401711	CENTURYTEL OF MOUNTAIN HOME, INC.	300,024	186,216	243,120	243,120
401720	CENTURYTEL OF REDFIELD, INC.	25,488	14,976	20,232	20,232
401734	YELL COUNTY TELEPHONE COMPANY	0	0	0	0
403031	SCOTT COUNTY TELEPHONE COMPANY	1,368	792	1,080	1,080
409001	SPRINT SPECTRUM DBA SPRINT PCS	0	0	0	0
409003	ALLTEL COMMUNICATIONS, INC.	0	0	0	0
TOTAL	CALIFORNIA	0	196,500	203,604	251,988
542301	CALAVERAS TELEPHONE COMPANY	0	0	0	51,936
542311	CAL-ORE TELEPHONE CO.	0	40,656	42,048	41,352
542323	WINTERHAVEN TELEPHONE COMPANY	0	0	0	0
542324	KERMAN TELEPHONE COMPANY	0	85,692	88,860	87,276
542339	THE SISKIYOU TELEPHONE CO.	0	70,152	72,696	71,424
TOTAL	COLORADO	11,514	71,145	49,830	49,470
462178	AGATE MUTUAL TELEPHONE COOPERATIVE ASSOC.	96	1,380	492	492
462181	BIJOU TEL COOPERATIVE ASSOC. INC	1,584	13,788	5,124	5,124
462182	BLANCA TELEPHONE CO.	0	18,864	19,560	19,212
462187	EL PASO COUNTY MUTUAL TEL CO	0	0	0	0
462194	NUNN TEL. COMPANY	9,312	6,408	7,860	7,860
462195	SOUTH PARK TELEPHONE COMPANY	0	2,472	2,568	2,520
462202	ROGGEN TELEPHONE COOPERATIVE CO.	0	4,284	4,548	4,416
462203	THE RYE TELEPHONE CO. INC.	2,904	23,052	8,652	8,652
462206	STONEHAM COOPERATIVE TEL. CO.	0	0	0	0
462210	WILLARD TEL. CO.	0	0	0	0
469001	NORTHEAST COLORADO CELLULAR, INC.	0	0	0	0
469003	WESTERN WIRELESS	(2,382)	897	1,026	1,194
TOTAL	CONNECTICUT	0	0	0	0
TOTAL	DELAWARE	0	0	0	0
TOTAL	DISTRICT OF COLUMBIA	0	0	0	0
TOTAL	FLORIDA	0	0	0	0

Table 3.23
Safety Net Additive Support Payments by Study Area
(Dollars)

Study Area ID Code	Study Area Name	2003 Total	2004 Total	2005 Total	2006 Total
TOTAL	GEORGIA	296,532	388,078	263,343	469,149
220338	QUINCY TEL. CO.-GA DIV.	0	0	0	0
220347	BRANTLEY TEL. CO., INC.	0	0	0	89,499
220351	CAMDEN TEL. & TEL. CO., INC.-GA	0	0	0	0
220358	DARIEN TEL. CO., INC.	102,444	87,780	(95,760)	23,616
220360	ELLIJAY TEL. CO.	0	0	0	0
220362	FRONTIER COMM. OF FAIRMOUNT, INC	0	39,276	40,692	39,984
220365	GLENWOOD TEL. CO.	0	0	16,992	17,154
220371	INTERSTATE TEL. CO.	0	0	0	0
220378	PLANTERS RURAL TEL. COOP., INC.	0	137,652	142,620	140,136
220382	RINGGOLD TEL. CO.	194,088	123,336	158,712	158,712
229001	NPCR, INC.	0	34	87	48
TOTAL	GUAM	0	0	0	0
TOTAL	HAWAII	9,744	(1,074)	23,802	12,912
623021	SANDWICH ISLES COMMUNICATIONS, INC.	9,744	(1,074)	19,074	6,936
629001	NPCR, INC.	0	0	4,728	5,976
TOTAL	IDAHO	85,452	114,564	199,224	189,717
472213	ALBION TEL. CO. D/B/A ATC COMMUNICATIONS	0	0	59,616	60,348
472215	CAMBRIDGE TEL. CO.,INC.-ID	0	0	0	0
472218	CUSTER TEL. COOPERATIVE INC.	0	0	37,452	37,809
472220	FILER MUTUAL TELEPHONE COMPANY - ID	55,692	29,748	84,552	56,664
472221	FARMERS MUTUAL TEL CO LTD. - ID	0	0	0	0
472222	FREMONT TELCOM CO.	1,560	54,456	18,672	18,672
472223	CENTURYTEL OF THE GEM STATE - ID	0	15,372	5,124	5,124
472232	DIRECT COMMUNICATIONS ROCKLAND, INC.	19,260	16,524	(21,000)	3,696
472233	RURAL TELEPHONE COMPANY - ID	8,940	(1,536)	14,808	7,404
TOTAL	ILLINOIS	262,608	208,116	251,508	316,932
340978	ALHAMBRA-GRANTFORK TEL. CO.	0	0	25,032	25,218
341003	EGYPTIAN TEL. COOP. ASSN.	41,580	25,116	33,348	33,348
341011	FRONTIER COMM. OF LAKESIDE, INC.	9,648	5,856	7,752	7,752
341012	FLAT ROCK TEL. COOP., INC.	17,496	18,120	17,808	17,808
341023	GRIDLEY TEL. CO.	0	0	0	0
341032	HOME TEL. CO.-ST. JACOB	0	7,236	2,412	2,412
341047	MCDONOUGH TEL. COOP., INC.	0	0	61,044	61,710
341049	MADISON TEL. CO.	0	0	0	22,104
341054	MID CENTURY TEL. COOP., INC.	64,860	53,784	40,476	53,040
341073	FRONTIER COMM.-PRAIRIE, INC.	14,616	14,616	14,616	14,616
341075	REYNOLDS TEL. CO.	7,776	5,376	6,576	6,576
341079	FRONTIER COMM.-SCHUYLER, INC.	33,408	26,628	(19,860)	10,044
341088	WABASH TEL. COOP., INC.	73,224	51,384	62,304	62,304
TOTAL	INDIANA	134,328	151,920	283,413	463,788
320744	CAMDEN TEL. CO., INC.-IN	0	0	27,912	28,158
320759	DAVIESS-MARTIN CTY. RURAL TEL. DBA RTC COMM.	0	0	0	40,350
320775	HANCOCK RURAL TEL. CORP. DBA HANCOCK TELECOM	0	0	0	63,474
320788	MERCHANTS & FARMERS TEL. CO.	0	0	0	0
320807	PERRY-SPENCER RURAL TEL. COOP., INC.	40,128	81,624	40,584	40,584
320815	ROCHESTER TEL. CO., INC.	0	0	89,964	91,035
320816	S & W TEL. CO., INC.	0	0	0	1,884
320819	SOUTHEASTERN INDIANA RURAL TEL. COOP., INC.	79,812	60,828	70,320	70,320
320825	SUNMAN TELECOMMUNICATIONS CORPORATION	0	0	0	0
320828	FRONTIER COMM. OF THORNTOWN, INC.	0	0	0	0
320830	TRI-COUNTY TEL. CO., INC.-IN	0	0	0	32,103
320839	YEOMAN TEL. CO., INC.	14,388	9,252	11,820	11,820
329001	SOUTH BEND METRONET, INC.	0	0	42,600	82,833
329004	CENTENNIAL RANDOLPH CELLULAR LLC	0	0	0	42
329008	NPCR, INC.	0	216	213	1,185
TOTAL	IOWA	767,515	1,193,847	1,709,571	2,131,257
351098	ARCADIA TEL. COOP.	0	3,912	4,056	3,984
351105	AYRSHIRE FMRS. MUT. TEL. CO.	0	0	0	3,816
351106	ALPINE COMMUNICATIONS, L.C.	0	0	0	85,359
351108	BARNES CITY COOP. TEL. CO.	0	0	2,376	2,403
351110	BERNARD TEL. CO., INC.	600	5,772	2,124	2,124
351112	BREDA TEL. COOP.	0	13,080	13,656	13,368
351115	BUTLER-BREMER MUT. TEL. CO.	37,368	24,408	30,888	30,888
351118	CASCADE TEL. CO.	0	23,592	24,360	23,976
351129	THE CITIZENS MUTUAL TEL. CO.	0	62,256	64,512	63,384
351132	CLEAR LAKE INDP. TEL. CO.	152,100	141,036	146,568	146,568
351134	COLO TEL. CO.	9,444	6,396	7,920	7,920
351137	COON VALLEY COOP. TEL. ASSN., INC.	0	9,084	9,420	9,252
351146	CUMBERLAND TEL. CO.	0	5,160	5,352	5,256
351147	DANVILLE MUT. TEL. CO.	12,888	9,540	9,396	10,608

Table 3.23
Safety Net Additive Support Payments by Study Area
(Dollars)

Study Area ID Code	Study Area Name	2003 Total	2004 Total	2005 Total	2006 Total
	IOWA (CONT.)				
351152	DUMONT TEL. CO.	0	0	25,752	25,950
351156	EAST BUCHANAN TEL. COOP.	26,208	19,944	23,076	23,076
351158	MINBURN TELECOMMUNICATIONS, INC.	18,072	13,824	(9,720)	5,544
351160	FARMERS & BUSINESSMEN'S TEL. CO.	432	9,504	3,312	3,312
351168	FARMERS MUTUAL COOP TEL CO- HARLAN	27,204	17,220	22,212	22,212
351171	FARMERS MUTUAL TEL. CO.-JESUP	0	0	0	0
351172	FARMERS MUTUAL TEL. CO.-NORA SPRINGS	33,828	29,916	(39,072)	6,168
351173	FARMERS MUTUAL TEL. COOP.-SHELLSBURG	0	0	0	0
351174	FARMERS MUTUAL TEL. CO.-STANTON	17,064	11,088	14,076	14,076
351179	FENTON COOP. TEL. CO.	4,944	3,096	4,020	4,020
351189	RIVER VALLEY TEL. COOP.	0	12,744	13,176	12,960
351195	GRISWOLD COOP. TEL. CO.	0	32,196	33,156	32,676
351212	JEFFERSON TEL. CO.-IA	0	0	0	0
351213	JORDAN SOLDIER VAL COOP. TEL. CO.	4,344	3,852	1,668	3,288
351214	KALONA COOP. TEL. CO.	32,616	24,096	28,356	28,356
351217	KEYSTONE FRMS. COOP. TEL. CO.	14,028	8,796	11,412	11,412
351223	LAUREL TEL. CO., INC.	5,256	3,528	4,392	4,392
351225	LEHIGH VALLEY COOP. TEL. ASSN.	0	27,168	28,032	27,600
351229	LOST NATION-ELWOOD TEL. CO.	0	0	9,336	9,438
351232	LYNNVILLE TELEPHONE COMPANY	5,484	3,660	4,572	4,572
351247	MODERN COOP. TEL. CO.	16,308	9,012	16,548	13,956
351250	MUTUAL TEL. CO. OF MORNING SUN	456	5,844	2,100	2,100
351257	NORTH ENGLISH COOP. TEL. CO.	10,752	7,056	8,904	8,904
351261	NORTHWEST TEL. COOP.	0	0	17,988	18,207
351262	COMMUNICATIONS 1 NETWORK, INC.	8,064	5,232	6,648	6,648
351263	OGDEN TEL. CO.-IA	16,524	22,296	10,752	16,524
351271	PANORA COOP. TEL. ASSN., INC.	4,584	4,584	4,584	4,584
351273	PEOPLES TEL. CO.-IA	0	10,920	11,280	11,100
351282	ROCKWELL COOP. TEL. ASSN.	0	0	19,752	19,956
351283	ROYAL TEL. CO.	0	7,464	7,728	7,596
351285	SAC COUNTY MUTUAL TEL. CO.	15,528	10,776	13,152	13,152
351292	SEARSBORO TEL. CO.	14,376	12,984	13,680	13,680
351294	SCRANTON TEL. CO.	7,452	5,076	6,264	6,264
351297	HEART OF IOWA COMMUNICATIONS COOP.	32,100	20,316	26,208	26,208
351298	SOUTH SLOPE COOP. TEL. CO.	0	0	0	0
351302	SPRINGVILLE COOP. TEL. ASSN.	16,272	10,848	13,560	13,560
351304	SWISHER TEL. CO.	0	0	16,920	17,049
351307	SUPERIOR TEL. COOP.	2,928	1,896	2,412	2,412
351308	TEMPLETON TEL. CO.	0	0	0	4,920
351309	TERRIL TELEPHONE COOPERATIVE	0	0	0	0
351316	UNITED FARMERS TEL. CO.	0	0	0	0
351320	VAN HORNE COOP. TEL. CO.	8,688	6,240	7,464	7,464
351322	VENTURA TEL. CO., INC.	7,752	5,280	6,516	6,516
351326	WALNUT TEL. CO.	0	0	0	7,119
351328	WEBSTER-CALHOUN COOP. TEL. ASSN.	0	0	69,672	70,452
351329	WELLMAN COOP. TEL. ASSN.	0	15,720	16,344	16,032
351331	WEST IOWA TEL. CO.	0	0	91,176	91,869
351332	WEST LIBERTY TEL. CO.	0	46,908	46,908	46,908
351334	WESTERN IOWA TEL. ASSN.	17,376	73,560	(16,440)	18,624
351337	WINNEBAGO COOP. TEL. ASSN.-IA	0	94,608	98,280	96,444
351405	HILLS TEL. CO., INC.-IA	0	0	0	30,930
359008	SOUTH SLOPE COOPERATIVE	0	0	0	0
359010	MIDWEST WIRELESS IOWA, LLC	39,608	48,345	137,523	174,879
359016	UNITED STATES CELLULAR	135,440	208,713	403,059	530,493
359017	WESTERN WIRELESS CORP.	3,177	348	9,156	2,751
359027	IOWA WIRELESS SERVICES, L.P.	492	1,089	3,927	2,769
359028	MAC WIRELESS, LLC	0	1,806	2,094	1,971
359029	SOUTHEAST WIRELESS, INC.	699	1,539	1,620	1,809
359031	OLIN TELEPHONE CO., INC.	12	9	3	3
359033	MONTEZUMA MUTUAL TELEPHONE CO.	0	15	6	18
359036	EAST BUCHANAN TELEPHONE COOPERATIVE	0	0	0	7,251
359037	KCTC PCS	0	5,325	7,029	5,160
359038	SHARON TELEPHONE COMPANY	0	420	867	822
359039	WELLMAN COOP. TELEPHONE ASSOC.	0	4,665	5,556	5,223
359041	WAPSI WIRELESS, LLC	86	(9)	1,362	2,565
359042	BENTON/LINN WIRELESS LLC	2,746	2,076	7,002	7,668
359043	NORTHEAST IOWA TELEPHONE CO.	18	(6)	12	1,518
359044	COMMUNITY DIGITAL WIRELESS, LLC	84	144	132	396
359045	SEI WIRELESS LLC	6	63	48	21
359046	CEDAR COUNTY PCS, LLC	0	6	9	6
359047	BROOKLYN MUTUAL TELEPHONE CO.	0	18	87	246
359054	RSA 1 LIMITED PARTNERSHIP	0	399	597	714
359059	FARMERS MUTUAL TELEPHONE COMPANY-HARLAN	0	4,329	4,251	4,305
359060	NPCR, INC.	0	8,175	12,843	18,354
359064	GREAT LAKES OF IOWA, INC.	0	1,245	60	3,357
359070	IOWA RSA 7	0	0	27,045	32,454

Table 3.23
Safety Net Additive Support Payments by Study Area
(Dollars)

Study Area ID Code	Study Area Name	2003 Total	2004 Total	2005 Total	2006 Total
	IOWA (CONT.)				
359071	IOWA RSA 8	0	0	28,380	37,833
359072	IOWA RSA 10	0	0	30,204	40,827
359082	FMTC WIRELESS	0	0	0	96
359083	DUMONT WIRELESS	0	0	0	126
359086	ROCKWELL COOPERATIVE TELEPHONE ASSOCIATION WIRELESS	0	0	0	486
TOTAL	KANSAS	283,601	638,355	642,209	936,327
411746	BLUE VALLEY TELEPHONE COMPANY	0	0	0	0
411756	COLUMBUS TELEPHONE COMPANY	0	0	0	0
411758	COUNCIL GROVE TEL. CO.	0	27,468	28,572	28,020
411764	ELKHART TELEPHONE COMPANY INC.	0	20,436	21,132	20,784
411777	GOLDEN BELT TELEPHONE ASSN. INC.	0	55,368	18,456	18,456
411778	GORHAM TELEPHONE COMPANY INC.	0	0	4,872	4,923
411780	HAVILAND TELEPHONE COMPANY INC.	65,460	53,748	(35,544)	20,916
411781	H & B COMMUNICATIONS INC.	0	0	0	15,618
411788	KANOKLA TEL. ASSOC. INC.- KS	33,480	21,216	27,348	27,348
411801	MADISON TELEPHONE, LLC	11,268	8,256	8,340	9,288
411809	MUTUAL TELEPHONE COMPANY	240	4,728	1,656	1,656
411814	PEOPLES TELECOMMUNICATIONS, LLC	26,280	17,424	22,536	22,080
411820	RAINBOW TEL COOPERATIVE ASSN INC.	28,104	18,336	23,220	23,220
411826	RURAL TEL. SERVICE CO.,INC.	0	0	139,740	141,381
411827	S & T TEL. COOP. ASSN.	0	44,400	45,984	45,192
411829	S & A TEL. CO.,INC.	0	10,632	11,112	10,872
411831	SOUTH CENTRAL TEL. ASSN. INC.-KS	0	0	25,944	26,238
411839	TRI-COUNTY TEL. ASSN. INC.-KS	0	56,484	57,828	57,156
411840	TWIN VALLEY TEL. INC.-KS	1,848	22,704	8,184	8,184
411841	UNITED TELEPHONE ASSN. INC.	0	110,856	(42,168)	17,172
411845	WAMEGO TELEPHONE COMPANY INC.	63,588	96,804	(7,356)	51,012
411847	WHEAT STATE TELEPHONE, INC.	34,392	29,784	(34,800)	7,344
411849	WILSON TELEPHONE COMPANY INC.	0	0	33,192	33,543
412030	TOTAH TELEPHONE CO. INC.	0	0	0	18,876
419001	WESTERN WIRELESS	18,941	39,711	37,074	22,698
419003	RCC MINNESOTA, INC.	0	0	18,715	15,234
419905	ALLTEL COMMUNICATIONS (WIRELESS KS)	0	0	228,172	289,116
TOTAL	KENTUCKY	232,068	176,436	4,339	159,180
260406	FOOTHILLS RURAL TEL. COOP. CORP., INC.	0	0	0	0
260413	LOGAN TEL. COOP., INC.	108,816	93,480	(102,840)	24,864
260414	MOUNTAIN RURAL TEL. COOP. CORP., INC.	0	0	0	0
260415	PEOPLES RURAL TEL. COOP. CORP.	123,252	82,956	103,104	103,104
269002	NPCR, INC.	0	0	333	2,610
269007	EAST KENTUCKY NETWORK, LLC DBA APPALACHIAN WIRELESS	0	0	0	20,394
269008	BLUEGRASS CELLULAR	0	0	3,742	8,208
TOTAL	LOUISIANA	75,888	139,501	171,520	232,194
270426	CAMPTI-PLEASANT HILL TEL. CO.	0	22,104	7,368	7,368
270438	RESERVE TEL. CO.	75,888	47,616	61,752	61,752
270441	STAR TEL. CO., INC.	0	65,652	68,172	66,912
279001	CENTENNIAL BEAUREGARD CELLULAR LLC	0	3,335	3,607	3,606
279003	CENTENNIAL HAMMOND CELLULAR LLC	0	737	843	921
279006	NPCR, INC.	0	57	282	270
279010	ACADIANA CELLULAR GENERAL PARTNERSHIP	0	0	29,496	91,365
TOTAL	MAINE	0	0	0	64,659
100004	CHINA TEL. CO.	0	0	0	35,769
100034	WEST PENOBSCOT TEL. & TEL. CO.	0	0	0	14,520
109001	RCC MINNESOTA, INC.	0	0	0	10,878
109002	UNITED STATES CELLULAR CORPORATION	0	0	0	3,492
TOTAL	MARYLAND	106,584	74,328	90,456	90,456
180216	ARMSTRONG TEL. CO. OF MD	106,584	74,328	90,456	90,456
TOTAL	MASSACHUSETTS	0	0	38,088	12,696
110037	RICHMOND TEL. CO.	0	0	38,088	12,696
TOTAL	MICHIGAN	75,912	73,946	131,922	125,934
310678	BLANCHARD TEL. ASSOC., INC.	0	16,512	17,160	16,836
310682	FRONTIER COMM. OF MICHIGAN, INC.	0	0	0	0
310683	CARR TEL. CO.	20,280	12,384	16,332	16,332
310692	DRENTHE TEL. CO.	9,396	(1,560)	15,672	7,836
310704	ACE TEL. CO. OF MI, INC.	0	0	0	0
310708	LENNON TEL. CO.	0	0	14,328	14,577
310714	OGDEN TEL. CO.	7,632	5,832	6,732	6,732
310728	SPRINGPORT TEL. CO.	26,940	17,364	22,152	22,152
310732	UPPER PENINSULA TEL. CO.	0	0	0	0
310734	WALDRON TEL. CO.	0	0	8,520	8,616

Table 3.23
Safety Net Additive Support Payments by Study Area
(Dollars)

Study Area ID Code	Study Area Name	2003 Total	2004 Total	2005 Total	2006 Total
	MICHIGAN (CONT.)				
310737	WINN TEL. CO.	11,664	7,656	9,660	9,660
319007	CENTENNIAL MICHIGAN RSA 7 CELLULAR CORP.	0	2,463	2,985	2,862
319008	MICHIANA METRONET, INC. - MI	0	905	1,650	2,292
319010	ALLTEL COMMUNICATIONS, INC.	0	12,390	15,741	17,061
319012	AMERICAN CELLULAR CORP. (MI)	0	0	0	0
319912	DOBSON CELLULAR SYSTEMS, INC. (MI)	0	0	990	978
TOTAL	MINNESOTA	1,525,104	954,603	2,645,968	2,356,764
361337	WINNEBAGO COOP. TEL. ASSN.-MN	0	11,676	12,108	11,892
361353	CITY OF BARNESVILLE TEL. CO.	14,688	9,552	12,120	12,120
361357	BLACKDUCK TEL. CO.	0	0	0	0
361367	FRONTIER COMM. OF MINNESOTA, INC.	987,840	0	987,840	493,920
361372	CLEMENTS TEL. CO.	0	2,856	2,976	2,916
361373	CONSOLIDATED TEL. CO.-MN	0	0	0	0
361384	EASTON TEL. CO.	4,356	2,940	3,648	3,648
361389	FARMERS MUTUAL TEL. CO.-BELLINGHAM	0	0	0	0
361396	GARDONVILLE COOP. TEL. ASSN.	0	45,504	46,944	46,224
361401	HALSTAD TEL. CO.	22,824	16,608	16,908	18,780
361404	HARMONY TEL. CO.	0	0	0	0
361409	HUTCHINSON TELEPHONE COMPANY	0	0	0	0
361412	KASSON & MANTORVILLE TEL. CO.	0	0	63,960	64,566
361426	MANCHESTER-HARTLAND TELEPHONE CO.	4,704	9,264	4,656	4,656
361433	MID STATE TELEPHONE COMPANY	0	0	117,576	118,560
361437	MINNESOTA LAKE TELEPHONE COMPANY	0	0	0	0
361442	NEW ULM TELECOM, INC.	337,968	266,364	201,444	201,444
361451	PAUL BUNYAN RURAL TEL. COOP.	0	140,640	146,088	143,364
361454	PINE ISLAND TELEPHONE COMPANY	50,976	38,640	44,808	44,808
361474	ROTHSAY TELEPHONE COMPANY INC.	7,548	5,196	6,372	6,372
361482	SHERBURNE COUNTY RURAL TEL. CO.	0	0	0	0
361483	SLEEPY EYE TEL. CO.	0	87,216	90,432	88,824
361494	UPSALA COOPERATIVE TELEPHONE ASSN.	16,440	12,384	14,412	14,412
361495	VALLEY TEL. CO.-MN	0	0	0	0
361499	CROSSLAKE TELEPHONE COMPANY	0	0	0	0
361500	NORTHERN TELEPHONE COMPANY OF MN	0	0	516	522
361502	WESTERN TELEPHONE COMPANY	0	26,256	27,312	26,784
361507	WINSTED TELEPHONE COMPANY	0	0	39,288	39,288
361508	WINTHROP TEL. CO.	0	0	18,600	18,750
361515	ZUMBROTA TELEPHONE COMPANY	0	0	0	0
361654	INTERSTATE TELECOMMUNICATIONS COOP., INC.-MN	23,508	16,500	20,004	20,004
367123	CITIZENS TEL CO OF MN DBA FRONTIER COMM OF MN	54,252	33,564	43,908	43,908
369001	WESTERN WIRELESS	0	18,510	87,147	121,158
369002	MIDWEST WIRELESS COMMUNICATIONS, LLC	0	133,281	547,417	710,472
369004	RCC MINNESOTA	0	76,641	88,689	92,481
369005	WIRELESS ALLIANCE, LLC	0	1,011	795	555
369909	AMERICAN CELLULAR CORPORATION (MN)	0	0	0	6,336
TOTAL	MISSISSIPPI	6,444	4,356	265,269	334,509
280446	BAY SPRINGS TEL. CO., INC.	0	0	173,976	175,863
280456	GEORGETOWN TELE. CO., INC.	0	0	0	4,824
280457	LAKESIDE TEL. CO., INC.	6,444	4,356	5,400	5,400
280461	NOXAPATER TEL. CO.	0	0	0	12,753
280462	MOUND BAYOU TEL. & COMM., INC.	0	0	0	11,385
280466	SLEDGE TEL. CO., INC.	0	0	11,460	11,580
289001	CELLULAR SOUTH LICENSE, INC.	0	0	74,064	107,412
289002	RCC HOLDINGS, INC.	0	0	369	4,161
289005	CENTENNIAL CELLULAR TRI-STATE OPERATING PARTNERSHIP - MS	0	0	0	1,131
TOTAL	MISSOURI	208,968	272,828	235,488	408,255
420472	CASS COUNTY TELEPHONE COMPANY	115,224	44,296	0	95,928
421874	ELLINGTON TELEPHONE COMPANY	0	0	0	30,471
421876	FARBER TELEPHONE COMPANY	2,712	1,440	2,076	2,076
421886	GOODMAN TEL. CO.	26,844	17,604	22,224	22,224
421890	GREEN HILLS TELEPHONE CORP.	0	0	53,664	54,234
421908	LE-RU TELEPHONE COMPANY	0	22,896	23,688	23,292
421927	NEW FLORENCE TELEPHONE CO.	9,000	4,360	0	8,040
421928	NEW LONDON TEL. CO.	0	0	0	5,658
421931	NORTHEAST MISSOURI RURAL TEL. CO.	0	128,940	133,548	131,244
421935	OREGON FARMERS MUTUAL TEL. CO.	23,604	21,708	(31,296)	3,504
421945	SENECA TEL. CO.	31,584	31,584	31,584	31,584
TOTAL	MONTANA	24	169,704	206,736	218,388
482248	NORTHERN TEL. COOP INC.- MT	24	14,340	4,788	4,788
482252	RONAN TEL. CO.	0	0	69,888	69,888
482257	TRIANGLE TEL. COOPERATIVE ASSN. INC.	0	155,364	132,060	143,712

Table 3.23
Safety Net Additive Support Payments by Study Area
(Dollars)

Study Area ID Code	Study Area Name	2003 Total	2004 Total	2005 Total	2006 Total
TOTAL	NEBRASKA	201,684	842,220	575,916	850,587
371128	CITIZENS TEL CO OF NE DBA FRONTIER COMM OF NE	0	620,100	620,100	620,100
371517	ARLINGTON TELEPHONE COMPANY	0	0	0	14,301
371518	ELSIE COMMUNICATIONS, INC.	0	0	0	0
371524	BLAIR TELEPHONE COMPANY	0	0	0	0
371534	COZAD TELEPHONE COMPANY	0	0	0	47,721
371536	CURTIS TELEPHONE COMPANY	0	0	0	0
371537	DALTON TEL. CO.,INC.	0	10,764	3,588	3,588
371540	DILLER TELEPHONE COMPANY	14,568	11,448	(8,928)	4,272
371553	GLENWOOD TELEPHONE MEMBERSHIP CORP.	35,592	22,200	28,896	28,896
371557	HARTMAN TELEPHONE EXCHANGES INC.	144	4,320	1,488	1,488
371558	HEMINGFORD COOP. TELEPHONE COMPANY	0	12,360	12,816	12,588
371559	HENDERSON CO-OP TELEPHONE COMPANY	0	14,760	15,288	15,024
371562	CONSOLIDATED TELECOM, INC.	0	0	0	16,950
371563	HOOPER TELEPHONE COMPANY	0	0	20,256	20,415
371567	KEYSTONE-ARTHUR TELEPHONE COMPANY	0	0	8,268	8,364
371576	NORTHEAST NEBRASKA TELEPHONE COMPANY	125,904	114,984	(159,768)	20,280
371592	STANTON TELECOM INC.	0	13,848	14,400	14,124
371597	WAUNETA TEL. CO.	9,228	7,212	6,276	7,572
372455	BENKELMAN TELEPHONE COMPANY INC.	16,248	10,224	13,236	13,236
379008	NORTH EAST COLORADO CELLULAR, INC.	0	0	0	1,668
TOTAL	NEVADA	226,579	153,111	200,919	255,180
552220	FILER MUTUAL TELEPHONE COMPANY - NV	0	0	0	0
552233	RURAL TELEPHONE COMPANY - NV	0	0	0	0
552284	BEEHIVE TELEPHONE COMPANY, INC., NV	1,068	132	600	600
552349	CHURCHILL COUNTY TEL. DBA CC COMMUNICATIONS	201,252	129,108	165,180	165,180
559001	WESTERN WIRELESS	24,259	23,871	35,139	37,599
559002	CC CELLULAR D/B/A CC COMMUNICATIONS	0	0	0	51,801
TOTAL	NEW HAMPSHIRE	0	0	0	32,310
120050	WILTON TEL. CO.-NH	0	0	0	32,304
129001	RCC MINNESOTA, INC.	0	0	0	6
TOTAL	NEW JERSEY	0	0	0	0
160135	WARWICK VALLEY TEL. CO.-NJ	0	0	0	0
TOTAL	NEW MEXICO	109,652	117,906	145,803	163,329
491231	MESCALERO APACHE TELECOM, INC.	0	18,444	19,068	18,756
492176	VALLEY TELEPHONE COOPERATIVE INC-NM	0	0	19,548	19,755
492259	BACA VALLEY TEL. CO.	0	0	0	12,201
492263	LA JICARITA RURAL TEL. COOP. INC.	1,392	20,712	7,368	7,368
492264	LEACO RURAL TEL. COOPERATIVE INC.	0	0	0	0
492270	PENASCO VALLEY TEL. COOPERATIVE INC.	0	0	0	0
492274	CENTURYTEL OF SOUTHWEST, INC.-NM	90,744	61,032	75,888	75,888
499001	SMITH BAGLEY	17,516	17,718	22,275	20,385
499003	WESTERN WIRELESS	0	0	0	0
499006	NEW MEXICO RSA 2	0	0	1,500	8,976
TOTAL	NEW YORK	0	831,192	858,447	854,403
150076	CASSADAGA TEL. CORP.	0	0	18,648	18,846
150128	FRONTIER COMM. OF SYLVAN LAKE, INC.	0	370,332	370,332	370,332
154533	CITIZENS TEL CO OF NY DBA FRONTIER COMM	0	460,860	469,428	465,144
159007	NPCR, INC.	0	0	39	81
TOTAL	NORTH CAROLINA	0	0	0	0
230473	CITIZENS TEL. CO.-NC	0	0	0	0
TOTAL	NORTH DAKOTA	82,741	99,363	114,840	318,216
381610	DAKOTA CENTRAL TELECOMMUNICATIONS COOPERATIVE	0	43,272	14,424	14,424
381625	NORTHWEST COMMUNICATIONS COOPERATIVE	72,144	47,424	59,784	59,784
381631	RED RIVER RURAL TEL. ASSN.	0	0	0	0
381632	RESERVATION TELEPHONE COOPERATIVE	0	0	0	99,657
389001	WESTERN WIRELESS	10,597	8,667	17,247	57,981
389007	NORTHWEST DAKOTA CELLULAR OF NORTH DAKOTA LP	0	0	20,535	81,288
389008	NORTH DAKOTA RSA 3 LP	0	0	60	117
389009	BADLANDS CELLULAR OF ND LP	0	0	0	522
389010	NORTH DAKOTA 5 - KIDDER LP	0	0	2,790	4,443
TOTAL	NORTHERN MARIANA ISLANDS	0	0	0	0
TOTAL	OHIO	541,740	347,772	444,756	486,741
300585	ARCADIA TEL. CO.	0	0	0	7,902
300588	AYERSVILLE TEL. CO.	14,148	9,132	11,640	11,640
300590	BENTON RIDGE TEL. CO.	17,748	11,820	14,784	14,784
300597	CHILLICOTHE TEL. CO.	499,308	319,956	409,632	409,632
300598	MCCLURE TEL. CO.	10,536	6,864	8,700	8,700

Table 3.23
Safety Net Additive Support Payments by Study Area
(Dollars)

Study Area ID Code	Study Area Name	2003 Total	2004 Total	2005 Total	2006 Total
	OHIO (CONT.)				
300607	CONTINENTAL TEL. CO. OF OHIO	0	0	0	34,083
300682	FRONTIER COMM. OF MICH., INC.-OH	0	0	0	0
TOTAL	OKLAHOMA	221,136	248,988	334,518	434,898
431788	KANOKLA TELEPHONE ASSN.INC. - OK	0	0	0	16,482
431831	SOUTH CENTRAL TEL. ASSN., INC.-OK	0	3,384	1,128	1,128
431974	CANADIAN VALLEY TELEPHONE CO.	0	0	19,224	19,419
431977	CENTRAL OKLAHOMA TELEPHONE CO.	0	0	0	0
431979	CHEROKEE TELEPHONE CO.	86,724	61,740	74,232	74,232
431985	CROSS TELEPHONE CO.	0	0	0	0
431994	GRAND TELEPHONE CO. INC.	0	0	0	56,952
431995	HINTON TELEPHONE CO.	0	0	51,672	52,224
432006	MCLOUD TELEPHONE CO.	576	85,176	28,584	28,584
432008	MEDICINE PARK TELEPHONE CO.	15,024	11,976	13,500	13,500
432014	OKLAHOMA WESTERN TELEPHONE CO.	44,904	28,248	36,576	36,576
432017	PINE TELEPHONE CO INC- OK	69,912	43,920	56,916	56,916
432020	POTTAWATOMIE TELEPHONE CO.	0	0	0	0
432023	SHIDLER TEL. CO.	0	11,916	12,396	12,156
432029	TERRAL TEL. CO.	3,996	2,628	3,312	3,312
439004	UNITED STATES CELLULAR CORPORATION	0	0	28,737	41,331
439005	DOBSON CELLULAR SYSTEMS, INC.	0	0	4,293	4,497
439012	PINE CELLULAR PHONES, INC.	0	0	3,930	15,039
439013	CELLULAR NETWORK PARTNERSHIP	0	0	18	2,550
TOTAL	OREGON	23,904	165,069	172,566	194,796
532359	BEAVER CREEK COOPERATIVE TEL. CO.	0	56,052	58,284	57,168
532362	CANBY TELEPHONE ASSOCIATION	0	0	0	0
532363	CLEAR CREEK MUTUAL TELEPHONE CO.	0	0	0	0
532369	EAGLE TELEPHONE SYSTEM INC.	6,168	3,960	5,064	5,064
532373	GERVAIS TELEPHONE COMPANY	17,736	11,856	14,796	14,796
532385	MONROE TELEPHONE COMPANY	0	13,752	14,280	14,016
532387	NEHALEM TELEPHONE AND TELEGRAPH	0	62,160	63,504	62,832
532388	NORTH STATE TELEPHONE COMPANY - OR	0	3,960	1,320	1,320
532392	PINE TELEPHONE SYSTEM INC. - OR	0	12,840	13,344	13,092
532397	SCIO MUTUAL TEL. ASSOCIATION	0	0	0	24,219
532404	ASOTIN TELEPHONE COMPANY - OREGON	0	0	0	0
539001	RCC MINNESOTA, INC.	0	333	1,293	1,464
539002	UNITED STATES CELLULAR CORPORATION	0	156	681	825
TOTAL	PENNSYLVANIA	29,344	21,104	25,233	40,323
170152	FRONTIER COMM. OF CANTON, INC.	5,104	6,032	5,568	5,568
170165	DENVER AND EPHRATA TEL. & TEL. CO.	0	0	0	0
170178	FRONTIER COMM.-LAKEWOOD, INC.	0	0	0	0
170189	ARMSTRONG TEL. CO.-PA	24,240	15,072	19,656	19,656
170194	FRONTIER COMM.-OSWAYO RIVER, INC.	0	0	0	0
170206	SUGAR VALLEY TEL. CO.	0	0	0	14,430
179004	NPCR, INC.	0	0	9	669
TOTAL	PUERTO RICO	0	0	0	0
TOTAL	RHODE ISLAND	0	0	0	0
TOTAL	SOUTH CAROLINA	668,088	530,796	1,029,132	1,725,921
240512	BLUFFTON TEL. CO., INC.	49,068	158,952	533,700	211,920
240520	FARMERS TEL. COOP., INC-SC	0	0	0	828,648
240536	PALMETTO RURAL TEL. COOP., INC.	0	0	0	0
240538	PIEDMONT RURAL TEL. COOP.	0	0	0	189,921
240542	ROCK HILL TEL. CO.	619,020	371,844	495,432	495,432
TOTAL	SOUTH DAKOTA	57,508	440,843	601,170	1,129,986
391647	CHEYENNE RIVER SIOUX TRIBAL TEL AUTH	0	0	53,484	54,018
391649	BERESFORD MUNICIPAL TEL. CO.	0	0	0	0
391654	INTERSTATE TELECOMMUNICATIONS COOP., INC.	0	114,768	38,256	38,256
391657	ALLIANCE COMMUNICATIONS COOP. INC (SPLITROCK)	0	73,656	76,464	75,060
391659	GOLDEN WEST TELECOMM. COOP, INC.	0	0	0	179,784
391660	MT. RUSHMORE TEL. CO.	0	0	0	0
391664	JAMES VALLEY COOPERATIVE TEL CO	56,484	36,180	46,332	46,332
391666	JEFFERSON TELEPHONE COMPANY - SD	0	5,256	1,752	1,752
391668	KENNEBEC TELEPHONE COMPANY	10,392	10,704	4,212	8,436
391670	MIDSTATE COMMUNICATIONS, INC.	0	73,944	76,440	75,192
391676	SANTEL COMMUNICATIONS COOPERATIVE, INC.	0	0	72,564	73,326
391680	VENTURE COMMUNICATIONS COOPERATIVE	0	0	0	157,167
391685	VALLEY TELECOMM. COOP. ASSN.,INC.	0	48,612	50,460	49,536
399001	WESTERN WIRELESS (PINE RIDGE RESERVATION)	(18,174)	0	0	30,351
399002	WESTERN WIRELESS	8,806	77,723	181,206	330,042
399003	RCC MINNESOTA, INC.	0	0	0	6,468

Table 3.23
Safety Net Additive Support Payments by Study Area
(Dollars)

Study Area ID Code	Study Area Name	2003 Total	2004 Total	2005 Total	2006 Total
	SOUTH DAKOTA (CONT.)				
399004	WIRELESS ALLIANCE, LLC	0	0	0	660
399009	BROOKINGS MUNICIPAL UTILITIES D/B/A SWIFTEL COMMUNICATIONS	0	0	0	3,606
TOTAL	TENNESSEE	128,892	73,872	(25,716)	220,392
290561	CROCKETT TEL., INC.	0	0	133,656	134,214
290576	PEOPLES TEL. CO., INC.	128,892	73,872	(159,372)	10,848
290583	WEST TENNESSEE TEL. CO., INC.	0	0	0	75,330
TOTAL	TEXAS	458,676	391,145	488,910	510,408
440425	CAMERON TELEPHONE COMPANY - TEXAS	0	0	0	11,577
442057	COLEMAN COUNTY TELEPHONE CO-OP. INC.	0	0	0	0
442073	BORDER TO BORDER COMMUNICATIONS	0	0	1,512	1,530
442103	LA WARD TELEPHONE EXCHANGE INC.	0	0	13,896	14,082
442104	LAKE LIVINGSTON TEL. CO.	15,480	9,912	12,696	12,696
442105	LIPAN TELEPHONE COMPANY	0	21,192	21,960	21,576
442117	CENTURYTEL OF PORT ARANSAS, INC.	72,192	53,880	63,036	63,036
442134	RIVIERA TELEPHONE COMPANY INC.	912	12,876	4,596	4,596
442140	CENTURYTEL OF SAN MARCOS, INC.	336,588	201,204	268,896	268,896
442141	SANTA ROSA TEL. COOP.,INC.	33,504	21,792	27,648	27,648
442168	WES-TEX TELEPHONE CO-OP.	0	30,744	10,248	10,248
442170	XIT RURAL TELEPHONE CO-OP. INC.	0	0	23,952	24,186
449003	WESTERN WIRELESS	0	2,400	(147)	9,096
449015	GRANDE COMMUNICATIONS NETWORKS, INC.	0	37,145	40,617	35,829
449026	MID-TEX CELLULAR LTD.	0	0	0	0
449031	TEXAS RSA 1 LIMITED PARTNERSHIP DBA XIT WIRELESS	0	0	0	5,412
TOTAL	UTAH	39,180	47,712	34,896	35,268
502277	CENTRAL UTAH TEL. INC.	23,208	(3,924)	38,568	19,284
502284	BEEHIVE TELEPHONE CO., INC., UT	15,972	15,636	(15,672)	3,984
502288	ALL WEST COMMUNICATIONS-UT	0	36,000	12,000	12,000
TOTAL	VERMONT	0	0	0	397,989
140061	NORTHFIELD TEL. CO.	0	0	0	0
140068	TOPSHAM TEL. CO., INC.	0	0	0	26,553
147332	VERMONT TELEPHONE COMPANY, INC.	0	0	0	318,060
149001	RCC ATLANTIC, INC.	0	0	0	53,376
TOTAL	VIRGIN ISLANDS	0	0	0	0
TOTAL	VIRGINIA	171,492	151,159	(219,831)	173,616
190249	ROANOKE & BOTETOURT TEL. CO.	171,492	149,388	(219,504)	25,344
190253	VIRGINIA TEL. CO.	0	0	0	146,913
199003	NPCR, INC.	0	1,771	(327)	1,359
TOTAL	WASHINGTON	(4,509)	23,292	66,278	41,424
522418	PEND OREILLE TELEPHONE COMPANY	0	23,292	24,372	23,832
522423	INLAND TELEPHONE COMPANY - WA	0	0	34,272	8,568
529001	UNITED STATES CELLULAR CORPORATION	(4,509)	0	127	69
529002	RCC MINNESOTA, INC.	0	0	1,383	1,569
529003	WASHINGTON RSA NO. 8 LIMITED PARTNERSHIP	0	0	5,407	6,795
529008	SPRINT SPECTRUM, LP	0	0	450	24
529910	AT&T WIRELESS (WA)	0	0	267	567
TOTAL	WEST VIRGINIA	54,816	35,928	117,816	118,455
200256	ARMSTRONG TEL. CO.-WV	42,144	27,576	34,860	34,860
200257	SPRUCE KNOB SENECA ROCKS TEL., INC.	12,672	8,352	10,512	10,512
200258	WAR ACQUISITION CORP. DBA WAR TELEPHONE CO.	0	0	19,560	19,761
200277	WEST SIDE TEL. CO.-WV	0	0	52,884	53,322
TOTAL	WISCONSIN	1,148,605	1,337,861	1,558,180	2,050,344
330848	BERGEN TEL. CO.	3,348	2,964	(3,720)	648
330849	BLACK EARTH TEL. CO.	0	0	0	20,424
330850	BLOOMER TEL. CO.	0	0	0	0
330857	CENTURYTEL OF THE MIDWEST-WI/CASCO	18,048	12,624	15,336	15,336
330860	CHEQUAMEGON COMMUNICATIONS COOPERATIVE, INC.	0	0	0	0
330861	CHIBARDUN TEL. COOP., INC.	77,364	50,988	64,176	64,176
330863	CITIZENS TEL. COOP., INC.-WI	0	38,856	39,912	39,384
330866	COCHRANE COOP. TEL. CO.	0	0	24,744	18,558
330875	DICKEYVILLE TEL. CO.	16,584	10,944	13,764	13,764
330879	FARMERS IND. TEL. CO.-WI	0	0	0	27,804
330880	FARMERS TEL. CO.-WI	0	0	0	105,879
330892	HILLSBORO TEL. CO., INC.	16,428	16,428	16,428	16,428
330896	LAKEFIELD TEL. CO.	22,128	14,640	18,384	18,384
330899	LA VALLE TEL. COOP.	0	0	0	31,314
330900	LEMONWEIR VALLEY TEL. CO.	0	47,664	47,664	47,664
330910	MILLTOWN MUTUAL TEL. CO.	60,624	62,760	61,692	61,692

Table 3.23
Safety Net Additive Support Payments by Study Area
(Dollars)

Study Area ID Code	Study Area Name	2003 Total	2004 Total	2005 Total	2006 Total
	WISCONSIN (CONT.)				
330916	MOUNT HOREB TEL. CO.	0	0	0	59,805
330917	MOUNT VERNON TEL. CO.	0	0	0	0
330918	NELSON TEL. COOP.	69,048	52,536	60,792	60,792
330934	CENTURYTEL OF THE MIDWEST-WI/PLATTEVILLE	0	0	0	0
330940	RHINELANDER TEL CO DBA FRONTIER RIB LAKE	0	0	0	0
330942	RICHLAND-GRANT TEL. COOP., INC.	0	0	0	42,846
330946	SHARON TEL. CO.	17,040	14,400	11,652	14,364
330960	TRI-COUNTY TEL. COOP., INC.-WI	0	64,944	66,888	65,916
330963	UTELCO, INC.	0	0	0	0
330970	CENTURYTEL OF THE MIDWEST-WI/WAYSIDE	0	77,940	80,820	79,380
330974	WOOD COUNTY TEL. CO.	771,696	608,256	459,984	459,984
339006	MIDWEST WIRELESS WISCONSIN, LLC	0	863	34,465	61,629
339007	UNITED STATES CELLULAR CORPORATION	76,297	136,002	254,574	398,991
339009	NPCR, INC.	0	2,574	3,621	4,524
339012	WISCONSIN RSA #10 LIMITED PARTNERSHIP	0	3,705	13,560	15,336
339013	METRO SOUTHWEST PCS, LLP	0	0	0	0
339015	NSIGHTTEL WIRELESS, LLC	0	465	603	741
339017	ALLTEL COMMUNICATIONS, INC.	0	106,476	190,808	234,597
339020	AIRADIGM COMMUNICATIONS INC.	0	0	936	678
339920	AMERICAN CELLULAR CORP. (WI)	0	6,531	86,398	69,306
TOTAL	WYOMING	87,144	83,997	167,148	169,914
512290	ALL WEST COMMUNICATIONS-WY	5,052	3,276	4,164	4,164
512295	SILVER STAR TEL. CO.- WY	0	0	48,552	49,020
512297	UNION TELEPHONE CO.	82,092	45,324	63,708	63,708
519905	UNION TELEPHONE CO. DBA UNION CELLULAR	0	35,397	50,724	53,022
TOTAL	INDUSTRY	9,140,824	11,590,707	15,163,514	20,216,202

Source: Universal Service Administrative Company filings to the FCC.

Note: Payments are actual disbursements made in each year and may include out-of-year adjustments to payments made for previous years.
Payments for 2006 are projections based on the filing for the 3rd quarter of 2006.

Table 3.24
Safety Valve Support Payments by Study Area
(Dollars)

Study Area ID Code	Study Area Name	2005 Total
TOTAL	ALABAMA	0
TOTAL	ALASKA	171,648
613001	ARCTIC SLOPE TEL. ASSOCIATION COOP.INC.	99,240
613011	INTERIOR TELEPHONE COMPANY INC.	50,784
613016	MUKLUK TEL. COMPANY, INC.	0
613023	UNITED UTILITIES INC.	21,624
619004	DOBSON CELLULAR SYSTEMS, INC.	0
TOTAL	AMERICAN SAMOA	0
TOTAL	ARIZONA	43,740
457991	SADDLEBACK COMMUNICATIONS COMPANY	43,740
TOTAL	ARKANSAS	0
401144	CENTURYTEL OF CENTRAL ARKANSAS, LLC	0
409001	SPRINT SPECTRUM DBA SPRINT PCS	0
409003	ALLTEL COMMUNICATIONS, INC.	0
TOTAL	CALIFORNIA	0
TOTAL	COLORADO	0
TOTAL	CONNECTICUT	0
TOTAL	DELAWARE	0
TOTAL	DISTRICT OF COLUMBIA	0
TOTAL	FLORIDA	0
TOTAL	GEORGIA	0
TOTAL	GUAM	0
TOTAL	HAWAII	0
TOTAL	IDAHO	0
TOTAL	ILLINOIS	0
341049	MADISON TEL. CO.	0
TOTAL	INDIANA	0
TOTAL	IOWA	9,360
351298	SOUTH SLOPE COOP. TEL. CO.	9,300
359008	SOUTH SLOPE COOPERATIVE	0
359010	MIDWEST WIRELESS IOWA, LLC	0
359016	UNITED STATES CELLULAR	0
359027	IOWA WIRELESS SERVICES, L.P.	0
359029	SOUTHEAST WIRELESS, INC.	0
359038	SHARON TELEPHONE COMPANY	0
359042	BENTON/LINN WIRELESS LLC	0
359060	NPCR, INC.	60
TOTAL	KANSAS	0
TOTAL	KENTUCKY	0
TOTAL	LOUISIANA	0
TOTAL	MAINE	0

Table 3.24
Safety Valve Support Payments by Study Area
(Dollars)

Study Area ID Code	Study Area Name	2005 Total
TOTAL	MARYLAND	0
TOTAL	MASSACHUSETTS	0
TOTAL	MICHIGAN	0
TOTAL	MINNESOTA	0
TOTAL	MISSISSIPPI	0
TOTAL	MISSOURI	0
421151	SPECTRA COMMUNICATIONS GROUP, LLC	0
429001	MARK TWAIN COMMUNICATIONS, CO.	0
TOTAL	MONTANA	0
TOTAL	NEBRASKA	0
TOTAL	NEVADA	0
TOTAL	NEW HAMPSHIRE	0
TOTAL	NEW JERSEY	0
TOTAL	NEW MEXICO	0
TOTAL	NEW YORK	0
TOTAL	NORTH CAROLINA	0
TOTAL	NORTH DAKOTA	0
381611	DICKEY RURAL TEL COOP.	0
381632	RESERVATION TELEPHONE COOPERATIVE	0
389001	WESTERN WIRELESS	0
389005	BISMARK MSA LP	0
389006	NORTH CENTRAL RSA 2 OF NORTH DAKOTA LP	0
389007	NORTHWEST DAKOTA CELLULAR OF NORTH DAKOTA LP	0
389008	NORTH DAKOTA RSA 3 LP	0
389009	BADLANDS CELLULAR OF ND LP	0
389010	NORTH DAKOTA 5 - KIDDER LP	0
TOTAL	NORTHERN MARIANA ISLANDS	0
TOTAL	OHIO	0
TOTAL	OKLAHOMA	0
TOTAL	OREGON	0
TOTAL	PENNSYLVANIA	0
TOTAL	PUERTO RICO	0
TOTAL	RHODE ISLAND	0
TOTAL	SOUTH CAROLINA	0
TOTAL	SOUTH DAKOTA	13,488
391680	VENTURE COMMUNICATIONS COOPERATIVE	13,488
399002	WESTERN WIRELESS	0
399003	RCC MINNESOTA, INC.	0
TOTAL	TENNESSEE	0

Table 3.24
Safety Valve Support Payments by Study Area
(Dollars)

Study Area ID Code	Study Area Name	2005 Total
TOTAL	TEXAS	245,172
441163	VALOR TELECOMMUNICATIONS OF TEXAS, LP	241,788
449001	W. T. SERVICES, INC.	1,839
449002	XIT TELECOMMUNICATION AND TECHNOLOGY, INC.	0
449003	WESTERN WIRELESS	129
449006	SANTA ROSA TEL COOP	1,416
449019	PANHANDLE TELECOMMUNICATION SYSTEMS, INC.	0
449022	DOBSON CELLULAR SYSTEMS, INC.	0
449030	DIALTONESERVICES, L.P.	0
449031	TEXAS RSA 1 LIMITED PARTNERSHIP DBA XIT WIRELESS	0
TOTAL	UTAH	88,572
502278	EMERY TELEPHONE DBA EMERY TELCOM	0
502282	MANTI TELEPHONE COMPANY	2,688
502283	SKYLINE TELECOM	11,016
502288	ALL WEST COMMUNICATIONS-UT	74,868
TOTAL	VERMONT	0
TOTAL	VIRGIN ISLANDS	0
TOTAL	VIRGINIA	0
TOTAL	WASHINGTON	0
TOTAL	WEST VIRGINIA	0
TOTAL	WISCONSIN	3,806,163
331155	TELEPHONE USA OF WISCONSIN, LLC	1,827,420
331159	CENTURYTEL OF CENTRAL WISCONSIN, LLC	1,429,128
339001	CTC TELCOM, INC.	0
339003	CHEQUAMEGON TELECOMMUNICATIONS COMPANY, INC.	0
339006	MIDWEST WIRELESS WISCONSIN, LLC	0
339007	UNITED STATES CELLULAR CORPORATION	379,200
339009	NPCR, INC.	2,133
339010	WISCONSIN RSA #4 LIMITED PARTNERSHIP	14,238
339012	WISCONSIN RSA #10 LIMITED PARTNERSHIP	7,452
339013	METRO SOUTHWEST PCS, LLP	828
339014	BROWN COUNTY MSA CELLULAR LTD. PARTNERSHIP	0
339015	NSIGHTTEL WIRELESS, LLC	6
339016	WISCONSIN RSA #3 LIMITED PARTNERSHIP	5,256
339017	ALLTEL COMMUNICATIONS, INC.	47,298
339020	AIRADIGM COMMUNICATIONS INC.	1,992
339920	AMERICAN CELLULAR CORP. (WI)	91,212
TOTAL	WYOMING	0
TOTAL	INDUSTRY	4,378,143

Source: Universal Service Administrative Company filings to the FCC.

Note: Payments are actual disbursements made in each year and may include out-of-year adjustments to payments made for
Payments for 2006 are projections based on the filing for the 3rd quarter of 2006.

Table 3.25
High-Cost Model Support Payments by Study Area
(Dollars)

Study Area ID Code	Study Area Name	2000 Total	2001 Total	2002 Total	2003 Total	2004 Total	2005 Total	2006 Total
TOTAL	ALABAMA	51,743,652	46,445,571	42,927,069	42,116,427	42,621,753	45,789,693	49,426,830
255181	SOUTH CENTRAL BELL-AL	31,717,812	28,870,542	26,717,298	25,571,553	24,965,208	25,193,036	26,441,966
259001	RCC HOLDINGS	0	0	0	1,463,931	2,207,666	1,899,569	1,801,603
259002	PINE BELT CELLULAR, INC.	0	0	0	38,993	40,606	16,738	55,412
259004	CELLULAR SOUTH LICENSES, INC. (ALABAMA)	0	0	0	22,232	49,379	48,307	61,127
259005	CORR WIRELESS COMMUNICATIONS, LLC	0	0	0	27,822	501,123	379,549	449,793
259006	FARMERS CELLULAR TELEPHONE, INC.	0	0	0	0	17,061	19,323	27,118
259007	NPCR, INC.	0	0	0	0	157,594	556,467	902,097
259008	HAYNEVILLE FIBER TRANSPORT, INC.	0	0	0	0	1,867	21,260	69,309
259009	BUDGET PHONE, INC.	0	0	0	0	0	7,455	12,593
259788	CENTURYTEL OF ALABAMA, LLC (SOUTHERN)	8,152,092	7,107,564	6,773,247	5,930,680	5,574,888	5,368,964	5,764,947
259789	CENTURYTEL OF ALABAMA, LLC (NORTHERN)	11,873,748	10,467,465	9,436,524	9,061,216	8,219,945	8,642,557	9,418,387
259790	SPRINT SPECTRUM, LP	0	0	0	0	0	234,179	572,006
259791	PUBLIC SERVICE CELLULAR, INC.	0	0	0	0	0	37,900	0
259792	ALLTEL COMMUNICATIONS, INC.	0	0	0	0	886,416	3,364,389	3,850,471
TOTAL	ALASKA	0	0	0	0	0	0	0
613000	ACS OF ANCHORAGE, INC.	0	0	0	0	0	0	0
619004	DOBSON CELLULAR SYSTEMS, INC.	0	0	0	0	0	0	0
TOTAL	AMERICAN SAMOA	0	0	0	0	0	0	0
TOTAL	ARIZONA	0	0	0	0	0	0	0
455101	QWEST CORPORATION - AZ	0	0	0	0	0	0	0
459001	SMITH BAGLEY, INC.	0	0	0	0	0	0	0
459002	SMITH BAGLEY, INC. (NON-RESERVATION)	0	0	0	0	0	0	0
TOTAL	ARKANSAS	0	0	0	0	0	0	0
405211	SOUTHWESTERN BELL-ARKANSAS	0	0	0	0	0	0	0
409002	NPCR, INC.	0	0	0	0	0	0	0
TOTAL	CALIFORNIA	0	0	0	0	0	0	0
542302	VERIZON CALIFORNIA INC.-CA (CONTEL)	0	0	0	0	0	0	0
542319	VERIZON CALIFORNIA INC.-CA (GTE)	0	0	0	0	0	0	0
542334	SUREWEST TELEPHONE	0	0	0	0	0	0	0
545170	PACIFIC BELL	0	0	0	0	0	0	0
549002	WESTERN WIRELESS	0	0	0	0	0	0	0
TOTAL	COLORADO	0	0	0	0	0	0	0
465102	QWEST CORPORATION - CO	0	0	0	0	0	0	0
469001	NORTHEAST COLORADO CELLULAR, INC.	0	0	0	0	0	0	0
469003	WESTERN WIRELESS	0	0	0	0	0	0	0
TOTAL	CONNECTICUT	0	0	0	0	0	0	0
135200	SOUTHERN NEW ENGLAND TEL.	0	0	0	0	0	0	0
TOTAL	DELAWARE	0	0	0	0	0	0	0
565010	VERIZON DELAWARE INC.	0	0	0	0	0	0	0
TOTAL	DISTRICT OF COLUMBIA	0	0	0	0	0	0	0
575020	VERIZON WASHINGTON, DC INC.	0	0	0	0	0	0	0

Table 3.25
High-Cost Model Support Payments by Study Area
(Dollars)

Study Area ID Code	Study Area Name	2000 Total	2001 Total	2002 Total	2003 Total	2004 Total	2005 Total	2006 Total
TOTAL	FLORIDA	0	0	0	0	0	0	0
210328	VERIZON FLORIDA INC.	0	0	0	0	0	0	0
215191	SOUTHERN BELL-FL	0	0	0	0	0	0	0
TOTAL	GEORGIA	0	0	0	0	0	0	0
225192	SOUTHERN BELL-GA	0	0	0	0	0	0	0
TOTAL	GUAM	0	0	0	0	0	0	0
TOTAL	HAWAII	0	0	0	0	0	0	0
623100	VERIZON HAWAII INC.-HI	0	0	0	0	0	0	0
TOTAL	IDAHO	0	0	0	0	0	0	0
475103	QWEST CORPORATION - ID	0	0	0	0	0	0	0
TOTAL	ILLINOIS	0	0	0	0	0	0	0
341015	VERIZON NORTH INC. - IL	0	0	0	0	0	0	0
341036	VERIZON NORTH INC.-IL (CONTEL)	0	0	0	0	0	0	0
345070	ILLINOIS BELL TEL. CO.	0	0	0	0	0	0	0
TOTAL	INDIANA	0	0	0	0	0	0	0
320772	VERIZON NORTH INC.-IN	0	0	0	0	0	0	0
320779	VERIZON NORTH INC.-IN (CONTEL)	0	0	0	0	0	0	0
325080	INDIANA BELL TEL. CO.	0	0	0	0	0	0	0
TOTAL	IOWA	0	0	0	0	0	0	0
355141	QWEST CORPORATION - IA	0	0	0	0	0	0	0
359010	MIDWEST WIRELESS IOWA, LLC	0	0	0	0	0	0	0
359016	UNITED STATES CELLULAR	0	0	0	0	0	0	0
359017	WESTERN WIRELESS CORP.	0	0	0	0	0	0	0
359060	NPCR, INC.	0	0	0	0	0	0	0
TOTAL	KANSAS	0	0	0	0	0	0	0
415214	SOUTHWESTERN BELL-KANSAS	0	0	0	0	0	0	0
419001	WESTERN WIRELESS	0	0	0	0	0	0	0
419003	RCC MINNESOTA, INC.	0	0	0	0	0	0	0
TOTAL	KENTUCKY	1,165,656	0	3,262,920	3,189,189	16,315,065	16,997,301	19,025,169
265061	CINCINNATI BELL-KY	46,464	0	151,611	148,185	687,585	705,695	754,676
265182	SOUTH CENTRAL BELL-KY	1,119,192	0	2,143,404	2,093,954	10,102,440	9,780,700	10,283,346
269001	SOUTHEAST TELEPHONE, INC.	0	0	0	1,017	90,465	193,767	278,845
269002	NPCR, INC.	0	0	0	0	0	470,242	753,098
269004	CINERGY COMMUNICATIONS COMPANY	0	0	0	0	24,177	92,405	89,461
269006	NORTH CENTRAL COMMUNICATIONS	0	0	0	0	17,865	55,077	64,855
269007	EAST KENTUCKY NETWORK, LLC DBA APPALACHIAN WIRELESS	0	0	0	0	0	78,357	393,431
269008	BLUEGRASS CELLULAR	0	0	0	0	0	452,209	873,710
269690	KENTUCKY ALLTEL, INC. - LEXINGTON	0	0	967,905	946,033	5,392,533	5,168,849	4,535,266
269905	AMERICAN CELLULAR CORP.	0	0	0	0	0	0	998,481
TOTAL	LOUISIANA	0	0	0	0	0	0	0
275183	SOUTH CENTRAL BELL-LA	0	0	0	0	0	0	0
279010	ACADIANA CELLULAR GENERAL PARTNERSHIP	0	0	0	0	0	0	0
279012	KAPLAN TELEPHONE CO. DBA PACE COMMUNICATIONS	0	0	0	0	0	0	0

Table 3.25
High-Cost Model Support Payments by Study Area
(Dollars)

Study Area ID Code	Study Area Name	2000 Total	2001 Total	2002 Total	2003 Total	2004 Total	2005 Total	2006 Total
TOTAL	MAINE	10,775,778	8,873,436	5,480,907	5,653,734	2,137,286	2,044,395	2,111,536
105111	VERIZON NEW ENGLAND INC. DBA VERIZON MAINE	10,775,778	8,873,436	5,480,907	5,498,439	1,904,972	1,808,727	1,710,297
109001	RCC MINNESOTA, INC.	0	0	0	155,295	232,314	235,668	221,444
109002	UNITED STATES CELLULAR CORPORATION	0	0	0	0	0	0	179,794
TOTAL	MARYLAND	0	0	0	0	0	0	0
185030	VERIZON MARYLAND INC.	0	0	0	0	0	0	0
TOTAL	MASSACHUSETTS	0	0	0	0	0	0	0
115112	VERIZON NEW ENGLAND INC DBA VERIZON MASS.	0	0	0	0	0	0	0
TOTAL	MICHIGAN	0	0	0	0	0	0	0
310695	VERIZON NORTH INC.-MI	0	0	0	0	0	0	0
315090	MICHIGAN BELL TEL. CO.	0	0	0	0	0	0	0
TOTAL	MINNESOTA	0	0	0	0	0	0	0
365142	QWEST CORPORATION - MN	0	0	0	0	0	0	0
369001	WESTERN WIRELESS	0	0	0	0	0	0	0
369002	MIDWEST WIRELESS COMMUNICATIONS, LLC	0	0	0	0	0	0	0
369004	RCC MINNESOTA	0	0	0	0	0	0	0
369005	WIRELESS ALLIANCE, LLC	0	0	0	0	0	0	0
TOTAL	MISSISSIPPI	103,707,456	103,996,830	120,595,569	120,967,993	136,773,388	146,626,579	178,823,661
285184	SOUTH CENTRAL BELL-MISSISSIPPI	103,707,456	103,996,830	102,113,853	99,029,046	99,440,745	98,975,812	90,895,256
289001	CELLULAR SOUTH LICENSE, INC.	0	0	18,481,716	20,128,830	23,256,780	25,818,457	30,672,176
289002	RCC HOLDINGS, INC.	0	0	0	1,681,043	3,155,712	3,826,352	3,589,344
289003	DIXIENET COMMUNICATIONS	0	0	0	129,074	264,332	467,890	513,561
289004	CENTENNIAL CLAIRBORNE CELLULAR CORP.	0	0	0	0	1,017,241	1,136,666	1,329,157
289005	CENTENNIAL CELLULAR TRI-STATE OPERATING PARTNERSHIP - MS	0	0	0	0	559,333	428,598	643,254
289006	NPCR, INC.	0	0	0	0	837,837	763,468	922,188
289007	WS TELECOM, INC.	0	0	0	0	176,391	218,718	243,986
289008	SPRINT SPECTRUM, LP	0	0	0	0	2,765,538	3,170,738	4,058,696
289009	COMMUNIGROUP OF JACKSON, INC.	0	0	0	0	58,152	71,851	108,505
289010	ALLTEL COMMUNICATIONS, INC.	0	0	0	0	3,864,073	6,466,902	7,896,151
289011	TELEPAK NETWORKS, INC.	0	0	0	0	33,446	72,910	71,356
289012	DIALOG TELECOMMUNICATIONS, INC.	0	0	0	0	0	22,722	109,796
289013	MEGAGATE BROADBAND, INC.	0	0	0	0	2,925	6,647	18,255
289912	AT&T WIRELESS (MS)	0	0	0	0	1,340,883	5,178,848	37,751,980
TOTAL	MISSOURI	0	0	0	0	0	0	0
425213	SOUTHWESTERN BELL-MISSOURI	0	0	0	0	0	0	0
429784	CENTURYTEL OF MISSOURI, LLC (CENTRAL)	0	0	0	0	0	0	0
429787	CENTURYTEL OF MISSOURI, LLC (SOUTHWEST)	0	0	0	0	0	0	0
TOTAL	MONTANA	1,541,526	4,383,033	10,887,342	10,757,091	17,806,404	19,867,213	22,006,918
485104	QWEST CORPORATION - MT	1,541,526	4,193,904	10,419,843	10,152,276	16,627,122	16,274,795	15,967,402
489001	MID-RIVERS TEL. COOP.	0	189,129	467,499	590,700	1,076,982	1,148,422	1,290,934
489003	3 RIVERS TELEPHONE COOPERATIVE, INC.	0	0	0	14,115	102,300	149,043	194,941
489004	WESTERN WIRELESS - MT	0	0	0	0	0	2,294,953	4,553,641
TOTAL	NEBRASKA	0	0	0	0	4,189,576	7,084,560	6,888,378
371568	ALLTEL NEBRASKA, INC.	0	0	0	0	2,226,454	3,934,434	3,737,478
375143	QWEST CORPORATION - NE	0	0	0	0	1,963,122	2,692,358	2,472,691

Table 3.25
High-Cost Model Support Payments by Study Area
(Dollars)

Study Area ID Code	Study Area Name	2000 Total	2001 Total	2002 Total	2003 Total	2004 Total	2005 Total	2006 Total
	NEBRASKA (CONT.)							
379004	NEBRASKA TECH. & TELECOMMUNICATIONS, INC.	0	0	0	0	0	442,293	595,691
379008	NORTH EAST COLORADO CELLULAR, INC.	0	0	0	0	0	0	36,674
379009	ORBITCOM INC.	0	0	0	0	0	15,475	14,109
379010	ALLO COMMUNICATIONS, LLC	0	0	0	0	0	0	31,736
TOTAL	NEVADA	0	0	0	0	0	0	0
552348	CENTRAL TELEPHONE COMPANY - NEVADA	0	0	0	0	0	0	0
555173	NEVADA BELL	0	0	0	0	0	0	0
559001	WESTERN WIRELESS	0	0	0	0	0	0	0
TOTAL	NEW HAMPSHIRE	0	0	0	0	0	0	0
125113	VERIZON NEW ENGLAND INC. DBA VERIZON NH	0	0	0	0	0	0	0
129001	RCC MINNESOTA, INC.	0	0	0	0	0	0	0
TOTAL	NEW JERSEY	0	0	0	0	0	0	0
165120	VERIZON NEW JERSEY INC	0	0	0	0	0	0	0
TOTAL	NEW MEXICO	0	0	0	0	0	0	0
495105	QWEST CORPORATION - NM	0	0	0	0	0	0	0
499001	SMITH BAGLEY	0	0	0	0	0	0	0
499003	WESTERN WIRELESS	0	0	0	0	0	0	0
TOTAL	NEW YORK	0	0	0	0	0	0	0
150121	FRONTIER TELEPHONE OF ROCHESTER, INC.	0	0	0	0	0	0	0
155130	VERIZON NEW YORK INC.	0	0	0	0	0	0	0
TOTAL	NORTH CAROLINA	0	0	0	0	0	0	0
230479	VERIZON SOUTH INC.-NC	0	0	0	0	0	0	0
230491	NORTH STATE TEL. CO.-NC DBA NORTH STATE COMM.	0	0	0	0	0	0	0
230509	VERIZON SOUTH INC.-NC (CONTEL)	0	0	0	0	0	0	0
235193	SOUTHERN BELL-NC	0	0	0	0	0	0	0
239003	ALLTEL COMMUNICATIONS, INC.	0	0	0	0	0	0	0
TOTAL	NORTH DAKOTA	0	0	0	0	0	0	0
385144	QWEST CORPORATION - ND	0	0	0	0	0	0	0
389001	WESTERN WIRELESS	0	0	0	0	0	0	0
389005	BISMARK MSA LP	0	0	0	0	0	0	0
389008	NORTH DAKOTA RSA 3 LP	0	0	0	0	0	0	0
389009	BADLANDS CELLULAR OF ND LP	0	0	0	0	0	0	0
389010	NORTH DAKOTA 5 - KIDDER LP	0	0	0	0	0	0	0
389011	MIDCONTINENT COMMUNICATIONS	0	0	0	0	0	0	0
TOTAL	NORTHERN MARIANA ISLANDS	0	0	0	0	0	0	0
TOTAL	OHIO	0	0	0	0	0	0	0
300615	VERIZON NORTH INC.-OH	0	0	0	0	0	0	0
300665	ALLTEL OHIO, INC.	0	0	0	0	0	0	0
305062	CINCINNATI BELL-OHIO	0	0	0	0	0	0	0
305150	OHIO BELL TEL. CO.	0	0	0	0	0	0	0
TOTAL	OKLAHOMA	0	0	0	0	0	0	0
435215	SOUTHWESTERN BELL-OKLAHOMA	0	0	0	0	0	0	0

Table 3.25
High-Cost Model Support Payments by Study Area
(Dollars)

Study Area ID Code	Study Area Name	2000 Total	2001 Total	2002 Total	2003 Total	2004 Total	2005 Total	2006 Total
	OKLAHOMA (CONT.)							
439004	UNITED STATES CELLULAR CORPORATION	0	0	0	0	0	0	0
TOTAL	OREGON	0	0	0	0	0	0	0
532416	VERIZON NORTHWEST INC.-OR	0	0	0	0	0	0	0
535163	QWEST CORPORATION - OR	0	0	0	0	0	0	0
539001	RCC MINNESOTA, INC.	0	0	0	0	0	0	0
539002	UNITED STATES CELLULAR CORPORATION	0	0	0	0	0	0	0
TOTAL	PENNSYLVANIA	0	0	0	0	0	0	0
170169	VERIZON NORTH INC.-PA	0	0	0	0	0	0	0
175000	VERIZON PENNSYLVANIA INC.	0	0	0	0	0	0	0
TOTAL	PUERTO RICO	0	0	0	0	0	0	0
633200	PUERTO RICO TEL. CO. - CENTRAL	0	0	0	0	0	0	0
633201	PUERTO RICO TEL. CO.	0	0	0	0	0	0	0
639001	CENTENNIAL PUERTO RICO OPERATIONS CORP.	0	0	0	0	0	0	0
639002	SPRINT SPECTRUM, LP	0	0	0	0	0	0	0
639003	SUNCOM WIRELESS PUERTO RICO OPERATING CO. LLC	0	0	0	0	0	0	0
639005	CINGULAR WIRELESS	0	0	0	0	0	0	0
TOTAL	RHODE ISLAND	0	0	0	0	0	0	0
585114	VERIZON NEW ENGLAND INC DBA VERIZON RHODE ISL	0	0	0	0	0	0	0
TOTAL	SOUTH CAROLINA	0	0	0	0	0	0	0
240479	VERIZON SOUTH INC.-SC	0	0	0	0	0	0	0
245194	SOUTHERN BELL-SC	0	0	0	0	0	0	0
TOTAL	SOUTH DAKOTA	0	0	0	0	1,536,621	2,455,359	2,628,786
395145	QWEST CORPORATION - SD	0	0	0	0	864,063	1,534,054	1,576,171
399002	WESTERN WIRELESS	0	0	0	0	672,558	746,912	783,963
399003	RCC MINNESOTA, INC.	0	0	0	0	0	0	12,303
399004	WIRELESS ALLIANCE, LLC	0	0	0	0	0	0	3,674
399005	MIDCONTINENT COMMUNICATIONS	0	0	0	0	0	12,183	60,831
399006	BLACK HILLS FIBERCOM,LLC	0	0	0	0	0	162,210	182,864
399009	BROOKINGS MUNICIPAL UTILITIES D/B/A SWIFTEL COMMUNICATIONS	0	0	0	0	0	0	8,982
TOTAL	TENNESSEE	0	0	0	0	0	0	0
295185	SOUTH CENTRAL BELL-TN	0	0	0	0	0	0	0
TOTAL	TEXAS	0	0	0	0	0	0	0
442080	GTE-SW DBA VERIZON SW INC.-TX	0	0	0	0	0	0	0
442154	GTE-SW DBA VERIZON SW INC.-TX (CONTEL)	0	0	0	0	0	0	0
445216	SOUTHWESTERN BELL-TEXAS	0	0	0	0	0	0	0
449003	WESTERN WIRELESS	0	0	0	0	0	0	0
449004	CUMBY TEL COOP INC	0	0	0	0	0	0	0
449030	DIALTONESERVICES, L.P.	0	0	0	0	0	0	0
TOTAL	UTAH	0	0	0	0	0	0	0
505107	QWEST CORPORATION - UT	0	0	0	0	0	0	0
TOTAL	VERMONT	15,103,584	10,007,652	9,117,498	9,646,596	10,792,938	10,294,152	10,114,431
145115	VERIZON NEW ENGLAND INC DBA VERIZON VERMONT	15,103,584	10,007,652	9,117,498	9,166,722	8,459,130	8,250,831	8,021,268

Table 3.25
High-Cost Model Support Payments by Study Area
(Dollars)

Study Area ID Code	Study Area Name	2000 Total	2001 Total	2002 Total	2003 Total	2004 Total	2005 Total	2006 Total
	VERMONT (CONT.)							
149001	RCC ATLANTIC, INC.	0	0	0	479,874	2,333,808	2,043,321	2,093,163
TOTAL	VIRGIN ISLANDS	0	0	0	0	0	0	0
TOTAL	VIRGINIA	0	0	0	0	0	0	0
190233	VERIZON SOUTH INC.-VA (CONTEL)	0	0	0	0	0	0	0
195040	VERIZON VIRGINIA INC.	0	0	0	0	0	0	0
199001	VIRGINIA CELLULAR LLC	0	0	0	0	0	0	0
199002	HIGHLAND CELLULAR, INC.	0	0	0	0	0	0	0
199003	NPCR, INC.	0	0	0	0	0	0	0
TOTAL	WASHINGTON	0	0	0	0	0	0	0
522416	VERIZON NORTHWEST INC.-WA	0	0	0	0	0	0	0
522449	VERIZON NORTHWEST INC.-WA (CONTEL)	0	0	0	0	0	0	0
525161	QWEST CORPORATION - WA	0	0	0	0	0	0	0
529002	RCC MINNESOTA, INC.	0	0	0	0	0	0	0
529910	AT&T WIRELESS (WA)	0	0	0	0	0	0	0
TOTAL	WEST VIRGINIA	31,234,866	25,875,165	30,651,192	31,654,752	25,846,873	26,327,823	27,145,319
205050	VERIZON WEST VIRGINIA INC.	31,234,866	25,875,165	30,567,663	30,558,095	22,879,397	22,928,158	22,708,392
209001	GATEWAY TELECOM LLC, DBA STRATUS WAVE COMMUNICATIONS	0	0	0	0	145	413	8,682
209002	FIBERNET, LLC	0	0	83,529	374,121	319,012	390,889	688,262
209003	HIGHLAND CELLULAR, INC.	0	0	0	722,536	861,366	846,983	1,155,376
209006	EASTERBROOKE CELLULAR CORPORATION	0	0	0	0	398,519	437,233	440,138
209007	SPRINT SPECTRUM, LP	0	0	0	0	168,834	329,375	444,791
209008	ALLTEL COMMUNICATIONS, INC.	0	0	0	0	964,882	1,025,403	1,261,178
209010	KEY COMMUNICATIONS, LLC	0	0	0	0	0	0	0
209909	WEST VIRGINIA PCS ALLIANCE	0	0	0	0	254,718	369,369	438,500
TOTAL	WISCONSIN	0	0	0	0	0	0	0
330886	VERIZON NORTH INC.-WI	0	0	0	0	0	0	0
335220	WISCONSIN BELL	0	0	0	0	0	0	0
339006	MIDWEST WIRELESS WISCONSIN, LLC	0	0	0	0	0	0	0
339007	UNITED STATES CELLULAR CORPORATION	0	0	0	0	0	0	0
TOTAL	WYOMING	3,399,585	6,150,825	9,879,543	10,044,726	15,405,661	14,353,070	14,194,418
515108	QWEST CORPORATION - WY	3,399,585	6,035,889	9,868,476	9,064,854	9,610,436	9,994,562	9,308,705
519001	SILVER STAR TEL - WY	0	114,936	11,067	7,833	14,292	12,644	11,813
519002	WESTERN WIRELESS	0	0	0	972,039	4,355,552	2,563,490	3,146,287
519004	ADVANCED COMMUNICATIONS TECHNOLOGY, INC.	0	0	0	0	0	8,136	7,220
519007	WWC HOLDING CO., DBA CELLULAR ONE	0	0	0	0	0	0	202,564
519905	UNION TELEPHONE CO. DBA UNION CELLULAR	0	0	0	0	1,425,381	1,774,238	1,517,828
TOTAL	INDUSTRY	218,672,103	205,732,512	232,802,040	234,030,508	273,425,565	291,840,145	332,365,445

Source: Universal Service Administrative Company filings to the FCC.

Note: Payments are actual disbursements made in each year and may include out-of-year adjustments to payments made for previous years.
Payments for 2006 are projections based on the filing for the 3rd quarter of 2006.

Table 3.26
Long-Term Support Payments by Study Area
(Dollars)

Study Area ID Code	Study Area Name	1998 Total	1999 Total	2000 Total	2001 Total	2002 Total	2003 Total	2004 Total	2005 Total
TOTAL	ALABAMA	7,166,124	7,260,720	7,334,976	7,444,164	7,596,475	7,571,025	3,837,982	(700)
250282	BLOUNTSVILLE TEL. CO., INC.	319,116	296,616	299,652	304,104	311,028	318,384	160,998	0
250283	BRINDLEE MOUNTAIN TEL. CO.	288,912	278,436	281,280	285,468	291,960	298,872	151,128	0
250284	BUTLER TEL. CO., INC.	602,304	586,560	592,560	601,380	594,252	542,664	256,152	0
250285	CASTLEBERRY TEL. CO., INC.	33,216	32,220	32,544	33,024	33,780	34,584	17,484	0
250286	NATIONAL TEL. CO. OF AL	67,416	65,028	65,688	66,672	68,196	69,804	35,298	0
250290	FARMERS TEL. COOP., INC.-AL	386,220	566,688	572,484	581,004	594,216	608,280	307,590	0
250295	GRACEBA TOTAL COMM.	112,680	108,576	109,692	111,312	113,844	116,544	58,932	0
250298	GULF TEL. CO.-AL	1,073,640	1,158,192	1,170,036	1,187,460	1,214,460	1,243,212	628,644	0
250299	HAYNEVILLE TEL. CO., INC.	120,372	184,212	186,096	188,868	193,164	197,736	99,990	0
250300	HOPPER TELECOMMUNICATIONS CO., INC.	360,192	375,708	379,548	385,200	393,960	403,284	203,928	0
250301	FRONTIER COMM. OF LAMAR COUNTY, INC.	48,576	47,064	47,544	48,252	49,344	50,520	25,542	0
250302	ALLTEL ALABAMA	964,680	832,692	841,212	853,740	873,156	704,172	368,154	0
250304	MILLRY TEL. CO., INC.	438,156	446,784	451,356	458,076	468,492	479,580	242,508	0
250305	MON-CRE TEL. COOP. INC.	262,884	230,508	232,860	236,328	241,704	247,428	125,112	0
250307	MOUNDVILLE TEL. CO.	60,276	58,524	59,124	60,012	61,368	62,832	31,770	0
250308	NEW HOPE TEL. COOP., INC.-AL	158,052	152,592	154,152	156,444	160,008	163,788	82,824	0
250311	OAKMAN TEL. CO., INC.	102,672	99,672	100,692	102,192	104,520	106,992	54,102	0
250312	OTELCO TELEPHONE LLC	186,456	181,836	183,696	186,432	190,668	195,180	98,694	0
250314	PEOPLES TEL. CO.	926,304	952,620	962,364	976,692	998,904	1,022,556	517,068	0
250315	PINE BELT TEL. CO.	266,100	217,404	219,624	222,900	227,976	233,364	118,008	0
250316	RAGLAND TEL. CO.	161,640	171,480	173,232	175,812	179,808	184,068	93,078	0
250317	ROANOKE TEL. CO., INC.	112,104	107,592	108,696	110,304	112,812	115,488	58,398	0
250322	UNION SPRINGS TEL. CO.	114,156	109,716	110,844	112,488	115,044	117,768	59,550	0
259001	RCC HOLDINGS	0	0	0	0	3,811	36,885	27,426	9
259004	CELLULAR SOUTH LICENSES, INC. (ALABAMA)	0	0	0	0	0	17,040	14,894	1
259007	NPCR, INC.	0	0	0	0	0	0	710	(710)
TOTAL	ALASKA	16,989,936	16,782,816	16,954,464	17,206,932	17,622,828	18,052,434	9,441,522	199
613001	ARCTIC SLOPE TEL. ASSOCIATION COOP.INC.	292,980	273,252	276,048	280,164	286,536	293,316	148,320	0
613002	BETTLES TELEPHONE CO. INC.	16,956	31,536	31,860	32,340	33,072	33,156	16,638	0
613003	BRISTOL BAY TELEPHONE COOP. INC.	219,744	196,980	198,996	201,960	206,556	211,440	106,920	0
613004	BUSH-TELL INC.	251,952	269,088	271,836	275,892	282,168	288,840	146,058	0
613005	CIRCLE UTILITIES	6,888	6,708	6,780	6,876	7,032	7,200	3,642	0
613006	COPPER VALLEY TEL. COOP. INC.	1,274,940	1,079,172	1,090,212	1,106,436	1,131,600	1,158,384	585,756	0
613007	CORDOVA TELEPHONE COOPERATIVE, INC.	136,308	124,464	125,736	127,608	130,512	133,596	67,554	0
613008	ACS OF FAIRBANKS, INC.	1,194,612	927,924	937,416	951,372	973,008	996,036	503,658	0
613010	ACS - NORTHLAND GLACIER STATE	3,983,472	3,794,952	3,833,760	3,890,856	3,979,332	4,073,520	2,059,836	0
613011	INTERIOR TELEPHONE COMPANY INC.	798,312	841,524	850,128	862,788	882,408	903,300	456,768	0
613013	KETCHIKAN PUBLIC UTILITIES	285,636	165,132	166,824	169,308	173,160	177,252	89,634	0
613015	MATANUSKA TELEPHONE ASSOC., INC.	5,791,284	6,451,968	6,517,944	6,615,000	6,765,432	6,925,572	3,502,020	0
613016	MUKLUK TEL. COMPANY, INC.	270,924	256,548	259,176	263,028	269,016	275,376	139,248	0
613017	ALASKA TELEPHONE COMPANY	176,016	170,160	171,900	174,468	178,428	182,652	92,358	0
613018	NUSHAGAK ELECTRIC & TELEPHONE COOP., INC.	211,500	190,332	192,276	195,144	199,584	204,300	103,308	0
613019	OTZ TELEPHONE COOPERATIVE, INC.	351,840	304,212	307,320	311,904	318,996	326,544	165,126	0
613020	ACS - NORTHLAND SITKA	600,552	603,792	609,972	619,056	633,132	648,120	327,732	0
613023	UNITED UTILITIES INC.	940,572	917,640	927,024	940,824	962,220	984,996	498,078	0
613025	YUKON TELEPHONE COMPANY, INC.	89,868	79,452	80,268	81,456	83,316	85,284	43,122	0
613026	NORTH COUNTRY TELEPHONE COMPANY	14,040	13,728	13,872	14,076	14,400	14,736	7,452	0
613028	SUMMIT TEL & TEL CO OF ALASKA	81,540	84,252	85,116	86,376	88,344	90,432	45,726	0
619001	GCI COMMUNICATIONS CORP.	0	0	0	0	24,576	38,382	262,717	0
619002	ALASKA DIGITEL LLC	0	0	0	0	0	0	69,851	199
TOTAL	AMERICAN SAMOA	0	0	258,360	262,212	268,176	274,524	137,262	0
673900	AMERICAN SAMOA TELECOMMUNICATIONS AUTHORITY	0	0	258,360	262,212	268,176	274,524	137,262	0
TOTAL	ARIZONA	3,031,056	3,079,740	3,111,216	3,171,553	3,285,558	3,453,125	1,759,437	0
452169	SAN CARLOS APACHE TELECOMM. UTILITY, INC.	125,436	236,280	238,692	242,256	247,764	253,632	128,250	0
452171	ARIZONA TEL. CO.	381,480	405,156	409,296	415,392	424,836	419,202	206,916	0

Table 3.26
Long-Term Support Payments by Study Area
(Dollars)

Study Area ID Code	Study Area Name	1998 Total	1999 Total	2000 Total	2001 Total	2002 Total	2003 Total	2004 Total	2005 Total
	ARIZONA (CONT.)								
452173	TOHONO O'ODHAM UTILITY AUTHORITY	289,272	272,736	275,520	279,624	285,984	292,752	148,038	0
452174	SOUTHWESTERN TEL. CO.	350,196	278,664	281,508	285,708	292,212	299,124	151,254	0
452175	CENTURYTEL OF SOUTHWEST, INC.-AZ	81,360	140,400	141,840	143,940	147,216	150,696	76,206	0
452176	VALLEY TELEPHONE COOPERATIVE INC-AZ	777,120	632,400	638,868	648,372	663,120	678,816	343,254	0
452179	GILA RIVER TELECOMMUNICATIONS, INC.	436,152	456,720	461,388	468,264	478,908	490,248	247,896	0
452191	ACCIPITER COMMUNICATIONS, INC.	39,408	116,460	117,648	119,400	122,112	125,004	63,210	0
452200	FORT MOJAVE TELECOMMUNICATIONS, INC.	123,132	110,424	111,552	113,220	115,788	118,536	59,940	0
452226	MIDVALE TELEPHONE EXCHANGE, INC.-ARIZONA	89,088	122,688	123,948	125,784	128,640	108,090	43,806	0
453334	TABLE TOP TELEPHONE COMPANY, INC.	338,412	307,812	310,956	315,588	322,764	330,408	167,076	0
459001	SMITH BAGLEY, INC.	0	0	0	14,005	56,214	186,617	123,591	0
TOTAL	ARKANSAS	14,992,212	15,238,044	15,393,852	15,623,064	15,302,418	14,134,308	6,681,546	0
401691	ALLTEL ARKANSAS, INC.	5,933,376	5,145,180	5,197,788	5,275,200	4,790,688	3,578,760	1,388,262	0
401692	ARKANSAS TELEPHONE COMPANY	120,264	183,660	185,544	188,304	188,340	148,218	56,250	0
401697	CENTRAL ARKANSAS TEL. COOP INC.	154,392	143,856	145,332	147,492	150,852	154,416	78,084	0
401698	CLEVELAND CTY TEL. CO.	187,008	285,708	288,624	292,932	293,226	258,864	115,530	0
401699	DECATUR TELEPHONE CO INC- ARKANSAS	42,804	78,744	79,548	80,736	60,096	37,944	19,182	0
401702	SOUTH ARKANSAS TEL. CO.,INC.	265,572	308,640	311,796	316,440	323,640	331,296	167,526	0
401704	LAVACA TELEPHONE-AR	51,828	50,208	50,724	51,480	52,656	53,904	27,252	0
401705	CENTURYTEL OF ARKANSAS, INC.	2,235,600	2,425,620	2,450,424	2,486,916	2,543,460	2,533,860	1,262,910	0
401709	MADISON COUNTY TEL. CO. INC.	148,788	243,420	245,904	249,576	255,252	261,288	132,126	0
401710	MAGAZINE TELEPHONE COMPANY	36,012	34,860	35,220	35,736	36,552	37,416	18,918	0
401711	CENTURYTEL OF MOUNTAIN HOME, INC.	1,188,132	1,322,712	1,336,236	1,356,132	1,386,972	1,419,804	717,942	0
401712	MOUNTAIN VIEW TELEPHONE COMPANY	178,164	171,708	173,460	176,052	180,048	184,308	93,198	0
401713	NORTHERN ARKANSAS TEL. CO.,INC.	991,152	1,178,616	1,190,664	1,208,400	1,235,880	1,265,136	639,738	0
401718	PRAIRIE GROVE TELEPHONE COMPANY	255,084	246,696	249,216	252,924	258,684	264,804	133,902	0
401720	CENTURYTEL OF REDFIELD, INC.	121,044	95,436	96,408	97,848	100,068	102,432	51,798	0
401721	RICE BELT TEL. CO.,INC.	47,352	45,528	45,996	46,668	47,736	48,864	24,708	0
401722	E. RITTER TELEPHONE COMPANY	160,140	154,956	156,540	158,868	162,480	166,332	84,108	0
401724	SOUTHWEST ARKANSAS TEL. COOP. INC.	608,088	661,908	668,676	678,624	694,056	710,484	359,268	0
401726	TRI-COUNTY TEL. CO. INC.-AR	480,552	399,384	403,464	409,476	418,788	428,700	216,780	0
401727	CENTURYTEL OF SOUTH ARKANSAS, INC.	219,684	285,996	288,924	293,220	261,504	241,974	130,518	0
401729	WALNUT HILL TELEPHONE COMPANY	901,608	934,344	943,896	957,948	979,740	1,002,924	507,144	0
401733	YELCOT TEL. CO.,INC.	316,512	328,932	332,292	337,236	344,904	353,076	178,536	0
401734	YELL COUNTY TELEPHONE COMPANY	302,436	467,892	472,680	479,712	490,620	502,236	253,962	0
403031	SCOTT COUNTY TELEPHONE COMPANY	46,620	44,040	44,496	45,144	46,176	47,268	23,904	0
TOTAL	CALIFORNIA	13,236,636	13,136,832	13,271,160	13,468,788	12,984,942	12,635,988	6,392,190	0
542301	CALAVERAS TELEPHONE COMPANY	492,852	488,640	493,632	500,988	512,376	524,508	265,224	0
542311	CAL-ORE TELEPHONE CO.	325,164	304,140	307,248	311,820	318,912	326,460	165,078	0
542313	DUCOR TELEPHONE COMPANY	228,432	272,880	275,676	279,780	286,140	292,908	148,116	0
542315	EVANS TELEPHONE COMPANY	690,024	638,184	644,712	654,312	669,192	685,032	346,398	0
542318	FORESTHILL TELEPHONE COMPANY	187,740	170,100	171,840	174,396	178,356	182,580	92,328	0
542321	HAPPY VALLEY TELEPHONE COMPANY	475,272	544,164	549,732	557,916	509,136	423,150	199,470	0
542322	HORNITOS TELEPHONE COMPANY	134,292	125,220	126,504	128,376	122,526	102,222	45,384	0
542323	WINTERHAVEN TELEPHONE COMPANY	227,148	202,764	204,840	207,888	212,616	204,288	98,058	0
542324	KERMAN TELEPHONE COMPANY	197,532	243,384	245,868	249,540	255,204	261,252	132,102	0
542332	THE PONDEROSA TELEPHONE COMPANY	1,573,668	1,599,480	1,615,836	1,639,896	1,677,180	1,716,888	868,170	0
542334	SUREWEST TELEPHONE	5,166,540	4,637,124	4,684,536	4,754,304	4,259,634	3,835,974	1,909,176	0
542338	SIERRA TELEPHONE COMPANY, INC.	1,667,700	1,964,688	1,984,776	2,014,332	2,060,148	2,108,904	1,066,398	0
542339	THE SISKIYOU TELEPHONE CO.	988,068	878,016	886,992	900,204	920,676	942,468	476,574	0
542343	VOLCANO TELEPHONE COMPANY	811,212	1,003,428	1,013,688	1,028,784	935,094	959,994	544,644	0
542346	PINNACLES TELEPHONE COMPANY	70,992	64,620	65,280	66,252	67,752	69,360	35,070	0
TOTAL	COLORADO	12,580,056	11,989,644	12,112,248	12,292,620	12,643,747	13,237,232	7,715,859	(99)
461835	SUNFLOWER TELEPHONE CO.,INC. - CO	34,788	89,508	90,420	91,776	93,864	87,456	40,560	0
462178	AGATE MUTUAL TELEPHONE COOPERATIVE ASSOC.	11,016	10,776	10,884	11,052	11,304	11,568	5,850	0
462181	BIJOU TEL COOPERATIVE ASSOC. INC	0	13,776	13,920	14,124	14,448	14,796	7,482	0

Table 3.26
Long-Term Support Payments by Study Area
(Dollars)

Study Area ID Code	Study Area Name	1998 Total	1999 Total	2000 Total	2001 Total	2002 Total	2003 Total	2004 Total	2005 Total
	COLORADO (CONT.)								
462182	BLANCA TELEPHONE CO.	137,844	131,868	133,212	135,204	138,276	141,540	71,574	0
462184	DELTA COUNTY TELE-COMM INC.	565,224	626,028	632,424	641,844	656,448	671,988	339,798	0
462185	CENTURYTEL OF EAGLE, INC.	9,365,592	8,558,712	8,646,228	8,774,988	8,974,536	9,186,960	4,645,524	0
462186	EASTERN SLOPE RURAL TEL ASSN INC	171,624	145,272	146,760	148,944	152,328	155,940	78,852	0
462188	FARMERS TEL CO, INC. - COLORADO	80,340	87,228	88,116	89,436	91,464	93,636	47,346	0
462190	HAXTUN TELEPHONE COMPANY	114,324	117,528	118,728	120,504	123,240	126,156	63,792	0
462192	BIG SANDY TELECOM, INC.	61,428	93,612	94,572	95,976	98,160	100,476	50,808	0
462193	NUCLA-NATURITA TEL. CO.	114,108	130,320	131,652	133,620	136,656	139,896	70,740	0
462194	NUNN TEL. COMPANY	49,584	60,744	61,368	62,280	63,696	65,208	32,970	0
462195	SOUTH PARK TELEPHONE COMPANY	3,204	2,460	2,484	2,520	2,568	2,640	1,332	0
462196	PEETZ COOP. TEL. CO.	24,708	20,124	20,328	20,628	21,108	21,600	10,926	0
462197	PHILLIPS COUNTY TEL. CO.	44,748	42,948	43,392	44,028	45,036	46,092	23,310	0
462198	PINE DRIVE TEL. CO.	22,872	22,056	22,284	22,620	23,136	23,676	11,976	0
462199	PLAINS COOPERATIVE TEL. ASSOC. INC.	261,768	272,028	274,812	278,892	285,240	291,996	147,648	0
462201	RICO TEL. CO.	9,972	9,600	9,696	9,840	10,068	10,308	5,208	0
462202	ROGGEN TELEPHONE COOPERATIVE CO.	75,600	68,628	69,336	70,368	71,964	73,668	37,254	0
462203	THE RYE TELEPHONE CO. INC.	197,496	264,516	267,216	271,200	277,356	283,932	143,574	0
462204	COLUMBINE ACQ CORP DBA COLUMBINE TELECOM CO	178,224	152,028	153,588	155,868	159,420	163,188	82,518	0
462206	STONEHAM COOPERATIVE TEL. CO.	8,784	8,580	8,664	8,796	9,000	9,216	4,656	0
462207	STRASBURG TEL. CO.	170,208	171,984	173,748	176,328	174,648	172,968	88,542	0
462208	CENTURYTEL OF COLORADO, INC.	753,036	818,772	827,148	839,460	858,552	878,868	444,414	0
462209	WIGGINS TEL. ASSOC.	115,368	62,544	63,180	64,116	65,580	67,128	33,948	0
462210	WILLARD TEL. CO.	8,196	8,004	8,088	8,208	8,400	8,592	4,344	0
469001	NORTHEAST COLORADO CELLULAR, INC.	0	0	0	0	77,251	379,101	770,421	(99)
469003	WESTERN WIRELESS	0	0	0	0	0	8,639	449,876	1
469004	SAN ISABEL TELECOM, INC.	0	0	0	0	0	0	616	(1)
TOTAL	CONNECTICUT	177,480	161,316	162,960	165,396	169,152	173,160	87,558	0
132454	THE WOODBURY TEL. CO.	177,480	161,316	162,960	165,396	169,152	173,160	87,558	0
TOTAL	DELAWARE	0	0	0	0	0	0	0	0
TOTAL	DISTRICT OF COLUMBIA	0	0	0	0	0	0	0	0
TOTAL	FLORIDA	6,312,636	5,267,508	5,321,388	5,400,636	5,406,816	5,074,572	2,408,435	(23,219)
210291	GTC, INC.	149,136	187,356	189,276	192,084	196,452	201,108	101,694	0
210329	GTC, INC.	345,096	324,936	328,260	333,156	267,366	275,430	176,370	0
210330	SMART CITY TELECOMMUNICATIONS LLC DBA SM.CITY	657,252	255,828	258,444	262,296	268,260	274,608	138,858	0
210331	ITS TELECOMMUNICATIONS SYSTEMS, INC.	317,280	385,824	389,772	395,568	404,568	414,144	209,418	0
210335	NORTHEAST FLORIDA TEL. CO., INC.	569,772	524,016	529,380	537,252	549,468	562,476	284,424	0
210336	ALLTEL FLORIDA, INC.	2,499,180	1,977,048	1,997,268	2,027,016	2,029,854	1,615,926	599,208	0
210338	QUINCY TEL. CO.-FL DIV.	613,092	587,112	593,112	601,956	615,636	630,216	318,678	0
210339	GTC, INC.	1,161,828	1,025,388	1,035,876	1,051,308	1,075,212	1,100,664	556,566	0
219001	NPCR, INC.	0	0	0	0	0	0	23,219	(23,219)
TOTAL	GEORGIA	17,295,180	17,682,108	17,862,864	18,128,952	18,506,856	18,707,226	9,612,378	0
220324	VALLEY TEL. CO.	123,540	118,956	120,168	121,968	124,740	127,692	64,572	0
220338	QUINCY TEL. CO.-GA DIV.	39,660	51,888	52,416	53,208	54,420	55,704	28,164	0
220344	ALMA TEL. CO., INC.	467,316	512,628	517,872	525,588	503,160	515,874	278,244	0
220346	BLUE RIDGE TEL. CO.	259,200	249,936	252,492	256,248	262,080	268,284	135,660	0
220347	BRANTLEY TEL. CO., INC.	467,784	512,544	517,788	525,492	537,444	550,164	278,196	0
220348	BULLOCH CNTY. RURAL TEL. COOP., INC.	710,136	492,144	497,172	504,576	516,048	528,264	267,126	0
220351	CAMDEN TEL. & TEL. CO., INC.-GA	269,112	0	0	0	0	0	0	0
220354	CHICKAMAUGA TEL. CORP.	69,828	93,132	94,080	95,484	97,656	99,972	50,550	0
220355	CITIZENS TEL. CO., INC.-GA	505,764	563,712	569,472	577,956	591,096	605,088	305,970	0
220356	COASTAL UTILITIES, INC.	668,292	856,920	865,680	878,580	898,560	919,824	465,126	0
220357	ALLTEL GEORGIA, INC.	2,394,336	2,344,128	2,368,092	2,403,360	2,458,020	2,277,744	1,287,186	0
220358	DARIEN TEL. CO., INC.	576,912	634,200	640,680	650,232	665,016	680,760	344,232	0

Table 3.26
Long-Term Support Payments by Study Area
(Dollars)

Study Area ID Code	Study Area Name	1998 Total	1999 Total	2000 Total	2001 Total	2002 Total	2003 Total	2004 Total	2005 Total
	GEORGIA (CONT.)								
220360	ELLIJAY TEL. CO.	920,532	920,916	930,336	944,184	965,652	988,512	499,854	0
220364	GEORGIA TEL. CORP.	157,056	161,112	162,756	165,180	168,936	172,932	87,450	0
220365	GLENWOOD TEL. CO.	28,296	27,372	27,648	28,068	28,704	29,376	14,856	0
220368	HART TEL. CO.	549,624	770,976	778,860	790,464	808,440	827,568	418,476	0
220369	COMSOUTH TELECOMMUNICATIONS, INC.	178,704	373,188	377,004	382,620	391,320	400,584	202,560	0
220375	NELSON-BALL GROUND TEL. CO.	206,316	199,920	201,960	204,972	209,640	214,596	108,516	0
220376	PEMBROKE TEL. CO., INC.	369,816	256,464	259,092	262,944	268,932	275,292	139,206	0
220377	PINELAND TEL. COOP.	589,008	589,404	595,428	604,296	618,036	632,664	319,914	0
220378	PLANTERS RURAL TEL. COOP., INC.	623,508	648,096	654,720	664,476	679,584	695,676	351,774	0
220379	PLANT TEL. CO.	925,200	1,024,896	1,035,372	1,050,792	1,074,696	1,100,124	556,296	0
220380	PROGRESSIVE RURAL TEL. COOP., INC.	175,656	170,376	172,116	174,684	178,656	182,880	92,478	0
220381	PUBLIC SERVICE TEL. CO.	1,364,496	1,420,152	1,434,672	1,456,032	1,489,152	1,524,396	770,832	0
220382	RINGGOLD TEL. CO.	234,324	223,908	226,200	229,572	234,792	240,348	121,536	0
220386	STANDARD TEL. CO.	3,363,336	3,383,904	3,418,500	3,469,416	3,548,316	3,632,304	1,836,732	0
220387	FRONTIER COMM. OF GEORGIA, INC.	286,620	287,856	290,796	295,140	301,848	308,988	156,246	0
220389	TRENTON TEL. CO.	136,812	137,556	138,960	141,024	144,228	147,648	74,658	0
220392	WAVERLY HALL TELEPHONE, LLC	137,016	145,368	146,856	149,040	152,424	156,036	78,900	0
220394	WILKES TEL. & ELECTRIC CO.	358,788	376,560	380,412	386,076	394,860	404,208	204,390	0
220395	ACCUCOMM TELECOMMUNICATIONS, INC.	138,192	133,896	135,264	137,280	140,400	143,724	72,678	0
TOTAL	GUAM	1,006,872	1,926,708	1,946,412	1,975,392	2,326,686	2,573,239	906,998	0
663800	GUAM TELEPHONE AUTHORITY	1,006,872	1,926,708	1,946,412	1,975,392	1,969,968	1,598,844	641,592	0
669001	GUAM CELLULAR AND PAGING, INC. DBA GUAMCELL COMMUNICATIONS	0	0	0	0	356,718	974,395	265,406	0
TOTAL	HAWAII	215,547	253,188	158,700	0	82,368	84,312	84,350	0
623021	SANDWICH ISLES COMMUNICATIONS, INC.	118,719	157,092	158,700	0	82,368	84,312	84,312	0
623100	VERIZON HAWAII INC.-HI	96,828	96,096	0	0	0	0	0	0
629001	NPCR, INC.	0	0	0	0	0	0	38	0
TOTAL	IDAHO	2,773,224	3,424,068	3,459,084	3,510,564	3,590,412	3,642,672	1,875,978	0
472213	ALBION TEL. CO. D/B/A ATC COMMUNICATIONS	419,412	428,508	432,888	439,332	449,328	459,960	232,590	0
472215	CAMBRIDGE TEL. CO.,INC.-ID	201,300	240,420	242,880	246,492	252,108	258,072	130,494	0
472218	CUSTER TEL. COOPERATIVE INC.	121,920	112,572	113,724	115,416	118,032	120,828	61,098	0
472220	FILER MUTUAL TELEPHONE COMPANY - ID	15,300	0	0	0	0	0	0	0
472221	FARMERS MUTUAL TEL CO LTD. - ID	61,152	58,392	58,992	59,868	61,236	62,688	31,698	0
472222	FREMONT TELCOM CO.	396,120	483,876	488,820	496,104	507,384	519,396	262,638	0
472223	CENTURYTEL OF THE GEM STATE - ID	135,576	137,184	138,588	140,652	143,844	147,252	74,460	0
472225	CENTURYTEL OF IDAHO, INC.	428,604	451,704	456,324	463,116	473,640	484,860	245,172	0
472226	MIDVALE TEL. EXCH. INC.	192,348	232,320	234,696	238,188	243,612	249,372	126,102	0
472227	MUD LAKE TELEPHONE COOPERATIVE ASSN. INC.	49,584	47,844	48,336	49,056	50,172	51,348	25,968	0
472230	POTLATCH TELEPHONE COMPANY INC.	144,900	148,812	150,336	152,568	156,036	127,008	98,232	0
472231	PROJECT MUTUAL TEL. COOP. ASSN.	281,892	219,552	221,796	225,096	230,220	235,668	119,166	0
472232	DIRECT COMMUNICATIONS ROCKLAND, INC.	135,564	202,260	204,324	207,360	212,076	217,104	109,782	0
472233	RURAL TELEPHONE COMPANY - ID	102,228	114,324	115,488	117,204	119,880	122,712	62,052	0
472295	SILVER STAR TEL. CO. INC.-ID	0	462,936	467,676	474,636	485,424	496,920	251,274	0
472423	INLAND TELEPHONE COMPANY - ID	87,324	83,364	84,216	85,476	87,420	89,484	45,252	0
TOTAL	ILLINOIS	5,254,932	6,149,376	6,212,292	6,304,812	6,363,432	6,431,490	3,283,092	0
340976	ADAMS TEL. COOP.	185,016	179,412	181,248	183,948	188,124	192,576	97,380	0
340978	ALHAMBRA-GRANTFORK TEL. CO.	39,276	48,396	48,888	49,620	50,748	51,948	26,268	0
340983	CAMBRIDGE TEL. CO.-IL	53,784	51,924	52,452	53,232	54,444	55,728	28,182	0
340984	CASS TELEPHONE COMPANY	66,996	98,628	99,636	101,124	103,428	105,876	53,538	0
340990	CLARKSVILLE MUTUAL TEL. CO.	14,412	13,740	13,884	14,088	14,412	14,748	7,458	0
340993	CROSSVILLE TEL. CO.	18,888	18,168	18,360	18,624	19,056	19,500	9,864	0
340998	FRONTIER COMM. OF DEPUE, INC.	26,052	25,008	25,260	25,644	26,220	26,844	13,572	0
341003	EGYPTIAN TEL. COOP. ASSN.	148,080	241,872	244,344	247,992	253,620	259,632	131,286	0
341004	EL PASO TEL. CO.	42,948	47,304	47,784	48,492	49,596	50,772	25,674	0
341009	C-R TEL. CO.	118,104	203,112	205,188	208,248	190,140	148,836	65,250	0

Table 3.26
Long-Term Support Payments by Study Area
(Dollars)

Study Area ID Code	Study Area Name	1998 Total	1999 Total	2000 Total	2001 Total	2002 Total	2003 Total	2004 Total	2005 Total
	ILLINOIS (CONT.)								
341012	FLAT ROCK TEL. COOP., INC.	264	3,576	3,612	3,672	3,756	3,840	1,944	0
341016	GENESEO TEL. CO.	149,508	142,872	144,336	146,484	149,820	153,360	77,550	0
341017	GLASFORD TEL. CO.	41,532	40,260	40,668	41,268	42,216	43,212	21,852	0
341020	GRAFTON TEL. CO.	62,100	62,748	63,396	64,332	65,796	67,356	34,056	0
341021	THE GRANDVIEW MUTUAL TEL. CO.	10,752	10,524	10,632	10,800	11,040	11,304	5,712	0
341023	GRIDLEY TEL. CO.	58,668	66,696	67,380	68,376	69,936	61,020	26,088	0
341024	HAMILTON COUNTY TEL. COOP.	115,200	112,092	113,244	114,924	117,540	120,324	60,840	0
341025	SHAWNEE TEL. CO.	173,532	160,116	161,748	164,160	167,892	171,864	86,904	0
341026	HARRISONVILLE TEL. CO.	468,972	1,051,524	1,062,276	1,078,104	1,102,620	1,128,720	570,750	0
341029	HENRY COUNTY TEL. CO.	50,520	48,864	49,368	50,100	51,240	52,452	26,520	0
341032	HOME TEL. CO.-ST. JACOB	216,852	216,684	218,904	222,156	227,208	232,584	117,612	0
341037	ILLINOIS CONS. TEL. CO.	1,600,296	1,577,376	1,593,504	1,617,240	1,654,008	1,693,164	856,170	0
341041	KINSMAN MUTUAL TEL. CO.	11,076	10,848	10,956	11,124	11,376	11,640	5,886	0
341043	LA HARPE TEL. CO.	159,540	140,256	141,696	143,796	147,072	150,552	76,128	0
341045	LEAF RIVER TEL. CO.	136,128	164,844	166,536	169,008	172,848	176,940	89,472	0
341046	LEONORE MUTUAL TEL. CO.	10,980	10,668	10,776	10,944	11,196	11,460	5,796	0
341047	MCDONOUGH TEL. COOP., INC.	184,608	178,872	180,696	183,396	187,572	192,012	97,092	0
341048	MCNABB TEL. CO.	11,808	14,580	14,724	14,952	15,300	15,660	7,914	0
341049	MADISON TEL. CO.	200,580	337,608	341,064	346,140	354,012	362,388	183,246	0
341050	MARSEILLES TEL. CO. OF MARS.	65,040	61,764	62,400	63,324	64,764	66,300	33,528	0
341053	METAMORA TEL. CO.	85,068	81,576	82,416	83,640	85,536	87,564	44,280	0
341054	MID CENTURY TEL. COOP., INC.	220,956	214,872	217,068	220,308	225,312	230,652	116,634	0
341058	MONTROSE MUTUAL TEL. CO.	40,092	40,824	41,244	41,856	42,804	43,812	22,158	0
341060	MOULTRIE INDEPENDENT TEL. CO.	132,360	121,116	122,352	124,176	65,100	40,470	66,150	0
341062	NEW WINDSOR TEL. CO.	20,292	19,704	19,908	20,196	20,652	21,144	10,692	0
341065	ODIN TEL. EXCHANGE, INC.	167,820	150,288	151,824	154,080	157,584	161,316	81,576	0
341066	ONEIDA TEL. EXCHANGE	12,528	0	0	0	0	0	0	0
341075	REYNOLDS TEL. CO.	16,056	15,228	15,384	15,612	15,972	16,344	8,268	0
341086	TONICA TEL. CO.	19,404	18,780	18,972	19,260	19,692	20,160	10,194	0
341087	VIOLA HOME TEL. CO.	24,120	23,232	23,472	23,820	24,360	24,936	12,612	0
341088	WABASH TEL. COOP., INC.	18,720	75,408	76,176	77,316	79,068	80,940	40,932	0
341091	WOODHULL COMMUNITY TEL. CO.	17,688	7,980	8,064	8,184	8,364	8,568	4,332	0
341092	STELLE TEL. CO.	9,000	8,796	8,892	9,024	9,228	9,444	4,776	0
341093	YATES CITY TEL. CO.	29,316	31,236	31,560	32,028	32,760	33,528	16,956	0
TOTAL	INDIANA	5,069,148	5,082,132	5,134,140	5,210,520	5,311,080	5,431,512	2,755,277	(1)
320742	BLOOMINGDALE HOME TEL. CO., INC.	56,820	58,224	58,824	59,700	61,056	62,508	31,608	0
320744	CAMDEN TEL. CO., INC.-IN	74,292	72,180	72,924	74,004	75,684	77,472	39,174	0
320747	CENTURYTEL OF CENTRAL INDIANA, INC.	282,348	282,276	285,168	289,404	291,246	298,254	153,216	0
320750	FRONTIER COMM. OF INDIANA, INC.	80,568	78,192	78,996	80,172	81,996	83,928	42,444	0
320751	CITIZENS TEL. CORP.-WARREN	63,948	61,608	62,244	63,156	64,596	66,120	33,438	0
320753	CLAY CTY. RURAL TEL. COOP., INC.	231,408	285,708	288,624	292,932	299,592	306,684	155,076	0
320756	CRAIGVILLE TEL. CO., INC.	28,788	27,852	28,140	28,548	29,208	29,892	15,114	0
320759	DAVIESS-MARTIN CTY. RURAL TEL. DBA RTC COMM.	230,064	241,956	244,428	248,076	253,716	259,716	131,328	0
320771	GEETINGSVILLE TEL. CO., INC.	18,840	18,276	18,468	18,732	19,164	19,620	9,918	0
320775	HANCOCK RURAL TEL. CORP. DBA HANCOCK TELECOM	178,980	172,728	174,492	177,096	181,116	185,400	93,756	0
320776	COMM. CORP. OF INDIANA	701,220	696,216	703,332	713,808	730,044	747,324	377,898	0
320777	HOME TEL. CO. OF PITTSBORO, INC.	55,656	53,580	54,132	54,936	56,184	57,516	29,088	0
320778	HOME TEL. CO., INC.	79,008	76,752	77,532	78,696	80,484	82,392	41,658	0
320783	LIGONIER TEL. CO.	37,656	35,496	35,856	36,396	37,224	38,100	19,266	0
320788	MERCHANTS & FARMERS TEL. CO.	34,020	23,724	23,964	24,324	16,410	11,262	7,302	0
320790	MONON TEL. CO., INC.	54,756	52,860	53,400	54,204	55,428	56,748	28,692	0
320792	MULBERRY COOP. TEL. CO., INC.	84,936	82,344	83,184	84,420	86,340	88,392	44,694	0
320796	NEW LISBON TEL. CO., INC.	20,304	19,464	19,668	19,956	20,412	20,892	10,566	0
320797	NEW PARIS TEL., INC.	83,184	114,060	115,224	116,940	114,864	117,696	61,908	0
320800	NORTHWESTERN INDIANA TEL. CO., INC.	411,312	438,312	442,800	449,388	459,612	470,496	237,912	0
320801	CENTURYTEL OF ODON, INC.	131,856	130,812	132,156	134,112	137,160	140,412	71,004	0
320807	PERRY-SPENCER RURAL TEL. COOP., INC.	182,724	176,880	178,692	181,344	185,472	189,864	96,006	0

Table 3.26
Long-Term Support Payments by Study Area
(Dollars)

Study Area ID Code	Study Area Name	1998 Total	1999 Total	2000 Total	2001 Total	2002 Total	2003 Total	2004 Total	2005 Total
	INDIANA (CONT.)								
320809	COMM. CORP. OF SOUTHERN INDIANA	64,692	62,508	63,144	64,080	65,544	67,092	33,924	0
320813	PULASKI-WHITE RURAL TEL. COOP., INC.	67,548	65,424	66,096	67,068	68,592	70,224	35,508	0
320815	ROCHESTER TEL. CO., INC.	165,432	160,020	161,652	164,064	167,796	171,768	86,856	0
320816	S & W TEL. CO., INC.	18,768	18,204	18,396	18,660	19,092	19,536	9,882	0
320818	SMITHVILLE TEL. CO., INC.	892,908	864,828	873,672	886,680	906,840	928,308	469,416	0
320819	SOUTHEASTERN INDIANA RURAL TEL. COOP., INC.	139,860	135,528	136,920	138,948	142,104	145,476	73,560	0
320825	SUNMAN TELECOMMUNICATIONS CORPORATION	114,444	110,316	111,444	113,100	115,668	118,416	59,874	0
320826	SWAYZEE TEL. CO., INC.	34,248	33,144	33,480	33,984	34,752	35,580	17,988	0
320827	SWEETSER RURAL TEL. CO., INC.	47,292	45,600	46,068	46,752	47,820	48,948	24,750	0
320829	TIPTON TEL. CO., INC.	136,440	130,920	132,264	134,232	137,280	140,532	71,058	0
320830	TRI-COUNTY TEL. CO., INC.-IN	118,596	114,924	116,100	117,828	120,516	123,372	62,382	0
320834	WASH. CTY. RURAL TEL. COOP., INC.	79,704	76,800	77,580	78,744	80,532	82,440	41,688	0
320837	WEST POINT TEL. CO., INC.	21,948	21,180	21,396	21,708	22,200	22,728	11,496	0
320839	YEOMAN TEL. CO., INC.	44,580	43,236	43,680	44,328	45,336	46,404	23,466	0
329008	NPCR, INC.	0	0	0	0	0	0	2,363	(1)
TOTAL	IOWA	7,443,672	7,164,144	7,237,440	7,348,661	7,504,416	10,026,153	5,539,203	10,824
351096	HEARTLAND TELECOMM CO OF IOWA DBA HICKORYTECH	311,700	295,572	298,596	303,048	288,156	295,488	160,434	0
351097	ANDREW TEL. CO., INC.	18,276	17,796	17,976	18,252	18,660	19,104	9,660	0
351098	ARCADIA TEL. COOP.	17,328	16,872	17,040	17,292	17,688	14,562	5,982	0
351101	ATKINS TEL. CO.	24,840	24,084	24,336	24,696	25,248	25,848	13,074	0
351105	AYRSHIRE FMRS. MUT. TEL. CO.	29,520	29,052	29,352	29,784	30,468	31,188	15,768	0
351106	ALPINE COMMUNICATIONS, L.C.	171,072	196,428	198,432	192,816	205,980	210,852	106,620	0
351107	BALDWIN-NASHVILLE TEL. CO., INC.	18,420	17,988	18,168	18,432	18,852	19,296	9,762	0
351108	BARNES CITY COOP. TEL. CO.	15,012	14,712	14,868	15,084	15,432	15,792	7,986	0
351110	BERNARD TEL. CO., INC.	27,528	43,236	43,680	44,328	45,336	46,404	23,466	0
351112	BREDA TEL. COOP.	33,468	32,148	32,472	32,952	33,708	34,500	17,448	0
351113	BROOKLYN MUTUAL TEL. CO.	46,344	44,832	45,288	45,960	47,004	48,120	24,330	0
351114	THE BURT TEL. CO.	17,736	17,172	17,352	17,604	18,012	18,432	9,324	0
351115	BUTLER-BREMER MUT. TEL. CO.	112,152	108,636	109,752	111,384	113,916	116,616	58,968	0
351118	CASCADE TEL. CO.	58,608	56,784	57,360	58,212	59,544	60,948	30,822	0
351119	CASEY MUTUAL TEL. CO.	16,548	16,008	16,176	16,404	16,776	17,184	8,688	0
351121	CENTER JUNCTION TEL. CO., INC.	14,292	14,004	14,148	14,364	14,688	15,036	7,602	0
351125	CENTRAL SCOTT TEL.	107,856	102,888	103,944	105,480	107,880	110,436	55,842	0
351126	CENTURYTEL OF CHESTER, INC.	19,272	18,828	19,020	19,296	19,740	20,208	10,218	0
351129	THE CITIZENS MUTUAL TEL. CO.	104,988	100,992	102,024	103,536	105,900	108,408	54,816	0
351130	CLARENCE TEL. CO., INC.	28,140	27,228	27,504	27,924	28,560	29,232	14,784	0
351132	CLEAR LAKE INDP. TEL. CO.	183,024	177,084	178,896	181,560	185,688	190,080	96,120	0
351133	C-M-L TEL. COOP. ASSN.	60,156	58,848	59,448	60,336	61,704	63,168	31,944	0
351134	COLO TEL. CO.	25,092	24,300	24,552	24,912	25,476	26,076	13,188	0
351136	COON CREEK TEL. CO.	25,872	25,140	25,392	25,776	26,352	26,976	13,644	0
351137	COON VALLEY COOP. TEL. ASSN., INC.	36,240	35,352	35,712	36,252	37,068	37,956	19,188	0
351139	COOP. TEL. CO.	59,076	57,216	57,804	58,668	60,000	61,416	31,056	0
351141	CORN BELT TEL. CO.	24,708	23,892	24,132	24,504	25,056	25,656	12,972	0
351146	CUMBERLAND TEL. CO.	16,884	16,356	16,524	16,764	17,148	17,556	8,880	0
351147	DANVILLE MUT. TEL. CO.	36,660	35,556	35,916	36,444	37,284	38,160	19,296	0
351149	FARMERS MUTUAL COOP TEL CO- HARLAN	15,804	15,420	15,576	15,816	16,176	16,560	8,370	0
351150	DIXON TEL. CO.	23,952	23,220	23,460	23,808	24,348	24,924	12,606	0
351152	DUMONT TEL. CO.	23,820	22,176	22,404	22,728	23,256	23,796	12,036	0
351153	DUNKERTON TEL. COOP., INC.	25,524	24,732	24,984	25,356	25,932	26,544	13,422	0
351156	EAST BUCHANAN TEL. COOP.	66,348	64,440	65,100	66,072	67,572	69,168	34,980	0
351157	ELLSWORTH COOP. TEL. ASSN.	35,040	34,116	34,464	34,980	35,772	36,612	18,516	0
351160	FARMERS & BUSINESSMEN'S TEL. CO.	43,044	41,736	42,168	42,792	43,764	44,808	22,656	0
351162	FARMERS COOP. TEL. CO.-DYSART	53,328	51,756	52,284	53,064	54,276	55,560	28,092	0
351166	FARMERS & MERCHANTS MUTUAL TEL. CO.	27,108	26,232	26,496	26,904	27,516	28,164	14,238	0
351168	FARMERS MUTUAL COOP TEL CO- HARLAN	68,328	65,976	66,648	67,644	69,180	70,812	35,808	0
351169	FARMERS MUTUAL COOP. TEL. CO.-MOULTON	20,544	19,920	20,124	20,412	20,880	21,372	10,806	0
351171	FARMERS MUTUAL TEL. CO.-JESUP	64,044	62,292	62,928	63,876	65,328	66,864	33,816	0

Table 3.26
Long-Term Support Payments by Study Area
(Dollars)

Study Area ID Code	Study Area Name	1998 Total	1999 Total	2000 Total	2001 Total	2002 Total	2003 Total	2004 Total	2005 Total
	IOWA (CONT.)								
351172	FARMERS MUTUAL TEL. CO.-NORA SPRINGS	92,532	89,712	90,624	91,980	94,080	96,300	48,696	0
351173	FARMERS MUTUAL TEL. COOP.-SHELLSBURG	84,468	81,888	82,728	83,964	85,872	87,900	44,448	0
351174	FARMERS MUTUAL TEL. CO.-STANTON	45,624	44,208	44,664	45,324	46,356	47,448	23,994	0
351175	FARMERS TEL. CO.-BATAVIA	19,152	18,600	18,792	19,080	19,512	19,968	10,098	0
351176	FARMERS TEL. CO.-ESSEX	25,728	24,936	25,188	25,560	26,148	26,760	13,530	0
351177	FARMERS TEL. CO.-RICEVILLE	67,308	65,184	65,856	66,828	68,352	69,972	35,382	0
351179	FENTON COOP. TEL. CO.	16,980	16,512	16,680	16,932	17,316	17,724	8,964	0
351187	PARTNER COMMUNICATIONS COOPERATIVE	48,636	47,256	47,736	48,444	49,548	50,724	25,650	0
351188	GOLDFIELD TEL. CO.	22,620	21,924	22,152	22,476	22,980	23,532	11,898	0
351189	RIVER VALLEY TEL. COOP.	38,028	36,828	37,200	37,764	38,616	39,528	19,992	0
351191	GRAND MOUND COOP. TEL. ASSN.	21,900	21,216	21,432	21,756	22,248	22,776	11,514	0
351195	GRISWOLD COOP. TEL. CO.	80,064	77,580	78,372	79,548	81,348	83,280	42,114	0
351199	HAWKEYE TEL. CO.	21,408	20,808	21,024	21,324	21,816	22,332	11,292	0
351202	HOSPERS TEL. EXCHANGE, INC.	23,004	22,236	22,464	22,788	23,316	23,868	12,066	0
351203	HUBBARD COOP. TEL. ASSN.	29,376	28,488	28,776	29,208	29,868	30,576	15,462	0
351205	HUXLEY COMMUNICATIONS COOPERATIVE	56,976	55,128	55,692	56,532	57,816	59,184	29,922	0
351206	IAMO TEL. CO.-IA	29,436	28,788	29,088	29,508	30,180	30,900	15,624	0
351209	INTERSTATE 35 TEL. CO.	51,372	49,908	50,424	51,168	52,332	53,568	27,084	0
351212	JEFFERSON TEL. CO.-IA	92,472	90,156	91,080	92,436	94,536	96,780	48,936	0
351213	JORDAN SOLDIER VAL COOP. TEL. CO.	0	0	0	8,580	0	0	0	0
351214	KALONA COOP. TEL. CO.	54,420	52,596	53,136	53,928	55,152	56,448	28,548	0
351217	KEYSTONE FRMS. COOP. TEL. CO.	51,840	50,484	51,000	51,756	52,932	54,192	27,402	0
351220	LA PORTE CITY TEL. CO.	72,840	70,704	71,424	72,492	74,136	75,900	38,376	0
351222	LA MOTTE TEL. CO.	25,596	24,828	25,080	25,452	26,040	26,652	13,476	0
351223	LAUREL TEL. CO., INC.	17,808	17,376	17,556	17,820	18,228	18,648	9,432	0
351225	LEHIGH VALLEY COOP. TEL. ASSN.	78,984	76,632	77,412	78,564	80,352	82,260	41,592	0
351228	LONE ROCK COOP. TEL. CO.	17,724	17,304	17,484	17,748	18,156	18,576	9,396	0
351230	NORTHEAST IOWA TEL. CO.	64,860	62,748	63,396	64,332	65,796	67,356	34,062	0
351232	LYNNVILLE TELEPHONE COMPANY	17,988	17,556	17,736	17,988	18,408	18,840	9,528	0
351235	FARMERS MUTUAL COOP TEL CO- HARLAN	22,716	22,032	22,260	22,584	23,100	23,640	11,958	0
351237	MARNE & ELK HORN TEL. CO.	67,860	65,952	66,624	67,620	69,156	70,800	35,802	0
351238	MARTELLE COOP. TEL. ASSN.	17,364	16,944	17,112	17,376	17,772	18,192	9,198	0
351239	MASSENA TEL. CO.	34,548	33,648	33,996	34,500	35,280	36,120	18,264	0
351241	MECHANICSVILLE TEL. CO.	31,536	30,612	30,924	31,380	32,100	32,856	16,614	0
351242	MILES COOP. TEL. ASSN.	26,496	25,692	25,956	26,340	26,940	27,588	13,950	0
351243	MILLER TEL. CO.-IA	11,184	10,956	11,064	11,232	11,484	11,760	5,946	0
351245	MINBURN TEL. CO.	16,872	16,320	16,488	16,740	17,124	17,520	8,862	0
351246	MINERVA VALLEY TEL. CO., INC.	35,136	34,116	34,464	34,980	35,772	36,624	18,516	0
351247	MODERN COOP. TEL. CO.	67,104	65,676	66,348	67,344	68,868	70,500	35,652	0
351248	MONTEZUMA MUTUAL TEL. CO.	79,332	76,968	77,760	78,912	80,712	82,620	41,778	0
351250	MUTUAL TEL. CO. OF MORNING SUN	26,892	26,124	26,388	26,784	27,384	28,032	14,178	0
351251	MEDIAPOLIS TEL. CO.	70,332	68,016	68,712	69,732	71,316	73,008	36,918	0
351252	MUTUAL TEL. CO.	75,060	71,388	72,120	73,188	74,856	76,620	38,748	0
351257	NORTH ENGLISH COOP. TEL. CO.	32,316	31,404	31,728	32,196	32,928	33,708	17,046	0
351259	NORTHERN IOWA TEL. CO.	105,444	102,084	103,128	104,664	107,040	109,584	55,410	0
351260	NORTHWEST IOWA TEL. CO., INC.	80,100	76,248	77,028	78,168	79,956	81,840	41,382	0
351261	NORTHWEST TEL. COOP.	67,332	65,628	66,300	67,284	68,820	70,440	35,622	0
351262	COMMUNICATIONS 1 NETWORK, INC.	24,072	23,328	23,568	23,916	24,456	25,044	12,660	0
351263	OGDEN TEL. CO.-IA	58,044	56,256	56,832	57,672	58,980	60,384	30,534	0
351264	OLIN TEL. CO., INC.	36,612	35,556	35,916	36,456	37,284	38,172	19,302	0
351265	ONSLOW COOP. TEL. ASSN.	17,352	16,980	17,160	17,400	17,796	18,216	9,216	0
351266	ORAN MUTUAL TEL. CO.	17,496	17,112	17,292	17,556	17,952	18,372	9,294	0
351269	PALO COOP. TEL. ASSN.	13,572	13,044	13,176	13,380	13,680	14,004	7,080	0
351270	PALMER MUTUAL TEL. CO.	17,436	17,016	17,196	17,448	17,844	18,264	9,234	0
351271	PANORA COOP. TEL. ASSN., INC.	37,176	35,556	35,916	36,456	37,284	38,172	19,302	0
351273	PEOPLES TEL. CO.-IA	30,300	29,352	29,652	30,096	30,780	31,512	15,936	0
351274	CENTURYTEL OF POSTVILLE, INC.	35,940	34,464	34,812	35,340	36,144	36,996	18,708	0
351275	PRAIRIEBURG TEL. CO., INC.	16,068	15,732	15,888	16,140	16,500	16,896	8,544	0

Table 3.26
Long-Term Support Payments by Study Area
(Dollars)

Study Area ID Code	Study Area Name	1998 Total	1999 Total	2000 Total	2001 Total	2002 Total	2003 Total	2004 Total	2005 Total
	IOWA (CONT.)								
351276	PRESTON TEL. CO.	46,944	45,552	46,020	46,704	47,772	48,900	24,726	0
351277	RADCLIFFE TEL. CO., INC.	20,628	20,004	20,208	20,508	20,976	21,468	10,854	0
351278	READLYN TEL. CO.	31,692	30,816	31,128	31,596	32,304	33,072	16,722	0
351280	RINGSTED TEL. CO.	16,452	15,912	16,080	16,320	16,692	17,076	8,640	0
351282	ROCKWELL COOP. TEL. ASSN.	70,644	68,880	69,588	70,620	72,228	73,944	37,386	0
351284	RUTHVEN TEL. EXCH. CO.	11,952	35,460	35,820	36,348	37,176	38,052	19,242	0
351285	SAC COUNTY MUTUAL TEL. CO.	41,796	40,500	40,920	41,532	42,468	43,476	21,984	0
351291	SCHALLER TEL. CO.	43,416	41,448	41,868	42,504	43,464	44,496	22,500	0
351292	SEARSBORO TEL. CO.	24,816	24,252	24,504	24,864	12,714	13,170	13,164	0
351293	SHARON TEL. CO.	39,528	38,220	38,616	39,180	40,080	41,028	20,742	0
351294	SCRANTON TEL. CO.	20,508	19,884	20,088	20,388	20,844	21,348	10,794	0
351295	SHELL ROCK TEL. CO.	38,004	36,888	37,260	37,824	38,688	39,600	20,022	0
351297	HEART OF IOWA COMMUNICATIONS COOP.	115,920	112,968	114,120	115,824	118,452	121,260	61,320	0
351298	SOUTH SLOPE COOP. TEL. CO.	251,952	243,048	245,532	249,180	254,856	260,880	131,922	0
351301	SOUTHWEST TEL. EXCH., INC.	45,696	44,640	45,096	45,768	46,812	47,916	24,234	0
351302	SPRINGVILLE COOP. TEL. ASSN.	45,072	43,788	44,232	44,892	45,912	47,004	23,766	0
351303	COOPERATIVE TEL. EXCHANGE	34,632	33,720	34,068	34,572	35,352	36,192	18,300	0
351304	SWISHER TEL. CO.	28,272	27,396	27,672	28,080	28,728	29,400	14,868	0
351305	STRATFORD MUTUAL TEL. CO.	16,488	15,756	15,912	16,152	16,524	16,908	8,550	0
351306	SULLY TEL. ASSOC.	40,632	39,396	39,804	40,392	41,304	42,288	21,384	0
351307	SUPERIOR TEL. COOP.	12,912	12,612	12,744	12,936	13,236	13,548	6,846	0
351308	TEMPLETON TEL. CO.	17,520	17,028	17,208	17,460	17,856	18,276	9,246	0
351310	TITONKA TEL. CO.	22,896	22,200	22,428	22,752	23,268	23,820	12,048	0
351319	VAN BUREN TEL. CO., INC.	105,744	102,408	103,452	105,000	107,388	109,932	55,590	0
351322	VENTURA TEL. CO., INC.	20,160	19,524	19,728	20,016	20,472	20,964	10,596	0
351324	VILLISCA FARMERS TEL. CO.	44,184	42,792	43,236	43,872	44,880	45,936	23,226	0
351326	WALNUT TEL. CO.	25,056	24,204	24,456	24,816	25,380	25,980	13,140	0
351327	WEBB-DICKENS TEL. CORP.	7,980	6,780	6,852	6,960	7,116	7,284	3,684	0
351328	WEBSTER-CALHOUN COOP. TEL. ASSN.	283,080	276,144	278,964	283,128	289,560	296,424	149,886	0
351329	WELLMAN COOP. TEL. ASSN.	49,260	47,844	48,336	49,056	50,172	51,360	25,968	0
351331	WEST IOWA TEL. CO.	167,652	162,324	163,980	166,416	170,208	174,228	88,104	0
351332	WEST LIBERTY TEL. CO.	102,096	98,484	99,492	100,968	103,272	105,708	53,454	0
351334	WESTERN IOWA TEL. ASSN.	131,280	127,032	128,328	130,236	133,200	136,356	68,952	0
351335	WESTSIDE INDP. TEL. CO.	16,092	15,648	15,804	16,044	16,404	16,788	8,490	0
351336	WILTON TEL. CO.	50,388	48,564	49,056	49,788	50,916	52,128	26,358	0
351337	WINNEBAGO COOP. TEL. ASSN.-IA	255,420	248,412	250,956	254,688	260,472	266,640	134,832	0
351342	WOOLSTOCK MUT. TEL. ASSN.	16,860	16,488	16,656	16,908	17,292	17,700	8,946	0
351343	WYOMING MUTUAL TEL. CO.	31,284	30,444	30,756	31,224	31,932	32,688	16,530	0
351344	PRAIRIE TEL. CO., INC.	38,556	37,200	37,584	38,136	39,000	39,924	20,190	0
351346	ACE TEL. ASSN.-IA	215,604	140,556	141,996	144,108	147,384	150,876	76,290	0
351405	HILLS TEL. CO., INC.-IA	86,136	83,604	84,456	85,716	87,672	89,748	45,378	0
351424	MABEL COOP. TEL. CO.-IA	47,004	45,768	46,236	46,932	48,000	49,128	24,846	0
351888	GRAND RIVER MUT. TEL. CORP.-IA	142,932	92,748	93,696	95,100	97,260	99,564	50,346	0
359001	CITY OF HAWARDEN DBA HITEC	0	0	0	3,473	26,658	28,728	0	0
359008	SOUTH SLOPE COOPERATIVE	0	0	0	0	0	22,444	(7,206)	5,904
359010	MIDWEST WIRELESS IOWA, LLC	0	0	0	0	0	431,032	88,565	550
359016	UNITED STATES CELLULAR	0	0	0	0	0	1,675,249	1,299,156	10,725
359017	WESTERN WIRELESS CORP.	0	0	0	0	0	31,987	16,016	(5)
359022	COMMUNITY CABLE TELEVISION COMPANY OF O'BRIEN COUNTY	0	0	0	0	0	3,648	4,416	0
359027	IOWA WIRELESS SERVICES, L.P.	0	0	0	0	0	19,209	13,371	297
359028	MAC WIRELESS, LLC	0	0	0	0	0	2,784	2,625	42
359029	SOUTHEAST WIRELESS, INC.	0	0	0	0	0	3,720	4,401	144
359030	COOPERATIVE TELEPHONE CO.	0	0	0	0	0	2,202	1,143	0
359031	OLIN TELEPHONE CO., INC.	0	0	0	0	0	3,678	3,549	6
359033	MONTEZUMA MUTUAL TELEPHONE CO.	0	0	0	0	0	2,191	1,323	9
359034	MILL VALLEY WIRELESS	0	0	0	0	0	0	1,119	(6)
359037	KCTC PCS	0	0	0	0	0	0	3,696	3
359038	SHARON TELEPHONE COMPANY	0	0	0	0	0	1,955	2,001	12

Table 3.26
Long-Term Support Payments by Study Area
(Dollars)

Study Area ID Code	Study Area Name	1998 Total	1999 Total	2000 Total	2001 Total	2002 Total	2003 Total	2004 Total	2005 Total
	IOWA (CONT.)								
359039	WELLMAN COOP. TELEPHONE ASSOC.	0	0	0	0	0	7,344	7,284	135
359041	WAPSI WIRELESS, LLC	0	0	0	0	0	5,465	11,334	(153)
359042	BENTON/LINN WIRELESS LLC	0	0	0	0	0	26,113	29,052	231
359043	NORTHEAST IOWA TELEPHONE CO.	0	0	0	0	0	4,248	2,226	18
359044	COMMUNITY DIGITAL WIRELESS, LLC	0	0	0	0	0	3,194	3,438	24
359045	SEI WIRELESS LLC	0	0	0	0	0	180	405	45
359046	CEDAR COUNTY PCS, LLC	0	0	0	0	0	10,881	11,681	88
359047	BROOKLYN MUTUAL TELEPHONE CO.	0	0	0	0	0	930	1,146	3
359053	IOWA RSA NO. 2 LIMITED PARTNERSHIP	0	0	0	0	0	0	5,004	0
359054	RSA 1 LIMITED PARTNERSHIP	0	0	0	0	0	33,072	34,833	(3,219)
359056	NSP, LC DBA CELLCOM	0	0	0	0	0	20,521	22,845	(213)
359057	IOWA RSA #12, LLC DBA CELLCOM	0	0	0	0	0	22,861	24,285	1,425
359058	IOWA RSA #3, LLC DBA CELLCOM	0	0	0	0	0	7,093	16,284	(8,598)
359059	FARMERS MUTUAL TELEPHONE COMPANY-HARLAN	0	0	0	0	0	3,588	7,347	(30)
359060	NPCR, INC.	0	0	0	0	0	0	39,354	3,372
359064	GREAT LAKES OF IOWA, INC.	0	0	0	0	0	0	3,084	15
TOTAL	KANSAS	9,196,188	11,335,920	11,451,864	11,622,384	11,839,008	12,293,675	6,198,366	14,691
411746	BLUE VALLEY TELEPHONE COMPANY	138,012	162,420	164,076	166,524	170,316	174,348	88,164	0
411756	COLUMBUS TELEPHONE COMPANY	48,036	46,920	47,400	48,108	24,600	0	0	0
411758	COUNCIL GROVE TEL. CO.	53,556	51,300	51,828	52,596	53,796	55,068	27,846	0
411761	CUNNINGHAM TELEPHONE CO. INC.	122,388	223,884	226,176	229,548	234,768	240,324	121,524	0
411764	ELKHART TELEPHONE COMPANY INC.	78,240	71,556	72,288	73,356	75,024	76,800	38,838	0
411777	GOLDEN BELT TELEPHONE ASSN. INC.	228,120	253,860	256,452	260,268	266,196	272,496	137,790	0
411778	GORHAM TELEPHONE COMPANY INC.	27,420	26,844	27,120	27,516	28,140	28,812	14,568	0
411780	HAVILAND TELEPHONE COMPANY INC.	181,140	175,872	177,672	180,312	184,416	188,772	95,460	0
411781	H & B COMMUNICATIONS INC.	147,108	165,000	166,692	169,176	173,016	177,120	89,562	0
411782	HOME TELEPHONE COMPANY INC.	181,836	236,652	239,076	242,640	248,160	254,028	128,454	0
411785	J. B. N. TELEPHONE COMPANY INC.	405,912	557,004	562,704	571,080	559,794	573,618	302,334	0
411788	KANOKLA TEL. ASSOC. INC.- KS	314,424	330,180	333,552	338,520	346,212	354,408	179,214	0
411791	LA HARPE TELEPHONE COMPANY INC.	17,856	17,340	17,520	17,784	18,180	18,612	9,414	0
411801	MADISON TELEPHONE, LLC	99,624	97,500	98,496	99,972	102,240	104,664	52,926	0
411807	MOKAN DIAL, INC.- KS	187,920	310,776	313,956	318,624	325,872	333,588	168,684	0
411808	MOUNDRIDGE TEL. CO.	193,488	229,332	231,672	235,128	240,480	246,168	124,482	0
411809	MUTUAL TELEPHONE COMPANY	11,184	20,676	20,892	21,192	21,672	22,188	11,220	0
411814	PEOPLES TELECOMMUNICATIONS, LLC	148,680	186,708	188,616	191,424	195,780	200,412	101,340	0
411817	PIONEER TELEPHONE ASSOCIATION INC.	959,724	1,520,592	1,536,144	1,559,028	1,594,476	1,632,216	825,354	0
411818	CRAW-KAN TELEPHONE COOP INC- KS	38,292	176,724	178,536	181,188	185,304	189,696	95,922	0
411820	RAINBOW TEL COOPERATIVE ASSN INC.	101,460	98,544	99,552	101,028	103,320	105,768	53,484	0
411826	RURAL TEL. SERVICE CO.,INC.	2,154,864	2,228,820	2,251,608	2,285,148	2,337,108	2,392,428	1,209,768	0
411827	S & T TEL. COOP. ASSN.	672,228	612,096	618,360	627,564	641,832	657,024	332,238	0
411829	S & A TEL. CO.,INC.	164,568	251,124	253,692	257,472	263,328	269,556	136,308	0
411831	SOUTH CENTRAL TEL. ASSN. INC.-KS	427,104	459,084	463,776	470,688	481,392	492,792	249,186	0
411833	SOUTHERN KANSAS TEL. CO.,INC.	319,824	570,660	576,492	585,084	598,392	612,552	309,744	0
411835	SUNFLOWER TEL. CO.,INC.	314,760	709,560	716,820	727,488	744,036	689,382	317,586	0
411839	TRI-COUNTY TEL. ASSN. INC.-KS	207,912	203,040	205,116	208,164	212,904	217,944	110,208	0
411840	TWIN VALLEY TEL. INC.-KS	91,860	134,340	135,720	137,736	140,868	144,204	72,918	0
411841	UNITED TELEPHONE ASSN. INC.	360,564	395,088	399,132	405,072	414,288	424,092	214,446	0
411845	WAMEGO TELEPHONE COMPANY INC.	131,484	126,732	128,028	129,936	132,888	136,044	68,790	0
411847	WHEAT STATE TELEPHONE, INC.	221,280	206,160	208,272	211,368	216,168	221,292	111,900	0
411849	WILSON TELEPHONE COMPANY INC.	224,364	291,180	294,156	298,536	305,328	312,552	158,046	0
411852	ZENDA TELEPHONE COMPANY INC.	32,004	27,384	27,660	28,080	28,716	29,388	14,862	0
412030	TOTAH TELEPHONE CO. INC.	188,952	160,968	162,612	165,036	168,780	172,776	87,366	0
419001	WESTERN WIRELESS	0	0	0	0	1,218	272,543	138,420	14,691
TOTAL	KENTUCKY	5,281,620	4,849,836	4,899,432	4,972,416	5,013,564	4,996,386	2,547,696	0
260396	BALLARD RURAL TEL. COOP. CORP., INC.	133,728	127,332	128,640	130,548	133,524	136,680	69,114	0
260398	BRANDENBURG TEL. CO., INC.	498,708	477,276	482,160	489,336	500,472	512,316	259,056	0

Table 3.26
Long-Term Support Payments by Study Area
(Dollars)

Study Area ID Code	Study Area Name	1998 Total	1999 Total	2000 Total	2001 Total	2002 Total	2003 Total	2004 Total	2005 Total
	KENTUCKY (CONT.)								
260401	DUO COUNTY TEL. COOP., INC.	357,348	346,488	350,028	355,248	363,324	371,916	188,070	0
260402	ALLTEL KENTUCKY, INC.	308,592	88,632	89,544	90,876	66,234	20,862	48,108	0
260406	FOOTHILLS RURAL TEL. COOP. CORP., INC.	450,804	406,668	410,832	416,952	426,432	436,524	220,734	0
260408	GEARHEART COMM. DBA COALFIELDS TEL. CO.	167,508	161,868	163,524	165,960	169,740	173,748	87,858	0
260411	LESLIE COUNTY TEL. CO., INC.	830,388	786,840	794,880	806,724	779,838	709,404	342,366	0
260412	LEWISPORT TEL. CO., INC.	23,100	22,464	22,692	23,028	23,556	24,120	12,192	0
260413	LOGAN TEL. COOP., INC.	190,980	184,452	186,336	189,120	193,416	198,000	100,122	0
260414	MOUNTAIN RURAL TEL. COOP. CORP., INC.	425,472	412,212	416,424	422,628	432,240	442,476	223,740	0
260415	PEOPLES RURAL TEL. COOP. CORP.	239,160	232,044	234,420	237,912	243,324	249,084	125,952	0
260417	SALEM TEL. CO.	58,992	57,072	57,660	58,512	59,844	61,260	30,978	0
260418	SOUTH CENTRAL RURAL TEL. COOP. CORP., INC.	849,756	824,208	832,632	845,040	864,252	884,712	447,366	0
260419	THACKER/GRIGSBY TEL. CO., INC.	223,620	216,372	218,580	221,844	226,884	232,248	117,444	0
260421	WEST KY. RURAL TEL. COOP. CORP., INC.	523,464	505,908	511,080	518,688	530,484	543,036	274,596	0
TOTAL	LOUISIANA	16,804,272	16,559,940	16,729,284	16,978,404	17,095,236	16,889,904	9,678,077	0
270423	CENTURYTEL OF CENTRAL LA, LLC	1,861,728	1,921,992	1,941,648	1,970,556	2,015,376	2,063,076	1,043,226	0
270424	CENTURYTEL OF SOUTHEAST LA, INC.	984,252	989,280	999,396	1,014,276	902,184	746,010	362,832	0
270425	CAMERON TEL. CO.-LA	831,708	722,052	729,432	740,292	757,128	775,044	391,914	0
270426	CAMPTI-PLEASANT HILL TEL. CO.	106,020	103,008	104,064	105,600	108,012	110,568	55,908	0
270427	CENTURYTEL OF CHATHAM, LLC	418,512	386,688	390,648	396,456	405,480	415,080	209,892	0
270428	DELCAMBRE TEL. CO.	51,168	49,716	50,220	50,976	52,140	53,364	26,988	0
270429	EAST ASCENSION TELEPHONE COMPANY, LLC	1,988,928	1,834,560	1,853,316	1,880,916	1,923,696	1,969,224	995,766	0
270430	ELIZABETH TEL. CO., INC.	417,540	403,368	407,496	413,568	422,964	432,984	218,946	0
270431	CENTURYTEL OF NORTHWEST LA, INC.	1,149,192	1,165,836	1,177,752	1,195,296	1,215,216	1,208,196	604,602	0
270432	KAPLAN TEL. CO.	183,276	177,876	179,700	182,376	186,516	190,932	96,552	0
270433	LAFOURCHE TELEPHONE COMPANY, L.L.C.	1,392,792	1,372,848	1,386,888	1,407,540	1,439,544	1,454,436	735,114	0
270434	CENTURYTEL OF EVANGELINE, LLC	3,782,292	3,926,748	3,966,900	4,025,976	4,117,524	4,015,254	1,957,752	0
270435	NORTHEAST LOUISIANA TEL. CO., INC.	215,928	228,324	230,664	234,096	239,412	245,088	123,930	0
270436	CENTURY TEL. OF NORTH LOUISIANA, LLC	960,408	991,560	1,001,700	1,016,616	989,466	941,262	471,978	0
270438	RESERVE TEL. CO.	124,128	134,856	136,236	138,264	141,408	144,756	73,200	0
270439	CENTURYTEL OF RINGGOLD, LLC	161,604	97,464	98,460	99,936	102,204	104,616	52,902	0
270440	CENTURYTEL OF EAST LA, LLC	551,364	423,660	427,992	434,376	367,674	307,980	162,570	0
270441	STAR TEL. CO., INC.	687,480	710,964	718,236	728,928	745,500	763,152	385,896	0
270442	CENTURYTEL OF SOUTHWEST LA, LLC	935,952	919,140	928,536	942,360	963,792	948,882	467,274	0
279001	CENTENNIAL BEAUREGARD CELLULAR LLC	0	0	0	0	0	0	893,376	0
279002	CENTENNIAL CALDWELL CELLULAR CORP.	0	0	0	0	0	0	114,843	0
279003	CENTENNIAL HAMMOND CELLULAR LLC	0	0	0	0	0	0	79,778	0
279004	CENTENNIAL MOREHOUSE CELLULAR LLC	0	0	0	0	0	0	7,764	0
279005	CENTENNIAL LAFAYETTE COMMUNICATIONS LLC	0	0	0	0	0	0	145,074	0
TOTAL	MAINE	5,620,956	5,947,728	6,008,532	6,098,040	6,128,058	6,300,581	3,352,960	20,544
100002	OXFORD WEST TEL. CO.	198,384	191,232	193,188	196,068	200,532	205,272	103,800	0
100003	LINCOLNVILLE TEL. CO.	367,296	318,276	321,528	326,328	303,438	293,172	157,014	0
100004	CHINA TEL. CO.	138,996	140,052	141,480	143,580	146,856	150,324	76,014	0
100005	COBBOSSEECONTEE TEL. CO.	32,256	31,344	31,668	32,136	32,856	33,636	17,010	0
100007	ISLAND TEL. CO.	67,668	68,388	69,084	70,116	71,712	73,404	37,122	0
100010	HAMPDEN TEL. CO.	90,312	62,040	62,676	63,600	65,052	66,588	33,672	0
100011	HARTLAND & ST. ALBANS TEL. CO.	230,088	218,544	220,776	224,076	207,000	181,770	89,436	0
100015	COMMUNITY SERVICE TEL. CO.	376,968	365,760	369,504	375,012	383,532	392,616	198,534	0
100019	OXFORD COUNTY TEL. & TELE. CO.	196,980	191,040	192,996	195,864	200,316	205,056	103,692	0
100020	PINE TREE TEL. & TELE. CO.	179,592	173,424	175,200	177,804	181,848	186,156	94,128	0
100022	SACO RIVER TEL. & TELE. CO.	234,840	226,800	229,116	232,536	237,828	243,456	123,108	0
100024	SOMERSET TEL. CO.	853,524	793,848	801,960	813,912	787,674	715,758	344,574	0
100025	STANDISH TEL. CO.	528,996	508,440	513,636	521,292	533,148	545,760	275,976	0
100027	UNION RIVER TEL. CO.	173,376	196,332	198,336	201,288	205,872	210,744	106,566	0
100029	UNITY TEL. CO., INC.	343,932	300,744	303,816	308,340	315,348	322,812	163,236	0
100031	WARREN TEL. CO.	107,112	115,008	116,184	117,924	109,170	100,062	51,234	0
100034	WEST PENOBSCOT TEL. & TEL. CO.	144,996	124,416	125,688	127,560	130,464	117,360	52,188	0

Table 3.26
Long-Term Support Payments by Study Area
(Dollars)

Study Area ID Code	Study Area Name	1998 Total	1999 Total	2000 Total	2001 Total	2002 Total	2003 Total	2004 Total	2005 Total
	MAINE (CONT.)								
103313	NORTHLAND TEL. CO. OF MAINE	925,932	1,516,020	1,531,524	1,554,324	1,589,676	1,627,296	822,870	0
103315	MID MAINE TELECOM, INC.	429,708	406,020	410,172	416,280	425,736	435,816	220,380	0
109001	RCC MINNESOTA, INC.	0	0	0	0	0	193,523	282,406	20,544
TOTAL	MARYLAND	95,628	90,408	91,332	92,700	94,812	97,056	49,074	0
180216	ARMSTRONG TEL. CO. OF MD	95,628	90,408	91,332	92,700	94,812	97,056	49,074	0
TOTAL	MASSACHUSETTS	100,956	101,184	102,228	103,752	106,104	107,976	55,176	0
110036	GRANBY TEL. & TELE. CO.-MA	64,956	60,432	61,056	61,968	63,372	64,872	32,802	0
110037	RICHMOND TEL. CO.	36,000	40,752	41,172	41,784	42,732	43,104	22,374	0
TOTAL	MICHIGAN	8,770,020	9,721,740	9,821,136	9,967,428	10,124,478	10,372,897	5,849,090	(71,245)
310669	ALLENDALE TEL. CO.	135,384	127,512	128,820	130,728	133,704	136,872	69,210	0
310671	CENTURY TEL. MIDWEST, INC.	1,538,400	1,733,592	1,751,316	1,777,404	1,817,820	1,860,840	940,962	0
310672	COMM. CORP. OF MICHIGAN	134,124	129,624	130,944	132,900	135,924	139,140	70,356	0
310675	BARAGA TEL. CO.	159,636	154,464	156,048	158,364	161,964	165,804	83,838	0
310676	BARRY COUNTY TEL. CO.	266,364	258,480	261,120	265,008	271,032	277,452	140,298	0
310677	ISLAND TEL. CO.	153,744	150,936	152,484	154,752	146,874	125,664	57,978	0
310678	BLANCHARD TEL. ASSOC., INC.	47,520	46,092	46,560	47,256	48,336	49,476	25,020	0
310679	BLOOMINGDALE TEL. CO.	231,528	252,360	254,940	258,732	264,624	270,888	136,974	0
310680	CHIPPEWA COUNTY TEL. CO.	163,176	198,372	200,400	203,388	208,008	197,466	93,522	0
310683	CARR TEL. CO.	65,556	82,548	83,388	84,636	86,070	88,122	44,808	0
310685	CHATHAM TEL. CO.-MI	233,196	234,912	237,312	240,840	246,324	252,156	127,506	0
310688	CLIMAX TEL. CO.	20,436	20,580	20,796	21,108	21,588	22,092	11,172	0
310689	CENTURYTEL OF UPPER MICHIGAN	360,384	357,576	361,236	366,612	374,952	383,832	194,088	0
310691	DEERFIELD FARMERS TEL. CO.	300,708	400,632	404,724	410,760	420,096	430,044	217,458	0
310692	DRENTHE TEL. CO.	27,168	26,364	26,640	27,024	27,636	28,296	14,310	0
310694	FARMERS MUT. OF CHAPIN DBA CHAPIN TEL. CO.	24,744	24,012	24,264	24,624	25,188	25,776	13,038	0
310702	CENTURY TEL. OF MICHIGAN, INC.	2,028,792	2,330,016	2,353,836	2,388,900	2,291,568	2,349,396	1,264,692	0
310703	KALEVA TEL. CO.	97,200	94,344	95,304	96,720	98,916	101,268	51,204	0
310704	ACE TEL. CO. OF MI, INC.	196,404	205,884	207,984	211,092	215,892	220,992	111,750	0
310705	CENTURY TELEPHONE OF NORTHERN MICHIGAN, INC.	108,804	105,672	106,752	108,348	110,808	113,436	57,360	0
310708	LENNON TEL. CO.	59,412	57,492	58,080	58,944	60,288	61,716	31,206	0
310711	MIDWAY TEL. CO.	84,480	106,884	107,976	109,596	112,080	114,732	58,020	0
310713	HIAWATHA TEL. CO.	394,548	415,896	420,144	426,396	392,346	349,080	174,906	0
310714	OGDEN TEL. CO.	29,844	22,428	22,656	22,992	23,508	24,072	12,174	0
310717	ONTONAGON COUNTY TEL. CO.	45,984	145,380	146,868	149,052	152,436	156,048	78,906	0
310720	PENINSULA TEL. CO.-MI	30,144	48,660	49,164	49,884	51,012	52,224	26,406	0
310721	PIGEON TEL. CO.	242,964	265,140	267,852	271,848	278,028	284,604	143,916	0
310725	SAND CREEK TEL. CO.	37,512	36,324	36,696	37,248	38,088	39,000	19,716	0
310726	SHIAWASSEE TEL. CO.	184,512	178,920	180,744	183,444	187,608	192,048	97,116	0
310728	SPRINGPORT TEL. CO.	104,040	79,284	80,100	81,288	83,136	85,104	43,032	0
310732	UPPER PENINSULA TEL. CO.	860,268	943,800	953,448	967,656	989,664	1,013,088	512,280	0
310734	WALDRON TEL. CO.	13,488	20,244	20,448	20,748	21,216	21,720	10,986	0
310735	WESTPHALIA TEL. CO.	34,476	33,396	33,732	34,248	35,016	35,856	18,126	0
310737	WINN TEL. CO.	69,120	89,892	90,816	92,160	88,896	80,286	38,550	0
310738	WOLVERINE TEL. CO.	285,960	344,028	347,544	352,728	360,744	339,906	159,672	0
319001	RFB CELLULAR, INC.	0	0	0	0	143,088	283,291	124,313	0
319005	THUMB CELLULAR LIMITED PARTNERSHIP	0	0	0	0	0	0	104,519	1
319006	CENTENNIAL MICHIGAN RSA 6 CELLULAR CORP.	0	0	0	0	0	0	30,709	(29,188)
319007	CENTENNIAL MICHIGAN RSA 7 CELLULAR CORP.	0	0	0	0	0	1,110	15,002	(8,394)
319008	MICHIANA METRONET, INC. - MI	0	0	0	0	0	0	81,495	0
319009	NPI-OMNIPOINT WIRELESS, LLC	0	0	0	0	0	0	30,991	2
319010	ALLTEL COMMUNICATIONS, INC.	0	0	0	0	0	0	311,505	(33,666)
TOTAL	MINNESOTA	11,512,875	12,031,404	12,154,464	12,337,665	12,595,827	13,210,959	8,240,168	16,916
361337	WINNEBAGO COOP. TEL. ASSN.-MN	59,136	57,864	58,452	59,328	60,672	62,112	31,410	0
361346	ACE TEL. ASSN.-MN	129,192	93,012	93,960	95,364	97,536	99,840	50,484	0

Table 3.26
Long-Term Support Payments by Study Area
(Dollars)

Study Area ID Code	Study Area Name	1998 Total	1999 Total	2000 Total	2001 Total	2002 Total	2003 Total	2004 Total	2005 Total
	MINNESOTA (CONT.)								
361347	ALBANY MUTUAL TEL. ASSN., INC.	112,824	109,548	110,664	112,320	114,876	117,588	59,460	0
361348	WILDERNESS VALLEY TELEPHONE COMPANY, INC.	1,323	1,752	1,776	0	0	0	0	0
361350	ARVIG TEL. CO.	629,688	892,968	902,100	915,528	936,348	958,512	484,686	0
361353	CITY OF BARNESVILLE TEL. CO.	28,428	27,348	27,624	28,032	28,668	29,352	14,844	0
361356	BENTON COOP. TEL. CO.	155,640	151,284	152,832	155,100	158,628	162,384	82,110	0
361357	BLACKDUCK TEL. CO.	61,188	57,324	57,912	58,764	60,108	61,524	31,110	12,150
361358	BLUE EARTH VALLEY TEL. CO.	234,336	226,812	229,128	232,536	237,828	243,456	123,108	0
361362	BRIDGEWATER TEL. CO.	174,144	167,772	169,488	172,020	175,932	180,096	91,068	0
361365	CALLAWAY TEL. CO.	13,356	12,996	13,128	13,320	13,620	13,944	7,056	0
361370	CLARA CITY TEL. EXCH. CO.	72,852	119,712	120,936	122,736	125,520	128,496	64,974	0
361372	CLEMENTS TEL. CO.	14,364	14,052	14,196	14,400	14,736	15,084	7,626	0
361373	CONSOLIDATED TEL. CO.-MN	338,388	328,980	332,340	337,296	344,964	353,136	178,566	0
361374	ARROWHEAD COMM. CORP.	78,960	92,088	93,036	94,416	88,854	83,718	43,170	0
361375	MID-COMMUNICATIONS, INC. DBA HICKORYTECH	306,516	296,916	299,952	304,416	311,340	318,720	161,160	0
361380	DELAVAN TEL. CO.	17,280	16,824	16,992	17,244	17,640	18,048	9,126	0
361381	DUNNELL TEL. CO., INC.	12,972	12,612	12,744	12,936	13,224	13,536	6,846	0
361383	EAGLE VALLEY TEL. CO.	27,240	26,472	26,748	27,144	26,322	25,746	13,308	0
361384	EASTON TEL. CO.	16,692	16,296	16,464	16,716	17,088	17,496	8,850	0
361385	EAST OTTER TAIL TEL. CO.	489,108	643,068	649,644	659,316	674,316	690,276	349,050	0
361386	ECKLES TEL. CO.	117,036	113,376	114,540	116,244	118,884	121,704	61,536	0
361387	EMILY COOP. TEL. CO.	92,136	83,052	83,904	85,152	87,096	89,148	45,084	0
361389	FARMERS MUTUAL TEL. CO.-BELLINGHAM	61,452	59,880	60,492	61,404	62,796	64,284	32,502	0
361390	FEDERATED TEL. COOP.	118,296	115,476	116,652	118,392	121,092	123,948	62,676	0
361391	FELTON TEL. CO., INC.	63,900	61,056	61,680	62,592	64,020	65,532	33,138	0
361395	GARDEN VALLEY TEL. CO.	561,852	561,072	566,808	575,256	588,336	602,256	304,542	0
361396	GARDONVILLE COOP. TEL. ASSN.	127,992	124,500	125,772	127,644	130,548	133,644	67,578	0
361399	GRANADA TEL. CO.	18,084	13,656	13,800	13,992	13,350	13,326	7,146	0
361401	HALSTAD TEL. CO.	113,172	110,964	112,104	113,772	116,364	119,112	60,234	0
361403	FEDERATED UTILITIES, INC. DBA HANCOCK TEL. CO	22,440	21,660	21,876	22,212	22,716	23,256	11,760	0
361404	HARMONY TEL. CO.	30,348	29,244	29,544	29,988	30,672	31,392	15,876	0
361405	HILLS TEL. CO., INC.-MN	39,240	38,328	38,724	39,300	40,188	41,136	20,802	0
361408	HOME TEL. CO.-MN	67,248	65,136	65,808	66,780	68,292	69,912	35,352	0
361409	HUTCHINSON TELEPHONE COMPANY	250,920	240,816	243,276	246,900	239,784	229,668	120,438	0
361410	JOHNSON TELEPHONE COMPANY	358,836	329,664	333,036	337,992	345,684	353,868	178,938	0
361412	KASSON & MANTORVILLE TEL. CO.	122,652	118,632	119,844	121,632	124,404	127,344	64,392	0
361413	MID STATE TEL. CO. DBA KMP TEL. CO.	76,392	56,472	57,048	57,900	59,220	60,624	30,654	0
361414	LAKEDALE TELEPHONE COMPANY	328,752	415,500	419,748	426,000	435,684	445,992	225,522	0
361419	LISMORE COOPERATIVE TELEPHONE CO.	13,644	13,212	13,344	13,548	13,860	14,184	7,170	0
361422	LONSDALE TELEPHONE COMPANY	52,236	50,784	51,300	52,056	53,244	54,504	27,564	0
361423	LOWRY TELEPHONE COMPANY, LLC	32,196	31,284	31,608	32,064	32,796	33,576	16,974	0
361424	MABEL COOPERATIVE TELEPHONE CO.- MN	27,672	26,712	26,988	27,396	28,020	28,680	14,502	0
361425	CHRISTENSEN COMM. CO. DBA MADELIA TEL. CO.	50,328	48,648	49,140	49,872	51,012	52,212	26,406	0
361426	MANCHESTER-HARTLAND TELEPHONE CO.	30,732	29,892	30,204	30,648	31,344	32,088	16,224	0
361427	MANKATO CITIZENS TELEPHONE CO DBA HICKORYTECH	572,844	544,380	549,948	558,144	570,828	553,446	167,988	0
361430	MELROSE TELEPHONE COMPANY	368,136	349,788	353,364	358,632	366,780	375,468	189,858	0
361431	MIDWEST TEL. CO.	101,448	98,424	99,432	100,908	103,200	105,648	53,424	0
361433	MID STATE TELEPHONE COMPANY	308,472	364,488	368,220	373,704	382,200	391,248	197,838	0
361437	MINNESOTA LAKE TELEPHONE COMPANY	22,692	22,020	22,248	22,572	23,088	23,628	11,952	0
361439	MINNESOTA VALLEY TEL. CO. INC.	52,260	50,880	51,396	52,164	53,352	54,612	27,612	0
361440	CANNON VALLEY TELECOM, INC.	46,176	43,944	44,388	45,060	46,080	47,172	23,856	0
361442	NEW ULM TELECOM, INC.	71,220	68,964	69,672	70,704	72,312	74,016	37,428	0
361443	LORETEL SYSTEMS, INC.	196,908	186,888	188,796	191,616	195,972	200,604	101,442	0
361445	CENTURYTEL OF MINNESOTA, INC.	268,212	397,656	401,724	407,700	416,976	426,852	215,844	0
361448	OSAKIS TELEPHONE COMPANY	67,572	65,688	66,360	67,356	68,880	70,512	35,658	0
361450	PARK REGION MUTUAL TEL. CO.	101,160	96,768	97,752	99,204	101,460	103,872	52,524	0
361451	PAUL BUNYAN RURAL TEL. COOP.	794,784	659,004	665,748	675,660	691,020	707,376	357,696	0
361453	PEOPLES TELEPHONE COMPANY - MN	65,304	250,392	252,948	256,716	262,560	268,776	135,912	0
361454	PINE ISLAND TELEPHONE COMPANY	127,788	119,976	121,200	123,012	125,808	128,784	65,124	0

Table 3.26
Long-Term Support Payments by Study Area
(Dollars)

Study Area ID Code	Study Area Name	1998 Total	1999 Total	2000 Total	2001 Total	2002 Total	2003 Total	2004 Total	2005 Total
	MINNESOTA (CONT.)								
361472	REDWOOD COUNTY TEL. CO.	186,144	179,604	181,440	184,152	188,340	192,792	97,488	0
361474	ROTHSAY TELEPHONE COMPANY INC.	18,408	17,208	17,388	17,640	18,036	18,468	9,336	0
361475	RUNESTONE TEL. ASSN.	165,300	160,176	161,820	164,232	167,964	171,936	86,940	0
361476	SACRED HEART TEL. CO.	20,628	19,992	20,196	20,496	20,964	21,468	10,854	0
361479	SCOTT RICE TEL. CO. DBA INTEGRA TELECOM	356,172	343,392	346,908	352,080	360,084	368,604	186,390	0
361482	SHERBURNE COUNTY RURAL TEL. CO.	280,764	270,900	273,672	277,752	284,064	290,796	147,042	0
361483	SLEEPY EYE TEL. CO.	175,380	147,468	148,980	151,188	154,632	158,292	80,040	0
361485	SPRING GROVE COOP TEL CO	36,132	34,788	35,148	35,664	36,480	37,344	18,882	0
361487	STARBUCK TEL. CO.	60,744	59,076	59,676	60,564	61,944	63,408	32,064	0
361491	TWIN VALLEY-ULEN TEL CO INC.	332,280	417,852	422,124	428,412	438,156	448,524	226,800	0
361494	UPSALA COOPERATIVE TELEPHONE ASSN.	40,956	39,840	40,248	40,848	41,772	42,756	21,624	0
361499	CROSSLAKE TELEPHONE COMPANY	83,976	81,612	82,452	83,664	85,572	87,600	44,292	0
361500	NORTHERN TELEPHONE COMPANY OF MN	7,428	7,248	7,320	7,440	7,608	7,788	3,936	0
361501	WEST CENTRAL TELEPHONE ASSN.	135,588	131,472	132,816	134,796	137,856	141,120	71,364	0
361502	WESTERN TELEPHONE COMPANY	85,716	83,208	84,060	85,308	87,252	89,316	45,162	0
361505	WIKSTROM TELEPHONE COMPANY INC.	312,252	303,576	306,684	311,244	318,324	325,860	164,778	0
361507	WINSTED TELEPHONE COMPANY	45,792	44,244	44,700	45,360	46,392	47,496	24,018	0
361508	WINTHROP TEL. CO.	37,692	36,504	36,876	37,428	38,280	39,180	19,812	0
361510	WOODSTOCK TELEPHONE COMPANY	83,832	81,948	82,788	84,012	85,932	87,960	44,478	0
361512	WOLVERTON TELEPHONE COMPANY	13,452	13,152	13,284	13,488	13,788	14,124	7,140	0
361515	ZUMBROTA TELEPHONE COMPANY	58,860	56,832	57,408	58,272	59,592	61,008	30,846	0
361654	INTERSTATE TELECOMMUNICATIONS COOP., INC.-MN	59,220	57,336	57,924	58,788	60,120	61,548	31,122	0
369001	WESTERN WIRELESS	0	0	0	4,017	4,533	3,578	227,951	1,477
369002	MIDWEST WIRELESS COMMUNICATIONS, LLC	0	0	0	0	0	373,525	563,744	239
369004	RCC MINNESOTA	0	0	0	0	0	0	1,057,084	2,250
369005	WIRELESS ALLIANCE, LLC	0	0	0	0	0	0	7,803	800
TOTAL	MISSISSIPPI	4,958,280	5,024,460	5,075,832	5,151,432	5,249,814	5,331,570	2,693,490	0
280446	BAY SPRINGS TEL. CO., INC.	570,768	552,924	558,576	566,892	579,792	593,508	300,120	0
280447	BRUCE TEL. CO.-MS	82,524	94,764	95,736	97,164	99,372	101,724	51,438	0
280448	CALHOUN CITY TEL. CO., INC.	133,620	129,612	130,932	132,888	135,900	139,128	70,350	0
280451	DECATUR TEL. CO., INC.-MS	60,960	59,040	59,640	60,528	61,908	63,372	32,046	0
280452	DELTA TEL. CO., INC.	390,120	429,288	433,680	440,136	450,144	460,800	233,010	0
280453	ALLTEL MISSISSIPPI, INC.	539,448	408,288	412,464	418,608	428,124	434,790	224,190	0
280454	FRANKLIN TEL. CO., INC.-MS	564,636	579,036	584,952	593,664	607,164	621,540	314,292	0
280455	FULTON TEL. CO., INC.	238,572	228,024	230,352	233,784	239,100	244,764	123,768	0
280456	GEORGETOWN TELE. CO., INC.	141,288	189,636	191,580	194,424	180,102	184,806	102,930	0
280457	LAKESIDE TEL. CO., INC.	56,400	64,128	64,788	65,748	67,248	68,832	34,806	0
280458	CENTURYTEL OF NORTH MISSISSIPPI, INC.	1,155,624	1,262,892	1,275,804	1,294,812	1,324,248	1,355,592	685,476	0
280460	FRONTIER COMM. OF MISSISSIPPI, INC.	198,072	198,312	200,340	203,328	207,948	212,868	107,640	0
280461	NOXAPATER TEL. CO.	181,032	161,292	162,936	165,372	169,128	173,136	87,546	0
280462	MOUND BAYOU TEL. & COMM., INC.	14,268	13,728	13,872	14,076	14,400	14,736	7,452	0
280466	SLEDGE TEL. CO., INC.	88,836	104,952	106,020	107,604	110,040	112,656	56,964	0
280467	SMITHVILLE TEL. CO.	35,784	34,716	35,076	35,592	36,408	37,260	18,846	0
283301	SOUTHEAST MISSISSIPPI TEL. CO.	473,976	482,448	487,380	494,640	505,884	478,386	225,588	0
287449	MYRTLE TEL. CO., INC.	32,352	31,380	31,704	32,172	32,904	33,672	17,028	0
TOTAL	MISSOURI	10,297,848	10,608,516	10,660,200	10,876,632	10,982,550	10,385,796	5,040,366	0
420463	BPS TELEPHONE COMPANY	72,096	80,388	81,216	82,416	84,288	86,280	43,632	0
420472	CASS COUNTY TELEPHONE COMPANY	462,840	302,016	305,100	309,648	316,680	324,180	163,926	0
421206	IAMO TELEPHONE COMPANY - MO	65,460	63,864	64,512	65,484	66,972	68,556	34,662	0
421759	CRAW-KAN TELEPHONE COOP INC - MO	80,592	77,688	78,480	79,656	81,468	83,400	42,168	0
421807	MOKAN DIAL, INC.- MO	93,312	103,596	104,652	106,212	108,624	111,192	56,226	0
421860	ALMA COMMUNICATIONS COMPANY DBA ALMA TEL. CO.	16,716	16,512	16,680	16,932	17,316	17,724	8,964	0
421864	CHARITON VALLEY TELEPHONE CO.	1,081,956	1,024,392	1,034,868	1,050,276	1,074,168	1,099,584	556,020	0
421865	CITIZENS TELEPHONE CO - MISSOURI	256,020	250,020	252,576	256,332	262,164	268,368	135,708	0
421866	OZARK TELEPHONE COMPANY	81,804	81,960	82,800	84,024	85,932	87,972	44,484	0
421874	ELLINGTON TELEPHONE COMPANY	81,216	79,116	79,920	81,120	82,956	84,924	42,942	0

Table 3.26
Long-Term Support Payments by Study Area
(Dollars)

Study Area ID Code	Study Area Name	1998 Total	1999 Total	2000 Total	2001 Total	2002 Total	2003 Total	2004 Total	2005 Total
	MISSOURI (CONT.)								
421876	FARBER TELEPHONE COMPANY	14,832	14,484	14,628	14,856	15,192	15,552	7,866	0
421882	FIDELITY TELEPHONE COMPANY	685,680	768,492	719,556	787,920	746,880	764,556	386,610	0
421885	ALLTEL MISSOURI INC.	3,015,600	2,972,496	3,002,892	3,047,604	3,053,088	2,323,362	974,388	0
421886	GOODMAN TEL. CO.	37,860	33,012	33,348	33,852	34,620	35,436	17,922	0
421887	GRANBY TEL CO - MISSOURI	78,924	78,624	79,428	80,616	82,452	84,396	42,678	0
421888	GRAND RIVER MUTUAL TEL CORP - MO	1,027,008	723,252	730,644	741,528	758,388	776,340	392,568	0
421890	GREEN HILLS TELEPHONE CORP.	144,024	360,120	363,804	369,216	377,616	386,556	195,468	0
421893	CHOCTAW TELEPHONE COMPANY	19,944	19,320	19,524	19,812	20,256	20,736	10,488	0
421900	KLM TEL. CO.	62,892	60,984	61,608	62,520	63,948	65,460	33,102	0
421901	KINGDOM TELEPHONE COMPANY	410,676	374,196	378,024	383,652	392,376	401,664	203,112	0
421908	LE-RU TELEPHONE COMPANY	224,364	273,372	276,168	280,284	286,656	293,436	148,380	0
421912	MCDONALD COUNTY TELEPHONE CO.	61,992	59,436	60,048	60,936	62,328	63,804	32,262	0
421914	MARK TWAIN RURAL TELEPHONE CO.	592,932	523,404	528,756	536,628	548,832	561,828	284,094	0
421917	MID-MISSOURI TELEPHONE CO.	181,932	699,876	707,028	717,564	733,872	738,474	371,766	0
421920	MILLER TELEPHONE COMPANY - MO	31,680	30,624	30,936	31,392	32,112	32,868	16,620	0
421927	NEW FLORENCE TELEPHONE CO.	15,420	14,868	15,024	15,252	15,588	15,960	8,070	0
421928	NEW LONDON TEL. CO.	85,620	77,976	78,768	79,944	81,756	83,322	42,456	0
421929	HOLWAY TELEPHONE COMPANY	88,860	123,612	124,872	126,744	129,624	132,696	67,098	0
421931	NORTHEAST MISSOURI RURAL TEL. CO.	194,592	372,600	376,416	382,008	390,696	399,948	202,236	0
421932	LATHROP TELEPHONE COMPANY	42,624	41,292	41,712	42,336	43,296	44,316	22,410	0
421934	ORCHARD FARM TELEPHONE COMPANY	111,588	99,492	100,512	102,012	85,746	64,680	31,122	0
421935	OREGON FARMERS MUTUAL TEL. CO.	36,672	35,496	35,856	36,396	37,224	38,100	19,266	0
421936	PEACE VALLEY TELEPHONE CO.	11,676	11,208	11,328	11,496	11,748	12,036	6,084	0
421942	ROCK PORT TEL. CO.	28,116	28,980	29,280	29,724	30,396	31,116	15,732	0
421945	SENECA TEL. CO.	74,988	72,192	72,936	74,016	75,696	77,484	39,180	0
421949	STEELVILLE TEL. EXCH. INC.	559,056	486,348	491,316	498,636	509,976	522,048	263,982	0
421951	STOUTLAND TELEPHONE COMPANY	166,284	173,208	174,984	177,588	181,620	167,442	76,674	0
TOTAL	MONTANA	9,871,788	9,907,968	10,009,296	10,158,348	10,389,300	10,630,326	5,376,420	0
482235	BLACKFOOT TEL. COOPERATIVE INC.	900,972	689,268	696,312	706,680	722,748	739,860	374,118	0
482241	HOT SPRINGS TEL. CO.	65,424	91,464	92,400	93,780	95,916	98,184	49,644	0
482242	INTERBEL TEL. COOPERATIVE INC.	734,772	601,476	607,632	616,680	630,696	645,624	326,472	0
482244	LINCOLN TEL. CO. INC.	2,892	21,288	21,504	21,828	22,320	22,848	11,550	0
482246	MID-RIVERS TEL. COOPERATIVE INC.	1,444,248	1,477,644	1,492,752	1,514,976	1,549,428	1,586,100	802,038	0
482247	NEMONT TELEPHONE COOP.- MONTANA	1,406,112	1,521,744	1,537,308	1,560,204	1,595,676	1,633,452	825,978	0
482248	NORTHERN TEL. COOP INC.- MT	222,060	215,748	217,956	221,196	226,224	231,588	117,102	0
482249	CENTURYTEL OF MONTANA, INC.	190,848	342,024	345,516	350,664	358,632	367,128	185,640	0
482250	PROJECT TEL. CO.	509,052	503,004	508,152	515,712	527,436	539,916	273,018	0
482251	RANGE TEL. COOP INC.-MT	526,308	521,004	526,332	534,180	546,324	554,346	281,364	0
482252	RONAN TEL. CO.	79,272	75,996	76,776	77,916	79,680	81,564	41,244	0
482254	SOUTHERN MONTANA TEL. CO.	144,900	163,668	165,348	167,808	171,624	175,692	88,836	0
482255	3-RIVERS TEL. COOPERATIVE INC.	1,629,792	1,445,688	1,460,472	1,482,216	1,515,924	1,551,804	784,692	0
482257	TRIANGLE TEL. COOPERATIVE ASSN. INC.	372,564	252,204	254,784	258,576	264,456	270,720	136,890	0
483308	CLARK FORK TELECOMMUNICATIONS, INC.	819,888	1,125,984	1,137,492	1,154,436	1,180,680	1,208,628	611,166	0
483310	CENTRAL MONTANA COMMUNICATIONS, INC.	822,684	859,764	868,560	881,496	901,536	922,872	466,668	0
TOTAL	NEBRASKA	3,745,176	3,821,904	3,861,012	3,918,516	3,984,318	4,043,706	2,050,026	0
371516	ARAPAHOE TELEPHONE COMPANY	102,996	126,360	127,656	129,552	132,492	135,636	68,586	0
371517	ARLINGTON TELEPHONE COMPANY	104,712	77,148	77,940	79,092	80,892	82,812	41,874	0
371518	ELSIE COMMUNICATIONS, INC.	45,564	26,700	26,976	27,384	28,008	28,668	14,496	0
371524	BLAIR TELEPHONE COMPANY	49,236	84,564	85,428	86,700	88,680	90,780	45,900	0
371525	THREE RIVER TELCO	84,840	83,808	84,660	85,932	87,876	89,964	45,492	0
371526	CAMBRIDGE TELEPHONE COMPANY - NE	152,940	154,632	156,216	158,532	162,144	153,786	72,762	0
371530	CONSOLIDATED TELCO, INC.	74,256	72,192	72,936	74,016	75,696	77,484	39,180	0
371531	CLARKS TELEPHONE COMPANY	129,624	136,656	138,048	140,100	143,292	146,688	74,172	0
371532	CONSOLIDATED TELEPHONE COMPANY- NE	212,772	208,044	210,168	213,300	218,148	223,308	112,920	0
371534	COZAD TELEPHONE COMPANY	6,900	0	0	0	0	0	0	0
371536	CURTIS TELEPHONE COMPANY	169,656	192,408	194,376	197,268	201,756	206,532	104,436	0

Table 3.26
Long-Term Support Payments by Study Area
(Dollars)

Study Area ID Code	Study Area Name	1998 Total	1999 Total	2000 Total	2001 Total	2002 Total	2003 Total	2004 Total	2005 Total
	NEBRASKA (CONT.)								
371537	DALTON TEL. CO.,INC.	79,716	73,056	73,800	74,904	76,608	78,420	39,654	0
371540	DILLER TELEPHONE COMPANY	39,060	38,184	38,580	39,144	40,032	40,980	20,724	0
371542	EASTERN NEBRASKA TELEPHONE COMPANY	162,588	178,824	180,648	183,336	182,250	186,678	97,062	0
371553	GLENWOOD TELEPHONE MEMBERSHIP CORP.	29,232	142,044	143,496	145,632	148,944	152,472	77,100	0
371555	HAMILTON TELEPHONE COMPANY	140,616	134,304	135,672	137,700	140,820	144,156	72,894	0
371557	HARTMAN TELEPHONE EXCHANGES INC.	57,816	52,200	52,740	53,520	54,744	56,040	28,338	0
371558	HEMINGFORD COOP. TELEPHONE COMPANY	41,940	61,080	61,704	62,628	64,056	65,568	33,156	0
371559	HENDERSON CO-OP TELEPHONE COMPANY	29,052	28,020	28,308	28,728	29,388	30,084	15,210	0
371561	HERSHEY COOPERATIVE TELEPHONE CO	24,588	23,724	23,964	24,324	24,876	25,464	12,876	0
371562	CONSOLIDATED TELECOM, INC.	45,636	44,040	44,496	45,168	46,188	38,082	23,904	0
371563	HOOPER TELEPHONE COMPANY	48,384	46,932	47,412	48,120	49,212	50,376	25,476	0
371565	K & M TELEPHONE COMPANY INC.	33,504	32,628	32,964	33,456	34,212	35,028	17,712	0
371567	KEYSTONE-ARTHUR TELEPHONE COMPANY	73,392	78,300	79,104	80,280	78,564	80,508	42,504	0
371574	NEBRASKA CENTRAL TELEPHONE COMPANY	419,748	373,776	377,604	383,220	391,932	401,208	202,878	0
371576	NORTHEAST NEBRASKA TELEPHONE COMPANY	293,196	284,172	287,076	291,360	297,984	305,040	154,248	0
371581	PIERCE TELEPHONE COMPANY	59,652	57,708	58,296	59,160	60,504	61,944	31,320	0
371582	PLAINVIEW TELEPHONE COMPANY INC.	36,564	35,364	35,724	36,264	37,080	37,968	19,194	0
371586	ROCK COUNTY TEL. CO.	133,416	125,172	126,456	128,340	116,772	105,768	54,666	0
371590	SODTOWN TEL. CO.	10,380	10,152	10,260	10,416	10,656	10,908	5,514	0
371591	SOUTHEAST NEBRASKA TEL. CO.	459,036	377,328	381,192	386,868	395,664	405,024	204,810	0
371592	STANTON TELECOM INC.	64,680	69,456	70,164	71,208	72,828	74,556	37,698	0
371597	WAUNETA TEL. CO.	180,504	160,356	162,000	164,412	168,144	172,128	87,036	0
372455	BENKELMAN TELEPHONE COMPANY INC.	148,980	232,572	234,948	238,452	243,876	249,648	126,234	0
TOTAL	NEVADA	1,114,488	907,116	916,380	930,024	965,097	1,047,916	539,184	0
552223	CENTURYTEL OF THE GEM STATE-NV	19,836	9,804	9,900	10,044	10,272	10,524	5,316	0
552233	RURAL TELEPHONE COMPANY - NV	110,616	133,560	134,928	136,932	140,052	143,364	72,498	0
552284	BEEHIVE TELEPHONE COMPANY, INC., NV	16,128	3,792	3,828	3,888	3,984	4,080	2,058	0
552349	CHURCHILL COUNTY TEL. DBA CC COMMUNICATIONS	625,296	498,048	503,136	510,636	522,252	534,612	270,330	0
552351	LINCOLN COUNTY TELEPHONE SYSTEM INC.	115,416	49,692	50,196	50,940	52,104	53,340	26,970	0
553304	HUMBOLDT TELEPHONE COMPANY	227,196	212,220	214,392	217,584	222,540	227,808	115,194	0
559001	WESTERN WIRELESS	0	0	0	0	13,893	74,188	46,818	0
TOTAL	NEW HAMPSHIRE	1,529,400	1,496,724	1,512,012	1,534,536	1,524,972	1,562,118	812,382	0
120038	BRETTON WOODS TEL. CO.	780	84	84	84	84	84	42	0
120039	GRANITE STATE TEL., INC.	488,832	593,160	599,220	608,148	621,972	636,696	321,954	0
120042	DIXVILLE TEL. CO.	9,660	8,484	8,568	8,700	8,892	9,108	4,602	0
120043	DUNBARTON TEL. CO.	25,524	24,216	24,468	24,828	25,392	25,992	13,140	0
120045	KEARSARGE TEL. CO.	260,916	255,936	258,552	262,404	230,250	236,598	138,918	0
120047	MERRIMACK COUNTY TEL. CO.	405,936	333,648	337,056	342,072	343,530	351,804	181,098	0
120049	UNION TEL. CO.	66,888	36,816	37,188	37,740	38,604	39,516	19,980	0
123321	MCTA, INC.	270,864	244,380	246,876	250,560	256,248	262,320	132,648	0
TOTAL	NEW JERSEY	0	0	0	0	0	0	0	0
TOTAL	NEW MEXICO	6,171,888	6,097,620	6,159,972	6,251,736	6,419,120	6,806,409	3,388,194	10,954
492066	DELL TELEPHONE CO-OP. INC.-NM	208,440	177,060	178,872	181,536	185,664	190,056	96,108	0
492176	VALLEY TELEPHONE COOPERATIVE INC-NM	260,940	193,212	195,192	198,096	202,608	207,396	104,874	0
492259	BACA VALLEY TEL. CO.	192,864	214,164	216,360	219,576	224,568	229,884	116,244	0
492262	E.N.M.R. TEL COOP. INC.-NM	1,663,608	1,523,844	1,539,420	1,562,352	1,597,884	1,544,916	746,448	0
492263	LA JICARITA RURAL TEL. COOP. INC.	246,348	214,116	216,300	219,528	224,520	229,824	116,214	0
492264	LEACO RURAL TEL. COOPERATIVE INC.	286,284	424,476	428,820	435,204	445,104	455,628	230,400	0
492265	TULAROSA BASIN TELEPHONE COMPANY, INC.	420,636	382,392	386,304	392,052	400,968	410,460	207,558	0
492268	WESTERN NEW MEXICO TEL. CO., INC.	1,304,928	1,369,596	1,383,600	1,404,216	1,436,148	1,470,132	743,394	0
492270	PENASCO VALLEY TEL. COOPERATIVE INC.	886,644	850,860	859,560	872,364	892,200	913,320	461,832	0
492272	ROOSEVELT COUNTY RURAL TEL. COOP.,INC.	295,848	275,676	278,496	282,648	289,068	295,920	149,634	0
492274	CENTURYTEL OF SOUTHWEST, INC.-NM	405,348	472,224	477,048	484,164	495,168	506,892	256,320	0
499001	SMITH BAGLEY	0	0	0	0	25,220	83,907	66,327	(9,923)

Table 3.26
Long-Term Support Payments by Study Area
(Dollars)

Study Area ID Code	Study Area Name	1998 Total	1999 Total	2000 Total	2001 Total	2002 Total	2003 Total	2004 Total	2005 Total
	NEW MEXICO (CONT.)								
499003	WESTERN WIRELESS	0	0	0	0	0	268,074	92,841	20,877
TOTAL	NEW YORK	6,895,260	6,737,412	6,806,316	6,907,692	6,792,648	6,402,138	3,076,368	0
150071	ARMSTRONG TEL. CO.-NY	240,084	159,996	161,628	164,040	167,772	171,744	86,844	0
150073	BERKSHIRE TEL. CORP.	12,540	50,700	51,216	51,984	53,160	54,420	27,522	0
150076	CASSADAGA TEL. CORP.	41,364	39,948	40,356	40,968	41,892	42,888	21,684	0
150077	CHAMPLAIN TEL. CO.	216,384	215,628	217,836	221,076	226,104	231,456	117,042	0
150079	CHAZY & WESTPORT TEL. CORP.	250,908	268,296	271,044	275,076	281,340	287,988	145,626	0
150081	CITIZENS TEL. CO. OF HAMMOND, NY	589,356	574,116	579,984	588,624	598,614	542,514	245,058	0
150084	TACONIC TEL. CORP.	110,112	215,088	217,284	220,524	225,540	213,534	99,606	0
150085	CROWN POINT TEL. CORP.	294,600	246,696	249,216	252,924	258,672	264,804	133,902	0
150088	DELHI TELEPHONE COMPANY	122,916	118,272	119,484	121,260	124,020	126,960	64,194	0
150089	DEPOSIT TELEPHONE CO. INC.	385,752	376,944	380,796	386,472	335,928	274,140	136,050	0
150091	DUNKIRK AND FREDONIA TEL. CO.	0	23,604	23,844	24,204	24,756	25,332	12,810	0
150092	EDWARDS TELEPHONE CO. INC.	239,928	231,348	233,712	237,192	241,974	222,954	102,360	0
150093	EMPIRE TELEPHONE CORP-NY	381,576	325,080	328,404	333,300	321,066	329,142	176,448	0
150095	THE FISHERS ISLAND TEL. CO.	23,460	13,068	13,200	13,392	13,704	14,028	7,092	0
150097	GERMANTOWN TEL. CO., INC.	353,796	349,392	352,968	358,224	366,360	354,138	171,066	0
150099	HANCOCK TEL. CO.-NY	126,432	130,812	132,156	134,124	137,172	140,412	71,004	0
150104	MARGARETVILLE TEL. CO.,INC.	188,208	171,672	173,424	176,016	180,012	184,272	93,180	0
150105	MIDDLEBURGH TELEPHONE CO.	226,164	241,200	243,672	247,284	252,912	255,090	128,730	0
150106	ALLTEL NEW YORK INC.-FULTON	649,224	609,984	616,224	625,404	544,638	365,856	96,186	0
150107	NEWPORT TEL. CO.,INC.	276,312	291,636	294,624	299,004	299,718	275,124	128,412	0
150108	NICHOLVILLE TEL. CO.,INC.	443,592	409,920	414,108	420,276	429,828	440,004	222,492	0
150111	ONEIDA COUNTY RURAL TEL. CO.	414,360	396,504	400,560	406,524	415,764	425,604	215,214	0
150112	ONTARIO TELEPHONE COMPANY, INC.	119,172	114,780	115,956	117,684	120,360	123,216	62,304	0
150114	ORISKANY FALLS TEL. CORP.	27,156	29,232	29,532	29,976	19,536	8,682	4,476	0
150116	PATTERSONVILLE TEL. CO.-NY	28,488	33,156	33,492	33,996	34,776	35,592	18,000	0
150118	PORT BYRON TEL. CO.	404,496	400,800	404,904	410,928	344,610	260,100	125,748	0
150125	STATE TEL. CO.	247,800	240,204	242,664	246,276	251,868	257,832	130,374	0
150129	TOWNSHIP TEL. CO., INC.	170,352	185,796	187,692	190,488	194,526	181,506	84,474	0
150131	TRUMANSBURG TELEPHONE COMPANY, INC.	206,796	212,340	214,512	217,704	222,660	227,928	115,254	0
150133	VERNON TEL. CO., INC.	103,932	61,200	61,824	62,748	63,366	64,878	33,216	0
TOTAL	NORTH CAROLINA	13,687,176	11,931,264	12,053,268	12,232,788	12,110,298	12,179,982	6,276,930	0
230468	ATLANTIC TEL. MEMB. CORP.	377,808	0	0	0	0	0	0	0
230469	BARNARDSVILLE TEL. CO.	151,260	138,348	139,764	141,840	145,068	148,500	75,090	0
230473	CITIZENS TEL. CO.-NC	1,197,804	1,173,036	1,185,036	1,202,676	1,230,024	1,259,148	636,702	0
230474	THE CONCORD TEL. CO.	801,024	1,230,048	1,242,624	1,261,128	1,186,032	1,216,560	667,650	0
230476	ALLTEL CAROLINA, INC.-NORTH	1,801,284	344,532	348,060	353,244	361,272	369,828	187,008	0
230478	ELLERBE TEL. CO.	58,056	56,184	56,760	57,612	58,920	60,312	30,498	0
230483	LEXCOM TELEPHONE COMPANY	1,682,664	1,884,396	1,903,668	1,932,024	1,975,956	2,022,720	1,022,820	0
230485	MEBTEL, INC.	186,192	178,524	180,348	183,036	187,200	191,628	96,900	0
230491	NORTH STATE TEL. CO.-NC DBA NORTH STATE COMM.	2,488,644	2,389,956	2,414,388	2,450,352	2,209,170	2,042,058	1,098,066	0
230494	PINEVILLE TEL. CO.	21,660	20,076	20,280	20,580	21,048	21,552	10,896	0
230495	RANDOLPH TEL. CO.	114,528	110,604	111,732	113,400	115,980	118,728	60,036	0
230496	RANDOLPH TEL. MEMB. CORP.	365,916	355,932	359,568	364,932	373,236	382,068	193,194	0
230497	PIEDMONT TEL. MEMB. CORP.	104,904	101,784	102,828	104,352	106,728	109,248	55,242	0
230498	SALUDA MOUNTAIN TEL. CO.	159,768	153,816	155,388	157,704	161,292	165,108	83,490	0
230500	SERVICE TEL. CO.	24,972	23,832	24,072	24,432	24,996	25,584	12,936	0
230501	SKYLINE TEL. MEMB. CORP.	884,112	854,748	863,484	876,348	896,280	917,484	463,944	0
230502	STAR TEL. MEMB. CORP.	859,440	704,088	711,288	721,884	738,300	755,772	382,170	0
230503	SURRY TEL. MEMB. CORP.	435,660	422,508	426,828	433,176	443,028	453,516	229,326	0
230505	TRI-COUNTY TEL. MEMB. CORP.-NC	130,344	124,080	125,352	127,212	130,104	133,188	67,350	0
230510	WILKES TEL. MEMB. CORP.	959,412	809,184	817,464	829,644	848,508	868,584	439,212	0
230511	YADKIN VALLEY TEL. MEMB. CORP.	881,724	855,588	864,336	877,212	897,156	918,396	464,400	0

Table 3.26
Long-Term Support Payments by Study Area
(Dollars)

Study Area ID Code	Study Area Name	1998 Total	1999 Total	2000 Total	2001 Total	2002 Total	2003 Total	2004 Total	2005 Total
TOTAL	NORTH DAKOTA	5,652,804	5,921,508	5,982,072	6,071,148	6,210,909	8,092,932	4,466,998	1,811
381447	NORTH DAKOTA TELEPHONE COMPANY	194,820	405,924	410,076	416,172	425,640	435,720	220,326	0
381509	WOLVERTON TEL. CO.	24,420	23,868	24,108	24,468	25,032	25,620	12,954	0
381601	ABSARAKA COOP TELEPHONE CO.	6,984	6,804	6,876	6,984	7,140	7,308	3,696	0
381604	BEK COMMUNICATIONS COOPERATIVE	596,892	636,804	643,320	652,896	667,740	683,556	345,648	0
381607	CONSOLIDATED TELCOM	815,700	784,668	792,696	804,492	822,792	842,268	425,904	0
381610	DAKOTA CENTRAL TELECOMMUNICATIONS COOPERATIVE	358,536	434,856	439,308	445,848	455,988	466,776	236,034	0
381611	DICKEY RURAL TEL COOP.	418,332	406,884	411,048	417,168	426,648	436,752	220,848	0
381614	POLAR TELECOMMUNICATIONS, INC.	70,044	67,992	68,688	69,720	71,304	72,984	36,906	0
381615	GRIGGS COUNTY TELEPHONE COMPANY	64,620	62,160	62,796	63,732	65,184	66,732	33,744	0
381616	INTER-COMMUNITY TELEPHONE COMPANY	141,480	202,692	204,768	207,816	212,544	217,572	110,016	0
381617	MIDSTATE TELEPHONE COMPANY	84,948	64,848	65,508	66,480	67,992	69,600	35,196	0
381622	MOORE & LIBERTY TELEPHONE COMPANY	32,184	31,044	31,356	31,824	32,544	33,324	16,848	0
381623	NOONAN FARMERS TELEPHONE COMPANY	13,476	12,828	12,960	13,152	13,452	13,776	6,966	0
381625	NORTHWEST COMMUNICATIONS COOPERATIVE	209,904	203,256	205,332	208,392	213,132	218,184	110,328	0
381630	POLAR COMMUNICATIONS MUTUAL AID CORP	231,888	205,092	207,192	210,276	215,064	220,152	111,324	0
381631	RED RIVER RURAL TEL. ASSN.	122,148	136,632	138,024	140,088	143,280	146,664	74,166	0
381632	RESERVATION TELEPHONE COOPERATIVE	305,496	334,980	338,400	343,440	351,252	359,568	181,818	0
381636	UNITED TELEPHONE MUTUAL AID CORP.	184,080	176,196	177,996	180,648	184,764	189,132	95,640	0
381637	WEST RIVER TELECOMMUNICATIONS COOPERATIVE	992,292	831,468	839,976	852,480	871,860	892,500	451,308	0
381638	MIDSTATE COMMUNICATIONS INC.	36,000	23,184	23,424	23,772	24,312	24,888	12,588	0
382247	NEMONT TELEPHONE COOPERATIVE - ND	26,820	26,256	26,520	26,928	27,540	28,188	14,256	0
383303	SRT COMMUNICATIONS, INC.	721,740	843,072	851,700	864,372	884,040	904,956	457,608	0
389001	WESTERN WIRELESS	0	0	0	0	1,665	1,736,712	1,188,559	1,811
389004	NORTH DAKOTA NETWORK COMPANY	0	0	0	0	0	0	64,317	0
TOTAL	NORTHERN MARIANA ISLANDS	0	0	0	0	0	0	0	0
TOTAL	OHIO	5,256,576	5,160,552	5,213,316	5,185,116	5,397,954	5,467,686	2,710,908	0
300585	ARCADIA TEL. CO.	28,380	27,504	27,780	28,200	28,848	29,532	14,934	0
300586	THE ARTHUR MUTUAL TEL. CO.	39,888	38,628	39,024	39,600	40,500	41,460	20,964	0
300588	AYERSVILLE TEL. CO.	39,084	37,908	38,292	38,868	39,756	40,692	20,580	0
300589	BASCOM MUTUAL TEL. CO.	23,928	23,196	23,436	23,784	24,324	24,900	12,594	0
300590	BENTON RIDGE TEL. CO.	53,112	51,588	52,116	52,884	54,096	55,368	28,002	0
300591	BUCKLAND TELEPHONE COMPANY	33,072	32,124	32,448	32,928	33,684	34,476	17,436	0
300594	THE CHAMPAIGN TEL. CO.	337,560	327,048	330,396	335,316	342,936	329,886	176,934	0
300597	CHILLICOTHE TEL. CO.	2,444,244	2,368,356	2,392,572	2,428,200	2,483,424	2,542,200	1,285,506	0
300598	MCCLURE TEL. CO.	43,884	41,436	41,856	42,480	43,452	44,484	22,494	0
300604	COLUMBUS GROVE TEL. CO.	60,084	58,320	58,920	59,796	61,164	62,604	31,656	0
300606	CONNEAUT TEL. CO.	210,000	203,112	205,188	208,248	212,988	218,028	110,250	0
300607	CONTINENTAL TEL. CO. OF OHIO	119,328	123,348	124,608	126,468	115,986	100,728	49,464	0
300609	DOYLESTOWN TEL. CO.	110,844	107,352	108,456	110,064	112,572	115,236	58,272	0
300612	THE FARMERS MUTUAL TEL. CO.-OKOLONA, OH	37,092	46,068	46,536	47,232	48,312	44,322	20,190	0
300613	LITTLE MIAMI COMM. CORP.	210,972	218,340	220,572	223,848	228,948	223,902	109,512	0
300614	FORT JENNINGS TEL. CO.	29,808	28,920	29,220	29,652	30,324	31,044	15,696	0
300618	GERMANTOWN INDEPENDENT TEL. CO.	123,192	119,424	120,648	122,448	125,232	128,196	64,824	0
300619	THE GLANDORF TEL. CO., INC.	34,716	33,744	34,092	34,596	35,388	36,228	18,318	0
300625	KALIDA TEL. CO., INC.	42,732	41,292	41,712	42,336	43,296	44,316	22,410	0
300633	MIDDLE POINT HOME TEL. CO.	22,476	21,708	21,936	22,248	22,752	23,292	11,778	0
300634	MINFORD TEL. CO., INC.	98,892	96,096	97,080	98,532	100,764	103,152	52,164	0
300639	THE NEW KNOXVILLE TEL. CO.	25,080	24,024	24,276	24,636	25,188	25,788	13,038	0
300644	THE NOVA TEL. CO.	114,672	149,676	151,212	153,456	156,948	157,416	78,978	0
300645	OAKWOOD TEL. CO.	40,740	39,516	39,924	40,524	41,436	42,420	21,450	0
300649	ORWELL TEL. CO.	210,240	203,148	205,224	208,284	213,012	218,052	110,262	0
300650	THE OTTOVILLE MUTUAL TEL. CO.	48,936	47,448	47,928	48,648	49,752	50,940	25,758	0
300651	PATTERSONVILLE TEL. CO.-OH	19,152	18,636	18,828	19,104	19,548	20,004	10,116	0
300654	RIDGEVILLE TEL. CO.	19,680	18,936	19,128	19,416	19,860	20,328	10,278	0
300656	SHERWOOD MUTUAL TEL. ASSOC.	34,344	33,180	33,516	34,020	34,788	35,616	18,012	0
300658	SYCAMORE TEL. CO.	193,236	189,240	191,172	194,016	198,432	203,124	102,714	0

Table 3.26
Long-Term Support Payments by Study Area
(Dollars)

Study Area ID Code	Study Area Name	1998 Total	1999 Total	2000 Total	2001 Total	2002 Total	2003 Total	2004 Total	2005 Total
	OHIO (CONT.)								
300659	TELEPHONE SERVICE CO.	228,648	219,972	222,216	225,540	230,664	236,124	119,400	0
300662	VANLUE TEL. CO.	24,696	23,904	24,144	24,504	25,056	25,656	12,972	0
300663	VAUGHNSVILLE TEL. CO., INC.	17,124	16,668	16,836	17,088	17,484	17,892	9,048	0
300664	WABASH MUTUAL TEL. CO.	28,368	27,456	27,732	28,152	28,788	29,472	14,904	0
300665	ALLTEL OHIO, INC.	108,372	103,236	104,292	0	108,252	110,808	0	0
TOTAL	OKLAHOMA	16,099,620	16,246,176	16,412,304	16,656,708	16,886,808	16,497,282	8,146,740	0
431704	LAVACA TELEPHONE CO.- OK	39,804	38,448	38,844	39,420	40,320	41,268	20,868	0
431788	KANOKLA TELEPHONE ASSN.INC. - OK	132,816	138,828	140,244	142,332	145,572	149,016	75,354	0
431831	SOUTH CENTRAL TEL. ASSN., INC.-OK	120,096	128,352	129,660	131,592	134,592	137,772	69,666	0
431965	ALLTEL OKLAHOMA, INC.	1,899,192	1,852,788	1,871,736	1,899,612	1,911,648	1,742,742	820,170	0
431966	ATLAS TELEPHONE CO.	90,108	119,856	121,080	122,880	125,676	128,652	65,052	0
431968	BEGGS TELEPHONE COMPANY	48,732	47,136	47,616	48,324	49,428	50,592	25,584	0
431969	BIXBY TELEPHONE CO.	337,224	555,768	561,456	569,808	582,768	596,556	293,772	0
431974	CANADIAN VALLEY TELEPHONE CO.	152,064	161,568	163,224	165,648	169,416	173,424	87,696	0
431976	CARNEGIE TELEPHONE CO.INC.	64,404	73,308	74,064	75,156	76,860	78,684	39,786	0
431977	CENTRAL OKLAHOMA TELEPHONE CO.	263,688	240,036	242,496	246,096	251,688	257,652	130,284	0
431979	CHEROKEE TELEPHONE CO.	11,328	39,912	40,320	40,920	41,844	42,840	21,660	0
431980	CHICKASAW TELEPHONE CO.	747,540	762,084	769,872	781,344	799,116	818,028	413,646	0
431981	CHOUTEAU TELEPHONE CO.	276,912	307,668	310,812	315,444	322,608	330,252	166,998	0
431982	CIMARRON TEL. CO.	268,404	260,112	262,776	266,676	272,748	279,204	141,180	0
431984	OKLAHOMA COMMUNICATION SYSTEMS INC.	1,234,800	1,270,008	1,282,992	1,302,096	1,331,712	1,230,570	565,146	0
431985	CROSS TELEPHONE CO.	665,544	723,504	730,908	741,780	758,652	776,604	392,700	0
431988	DOBSON TELEPHONE CO.	774,660	835,092	843,636	856,200	766,950	640,908	312,018	0
431994	GRAND TELEPHONE CO. INC.	158,664	213,972	216,156	219,372	224,364	229,680	116,142	0
431995	HINTON TELEPHONE CO.	363,768	263,292	265,980	269,952	276,084	282,624	142,914	0
432006	MCLOUD TELEPHONE CO.	542,700	582,420	588,372	597,132	610,716	625,164	316,128	0
432008	MEDICINE PARK TELEPHONE CO.	21,900	21,096	21,312	21,636	22,128	22,644	11,454	0
432010	MID-AMERICA TEL.,INC.	289,212	291,180	294,156	298,548	305,328	286,872	134,280	0
432011	OKLAHOMA ALLTEL, INC.	1,279,068	1,228,272	1,240,836	1,259,304	1,286,550	1,044,306	477,882	0
432013	OKLAHOMA TELEPHONE & TELEGRAPH INC.	298,488	327,276	330,624	335,544	343,176	351,300	177,642	0
432014	OKLAHOMA WESTERN TELEPHONE CO.	221,628	250,404	252,960	256,728	262,572	268,788	135,918	0
432016	PANHANDLE TELEPHONE COOPERATIVE INC.	866,184	843,720	852,348	865,044	884,712	905,652	457,956	0
432017	PINE TELEPHONE CO INC- OK	328,776	343,128	346,632	351,804	352,380	360,900	186,246	0
432018	PIONEER TEL. COOP. INC.	3,603,768	3,107,604	3,139,380	3,186,144	3,258,588	3,335,724	1,686,756	0
432020	POTTAWATOMIE TELEPHONE CO.	321,108	304,512	307,632	312,216	319,308	326,868	165,288	0
432022	SALINA-SPAVINAW TEL. CO.,INC.	140,856	311,856	315,048	319,740	327,012	334,752	169,272	0
432023	SHIDLER TEL. CO.	74,088	72,528	73,272	74,364	76,056	77,856	39,366	0
432025	SOUTHWEST OKLAHOMA TEL. CO.	26,016	26,796	27,072	27,480	28,104	28,764	14,544	0
432029	TERRAL TEL. CO.	36,516	34,092	34,440	34,956	35,748	36,600	18,504	0
432030	TOTAH TELEPHONE CO. INC.	242,136	272,688	275,472	279,576	285,936	292,704	148,008	0
432032	VALLIANT TELEPHONE COMPANY	40,980	63,672	64,320	65,280	66,768	68,340	34,560	0
432034	WYANDOTTE TELEPHONE COMPANY	77,748	95,472	96,444	97,884	100,116	102,480	51,822	0
432141	SANTA ROSA TELEPHONE COOP. INC.	38,700	37,728	38,112	38,676	39,564	40,500	20,478	0
TOTAL	OREGON	10,457,100	9,159,840	9,253,548	9,391,344	9,593,304	9,807,666	5,533,047	(569,885)
532226	MIDVALE TEL. EXCH. INC. - OR	27,792	31,704	32,028	32,508	33,252	29,652	13,050	0
532359	BEAVER CREEK COOPERATIVE TEL. CO.	420,876	314,364	317,580	322,308	329,640	337,440	170,634	0
532361	CENTURYTEL OF EASTERN OREGON	5,379,660	4,919,328	4,969,632	5,043,648	5,158,332	5,280,432	2,670,132	0
532362	CANBY TELEPHONE ASSOCIATION	0	9,444	9,540	9,672	9,900	10,128	5,124	0
532363	CLEAR CREEK MUTUAL TELEPHONE CO.	322,128	256,452	259,080	262,944	268,920	275,280	139,200	0
532364	COLTON TELEPHONE COMPANY	153,852	140,592	142,032	144,144	147,432	150,912	76,314	0
532369	EAGLE TELEPHONE SYSTEM INC.	86,700	79,704	80,520	81,720	83,580	85,560	43,266	0
532371	CASCADE UTILITIES INC.	289,788	278,616	281,460	285,660	292,152	299,064	151,230	0
532373	GERVAIS TELEPHONE COMPANY	27,072	26,004	26,268	26,664	27,264	27,912	14,112	0
532375	ROOME TELECOMMUNICATIONS INC.	205,860	199,716	201,756	204,756	209,412	214,368	108,402	0
532376	HELIX TELEPHONE COMPANY	92,040	94,884	95,856	97,284	99,492	101,856	51,504	0
532377	HOME TELEPHONE COMPANY	39,696	42,072	42,504	43,140	41,634	35,112	15,552	0

Table 3.26
Long-Term Support Payments by Study Area
(Dollars)

Study Area ID Code	Study Area Name	1998 Total	1999 Total	2000 Total	2001 Total	2002 Total	2003 Total	2004 Total	2005 Total
	OREGON (CONT.)								
532378	TRANS-CASCADES TELEPHONE COMPANY	57,000	52,212	52,752	53,532	54,756	56,028	28,668	0
532383	MOLALLA TELEPHONE COMPANY	793,776	623,436	629,808	639,192	653,724	669,192	338,388	0
532384	MONITOR COOPERATIVE TELEPHONE CO	94,572	84,180	85,044	86,304	88,272	90,360	45,690	0
532385	MONROE TELEPHONE COMPANY	78,360	81,612	82,452	83,676	85,584	87,600	44,298	0
532386	MT. ANGEL TELEPHONE COMPANY	43,896	42,132	42,564	43,200	44,184	45,228	22,866	0
532387	NEHALEM TELEPHONE AND TELEGRAPH	18,432	15,072	15,228	15,456	15,804	16,188	8,184	0
532388	NORTH STATE TELEPHONE COMPANY - OR	8,604	6,948	7,020	7,128	7,296	7,464	3,774	0
532389	OREGON TELEPHONE CORPORATION	75,588	70,692	71,412	72,480	74,124	75,876	38,370	0
532390	OREGON-IDAHO UTILITIES, INC.	602,472	458,412	463,104	470,004	472,626	484,014	248,820	0
532391	PEOPLES TELEPHONE CO. - OR	45,612	44,124	44,580	45,240	46,272	47,364	23,952	0
532392	PINE TELEPHONE SYSTEM INC. - OR	199,932	190,236	192,180	195,036	199,476	204,192	103,254	0
532393	PIONEER TELEPHONE COOPERATIVE	972,792	722,424	729,816	740,676	757,524	775,452	392,118	0
532396	ST. PAUL COOP. TEL. ASSN.	20,124	19,440	19,644	19,932	20,388	20,868	10,548	0
532397	SCIO MUTUAL TEL. ASSOCIATION	236,172	181,584	183,444	186,180	190,416	194,916	98,562	0
532399	STAYTON COOP. TEL CO	139,620	133,920	135,288	137,304	140,436	143,760	72,690	0
532404	ASOTIN TELEPHONE COMPANY - OREGON	24,684	40,536	40,956	41,556	41,412	41,448	21,306	0
539001	RCC MINNESOTA, INC.	0	0	0	0	0	0	572,310	(569,885)
539002	UNITED STATES CELLULAR CORPORATION	0	0	0	0	0	0	729	0
TOTAL	PENNSYLVANIA	13,950,696	13,993,764	14,136,852	14,347,404	14,604,618	14,653,146	7,258,806	0
170145	THE BENTLEYVILLE TEL. CO.	87,648	84,588	85,452	86,724	88,692	90,792	45,912	0
170151	BUFFALO VALLEY TEL. CO.	392,868	372,924	376,740	382,356	391,044	400,308	202,416	0
170156	CITIZENS TEL. CO. OF KECKSBURG	166,992	161,988	163,644	166,080	169,860	173,880	87,924	0
170161	COMMONWEALTH TELEPHONE ENTERPRISES, INC.	6,887,292	6,652,200	6,720,216	6,820,308	6,975,396	7,140,504	3,610,704	0
170162	THE CONESTOGA TEL. AND TEL. CO.	1,309,596	1,259,088	1,271,964	1,290,900	1,320,252	1,351,512	683,412	0
170165	DENVER AND EPHRATA TEL. & TEL. CO.	1,296,840	1,249,824	1,262,604	1,281,408	1,310,544	1,341,564	678,384	0
170171	HICKORY TEL. CO.	37,956	36,648	37,020	37,572	38,424	39,336	19,890	0
170175	IRONTON TEL. CO.	109,344	105,372	106,452	108,036	110,496	113,112	57,192	0
170176	ALLTEL PENNSYLVANIA,INC.	828,828	1,313,976	1,327,416	1,347,180	1,377,816	1,184,058	447,192	0
170177	LACKAWAXEN TEL. CO.	84,480	94,404	95,364	96,792	98,988	101,340	51,240	0
170179	LAUREL HIGHLAND TEL. CO.	188,820	183,288	185,160	187,920	192,192	196,740	99,486	0
170183	MAHANOY & MAHANTONGO TEL. CO.	218,556	256,560	259,188	263,040	200,010	133,920	68,496	0
170185	MARIANNA-SCENERY HILL TEL. CO.	84,192	81,504	82,332	83,568	85,464	87,492	44,238	0
170189	ARMSTRONG TEL. CO.-PA	117,228	109,740	110,868	112,512	115,080	117,804	59,568	0
170191	THE NORTH EASTERN PA. TEL. CO.	310,920	299,772	302,832	307,356	314,340	321,780	162,714	0
170192	NORTH PENN TEL. CO.	239,712	223,872	226,164	229,536	234,756	240,312	121,518	0
170193	NORTH PITTSBURGH TEL. CO.	986,400	926,976	936,456	950,400	972,012	995,016	503,148	0
170195	ARMSTRONG TEL. CO. NORTH	18,240	17,640	17,820	18,084	18,492	18,936	9,576	0
170196	PALMERTON TEL. CO.	273,312	262,704	265,392	269,340	275,472	281,988	142,590	0
170197	PENNSYLVANIA TEL. CO.	48,420	47,064	47,544	48,252	49,344	50,508	25,542	0
170200	PYMATUNING IND. TEL. CO.	48,000	45,840	46,308	47,004	48,072	49,212	24,882	0
170204	SOUTH CANAAN TEL. CO.	64,776	62,172	62,808	63,744	65,196	66,744	33,750	0
170206	SUGAR VALLEY TEL. CO.	75,480	73,320	74,076	75,168	76,872	78,696	39,792	0
170210	VENUS TEL. CORP.	36,816	35,568	35,928	36,468	37,296	38,172	19,308	0
170215	YUKON-WALTZ TEL. CO.	30,948	29,868	30,168	30,624	31,320	32,064	16,212	0
170277	WEST SIDE TEL. CO.-PA	7,032	6,864	6,936	7,032	7,188	7,356	3,720	0
TOTAL	PUERTO RICO	91,200,252	89,253,768	90,871,314	96,930,129	95,186,238	96,296,564	60,779,136	0
633200	PUERTO RICO TEL. CO. - CENTRAL	10,537,032	12,961,596	13,094,124	13,289,148	13,591,332	13,913,040	7,035,342	0
633201	PUERTO RICO TEL. CO.	80,663,220	75,879,960	76,655,832	77,797,452	71,350,512	69,091,278	37,549,872	0
639001	CENTENNIAL PUERTO RICO OPERATIONS CORP.	0	335,064	759,744	5,843,529	10,244,394	13,234,815	6,961,496	0
639002	SPRINT SPECTRUM, LP	0	77,148	361,614	0	0	57,431	3,327,091	0
639003	SUNCOM WIRELESS PUERTO RICO OPERATING CO. LLC	0	0	0	0	0	0	5,905,335	0
TOTAL	RHODE ISLAND	0	0	0	0	0	0	0	0
TOTAL	SOUTH CAROLINA	10,720,464	10,986,012	11,098,404	11,263,620	11,005,990	11,457,343	5,875,128	0
240512	BLUFFTON TEL. CO., INC.	381,744	540,504	546,036	554,160	566,760	580,176	293,376	0

Table 3.26
Long-Term Support Payments by Study Area
(Dollars)

Study Area ID Code	Study Area Name	1998 Total	1999 Total	2000 Total	2001 Total	2002 Total	2003 Total	2004 Total	2005 Total
	SOUTH CAROLINA (CONT.)								
240515	CHESNEE TEL. CO.	139,968	135,732	137,124	139,164	142,320	145,692	73,674	0
240516	CHESTER TEL. CO.-SC	341,880	333,864	337,284	342,300	350,088	358,380	181,218	0
240517	ALLTEL SOUTH CAROLINA, INC.	714,072	832,620	841,140	853,656	873,072	893,736	442,416	0
240520	FARMERS TEL. COOP., INC-SC	2,785,080	2,669,808	2,697,108	2,737,272	2,799,516	2,865,780	1,449,126	0
240521	FORT MILL TEL. CO.	512,292	446,952	451,524	458,244	468,660	479,760	242,598	0
240523	HARGRAY TEL. CO., INC.	403,224	692,280	699,360	709,776	241,972	520,075	375,756	0
240527	HOME TEL. CO., INC.-SC	883,308	751,284	758,964	770,268	787,776	806,424	407,784	0
240528	HORRY TEL. COOP. INC.	34,344	0	0	0	0	0	0	0
240531	LANCASTER TEL. CO.	899,064	811,944	820,248	832,452	851,388	871,548	440,706	0
240532	LOCKHART TEL. CO., INC.	24,852	24,096	24,348	24,708	25,272	25,872	13,080	0
240533	MCCLELLANVILLE TEL. CO., INC.	191,652	194,844	196,836	199,764	204,312	195,894	93,798	0
240535	NORWAY TEL. CO., INC.	28,248	27,372	27,648	28,056	28,704	29,376	14,856	0
240536	PALMETTO RURAL TEL. COOP., INC.	284,820	291,300	294,276	298,656	305,448	312,684	158,112	0
240538	PIEDMONT RURAL TEL. COOP.	375,192	363,192	366,912	372,372	380,832	389,856	197,136	0
240539	PBT TELECOM, INC.	777,636	828,120	836,592	849,048	868,356	888,912	449,490	0
240541	RIDGEWAY TEL. CO., INC.	59,160	49,980	50,496	51,252	52,416	53,652	27,132	0
240542	ROCK HILL TEL. CO.	679,200	855,180	863,928	876,792	896,724	917,952	464,178	0
240544	ST. STEPHEN TEL. CO.	128,496	123,900	125,172	127,032	129,912	132,996	67,248	0
240546	SANDHILL TEL. COOP., INC.	324,528	312,108	315,300	320,004	327,276	335,028	169,410	0
240550	WEST CAROLINA RURAL TEL. COOP.	303,492	311,580	314,772	319,452	326,724	334,452	169,122	0
240551	WILLISTON TEL. CO.	448,212	389,352	393,336	399,192	378,462	319,098	144,912	0
TOTAL	SOUTH DAKOTA	4,389,072	4,989,084	5,040,072	5,115,180	5,274,207	6,417,324	3,453,158	527
391640	ARMOUR INDEPENDENT TELEPHONE CO.	44,424	42,648	43,080	43,728	44,724	45,780	23,148	0
391642	ALLIANCE COMMUNICATIONS COOP., INC. (BALTIC)	60,000	63,504	64,152	65,112	66,588	68,160	34,470	0
391647	CHEYENNE RIVER SIOUX TRIBAL TEL AUTH	187,788	248,688	251,232	254,964	260,760	266,940	134,982	0
391649	BERESFORD MUNICIPAL TEL. CO.	26,208	25,056	25,308	25,680	26,268	26,892	13,596	0
391650	CITY OF BROOKINGS MUNICIPAL TEL. DEPT.	100,752	90,492	91,416	92,784	92,274	94,530	49,116	0
391652	PRAIRIEWAVE COMMUNITY TELEPHONE, INC.	337,560	762,996	770,796	782,280	800,076	819,012	414,144	0
391653	CITY OF FAITH MUNICIPAL TEL CO	13,320	12,864	12,996	13,188	13,488	13,812	6,984	0
391654	INTERSTATE TELECOMMUNICATIONS COOP., INC.	469,512	453,432	458,064	464,892	475,464	486,720	246,114	0
391657	ALLIANCE COMMUNICATIONS COOP. INC (SPLITROCK)	112,224	106,896	107,988	109,596	112,092	114,744	58,020	0
391659	GOLDEN WEST TELECOMM. COOP, INC.	650,460	731,436	738,912	749,928	766,980	785,136	397,014	0
391660	MT. RUSHMORE TEL. CO.	130,872	123,900	125,172	127,032	129,924	132,996	67,254	0
391664	JAMES VALLEY COOPERATIVE TEL CO	187,944	197,232	199,248	202,212	206,808	211,704	107,052	0
391666	JEFFERSON TELEPHONE COMPANY - SD	7,404	30,684	30,996	31,464	32,172	32,940	16,656	0
391667	KADOKA TELEPHONE COMPANY	15,624	7,776	7,860	7,980	8,160	8,352	4,224	0
391668	KENNEBEC TELEPHONE COMPANY	71,988	58,896	59,496	60,384	61,752	63,216	31,968	0
391669	MCCOOK COOPERATIVE TELEPHONE CO.	93,444	90,732	91,656	93,024	95,148	97,392	49,248	0
391670	MIDSTATE COMMUNICATIONS, INC.	141,444	136,164	137,556	139,608	142,788	146,160	73,908	0
391671	WEST RIVER TELECOMMUNICATIONS COOP.(MOBRIDGE)	36,036	33,264	33,600	34,104	34,872	35,700	18,054	0
391674	ROBERTS COUNTY TEL. COOP. ASSN.	90,060	101,568	102,612	104,136	106,500	109,020	55,128	0
391676	SANTEL COMMUNICATIONS COOPERATIVE, INC.	92,148	159,396	161,028	163,428	167,136	171,096	86,520	0
391677	SIOUX VALLEY TELEPHONE COMPANY	158,388	152,544	154,104	156,396	159,960	163,740	82,800	0
391679	STOCKHOLM-STRANDBURG TEL. CO.	177,720	34,716	35,076	35,592	36,396	37,260	18,840	0
391680	VENTURE COMMUNICATIONS COOPERATIVE	482,964	511,776	517,008	524,712	536,640	549,348	277,788	0
391682	TRI-COUNTY TELCOM, INC.	24,360	23,724	23,964	24,324	24,888	25,476	12,882	0
391684	UNION TELEPHONE COMPANY	51,672	50,004	50,520	51,276	52,440	53,676	27,144	0
391685	VALLEY TELECOMM. COOP. ASSN.,INC.	29,220	101,424	102,456	103,980	106,344	108,864	55,050	0
391686	VIVIAN TELEPHONE COMPANY	440,052	434,544	438,984	445,524	455,652	466,440	235,866	0
391688	WESTERN TELEPHONE COMPANY	41,760	40,380	40,788	41,400	42,348	43,344	21,918	0
391689	WEST RIVER COOPERATIVE TEL. CO.	113,724	162,348	164,004	166,452	170,232	174,264	88,116	0
399001	WESTERN WIRELESS (PINE RIDGE RESERVATION)	0	0	0	0	45,333	127,772	39,492	0
399002	WESTERN WIRELESS	0	0	0	0	0	936,838	705,662	527
TOTAL	TENNESSEE	10,611,060	10,287,924	10,393,116	10,547,916	10,787,772	10,695,102	5,251,596	0
290280	ARDMORE TEL. CO., INC.	413,844	318,036	321,288	326,076	333,492	341,388	172,626	0
290552	CENTURYTEL OF ADAMSVILLE, INC.	584,196	708,756	716,004	726,672	743,196	760,776	384,702	0

Table 3.26
Long-Term Support Payments by Study Area
(Dollars)

Study Area ID Code	Study Area Name	1998 Total	1999 Total	2000 Total	2001 Total	2002 Total	2003 Total	2004 Total	2005 Total
	TENNESSEE (CONT.)								
290553	BEN LOMAND RURAL TEL. COOP., INC.	952,716	921,744	931,164	945,036	966,528	989,400	500,310	0
290554	BLEDSOE TEL. COOP.	290,736	281,160	284,040	288,264	294,828	301,800	152,610	0
290557	CENTURYTEL OF CLAIBORNE, INC.	510,468	555,468	561,144	569,508	582,456	596,244	301,500	0
290559	CONCORD TEL. EXCHANGE, INC.	127,284	92,052	92,988	94,380	96,528	98,808	49,968	0
290561	CROCKETT TEL., INC.	133,296	128,976	130,296	132,240	135,240	138,444	70,008	0
290562	DEKALB TEL. COOP, INC.	1,065,480	1,022,352	1,032,804	1,048,188	1,072,020	1,097,400	554,916	0
290565	HIGHLAND TEL. COOP., INC.-TN	686,940	669,948	676,800	686,880	702,492	719,124	363,636	0
290566	HUMPHREY'S COUNTY TEL. CO.	35,184	33,672	34,020	34,524	35,304	36,144	18,276	0
290570	LORETTO TEL. CO., INC.	173,004	167,316	169,032	171,552	175,452	179,604	90,816	0
290571	MILLINGTON TEL. CO., INC.	388,680	568,572	574,392	582,936	596,196	610,308	308,610	0
290573	NORTH CENTRAL TEL. COOP., INC.	1,042,116	883,320	892,356	905,640	926,244	948,168	479,454	0
290574	CENTURYTEL OF OOLTEWAH-COLLEGEDALE, INC.	95,988	89,532	90,444	91,800	93,888	96,108	48,594	0
290575	TENNESSEE TEL. CO.	2,019,540	2,212,152	2,234,772	2,268,048	2,319,624	2,026,530	868,200	0
290576	PEOPLES TEL. CO., INC.	124,440	120,048	121,272	123,084	125,880	128,868	65,160	0
290578	TELLICO TEL. CO., INC.	246,948	238,920	241,368	244,956	250,524	256,452	129,678	0
290579	TWIN LAKES TEL. COOP. CORP.	1,140,828	715,032	722,340	733,092	749,772	767,508	388,104	0
290581	UNITED TEL. CO.-TN	351,972	340,488	343,968	349,092	357,036	365,484	184,812	0
290583	WEST TENNESSEE TEL. CO., INC.	149,532	144,876	146,352	148,536	151,908	155,508	78,636	0
290584	YORKVILLE TEL. COOP., INC.	77,868	75,504	76,272	77,412	79,164	81,036	40,980	0
TOTAL	TEXAS	31,326,576	29,350,572	29,650,692	30,092,220	29,298,066	28,928,034	15,215,244	(101,199)
440425	CAMERON TELEPHONE COMPANY - TEXAS	86,676	95,220	96,192	97,632	99,852	102,204	51,684	0
442038	BLOSSOM TELEPHONE COMPANY	50,736	49,368	49,872	50,604	51,756	52,980	26,790	0
442039	BIG BEND TELEPHONE COMPANY INC.	1,701,540	1,716,768	1,734,324	1,760,148	1,636,260	1,678,872	931,830	0
442040	BRAZORIA TEL. CO.	671,700	702,432	709,620	720,180	736,560	753,984	381,264	0
442041	BRAZOS TELEPHONE COOPERATIVE INC.	345,732	264,312	267,012	270,996	277,152	283,716	143,466	0
442043	NORTH TEXAS TELEPHONE COMPANY	38,916	37,776	38,160	38,724	39,600	40,548	20,502	0
442046	CAP ROCK TELEPHONE COOPERATIVE, INC.	222,768	188,280	190,200	193,032	197,424	202,104	102,192	0
442052	CENTRAL TEXAS TELEPHONE CO-OP. INC.	1,113,072	1,029,288	1,039,812	1,055,292	1,079,292	1,104,840	558,678	0
442057	COLEMAN COUNTY TELEPHONE CO-OP. INC.	225,084	222,864	225,144	228,492	233,688	239,220	120,966	0
442059	COLORADO VALLEY TELEPHONE CO-OP. INC.	864,444	822,732	831,144	843,516	862,704	883,128	446,562	0
442060	COMANCHE COUNTY TEL COMPANY INC.	188,280	191,532	193,488	196,368	200,832	205,596	103,962	0
442061	COMMUNITY TELEPHONE COMPANY, INC.	147,264	162,432	164,088	166,536	170,328	174,360	88,164	0
442065	CUMBY TELEPHONE COOPERATIVE INC.	46,116	49,248	49,752	50,484	51,636	52,860	26,730	0
442066	DELL TELEPHONE CO-OP. INC. - TX	570,120	513,672	518,928	526,656	538,632	531,318	262,146	0
442068	EASTEX TELEPHONE COOPERATIVE INC.	2,602,512	2,233,056	2,255,892	2,289,492	2,341,548	2,396,976	1,212,066	0
442069	ELECTRA TELEPHONE COMPANY, INC.	374,328	365,736	369,480	374,976	383,496	332,790	141,144	0
442070	ETEX TELEPHONE COOPERATIVE INC.	1,340,436	1,162,488	1,174,380	1,191,864	1,167,840	1,196,688	630,978	0
442071	FIVE AREA TELEPHONE CO-OP. INC.	315,156	309,492	312,660	317,316	324,528	332,208	167,988	0
442072	FORT BEND TELEPHONE COMPANY	798,240	723,876	731,280	742,176	759,048	777,012	392,910	0
442073	BORDER TO BORDER COMMUNICATIONS	147,948	151,164	152,712	154,980	158,508	162,252	82,050	0
442076	GANADO TELEPHONE COMPANY INC.	202,824	255,216	257,832	261,660	267,612	273,948	138,528	0
442083	GUADALUPE VALLEY TEL CO-OP. INC.	2,035,764	1,535,460	1,551,156	1,574,256	1,610,064	1,648,164	833,424	0
442086	HILL COUNTRY TELEPHONE CO-OP. INC.	992,736	806,220	814,464	826,596	845,388	865,404	437,604	0
442090	ALENCO COMMUNICATIONS, INC.	608,640	615,396	621,684	630,948	645,288	660,564	334,026	0
442091	ETS TELEPHONE COMPANY, INC.	252,348	234,348	236,748	240,276	245,736	251,556	127,200	0
442093	INDUSTRY TELEPHONE COMPANY	331,632	380,904	384,804	390,528	399,408	408,864	206,748	0
442097	KERRVILLE TELEPHONE COMPANY	450,168	327,168	330,516	335,436	343,056	351,180	177,582	0
442101	CENTURYTEL OF LAKE DALLAS, INC.	457,620	556,416	562,104	570,480	583,452	588,360	296,844	0
442103	LA WARD TELEPHONE EXCHANGE INC.	102,012	139,308	140,736	142,836	146,076	149,544	75,618	0
442104	LAKE LIVINGSTON TEL. CO.	192,588	243,924	246,420	250,080	255,768	261,828	132,396	0
442105	LIPAN TELEPHONE COMPANY	226,824	265,692	268,404	272,400	278,604	285,192	144,210	0
442107	LIVINGSTON TELEPHONE COMPANY	183,192	177,156	178,968	181,632	185,760	190,152	96,156	0
442109	TXU COMMUNICATIONS TELEPHONE COMPANY	3,802,236	3,708,120	3,746,040	3,801,828	2,814,594	2,372,520	1,503,582	0
442112	MID-PLAINS RURAL TEL. CO-OP. INC.	309,516	268,728	271,476	275,520	281,784	288,456	145,860	0
442116	MUENSTER TEL. CORP. OF TX DBA NORTEX COMM.	478,068	458,532	463,224	470,112	480,804	492,192	248,880	0
442117	CENTURYTEL OF PORT ARANSAS, INC.	210,984	167,076	168,780	171,300	175,188	179,340	90,684	0
442130	PEOPLES TELEPHONE COOPERATIVE - TX	708,660	840,516	849,108	861,756	881,352	902,220	456,222	0

Table 3.26
Long-Term Support Payments by Study Area
(Dollars)

Study Area ID Code	Study Area Name	1998 Total	1999 Total	2000 Total	2001 Total	2002 Total	2003 Total	2004 Total	2005 Total
	TEXAS (CONT.)								
442131	POKA-LAMBRO TELEPHONE COOPERATIVE, INC.	487,716	465,396	470,160	477,156	478,626	458,292	223,836	0
442134	RIVIERA TELEPHONE COMPANY INC.	231,300	271,584	274,356	278,448	284,772	291,516	147,408	0
442135	SOUTHWEST TEXAS TELEPHONE COMPANY	720,408	751,188	758,868	770,160	787,680	806,328	407,730	0
442140	CENTURYTEL OF SAN MARCOS, INC.	525,468	699,780	706,932	717,468	682,464	699,840	379,830	0
442141	SANTA ROSA TEL. COOP.,INC.	208,320	199,896	201,936	204,948	209,604	214,560	108,498	0
442143	SOUTH PLAINS TEL. COOP.,INC.	188,436	195,516	197,520	200,460	205,020	209,868	106,122	0
442150	TATUM TEL. CO.	178,548	153,984	155,556	157,884	161,472	165,288	83,580	0
442151	TAYLOR TEL. CO-OP.,INC.	502,956	328,884	332,244	337,188	344,856	353,028	178,512	0
442153	TEXAS-ALLTEL, INC.	1,657,356	1,624,752	1,641,360	1,665,816	1,574,706	1,178,724	627,234	0
442159	VALLEY TELEPHONE CO-OP. INC. - TX	1,828,140	1,408,584	1,422,984	1,444,176	1,477,020	1,511,976	764,556	0
442166	WEST TEXAS RURAL TEL. CO-OP. INC.	647,832	528,612	534,012	541,968	554,292	567,420	286,926	0
442168	WES-TEX TELEPHONE CO-OP.	143,712	158,268	159,888	162,264	165,960	169,884	85,902	0
442170	XIT RURAL TELEPHONE CO-OP. INC.	609,072	592,212	598,272	607,176	620,976	635,676	321,438	0
449003	WESTERN WIRELESS	0	0	0	0	0	(7,506)	101,199	(101,199)
449015	GRANDE COMMUNICATIONS NETWORKS, INC.	0	0	0	0	0	0	54,837	0
TOTAL	UTAH	1,585,764	1,472,940	1,488,012	1,510,188	1,544,508	1,581,084	799,488	0
502277	CENTRAL UTAH TEL. INC.	88,236	120,792	122,028	123,852	126,660	129,660	65,568	0
502278	EMERY TELEPHONE DBA EMERY TELCOM	63,780	87,552	88,452	89,760	91,812	93,984	47,520	0
502279	GUNNISON TEL. CO.	34,476	33,072	33,408	33,900	34,668	35,496	17,946	0
502282	MANTI TELEPHONE COMPANY	36,456	35,052	35,412	35,940	36,756	37,632	19,026	0
502283	SKYLINE TELECOM	50,808	49,092	49,596	50,340	51,480	52,704	26,646	0
502284	BEEHIVE TELEPHONE CO., INC., UT	64,008	0	0	0	0	0	0	0
502286	SOUTH CENTRAL UTAH TEL. ASSN. INC.	478,704	385,644	389,592	395,400	404,388	413,952	209,322	0
502287	UINTAH BASIN TEL. ASSN. INC.DBA UBTA COMMUN.	510,996	486,024	490,992	498,312	509,640	521,700	263,808	0
502288	ALL WEST COMMUNICATIONS-UT	205,860	229,032	231,372	234,816	240,156	245,844	124,314	0
503032	BEAR LAKE COMMUNICATIONS	52,440	46,680	47,160	47,868	48,948	50,112	25,338	0
TOTAL	VERMONT	3,357,552	2,364,576	2,388,756	2,424,312	2,479,464	2,538,132	1,283,448	0
140053	FRANKLIN TEL. CO.-VT	29,544	28,728	29,028	29,448	30,120	30,828	15,594	0
140058	LUDLOW TEL. CO.	127,896	106,896	107,988	109,596	112,092	114,744	58,020	0
140061	NORTHFIELD TEL. CO.	81,120	74,064	74,820	75,936	77,664	79,500	40,200	0
140062	PERKINSVILLE TEL. CO.	43,632	39,768	40,176	40,764	41,700	42,684	21,582	0
140064	SHOREHAM TEL. CO., INC.	111,276	107,436	108,540	110,148	112,656	115,320	58,314	0
140068	TOPSHAM TEL. CO., INC.	32,208	34,164	34,512	35,028	35,820	36,672	18,540	0
140069	WAITSFIELD/FAYSTON TEL. CO.	1,150,176	841,968	850,572	863,244	882,876	903,768	457,008	0
143331	NORTHLAND TELEPHONE COMPANY OF VERMONT	471,204	422,988	427,308	433,680	443,544	454,044	229,596	0
147332	VERMONT TELEPHONE COMPANY, INC.	1,310,496	708,564	715,812	726,468	742,992	760,572	384,594	0
TOTAL	VIRGIN ISLANDS	4,984,620	7,133,280	7,206,216	7,313,544	7,479,852	7,656,900	3,871,830	0
643300	VIRGIN ISLANDS TEL. CORP. DBA INNOVATIVE TEL	4,984,620	7,133,280	7,206,216	7,313,544	7,479,852	7,656,900	3,871,830	0
TOTAL	VIRGINIA	3,268,404	3,308,460	3,342,300	3,392,076	3,464,832	3,490,458	1,764,364	0
190217	AMELIA TEL. CORP.	314,736	295,704	298,728	303,180	310,080	288,318	133,398	0
190219	BUGGS ISLAND TEL. COOP.	89,664	86,340	87,228	88,524	90,528	92,676	46,860	0
190220	BURKE'S GARDEN TEL. CO., INC.	12,372	12,132	12,252	12,432	12,720	13,020	6,582	0
190225	CITIZENS TEL. COOP.-VA	196,464	189,900	191,844	194,688	199,116	203,832	103,074	0
190226	NTELOS, INC.	738,864	709,272	716,520	727,188	743,724	761,328	384,978	0
190236	NORTH RIVER TEL. COOP.	37,596	36,516	36,888	37,440	38,292	39,204	19,824	0
190237	HIGHLAND TEL. COOP.-VA	54,216	52,572	53,112	53,904	55,128	56,436	28,536	0
190238	MOUNTAIN GROVE-WILLIAMSVILLE TEL. CO.	85,236	83,196	84,048	85,308	87,240	89,304	45,162	0
190239	NEW HOPE TEL. CO.-VA	33,204	32,232	32,568	33,048	33,804	34,596	17,496	0
190243	PEMBROKE TEL. COOP.	84,480	81,768	82,608	83,832	85,740	87,768	44,382	0
190244	PEOPLES MUTUAL TEL. CO.-VA	251,172	241,668	244,140	247,776	253,404	259,404	131,172	0
190248	SCOTT COUNTY TEL. COOP. INC.	191,172	185,040	186,936	189,720	194,040	198,624	100,440	0
190249	ROANOKE & BOTETOURT TEL. CO.	469,848	631,224	637,680	647,172	661,884	677,556	342,618	0
190250	SHENANDOAH TEL. CO.	492,780	473,208	478,044	485,172	496,200	507,948	256,848	0
190253	VIRGINIA TEL. CO.	19,344	16,956	17,124	17,388	17,784	18,204	9,204	0

Table 3.26
Long-Term Support Payments by Study Area
(Dollars)

Study Area ID Code	Study Area Name	1998 Total	1999 Total	2000 Total	2001 Total	2002 Total	2003 Total	2004 Total	2005 Total
	VIRGINIA (CONT.)								
193029	NEW CASTLE TEL. CO.	197,256	180,732	182,580	185,304	185,148	162,240	71,910	0
199001	VIRGINIA CELLULAR LLC	0	0	0	0	0	0	21,880	0
TOTAL	WASHINGTON	12,093,252	13,133,580	13,267,908	15,576,630	14,457,411	15,565,225	9,274,016	(23,511)
522404	ASOTIN TELEPHONE COMPANY - WA	94,824	144,144	145,620	147,792	149,886	142,524	68,262	0
522408	CENTURYTEL OF WASHINGTON, INC.	7,640,868	8,605,404	8,693,400	8,822,856	9,023,496	9,237,084	4,670,868	0
522410	CENTURYTEL OF COWICHE, INC.	92,604	74,580	75,348	76,464	66,966	59,400	31,590	0
522412	ELLENSBURG TELEPHONE COMPANY	183,888	101,676	102,720	104,256	106,620	109,140	55,194	0
522417	HAT ISLAND TELEPHONE COMPANY	11,328	9,072	9,168	9,300	8,436	6,006	2,328	0
522418	PEND OREILLE TELEPHONE COMPANY	156,564	262,044	264,720	268,668	274,776	281,280	142,230	0
522419	HOOD CANAL TELEPHONE COMPANY	124,032	121,692	122,940	124,764	115,626	118,638	66,054	0
522423	INLAND TELEPHONE COMPANY - WA	240,360	265,896	268,620	272,616	278,808	285,408	144,324	0
522426	KALAMA TELEPHONE COMPANY	207,384	216,780	219,000	222,252	227,304	232,692	117,660	0
522427	LEWIS RIVER TELEPHONE COMPANY INC.	123,996	186,744	188,652	191,460	195,816	200,448	101,358	0
522430	MCDANIEL TELEPHONE COMPANY	112,908	109,092	110,208	111,852	114,396	117,096	59,214	0
522431	MASHELL TELECOM INC.	343,476	354,600	358,224	363,564	371,832	380,628	192,474	0
522437	PIONEER TELEPHONE COMPANY	55,992	58,512	59,112	59,988	61,356	62,808	31,758	0
522442	ST. JOHN TELEPHONE CO.	47,868	44,268	44,724	45,384	46,416	47,520	24,030	0
522446	TENINO TEL. CO.	278,136	268,176	270,924	274,944	281,196	287,856	145,560	0
522447	TOLEDO TELEPHONE COMPANY INC.	321,420	375,384	379,224	384,864	393,624	402,936	203,748	0
522451	WESTERN WAHKIAKUM COUNTY TEL COMPANY	426,324	383,544	387,468	393,240	402,180	411,708	208,182	0
522452	WHIDBEY TEL. CO.	1,087,584	993,228	1,003,380	1,018,332	1,041,480	949,242	545,388	0
522453	YCOM NETWORKS, INC.	543,696	558,744	564,456	572,856	503,220	457,200	247,140	0
529001	UNITED STATES CELLULAR CORPORATION	0	0	0	2,111,178	793,977	1,183,088	1,497,812	10,788
529002	RCC MINNESOTA, INC.	0	0	0	0	0	483,515	608,031	(25,022)
529003	WASHINGTON RSA NO. 8 LIMITED PARTNERSHIP	0	0	0	0	0	89,769	100,552	(6,793)
529004	EASTERN SUB-RSA LIMITED PARTNERSHIP	0	0	0	0	0	19,239	10,259	(2,484)
TOTAL	WEST VIRGINIA	1,166,220	1,050,600	1,061,352	1,077,144	1,101,636	1,127,724	570,246	0
200256	ARMSTRONG TEL. CO.-WV	88,068	85,356	86,232	87,504	89,496	91,620	46,326	0
200257	SPRUCE KNOB SENECA ROCKS TEL., INC.	29,976	28,944	29,244	29,676	30,348	31,068	15,708	0
200258	WAR ACQUISITION CORP. DBA WAR TELEPHONE CO.	42,924	41,448	41,868	42,504	43,464	44,496	22,500	0
200259	HARDY TELECOMMUNICATIONS, INC.	657,828	562,320	568,068	576,528	589,644	603,600	305,220	0
200267	ARMSTRONG TEL. CO.	267,408	255,264	257,880	261,708	267,660	273,996	138,552	0
200277	WEST SIDE TEL. CO.-WV	80,016	77,268	78,060	79,224	81,024	82,944	41,940	0
TOTAL	WISCONSIN	13,786,572	13,294,332	12,832,080	13,023,234	13,219,584	14,342,192	7,926,280	496,745
330841	CENTURYTEL OF THE MIDWEST-WI/CENCOM	1,008,480	710,976	718,248	728,940	745,512	763,164	385,902	0
330842	AMERY TELCOM, INC.	138,768	133,212	134,580	136,584	139,692	142,992	72,306	0
330843	AMHERST TEL. CO.	157,488	152,820	154,380	156,684	160,248	164,040	82,950	0
330844	BADGER TELECOM, INC.	224,808	218,028	220,260	223,536	228,612	234,024	118,338	0
330846	BALDWIN TELCOM., INC.	61,476	58,212	58,812	59,688	61,044	62,496	31,602	0
330847	BELMONT TEL. CO.	25,992	25,128	25,380	25,764	26,352	26,976	13,644	0
330848	BERGEN TEL. CO.	19,476	19,032	19,224	19,512	19,956	20,424	10,332	0
330849	BLACK EARTH TEL. CO.	50,436	48,960	49,464	50,196	51,336	52,548	26,574	0
330850	BLOOMER TEL. CO.	87,648	84,732	85,596	86,880	88,848	90,960	45,990	0
330851	BONDUEL TEL. CO.	61,656	59,868	60,480	61,380	62,784	64,272	32,496	0
330855	BRUCE TEL. CO., INC.	118,068	92,232	93,180	94,560	96,708	99,000	50,064	0
330856	BURLINGTON BRIGHTON & WHEATLAND TEL.	68,532	65,268	65,940	66,924	68,448	70,068	35,430	0
330857	CENTURYTEL OF THE MIDWEST-WI/CASCO	26,028	27,624	27,912	28,320	28,968	29,652	14,994	0
330859	CENTRAL STATE TEL. CO.	582,816	624,396	630,780	640,176	654,732	617,790	290,634	0
330860	CHEQUAMEGON COMMUNICATIONS COOPERATIVE, INC.	463,044	487,152	492,132	499,464	510,828	522,912	264,420	0
330861	CHIBARDUN TEL. COOP., INC.	170,112	165,960	167,652	170,160	174,024	178,140	90,078	0
330863	CITIZENS TEL. COOP., INC.-WI	73,116	70,728	71,448	72,516	74,172	75,924	38,394	0
330865	CLEAR LAKE TEL. CO., INC.-WI	35,520	34,188	34,536	35,052	35,844	36,696	18,552	0
330866	COCHRANE COOP. TEL. CO.	38,472	37,116	37,500	38,052	38,916	39,840	20,142	0
330868	COON VALLEY FARMERS TEL. CO., INC.	82,680	80,172	80,988	82,200	84,072	86,064	43,518	0
330870	RHINELANDER TEL CO (CRANDON) DBA FRONTIER	305,604	295,572	0	0	0	0	0	0

Table 3.26
Long-Term Support Payments by Study Area
(Dollars)

Study Area ID Code	Study Area Name	1998 Total	1999 Total	2000 Total	2001 Total	2002 Total	2003 Total	2004 Total	2005 Total
	WISCONSIN (CONT.)								
330872	CUBA CITY TEL. EXCH. CO.	42,516	40,908	41,328	41,940	42,888	43,908	22,200	0
330875	DICKEYVILLE TEL. CO.	34,968	33,792	34,140	34,644	35,436	36,276	18,342	0
330877	CENTURYTEL OF FAIRWATER-BRANDON-ALTO, INC.	76,740	56,232	56,808	57,648	58,968	57,678	28,224	0
330879	FARMERS IND. TEL. CO.-WI	67,212	64,416	65,076	66,048	67,548	69,144	34,962	0
330880	FARMERS TEL. CO.-WI	164,856	158,904	160,524	162,924	166,632	170,568	86,256	0
330881	MID-PLAINS TEL., INC.	304,812	278,724	281,580	285,768	292,260	299,184	151,284	0
330884	CENTURYTEL OF FORESTVILLE, INC.	372,996	320,448	323,724	328,536	287,994	249,666	129,768	0
330889	HAGER TELECOM, INC.	45,864	44,472	44,928	45,600	46,632	47,736	24,138	0
330891	RHINELANDER TEL-HEADWATRS DBA FRONTIER RIB LK	158,364	126,408	0	0	0	0	0	0
330892	HILLSBORO TEL. CO., INC.	50,724	48,012	48,504	49,224	50,340	51,540	26,058	0
330896	LAKEFIELD TEL. CO.	61,440	59,712	60,324	61,224	62,616	64,092	32,412	0
330898	CENTURYTEL OF LARSEN-READFIELD, INC.	115,764	139,116	140,544	142,632	145,872	149,328	75,510	0
330899	LA VALLE TEL. COOP.	73,260	71,184	71,916	72,984	74,640	76,404	38,634	0
330900	LEMONWEIR VALLEY TEL. CO.	96,900	93,648	94,608	96,012	98,196	100,524	50,832	0
330902	LUCK TEL. CO.	66,768	64,512	65,172	66,144	67,644	69,252	35,016	0
330905	MANAWA TEL. CO.	82,848	80,508	81,336	82,536	84,420	86,412	43,698	0
330908	MARQUETTE-ADAMS TEL. COOP., INC.	32,748	57,960	58,548	59,424	60,780	62,220	31,458	0
330909	MIDWAY TEL. CO.	220,620	244,560	247,056	250,740	244,272	175,698	59,742	0
330910	MILLTOWN MUTUAL TEL. CO.	41,748	16,608	16,776	17,016	17,412	17,820	9,012	0
330913	CENTURYTEL OF MONROE COUNTY, INC.	193,920	250,212	252,768	256,536	262,368	268,572	135,810	0
330914	EASTCOAST TELECOM, INC.	202,716	196,500	198,504	201,468	206,052	210,924	106,656	0
330915	MOSINEE TEL. CO.	131,112	126,720	128,016	129,924	132,888	136,032	68,784	0
330916	MOUNT HOREB TEL. CO.	239,520	334,452	337,872	342,912	350,712	348,888	173,664	0
330917	MOUNT VERNON TEL. CO.	73,932	139,392	140,820	142,920	146,172	149,628	75,660	0
330918	NELSON TEL. COOP.	117,504	113,784	114,948	116,664	119,316	122,136	61,758	0
330920	NIAGARA TEL. CO.	21,264	110,424	111,552	113,208	115,788	118,524	59,934	0
330922	CENTURYTEL OF THE MIDWEST-WI/NORTHWEST	680,100	162,708	164,376	166,824	170,616	174,660	88,314	0
330924	CENTURYTEL OF THE MIDWEST-KENDALL, INC.	24,336	23,640	23,880	24,240	24,792	25,380	12,834	0
330925	BAYLAND TEL, INC.	62,628	60,756	61,380	62,292	63,708	65,220	32,976	0
330930	GRANTLAND TELECOM, INC.	124,752	120,612	121,848	123,660	126,468	129,468	65,466	0
330931	CENTURYTEL OF SOUTHERN WISCONSIN, INC.	206,676	217,548	219,768	223,044	221,724	227,124	118,080	0
330936	INDIANHEAD TEL. CO.	225,732	278,916	281,772	285,972	271,392	259,050	133,980	0
330937	PRICE COUNTY TEL. CO.	231,024	190,224	192,168	195,024	199,464	191,658	92,010	0
330938	NORTHEAST TEL. CO.	227,076	219,804	222,048	225,360	230,484	235,944	119,310	0
330940	RHINELANDER TEL CO DBA FRONTIER RIB LAKE	51,576	95,484	0	0	0	0	0	0
330941	RHINELANDER TEL CO (RIB LAKE) DBA FRONTIER	87,876	74,736	0	0	0	0	0	0
330942	RICHLAND-GRANT TEL. COOP., INC.	99,648	96,540	97,524	98,976	101,232	103,620	52,398	0
330943	RIVERSIDE TELECOM, INC.	85,896	82,872	83,724	84,972	86,904	88,956	44,982	0
330944	FRONTIER COMM.-ST. CROIX, INC.	132,192	115,380	116,556	118,296	120,984	123,840	62,622	0
330945	SCANDINAVIA TEL. CO.	87,132	84,396	85,260	86,532	88,500	90,588	45,810	0
330946	SHARON TEL. CO.	30,144	28,932	29,232	29,664	30,336	31,056	15,702	0
330949	SIREN TEL. CO., INC.	63,156	60,912	61,536	62,460	63,876	65,388	33,066	0
330950	CENTURYTEL OF NORTHWEST WISCONSIN, INC.	1,507,992	1,567,500	1,583,532	1,607,100	1,643,652	1,682,556	850,812	0
330951	SOMERSET TEL. CO., INC.	23,532	21,756	21,984	22,296	22,812	23,352	11,808	0
330952	SOUTHEAST TEL. CO. OF WIS., INC.	57,780	165,612	167,304	169,800	163,044	167,154	89,892	0
330953	SPRING VALLEY TEL. CO., INC.	27,612	26,604	26,880	27,276	27,888	28,548	14,436	0
330954	STOCKBRIDGE & SHERWOOD TEL. CO.	108,972	105,672	106,752	108,348	110,808	113,436	57,360	0
330955	STATE LONG DISTANCE TEL. CO.	165,696	158,112	159,732	162,108	165,792	169,716	85,818	0
330956	CENTURYTEL OF NORTHERN WISCONSIN, INC.	1,473,084	1,355,220	1,369,080	1,389,468	1,421,064	1,454,700	735,588	0
330958	TENNEY TEL. CO.	56,880	54,996	55,560	56,376	57,456	54,516	25,914	0
330960	TRI-COUNTY TEL. COOP., INC.-WI	146,364	131,124	132,468	134,436	137,496	140,748	71,172	0
330962	UNION TEL. CO.	141,600	136,944	138,348	140,400	143,592	147,000	74,328	0
330963	UTELCO, INC.	0	83,028	83,880	85,128	84,948	78,852	37,524	0
330966	VERNON TEL. COOP.	224,880	217,968	220,200	223,476	228,564	233,976	118,314	0
330967	FRONTIER COMM. OF VIROQUA, INC.	101,340	96,348	97,332	98,784	101,028	103,416	52,296	0
330968	WAUNAKEE TEL. CO.	110,844	105,084	106,164	107,736	110,184	112,800	57,036	0
330970	CENTURYTEL OF THE MIDWEST-WI/WAYSIDE	189,204	182,928	184,800	187,560	191,820	196,356	99,294	0
330971	WEST WISCONSIN TELCOM COOP., INC.	97,776	92,808	93,756	95,160	97,320	99,624	50,376	0

Table 3.26
Long-Term Support Payments by Study Area
(Dollars)

Study Area ID Code	Study Area Name	1998 Total	1999 Total	2000 Total	2001 Total	2002 Total	2003 Total	2004 Total	2005 Total
	WISCONSIN (CONT.)								
330973	WITTENBERG TEL. CO.	41,736	116,184	117,372	119,112	121,824	108,720	47,838	0
339001	CTC TELCOM, INC.	0	0	0	90	870	0	0	0
339004	BAYLAND COMMUNICATIONS, INC.	0	0	0	0	0	0	231	0
339006	MIDWEST WIRELESS WISCONSIN, LLC	0	0	0	0	0	1,801	43,831	(10,112)
339007	UNITED STATES CELLULAR CORPORATION	0	0	0	0	0	1,052,833	904,102	474,262
339009	NPCR, INC.	0	0	0	0	0	0	13,116	42
339010	WISCONSIN RSA #4 LIMITED PARTNERSHIP	0	0	0	0	0	0	16,228	(7,297)
339012	WISCONSIN RSA #10 LIMITED PARTNERSHIP	0	0	0	0	0	0	7,032	49,125
339013	METRO SOUTHWEST PCS, LLP	0	0	0	0	0	0	1,500	(669)
339014	BROWN COUNTY MSA CELLULAR LTD. PARTNERSHIP	0	0	0	0	0	0	17,794	(17,794)
339015	NSIGHTTEL WIRELESS, LLC	0	0	0	0	0	0	1,755	(588)
339016	WISCONSIN RSA #3 LIMITED PARTNERSHIP	0	0	0	0	0	0	4,290	0
339017	ALLTEL COMMUNICATIONS, INC.	0	0	0	0	0	0	252,873	(22,092)
339920	AMERICAN CELLULAR CORP. (WI)	0	0	0	0	0	0	0	31,868
TOTAL	WYOMING	3,661,764	4,455,408	4,500,960	4,568,004	4,671,864	5,311,505	2,899,035	0
512251	RANGE TEL. COOPERATIVE INC.-WY	1,562,724	1,744,836	1,762,680	1,788,924	1,829,604	1,872,912	947,064	0
512289	CHUGWATER TELEPHONE COMPANY	24,708	23,268	23,508	23,856	24,396	24,972	12,630	0
512290	ALL WEST COMMUNICATIONS-WY	432	8,688	8,772	8,904	9,108	9,324	4,716	0
512291	DUBOIS TELEPHONE EXCHANGE INC.	484,860	458,748	463,440	470,340	481,032	492,420	249,000	0
512295	SILVER STAR TEL. CO.- WY	313,620	385,416	389,352	395,160	404,148	413,712	209,202	0
512296	TRI-COUNTY TEL. ASSN. INC.-WY	728,088	1,258,188	1,271,052	1,289,988	1,319,316	1,350,540	682,926	0
512297	UNION TELEPHONE CO.	418,104	489,552	494,556	501,924	513,336	525,492	265,722	0
512299	CENTURYTEL OF WYOMING, INC.	129,228	86,712	87,600	88,908	90,924	93,084	47,070	0
519002	WESTERN WIRELESS	0	0	0	0	0	529,049	295,722	0
519905	UNION TELEPHONE CO. DBA UNION CELLULAR	0	0	0	0	0	0	184,983	0
TOTAL	INDUSTRY	472,766,898	473,331,864	478,383,390	492,134,676	493,045,583	504,088,666	274,822,502	(216,648)

Source: Universal Service Administrative Company filings to the FCC.

Note: Payments are actual disbursements made in each year and may include out-of-year adjustments to payments made for previous years.
Long Term Support was merged into Interstate Common Line Support effective July 2004. All payments and refunds shown for 2005 are out-of-year adjustments.

Table 3.27
Interstate Common Line Support Trued-up Payments by Study Area
(Dollars)

Study Area ID Code	Study Area Name	2002 Total	2003 Total	2004 Total	2005 Total	2006 Total
TOTAL	ALABAMA	2,997,286	6,706,895	12,311,706	17,912,850	19,699,011
250282	BLOUNTSVILLE TEL. CO., INC.	61,434	232,916	243,768	414,235	431,874
250283	BRINDLEE MOUNTAIN TEL. CO.	140,335	372,865	611,194	856,110	847,098
250284	BUTLER TEL. CO., INC.	0	0	296,338	503,268	581,982
250285	CASTLEBERRY TEL. CO., INC.	21,907	51,282	75,088	94,543	97,722
250286	NATIONAL TEL. CO. OF AL	54,506	266,731	339,832	451,591	398,892
250290	FARMERS TEL. COOP., INC.-AL	338,776	911,539	1,194,168	2,260,159	1,913,544
250295	GRACEBA TOTAL COMM.	204,976	226,575	409,072	694,541	503,526
250298	GULF TEL. CO.-AL	701,006	1,760,676	3,455,284	3,389,004	4,122,348
250299	HAYNEVILLE TEL. CO., INC.	89,391	103,884	250,220	371,586	378,558
250300	HOPPER TELECOMMUNICATIONS CO., INC.	178,709	361,317	569,492	662,121	798,570
250301	FRONTIER COMM. OF LAMAR COUNTY, INC.	61,795	138,567	178,548	196,637	199,524
250302	ALLTEL ALABAMA	0	16,324	333,924	900,407	1,126,872
250304	MILLRY TEL. CO., INC.	14,691	0	216,240	503,970	603,042
250305	MON-CRE TEL. COOP. INC.	160,165	306,195	530,618	906,839	641,298
250307	MOUNDVILLE TEL. CO.	116,713	217,672	313,106	371,099	424,344
250308	NEW HOPE TEL. COOP., INC.-AL	342,909	479,190	551,338	928,235	701,676
250311	OAKMAN TEL. CO., INC.	39,619	86,837	149,002	206,471	227,562
250312	OTELCO TELEPHONE LLC	71,798	188,040	335,140	443,658	459,372
250314	PEOPLES TEL. CO.	53,976	120,693	700,388	1,347,049	1,399,176
250315	PINE BELT TEL. CO.	93,572	150,199	355,674	403,182	537,522
250316	RAGLAND TEL. CO.	56,171	137,551	235,944	409,027	329,208
250317	ROANOKE TEL. CO., INC.	75,973	233,090	385,728	487,860	524,562
250322	UNION SPRINGS TEL. CO.	114,923	277,179	362,474	429,743	461,370
259001	RCC HOLDINGS	3,941	39,438	124,080	184,416	189,723
259004	CELLULAR SOUTH LICENSES, INC. (ALABAMA)	0	28,135	80,543	99,574	156,789
259005	CORR WIRELESS COMMUNICATIONS, LLC	0	0	0	0	542,430
259007	NPCR, INC.	0	0	14,503	397,525	1,100,427
TOTAL	ALASKA	4,387,324	15,550,250	28,436,936	51,163,032	59,194,551
613000	ACS OF ANCHORAGE, INC.	0	2,392,986	3,105,724	4,937,701	3,370,302
613001	ARCTIC SLOPE TEL. ASSOCIATION COOP.INC.	403,698	1,246,470	1,349,296	1,873,169	1,343,220
613002	BETTLES TELEPHONE CO. INC.	2,887	0	13,522	37,494	29,844
613003	BRISTOL BAY TELEPHONE COOP. INC.	89,095	249,232	390,568	457,079	523,440
613004	BUSH-TELL INC.	50,918	136,973	267,268	484,361	436,614
613005	CIRCLE UTILITIES	3,309	3,758	12,514	12,449	14,718
613006	COPPER VALLEY TEL. COOP. INC.	462,107	1,126,916	1,836,894	2,730,326	2,964,636
613007	CORDOVA TELEPHONE COOPERATIVE, INC.	65,327	181,635	268,484	383,129	512,406
613008	ACS OF FAIRBANKS, INC.	67,507	981,564	1,852,990	2,935,542	2,824,104
613010	ACS - NORTHLAND GLACIER STATE	350,841	1,441,365	3,586,866	6,750,043	5,706,000
613011	INTERIOR TELEPHONE COMPANY INC.	473,237	923,766	1,459,512	2,114,003	2,079,438
613012	ACS - ALASKA JUNEAU	100,321	499,515	587,024	862,751	308,586
613013	KETCHIKAN PUBLIC UTILITIES	422,949	883,005	1,189,810	1,427,755	1,246,716
613015	MATANUSKA TELEPHONE ASSOC., INC.	668,749	1,393,373	5,028,464	9,892,859	11,263,278
613016	MUKLUK TEL. COMPANY, INC.	114,691	281,023	358,140	533,011	504,444
613017	ALASKA TELEPHONE COMPANY	565,349	1,029,590	1,213,954	1,154,172	1,256,988
613018	NUSHAGAK ELECTRIC & TELEPHONE COOP., INC.	30,269	149,840	242,150	499,429	402,642
613019	OTZ TELEPHONE COOPERATIVE, INC.	157,601	351,540	548,832	602,250	690,432
613020	ACS - NORTHLAND SITKA	96,086	412,329	780,116	1,202,641	998,646
613022	ACS - ALASKA GREATLAND	5,580	83,596	122,668	147,755	141,870
613023	UNITED UTILITIES INC.	164,708	310,385	845,060	1,118,291	1,469,730
613025	YUKON TELEPHONE COMPANY, INC.	29,301	47,134	118,984	120,978	178,296
613026	NORTH COUNTRY TELEPHONE COMPANY	5,951	13,657	23,368	30,114	27,738
613028	SUMMIT TEL & TEL CO OF ALASKA	56,822	173,316	200,988	291,288	266,790
619001	GCI COMMUNICATIONS CORP.	21	1,237,282	2,936,378	3,921,375	4,264,347
619002	ALASKA DIGITEL LLC	0	0	97,362	463,288	910,170
619003	MATANUSKA-KENAI, INC.	0	0	0	1,969,601	2,381,625
619004	DOBSON CELLULAR SYSTEMS, INC.	0	0	0	0	6,324,780
619005	ALASKA COMMUNICATIONS SYSTEMS HOLDING, INC.	0	0	0	4,210,178	6,752,751
TOTAL	AMERICAN SAMOA	144,933	547,316	602,696	1,371,487	786,390
673900	AMERICAN SAMOA TELECOMMUNICATIONS AUTHORITY	144,933	547,316	602,696	1,371,487	786,390
TOTAL	ARIZONA	2,395,184	5,884,058	8,430,613	11,891,383	12,430,080
452169	SAN CARLOS APACHE TELECOMM. UTILITY, INC.	261,371	497,576	631,152	886,555	928,572
452171	ARIZONA TEL. CO.	7,522	0	184,726	369,852	431,892
452173	TOHONO O'ODHAM UTILITY AUTHORITY	64,302	168,107	438,700	636,744	739,170
452174	SOUTHWESTERN TEL. CO.	140,721	258,535	367,184	557,227	653,094
452175	CENTURYTEL OF SOUTHWEST, INC.-AZ	28,395	51,502	128,176	218,460	207,270
452176	VALLEY TELEPHONE COOPERATIVE INC-AZ	752,699	2,243,717	3,014,726	3,663,407	3,998,454
452179	GILA RIVER TELECOMMUNICATIONS, INC.	191,656	484,727	703,414	1,033,692	1,016,424
452191	ACCIPITER COMMUNICATIONS, INC.	127,296	269,537	340,970	621,629	533,538
452200	FORT MOJAVE TELECOMMUNICATIONS, INC.	68,948	163,300	235,626	306,737	384,948
452226	MIDVALE TELEPHONE EXCHANGE, INC.-ARIZONA	27,058	177,864	350,804	611,298	544,890
453334	TABLE TOP TELEPHONE COMPANY, INC.	352,321	746,441	1,014,840	1,359,071	1,441,644
457991	SADDLEBACK COMMUNICATIONS COMPANY	338,280	668,361	754,224	958,945	875,094
459001	SMITH BAGLEY, INC.	34,616	154,391	266,071	667,766	675,090
TOTAL	ARKANSAS	10,561,406	21,278,826	36,807,579	43,782,381	48,195,996
401142	CENTURYTEL OF NW ARKANSAS, LLC - RUSSELLVILLE	3,456,798	6,902,921	7,537,962	5,309,180	7,844,964
401143	CENTURYTEL OF NW ARKANSAS, LLC-SILOAM SPRINGS	661,219	1,413,516	1,494,452	1,395,762	1,597,938
401144	CENTURYTEL OF CENTRAL ARKANSAS, LLC	3,890,216	7,660,458	7,941,936	7,357,687	8,625,414
401691	ALLTEL ARKANSAS, INC.	0	0	765,604	2,606,868	3,233,640
401692	ARKANSAS TELEPHONE COMPANY	13,204	33,835	93,894	202,519	152,598
401697	CENTRAL ARKANSAS TEL. COOP INC.	188,983	378,876	427,278	539,856	432,882
401698	CLEVELAND CTY TEL. CO.	0	0	124,986	214,260	223,560
401699	DECATUR TELEPHONE CO INC- ARKANSAS	0	14,460	45,680	77,088	102,210
401702	SOUTH ARKANSAS TEL. CO.,INC.	152,366	372,296	709,942	942,613	926,394

Table 3.27
Interstate Common Line Support Trued-up Payments by Study Area
(Dollars)

Study Area ID Code	Study Area Name	2002 Total	2003 Total	2004 Total	2005 Total	2006 Total
	ARKANSAS (CONT.)					
401704	LAVACA TELEPHONE-AR	36,671	71,968	121,380	249,097	620,676
401705	CENTURYTEL OF ARKANSAS, INC.	23,589	0	1,347,026	2,514,198	2,500,896
401709	MADISON COUNTY TEL. CO. INC.	91,409	154,434	263,602	443,347	442,794
401710	MAGAZINE TELEPHONE COMPANY	33,233	71,926	93,046	110,142	114,996
401711	CENTURYTEL OF MOUNTAIN HOME, INC.	210,432	365,430	1,031,490	1,719,041	1,857,012
401712	MOUNTAIN VIEW TELEPHONE COMPANY	177,943	368,326	479,266	594,474	608,934
401713	NORTHERN ARKANSAS TEL. CO.,INC.	134,661	145,720	731,768	1,370,465	1,552,344
401718	PRAIRIE GROVE TELEPHONE COMPANY	128,000	672,993	896,430	1,459,417	1,252,470
401720	CENTURYTEL OF REDFIELD, INC.	21,461	37,138	115,720	152,256	192,810
401721	RICE BELT TEL. CO.,INC.	81,376	102,543	146,238	164,478	144,900
401722	E. RITTER TELEPHONE COMPANY	109,658	239,326	324,816	443,322	440,232
401724	SOUTHWEST ARKANSAS TEL. COOP. INC.	198,153	418,134	878,584	1,250,597	1,445,454
401726	TRI-COUNTY TEL. CO. INC.-AR	364,271	684,826	1,037,464	1,156,824	1,163,646
401727	CENTURYTEL OF SOUTH ARKANSAS, INC.	0	0	118,502	240,176	262,608
401729	WALNUT HILL TELEPHONE COMPANY	217,532	423,497	889,562	1,496,430	1,458,066
401733	YELCOT TEL. CO.,INC.	173,779	328,587	444,216	729,149	681,246
401734	YELL COUNTY TELEPHONE COMPANY	184,570	287,703	492,122	874,811	814,620
403031	SCOTT COUNTY TELEPHONE COMPANY	11,884	24,137	38,758	94,445	89,868
409001	SPRINT SPECTRUM DBA SPRINT PCS	0	105,776	460,575	640,216	920,184
409003	ALLTEL COMMUNICATIONS, INC.	0	0	7,755,280	9,433,663	8,492,640
TOTAL	CALIFORNIA	3,195,885	7,834,700	14,849,268	22,618,012	19,858,326
542301	CALAVERAS TELEPHONE COMPANY	86,363	260,170	629,578	998,851	1,176,078
542311	CAL-ORE TELEPHONE CO.	155,558	474,050	655,584	962,100	768,798
542313	DUCOR TELEPHONE COMPANY	151,975	399,601	525,218	835,332	660,960
542315	EVANS TELEPHONE COMPANY	0	0	134,182	408,115	(25,170)
542318	FORESTHILL TELEPHONE COMPANY	57,381	19,446	193,972	328,325	602,034
542321	HAPPY VALLEY TELEPHONE COMPANY	0	0	87,846	219,480	165,810
542322	HORNITOS TELEPHONE COMPANY	0	0	52,762	89,766	95,028
542323	WINTERHAVEN TELEPHONE COMPANY	0	0	96,984	180,504	195,522
542324	KERMAN TELEPHONE COMPANY	328,448	941,788	1,064,480	1,361,099	1,298,610
542332	THE PONDEROSA TELEPHONE COMPANY	574,732	1,020,154	1,964,960	3,119,214	3,252,210
542334	SUREWEST TELEPHONE	0	192,241	3,253,238	3,858,396	2,977,128
542338	SIERRA TELEPHONE COMPANY, INC.	1,216,461	3,242,126	3,893,116	6,093,705	5,292,360
542339	THE SISKIYOU TELEPHONE CO.	206,197	317,268	752,044	1,484,298	1,444,434
542343	VOLCANO TELEPHONE COMPANY	373,460	881,257	1,404,324	2,472,708	1,741,638
542346	PINNACLES TELEPHONE COMPANY	45,310	86,599	140,980	206,119	212,886
TOTAL	COLORADO	2,348,337	4,846,640	12,105,251	19,089,078	20,078,976
461835	SUNFLOWER TELEPHONE CO.,INC. - CO	15,285	0	41,826	53,142	77,262
462178	AGATE MUTUAL TELEPHONE COOPERATIVE ASSOC.	27,905	59,872	89,414	73,265	87,516
462181	BIJOU TEL COOPERATIVE ASSOC. INC	157,110	351,109	386,844	425,910	353,130
462182	BLANCA TELEPHONE CO.	99,933	278,196	353,880	370,770	489,036
462184	DELTA COUNTY TELE-COMM INC.	44,469	64,298	399,626	624,756	783,492
462185	CENTURYTEL OF EAGLE, INC.	445,084	593,592	4,947,738	8,670,780	9,452,262
462186	EASTERN SLOPE RURAL TEL ASSN INC	233,389	499,598	678,562	771,210	711,024
462188	FARMERS TEL CO, INC. - COLORADO	36,516	80,828	117,588	186,781	162,114
462190	HAXTUN TELEPHONE COMPANY	81,396	164,944	211,532	302,567	282,414
462192	BIG SANDY TELECOM, INC.	28,064	37,322	101,428	124,494	135,456
462193	NUCLA-NATURITA TEL. CO.	18,413	59,346	120,794	201,913	166,626
462194	NUNN TEL. COMPANY	67,643	159,062	199,898	238,212	217,086
462195	SOUTH PARK TELEPHONE COMPANY	100,164	288,768	260,670	338,940	262,230
462196	PEETZ COOP. TEL. CO.	9,783	19,383	32,100	38,189	29,712
462197	PHILLIPS COUNTY TEL. CO.	95,461	245,181	264,488	361,279	293,568
462198	PINE DRIVE TEL. CO.	24,992	56,855	75,266	90,360	89,412
462199	PLAINS COOPERATIVE TEL. ASSOC. INC.	46,306	147,614	295,648	529,578	550,068
462201	RICO TEL. CO.	9,384	6,452	16,992	11,755	22,692
462202	ROGGEN TELEPHONE COOPERATIVE CO.	18,038	20,339	57,118	87,240	88,164
462203	THE RYE TELEPHONE CO. INC.	254,834	583,762	915,310	1,060,608	1,134,048
462204	COLUMBINE ACQ CORP DBA COLUMBINE TELECOM CO	72,333	120,877	209,562	238,740	304,986
462206	STONEHAM COOPERATIVE TEL. CO.	4,786	10,643	16,268	20,364	19,224
462207	STRASBURG TEL. CO.	0	0	86,650	175,086	183,312
462208	CENTURYTEL OF COLORADO, INC.	293,787	494,726	877,344	1,562,616	1,340,106
462209	WIGGINS TEL. ASSOC.	71,404	128,096	132,370	221,371	167,334
462210	WILLARD TEL. CO.	5,384	12,322	17,320	21,174	19,746
469001	NORTHEAST COLORADO CELLULAR, INC.	86,473	284,177	695,943	1,318,937	1,536,597
469003	WESTERN WIRELESS	0	79,278	503,072	969,041	1,120,359
TOTAL	CONNECTICUT	145,251	466,003	778,550	1,015,519	781,842
132454	THE WOODBURY TEL. CO.	145,251	466,003	778,550	1,015,519	781,842
TOTAL	DELAWARE	0	0	0	0	0
TOTAL	DISTRICT OF COLUMBIA	0	0	0	0	0
TOTAL	FLORIDA	1,843,719	4,798,794	6,769,810	10,613,805	10,713,207
210291	GTC, INC.	28,285	114,642	291,114	417,343	468,876
210329	GTC, INC.	0	61,858	268,096	491,196	585,432
210330	SMART CITY TELECOMMUNICATIONS LLC DBA SM.CITY	1,052,753	2,145,012	2,245,326	2,172,678	2,311,302
210331	ITS TELECOMMUNICATIONS SYSTEMS, INC.	3,857	21,397	257,396	447,036	504,246
210335	NORTHEAST FLORIDA TEL. CO., INC.	136,517	255,699	498,660	1,218,401	881,544
210336	ALLTEL FLORIDA, INC.	0	0	330,726	1,306,356	1,054,602
210338	QUINCY TEL. CO.-FL DIV.	0	130,605	242,028	670,657	696,678
210339	GTC, INC.	622,307	2,069,581	2,605,808	3,604,884	3,686,742
219001	NPCR, INC.	0	0	30,656	285,254	523,785

Table 3.27
Interstate Common Line Support Trued-up Payments by Study Area
(Dollars)

Study Area ID Code	Study Area Name	2002 Total	2003 Total	2004 Total	2005 Total	2006 Total
TOTAL	GEORGIA	7,985,127	9,888,884	25,194,781	31,804,674	32,099,994
220324	VALLEY TEL. CO.	41,638	112,665	200,350	290,359	282,534
220338	QUINCY TEL. CO.-GA DIV.	11,809	7,435	38,270	45,559	82,068
220344	ALMA TEL. CO., INC.	15,497	0	154,778	421,788	444,840
220346	BLUE RIDGE TEL. CO.	224,404	578,242	756,458	990,012	1,087,398
220347	BRANTLEY TEL. CO., INC.	85,526	160,688	579,392	704,443	863,190
220348	BULLOCH CNTY. RURAL TEL. COOP., INC.	132,265	249,196	578,446	903,449	917,238
220351	CAMDEN TEL. & TEL. CO., INC.-GA	95,541	665,490	693,444	1,274,467	1,337,640
220354	CHICKAMAUGA TEL. CORP.	95,278	178,234	201,224	368,340	264,930
220355	CITIZENS TEL. CO., INC.-GA	92,574	123,107	388,712	640,314	664,932
220356	COASTAL UTILITIES, INC.	351,859	820,988	1,565,124	2,281,789	1,976,808
220357	ALLTEL GEORGIA, INC.	0	0	919,132	2,638,212	2,786,070
220358	DARIEN TEL. CO., INC.	268,065	670,403	1,089,576	1,515,787	1,657,320
220360	ELLIJAY TEL. CO.	428,392	824,212	1,308,082	704,957	1,697,574
220364	GEORGIA TEL. CORP.	110,781	269,901	390,858	509,371	545,580
220365	GLENWOOD TEL. CO.	22,875	60,966	114,624	139,889	162,216
220368	HART TEL. CO.	177,675	161,603	724,508	644,472	1,074,882
220369	COMSOUTH TELECOMMUNICATIONS, INC.	75,295	142,839	468,738	559,009	720,774
220371	INTERSTATE TEL. CO.	0	0	36,038	225,864	216,900
220375	NELSON-BALL GROUND TEL. CO.	94,326	246,501	369,666	537,649	516,870
220376	PEMBROKE TEL. CO., INC.	171,026	341,622	505,474	760,307	664,092
220377	PINELAND TEL. COOP.	79,406	259,614	526,644	1,328,321	1,467,762
220378	PLANTERS RURAL TEL. COOP., INC.	102,867	212,904	1,001,880	1,153,164	1,363,740
220379	PLANT TEL. CO.	53,102	0	601,886	942,366	1,456,464
220380	PROGRESSIVE RURAL TEL. COOP., INC.	77,696	183,933	299,752	387,157	435,498
220381	PUBLIC SERVICE TEL. CO.	776,117	1,648,738	2,327,254	2,565,882	3,307,596
220382	RINGGOLD TEL. CO.	453,299	1,106,120	1,150,662	1,133,191	1,426,752
220386	STANDARD TEL. CO.	0	0	428,682	2,132,200	759,282
220387	FRONTIER COMM. OF GEORGIA, INC.	0	174,775	616,708	904,574	892,752
220389	TRENTON TEL. CO.	91,031	207,378	320,402	431,905	471,894
220392	WAVERLY HALL TELEPHONE, LLC	53,795	72,053	147,894	211,301	233,424
220394	WILKES TEL. & ELECTRIC CO.	162,349	310,946	491,854	566,262	414,624
220395	ACCUCOMM TELECOMMUNICATIONS, INC.	90,112	98,331	185,778	204,305	306,690
223036	GEORGIA ALLTEL TELECOM	725,966	0	1,098,638	534,199	8,796
223037	ALLTEL GEORGIA COMMUNICATIONS CORP.	2,824,563	0	4,866,458	2,853,048	1,259,796
229001	NPCR, INC.	0	0	47,395	246,524	331,068
229002	PUBLIC SERVICE CELLULAR, INC.	0	0	0	54,238	0
TOTAL	GUAM	0	1,944,590	3,895,152	9,634,823	7,691,271
663800	GUAM TELEPHONE AUTHORITY	0	1,944,590	3,895,152	6,223,470	3,849,828
669001	GUAM CELLULAR AND PAGING, INC. DBA GUAMCELL COMMUNICATIONS	0	0	0	1,889,499	2,089,968
669002	IT&E OVERSEAS, INC.	0	0	0	1,521,854	1,751,475
TOTAL	HAWAII	1,042,112	3,382,714	5,726,995	11,650,211	14,805,858
623021	SANDWICH ISLES COMMUNICATIONS, INC.	1,042,112	3,382,714	5,641,356	6,295,992	7,554,252
629001	NPCR, INC.	0	0	85,639	5,354,219	7,251,606
TOTAL	IDAHO	2,118,685	4,783,780	6,703,398	9,136,360	9,150,768
472213	ALBION TEL. CO. D/B/A ATC COMMUNICATIONS	183,536	475,645	624,444	963,738	1,136,334
472215	CAMBRIDGE TEL. CO.,INC.-ID	16,546	57,889	213,192	300,762	453,978
472218	CUSTER TEL. COOPERATIVE INC.	150,794	511,634	778,404	858,534	880,566
472220	FILER MUTUAL TELEPHONE COMPANY - ID	85,900	220,080	267,170	250,392	255,378
472221	FARMERS MUTUAL TEL CO LTD. - ID	26,660	119,722	99,254	130,812	94,392
472222	FREMONT TELCOM CO.	267,458	490,299	822,270	1,023,683	912,810
472223	CENTURYTEL OF THE GEM STATE - ID	88,519	204,558	200,184	346,290	278,460
472225	CENTURYTEL OF IDAHO, INC.	68,240	134,512	334,702	644,687	583,854
472226	MIDVALE TEL. EXCH. INC.	79,075	190,885	291,684	527,940	441,924
472227	MUD LAKE TELEPHONE COOPERATIVE ASSN. INC.	68,566	174,669	222,832	292,183	242,292
472230	POTLATCH TELEPHONE COMPANY INC.	4,872	61,859	118,742	243,522	259,860
472231	PROJECT MUTUAL TEL. COOP. ASSN.	286,925	551,788	676,236	1,028,035	943,680
472232	DIRECT COMMUNICATIONS ROCKLAND, INC.	70,381	167,882	352,034	445,921	448,980
472233	RURAL TELEPHONE COMPANY - ID	92,320	194,144	284,358	374,425	345,546
472295	SILVER STAR TEL. CO. INC.-ID	598,718	1,201,026	1,335,418	1,606,267	1,735,230
472423	INLAND TELEPHONE COMPANY - ID	30,175	27,188	82,474	99,169	137,484
TOTAL	ILLINOIS	4,873,202	12,099,372	17,604,024	24,612,961	24,912,918
340976	ADAMS TEL. COOP.	190,358	405,638	507,890	631,884	597,120
340978	ALHAMBRA-GRANTFORK TEL. CO.	10,839	45,838	102,840	148,704	128,010
340983	CAMBRIDGE TEL. CO.-IL	33,088	74,501	102,266	137,076	143,274
340984	CASS TELEPHONE COMPANY	71,574	156,463	209,120	259,693	296,034
340990	CLARKSVILLE MUTUAL TEL. CO.	11,047	20,235	64,432	34,673	44,112
340993	CROSSVILLE TEL. CO.	21,895	44,558	56,676	62,430	67,968
340998	FRONTIER COMM. OF DEPUE, INC.	18,495	39,946	48,580	65,232	66,264
341003	EGYPTIAN TEL. COOP. ASSN.	104,438	232,301	418,004	597,233	651,984
341004	EL PASO TEL. CO.	31,317	35,744	74,400	32,521	63,852
341009	C-R TEL. CO.	0	0	39,440	95,772	91,590
341012	FLAT ROCK TEL. COOP., INC.	45,264	73,711	77,786	73,189	78,162
341016	GENESEO TEL. CO.	103,266	287,646	402,214	505,085	557,562
341017	GLASFORD TEL. CO.	20,021	38,850	59,440	77,869	93,174
341020	GRAFTON TEL. CO.	68,038	94,185	138,386	121,219	155,604
341021	THE GRANDVIEW MUTUAL TEL. CO.	3,381	10,763	17,636	22,446	21,084
341023	GRIDLEY TEL. CO.	12,889	47,560	150,174	105,791	166,602
341024	HAMILTON COUNTY TEL. COOP.	70,836	158,434	210,286	276,402	263,922
341025	SHAWNEE TEL. CO.	171,696	350,567	522,000	892,248	1,070,022
341026	HARRISONVILLE TEL. CO.	414,344	690,212	1,245,050	1,937,695	1,940,292
341029	HENRY COUNTY TEL. CO.	31,934	68,358	98,814	130,193	136,254
341032	HOME TEL. CO.-ST. JACOB	112,647	220,403	402,456	475,392	538,134
341037	ILLINOIS CONS. TEL. CO.	1,479,961	4,758,216	6,761,862	10,492,200	10,827,024

Table 3.27
Interstate Common Line Support Trued-up Payments by Study Area
(Dollars)

Study Area ID Code	Study Area Name	2002 Total	2003 Total	2004 Total	2005 Total	2006 Total
	ILLINOIS (CONT.)					
341041	KINSMAN MUTUAL TEL. CO.	4,254	9,361	15,382	20,046	19,086
341043	LA HARPE TEL. CO.	67,461	77,575	210,042	183,001	275,382
341045	LEAF RIVER TEL. CO.	65,339	103,360	203,392	281,063	292,464
341046	LEONORE MUTUAL TEL. CO.	8,516	15,688	22,098	24,852	26,976
341047	MCDONOUGH TEL. COOP., INC.	203,082	503,722	725,262	780,151	766,950
341048	MCNABB TEL. CO.	18,334	24,348	26,558	22,998	30,702
341049	MADISON TEL. CO.	367,755	721,148	1,095,470	1,290,367	1,267,926
341050	MARSEILLES TEL. CO. OF MARS.	76,098	192,286	252,190	306,846	289,956
341053	METAMORA TEL. CO.	63,238	147,363	206,488	253,001	260,328
341054	MID CENTURY TEL. COOP., INC.	124,925	260,298	399,312	509,593	514,434
341057	GALLATIN RIVER COMMUNICATIONS L.L.C.	476,176	1,111,656	1,297,022	1,943,316	1,330,098
341058	MONTROSE MUTUAL TEL. CO.	40,156	63,412	82,458	118,265	110,748
341060	MOULTRIE INDEPENDENT TEL. CO.	18,367	65,659	55,576	144,559	125,736
341062	NEW WINDSOR TEL. CO.	17,876	39,402	52,578	63,877	67,704
341065	ODIN TEL. EXCHANGE, INC.	56,630	73,699	98,804	154,046	179,250
341066	ONEIDA TEL. EXCHANGE	33,902	49,044	57,004	47,616	51,000
341075	REYNOLDS TEL. CO.	19,262	37,983	48,370	50,645	59,646
341086	TONICA TEL. CO.	15,571	33,102	44,468	53,435	58,704
341087	VIOLA HOME TEL. CO.	21,341	46,348	59,618	68,471	76,584
341088	WABASH TEL. COOP., INC.	129,946	491,408	764,762	956,821	964,620
341091	WOODHULL COMMUNITY TEL. CO.	0	129,832	106,686	124,397	91,800
341092	STELLE TEL. CO.	4,668	11,439	17,180	23,207	20,988
341093	YATES CITY TEL. CO.	12,979	37,110	53,552	17,441	33,792
TOTAL	INDIANA	2,732,462	5,593,217	9,550,887	13,294,018	15,048,516
320742	BLOOMINGDALE HOME TEL. CO., INC.	77,212	151,110	72,898	204,803	218,844
320744	CAMDEN TEL. CO., INC.-IN	33,835	65,357	106,120	147,263	157,722
320747	CENTURYTEL OF CENTRAL INDIANA, INC.	0	7,017	131,894	347,059	324,954
320750	FRONTIER COMM. OF INDIANA, INC.	23,593	53,309	100,542	151,625	157,440
320751	CITIZENS TEL. CORP.-WARREN	48,991	111,975	165,340	190,703	230,838
320753	CLAY CTY. RURAL TEL. COOP., INC.	794	53,560	278,536	349,079	668,976
320756	CRAIGVILLE TEL. CO., INC.	19,934	47,796	86,144	103,124	112,866
320759	DAVIESS-MARTIN CTY. RURAL TEL. DBA RTC COMM.	105,373	219,106	360,512	672,762	680,952
320771	GEETINGSVILLE TEL. CO., INC.	14,251	35,172	50,658	66,354	69,762
320775	HANCOCK RURAL TEL. CORP. DBA HANCOCK TELECOM	209,631	504,744	799,854	821,035	1,052,004
320776	COMM. CORP. OF INDIANA	59,743	80,116	471,002	751,367	878,112
320777	HOME TEL. CO. OF PITTSBORO, INC.	38,471	81,521	128,486	157,883	168,552
320778	HOME TEL. CO., INC.	17,771	32,108	85,380	124,711	139,320
320783	LIGONIER TEL. CO.	161,188	282,440	379,042	230,533	438,336
320788	MERCHANTS & FARMERS TEL. CO.	397	0	1,720	8,856	9,378
320790	MONON TEL. CO., INC.	28,035	64,586	95,256	105,846	136,638
320792	MULBERRY COOP. TEL. CO., INC.	32,142	56,346	128,988	156,193	248,604
320796	NEW LISBON TEL. CO., INC.	22,899	48,761	85,260	75,011	88,578
320797	NEW PARIS TEL., INC.	36,128	50,136	94,834	273,300	241,200
320800	NORTHWESTERN INDIANA TEL. CO., INC.	330,575	557,946	857,910	350,533	722,136
320801	CENTURYTEL OF ODON, INC.	32,584	65,009	146,378	204,155	216,534
320807	PERRY-SPENCER RURAL TEL. COOP., INC.	532,324	593,703	773,924	1,186,127	1,019,436
320809	COMM. CORP. OF SOUTHERN INDIANA	37,404	75,316	114,892	143,729	160,368
320813	PULASKI-WHITE RURAL TEL. COOP., INC.	34,131	65,725	244,826	259,554	295,386
320815	ROCHESTER TEL. CO., INC.	34,642	426,423	685,814	889,193	954,252
320816	S & W TEL. CO., INC.	13,530	28,978	42,852	51,714	56,184
320818	SMITHVILLE TEL. CO., INC.	147,585	355,640	979,940	1,646,229	1,660,146
320819	SOUTHEASTERN INDIANA RURAL TEL. COOP., INC.	169,878	395,029	596,998	695,329	701,442
320825	SUNMAN TELECOMMUNICATIONS CORPORATION	248,220	573,171	604,622	796,919	692,934
320826	SWAYZEE TEL. CO., INC.	19,159	39,935	62,386	80,388	89,904
320827	SWEETSER RURAL TEL. CO., INC.	30,799	64,381	97,748	115,062	151,308
320829	TIPTON TEL. CO., INC.	28,298	76,712	181,762	273,583	283,074
320830	TRI-COUNTY TEL. CO., INC.-IN	48,362	104,880	205,198	288,168	303,924
320834	WASH. CTY. RURAL TEL. COOP., INC.	53,607	126,648	153,820	197,880	177,288
320837	WEST POINT TEL. CO., INC.	19,079	42,975	56,190	66,749	71,460
320839	YEOMAN TEL. CO., INC.	21,896	55,586	85,366	124,824	128,712
329001	SOUTH BEND METRONET, INC.	0	0	10,038	480,949	711,654
329002	ELKHART METRONET, INC.	0	0	840	59,622	51,387
329003	MEGA COMM LLC	0	0	6,377	214,328	230,640
329004	CENTENNIAL RANDOLPH CELLULAR LLC	0	0	75	730	1,218
329005	CENTENNIAL CELLULAR TRI-STATE OPERATING PARTNERSHIP - IN	0	0	4,499	166,440	248,973
329006	MICHIANA METRONET, INC. - IN	0	0	992	22,532	45,462
329008	NPCR, INC.	0	0	14,974	41,774	51,618
TOTAL	IOWA	6,392,962	17,673,953	27,784,532	37,039,059	37,824,888
351096	HEARTLAND TELECOMM CO OF IOWA DBA HICKORYTECH	30,217	27,468	217,128	349,920	382,164
351097	ANDREW TEL. CO., INC.	11,788	25,801	33,694	47,214	43,416
351098	ARCADIA TEL. COOP.	13,515	33,056	42,524	67,831	50,334
351101	ATKINS TEL. CO.	21,421	48,903	64,522	78,839	80,652
351105	AYRSHIRE FMRS. MUT. TEL. CO.	10,594	17,577	61,174	68,019	93,522
351106	ALPINE COMMUNICATIONS, L.C.	52,513	93,645	236,918	324,272	317,040
351107	BALDWIN-NASHVILLE TEL. CO., INC.	13,030	29,392	40,980	50,747	48,546
351108	BARNES CITY COOP. TEL. CO.	6,368	12,804	22,062	29,886	28,218
351110	BERNARD TEL. CO., INC.	39,153	89,072	124,200	171,241	142,974
351112	BREDA TEL. COOP.	61,652	124,261	147,800	167,640	164,700
351113	BROOKLYN MUTUAL TEL. CO.	29,818	60,216	90,102	111,204	110,502
351114	THE BURT TEL. CO.	13,191	27,620	39,444	48,673	50,274
351115	BUTLER-BREMER MUT. TEL. CO.	60,075	120,623	187,956	245,520	266,862
351118	CASCADE TEL. CO.	34,853	73,586	108,424	141,588	155,508
351119	CASEY MUTUAL TEL. CO.	19,323	41,238	53,034	59,675	64,854
351121	CENTER JUNCTION TEL. CO., INC.	5,837	12,537	21,374	30,200	27,126
351125	CENTRAL SCOTT TEL.	84,444	209,475	294,532	379,229	378,360

Table 3.27
Interstate Common Line Support Trued-up Payments by Study Area
(Dollars)

Study Area ID Code	Study Area Name	2002 Total	2003 Total	2004 Total	2005 Total	2006 Total
	IOWA (CONT.)					
351126	CENTURYTEL OF CHESTER, INC.	9,730	20,732	31,192	41,233	36,432
351129	THE CITIZENS MUTUAL TEL. CO.	145,034	319,970	436,506	444,756	494,664
351130	CLARENCE TEL. CO., INC.	22,946	48,402	64,666	76,417	80,028
351132	CLEAR LAKE INDP. TEL. CO.	71,140	414,026	540,944	654,636	627,960
351133	C-M-L TEL. COOP. ASSN.	29,806	60,164	97,356	125,131	116,220
351134	COLO TEL. CO.	19,498	41,751	57,068	119,855	265,758
351136	COON CREEK TEL. CO.	16,203	32,274	44,676	63,469	74,268
351137	COON VALLEY COOP. TEL. ASSN., INC.	24,511	49,132	69,896	88,709	85,278
351139	COOP. TEL. CO.	52,869	113,821	145,260	178,824	179,070
351141	CORN BELT TEL. CO.	19,970	40,792	56,010	64,441	72,444
351146	CUMBERLAND TEL. CO.	16,167	34,551	45,648	51,101	53,970
351147	DANVILLE MUT. TEL. CO.	23,603	45,246	65,684	84,455	89,070
351149	FARMERS MUTUAL COOP TEL CO- HARLAN	12,961	28,411	39,648	47,923	46,842
351150	DIXON TEL. CO.	18,751	39,434	52,882	64,260	71,946
351152	DUMONT TEL. CO.	64,937	123,073	152,472	134,040	183,150
351153	DUNKERTON TEL. COOP., INC.	18,415	38,182	54,386	65,964	69,702
351156	EAST BUCHANAN TEL. COOP.	38,789	197,701	253,738	511,827	256,116
351157	ELLSWORTH COOP. TEL. ASSN.	28,055	55,059	75,270	93,233	90,114
351158	MINBURN TELECOMMUNICATIONS, INC.	43,847	84,799	91,648	114,475	103,188
351160	FARMERS & BUSINESSMEN'S TEL. CO.	35,887	73,328	101,096	122,209	137,514
351162	FARMERS COOP. TEL. CO.-DYSART	35,559	72,035	101,314	123,018	135,228
351166	FARMERS & MERCHANTS MUTUAL TEL. CO.	19,045	36,746	51,336	63,648	68,532
351168	FARMERS MUTUAL COOP TEL CO- HARLAN	102,966	232,776	271,774	309,900	292,860
351169	FARMERS MUTUAL COOP. TEL. CO.-MOULTON	19,781	39,713	51,870	59,387	66,498
351171	FARMERS MUTUAL TEL. CO.-JESUP	21,445	46,225	90,380	130,722	139,182
351172	FARMERS MUTUAL TEL. CO.-NORA SPRINGS	64,871	133,221	183,648	220,549	246,120
351173	FARMERS MUTUAL TEL. COOP.-SHELLSBURG	62,801	137,730	180,424	220,207	243,516
351174	FARMERS MUTUAL TEL. CO.-STANTON	48,827	106,472	131,598	151,519	149,862
351175	FARMERS TEL. CO.-BATAVIA	15,881	33,574	44,530	54,180	59,142
351176	FARMERS TEL. CO.-ESSEX	22,752	48,577	64,288	78,486	82,050
351177	FARMERS TEL. CO.-RICEVILLE	43,294	90,479	182,514	198,145	228,462
351179	FENTON COOP. TEL. CO.	14,046	28,922	40,306	49,566	48,594
351187	PARTNER COMMUNICATIONS COOPERATIVE	26,414	56,595	95,512	118,644	135,228
351188	GOLDFIELD TEL. CO.	23,117	41,387	55,700	56,970	70,884
351189	RIVER VALLEY TEL. COOP.	29,890	59,747	81,488	99,666	108,810
351191	GRAND MOUND COOP. TEL. ASSN.	20,340	41,594	63,068	67,230	75,876
351195	GRISWOLD COOP. TEL. CO.	58,182	127,462	172,492	220,968	228,714
351199	HAWKEYE TEL. CO.	15,160	32,893	44,338	57,792	58,338
351202	HOSPERS TEL. EXCHANGE, INC.	22,098	45,701	64,498	74,435	82,368
351203	HUBBARD COOP. TEL. ASSN.	19,467	41,431	58,124	72,013	75,696
351205	HUXLEY COMMUNICATIONS COOPERATIVE	41,296	84,653	119,118	156,251	165,960
351206	IAMO TEL. CO.-IA	21,076	45,555	62,636	78,173	73,338
351209	INTERSTATE 35 TEL. CO.	45,363	97,916	127,034	154,915	159,594
351212	JEFFERSON TEL. CO.-IA	29,693	88,281	165,928	250,141	228,588
351213	JORDAN SOLDIER VAL COOP. TEL. CO.	57,292	141,899	181,838	149,352	157,452
351214	KALONA COOP. TEL. CO.	77,351	189,053	205,458	229,763	250,176
351217	KEYSTONE FRMS. COOP. TEL. CO.	34,751	68,802	99,398	125,785	124,350
351220	LA PORTE CITY TEL. CO.	28,718	61,297	103,586	137,988	160,134
351222	LA MOTTE TEL. CO.	15,331	33,446	50,494	69,768	73,848
351223	LAUREL TEL. CO., INC.	9,719	20,419	29,222	37,135	19,254
351225	LEHIGH VALLEY COOP. TEL. ASSN.	55,774	109,275	158,864	203,023	216,660
351228	LONE ROCK COOP. TEL. CO.	11,654	23,408	34,296	42,853	42,504
351229	LOST NATION-ELWOOD TEL. CO.	69,831	169,890	186,574	231,631	238,698
351230	NORTHEAST IOWA TEL. CO.	52,889	109,595	150,118	180,258	192,144
351232	LYNNVILLE TELEPHONE COMPANY	23,315	38,093	43,138	14,753	139,698
351235	FARMERS MUTUAL COOP TEL CO- HARLAN	16,504	37,645	51,384	63,768	67,614
351237	MARNE & ELK HORN TEL. CO.	53,660	115,014	171,552	190,637	220,716
351238	MARTELLE COOP. TEL. ASSN.	12,318	23,548	37,406	42,479	44,034
351239	MASSENA TEL. CO.	26,835	56,927	77,570	94,194	92,484
351241	MECHANICSVILLE TEL. CO.	19,486	38,835	57,456	73,109	76,530
351242	MILES COOP. TEL. ASSN.	15,536	31,665	48,008	59,425	67,230
351243	MILLER TEL. CO.-IA	4,097	9,154	15,588	21,114	19,470
351245	MINBURN TEL. CO.	17,762	37,345	46,782	55,362	58,470
351246	MINERVA VALLEY TEL. CO., INC.	31,117	66,002	86,700	106,626	107,928
351247	MODERN COOP. TEL. CO.	31,635	60,112	99,412	134,687	126,726
351248	MONTEZUMA MUTUAL TEL. CO.	24,672	51,053	108,798	123,971	167,946
351250	MUTUAL TEL. CO. OF MORNING SUN	17,221	33,101	53,866	58,325	75,678
351251	MEDIAPOLIS TEL. CO.	54,111	104,465	142,878	170,261	212,604
351252	MUTUAL TEL. CO.	68,055	213,347	328,468	395,568	420,444
351257	NORTH ENGLISH COOP. TEL. CO.	16,725	34,632	54,694	70,332	79,920
351259	NORTHERN IOWA TEL. CO.	100,385	213,830	281,086	341,394	332,148
351260	NORTHWEST IOWA TEL. CO., INC.	784,086	1,870,496	2,159,636	2,378,647	1,984,890
351261	NORTHWEST TEL. COOP.	45,033	91,319	131,894	173,400	162,948
351262	COMMUNICATIONS 1 NETWORK, INC.	22,053	110,012	127,178	178,987	156,090
351263	OGDEN TEL. CO.-IA	24,913	51,232	90,340	112,481	130,428
351264	OLIN TEL. CO., INC.	26,924	53,696	73,330	86,563	92,490
351265	ONSLOW COOP. TEL. ASSN.	9,718	20,273	29,724	38,903	35,640
351266	ORAN MUTUAL TEL. CO.	10,723	21,462	31,434	39,521	37,974
351269	PALO COOP. TEL. ASSN.	19,078	41,510	49,418	51,354	56,862
351270	PALMER MUTUAL TEL. CO.	12,397	28,605	39,056	46,201	45,438
351271	PANORA COOP. TEL. ASSN., INC.	59,922	123,598	145,466	159,846	179,118
351273	PEOPLES TEL. CO.-IA	21,042	43,224	64,058	78,000	86,316
351274	CENTURYTEL OF POSTVILLE, INC.	40,169	98,065	123,272	143,148	152,364
351275	PRAIRIEBURG TEL. CO., INC.	7,702	17,068	28,812	37,145	34,092
351276	PRESTON TEL. CO.	19,549	40,882	68,638	98,628	111,150
351277	RADCLIFFE TEL. CO., INC.	14,575	28,811	44,038	49,296	58,278
351278	READLYN TEL. CO.	16,565	34,121	52,606	83,219	79,290

Table 3.27
Interstate Common Line Support Trued-up Payments by Study Area
(Dollars)

Study Area ID Code	Study Area Name	2002 Total	2003 Total	2004 Total	2005 Total	2006 Total
	IOWA (CONT.)					
351280	RINGSTED TEL. CO.	17,044	34,752	45,568	46,980	53,220
351282	ROCKWELL COOP. TEL. ASSN.	36,281	80,985	121,124	163,862	157,224
351283	ROYAL TEL. CO.	38,335	74,733	73,198	66,889	77,352
351284	RUTHVEN TEL. EXCH. CO.	20,639	40,344	59,646	79,260	78,498
351285	SAC COUNTY MUTUAL TEL. CO.	35,857	72,456	95,516	121,650	128,550
351291	SCHALLER TEL. CO.	93,021	205,917	232,104	254,311	261,786
351292	SEARSBORO TEL. CO.	0	25,008	47,698	72,696	43,902
351293	SHARON TEL. CO.	35,958	74,173	99,056	108,318	130,212
351294	SCRANTON TEL. CO.	20,996	38,892	50,526	58,038	67,044
351295	SHELL ROCK TEL. CO.	10,354	26,847	52,886	64,607	98,808
351297	HEART OF IOWA COMMUNICATIONS COOP.	62,812	135,732	237,292	294,750	330,804
351298	SOUTH SLOPE COOP. TEL. CO.	134,265	391,140	613,774	862,812	815,106
351301	SOUTHWEST TEL. EXCH., INC.	31,976	70,121	96,284	119,783	122,106
351302	SPRINGVILLE COOP. TEL. ASSN.	16,701	33,994	72,924	94,488	106,536
351303	COOPERATIVE TEL. EXCHANGE	22,816	50,515	72,366	89,989	86,784
351304	SWISHER TEL. CO.	22,887	48,302	65,562	79,891	88,398
351305	STRATFORD MUTUAL TEL. CO.	23,972	52,283	64,534	85,362	82,896
351306	SULLY TEL. ASSOC.	34,635	66,099	92,840	123,395	209,334
351307	SUPERIOR TEL. COOP.	7,920	17,642	26,380	32,094	30,330
351308	TEMPLETON TEL. CO.	15,356	32,417	42,410	51,023	52,344
351309	TERRIL TELEPHONE COOPERATIVE	40,893	91,733	109,846	95,171	115,104
351310	TITONKA TEL. CO.	19,862	40,250	53,158	63,673	67,800
351316	UNITED FARMERS TEL. CO.	44,689	101,608	109,350	124,919	124,842
351319	VAN BUREN TEL. CO., INC.	72,721	148,866	203,072	285,133	297,408
351320	VAN HORNE COOP. TEL. CO.	43,915	91,278	91,254	82,361	98,796
351322	VENTURA TEL. CO., INC.	14,469	27,712	32,686	39,629	43,242
351324	VILLISCA FARMERS TEL. CO.	30,290	60,420	92,758	115,380	125,322
351326	WALNUT TEL. CO.	24,253	49,426	65,184	73,920	80,874
351327	WEBB-DICKENS TEL. CORP.	6,776	7,985	19,492	19,913	21,858
351328	WEBSTER-CALHOUN COOP. TEL. ASSN.	151,388	322,487	474,524	654,528	602,982
351329	WELLMAN COOP. TEL. ASSN.	25,203	51,983	81,798	103,482	117,090
351331	WEST IOWA TEL. CO.	138,278	279,473	376,054	484,637	509,184
351332	WEST LIBERTY TEL. CO.	65,313	149,907	240,836	299,801	333,180
351334	WESTERN IOWA TEL. ASSN.	105,259	239,073	327,832	406,807	413,148
351335	WESTSIDE INDP. TEL. CO.	13,776	29,332	40,080	48,605	50,352
351336	WILTON TEL. CO.	29,688	74,650	105,242	136,272	135,498
351337	WINNEBAGO COOP. TEL. ASSN.-IA	211,383	471,980	606,634	741,811	751,722
351342	WOOLSTOCK MUT. TEL. ASSN.	10,361	21,202	30,876	35,304	34,182
351343	WYOMING MUTUAL TEL. CO.	19,905	36,547	53,414	69,157	76,866
351344	PRAIRIE TEL. CO., INC.	48,920	103,105	127,894	151,776	145,884
351346	ACE TEL. ASSN.-IA	20,527	0	81,088	102,258	143,784
351405	HILLS TEL. CO., INC.-IA	57,631	143,195	218,214	285,258	259,002
351407	KILLDUFF TELEPHONE COMPANY	0	0	2,517	16,746	0
351424	MABEL COOP. TEL. CO.-IA	31,639	71,964	100,320	132,090	123,228
351888	GRAND RIVER MUT. TEL. CORP.-IA	87,995	184,317	283,816	275,059	411,240
359001	CITY OF HAWARDEN DBA HITEC	0	0	0	0	0
359008	SOUTH SLOPE COOPERATIVE	0	9,917	74,970	105,652	106,347
359010	MIDWEST WIRELESS IOWA, LLC	216,880	541,022	1,140,939	1,880,310	2,333,544
359016	UNITED STATES CELLULAR	0	2,556,507	5,876,212	8,446,758	7,496,595
359017	WESTERN WIRELESS CORP.	0	220,163	415,052	157,275	168,345
359022	COMMUNITY CABLE TELEVISION COMPANY OF O'BRIEN COUNTY	0	6,691	17,732	42,636	47,082
359027	IOWA WIRELESS SERVICES, L.P.	10,222	39,366	33,658	76,129	66,825
359028	MAC WIRELESS, LLC	1,412	7,304	11,213	15,426	18,213
359029	SOUTHEAST WIRELESS, INC.	1,086	8,635	20,254	31,963	40,017
359030	COOPERATIVE TELEPHONE CO.	1,894	8,759	9,762	18,011	16,413
359031	OLIN TELEPHONE CO., INC.	0	10,028	16,522	21,082	29,547
359032	CST COMMUNICATIONS, INC	5,510	23,719	22,596	57,972	58,971
359033	MONTEZUMA MUTUAL TELEPHONE CO.	485	3,087	7,891	10,477	14,274
359034	MILL VALLEY WIRELESS	0	837	4,435	5,495	6,879
359036	EAST BUCHANAN TELEPHONE COOPERATIVE	0	37,166	114,760	148,552	112,584
359037	KCTC PCS	0	53,096	59,085	69,173	50,229
359038	SHARON TELEPHONE COMPANY	1,790	8,778	12,085	13,890	14,718
359039	WELLMAN COOP. TELEPHONE ASSOC.	2,842	15,479	26,838	37,743	40,833
359041	WAPSI WIRELESS, LLC	8,932	44,401	84,490	60,598	125,130
359042	BENTON/LINN WIRELESS LLC	15,627	67,136	112,012	188,363	216,477
359043	NORTHEAST IOWA TELEPHONE CO.	2,249	8,604	20,334	31,221	35,628
359044	COMMUNITY DIGITAL WIRELESS, LLC	1,017	4,804	12,765	16,804	12,417
359045	SEI WIRELESS LLC	91	666	1,618	1,004	1,287
359046	CEDAR COUNTY PCS, LLC	0	29,371	49,451	69,162	73,596
359047	BROOKLYN MUTUAL TELEPHONE CO.	498	1,875	4,708	6,659	6,378
359053	IOWA RSA NO. 2 LIMITED PARTNERSHIP	0	15,628	31,566	33,745	48,222
359054	RSA 1 LIMITED PARTNERSHIP	0	76,135	155,576	182,120	245,223
359059	FARMERS MUTUAL TELEPHONE COMPANY-HARLAN	0	0	31,849	77,685	70,968
359060	NPCR, INC.	0	50,610	260,159	424,259	424,308
359064	GREAT LAKES OF IOWA, INC.	0	9,291	37,007	50,197	87,648
359070	IOWA RSA 7	0	0	0	226,150	500,220
359071	IOWA RSA 8	0	0	0	555,547	674,211
359072	IOWA RSA 10	0	0	0	499,032	611,298
359075	BARNES CITY COOPERATIVE TELEPHONE COMPANY	0	0	0	0	2,619
359081	D-C COMMUNICATIONS	0	0	0	0	3,738
359082	FMTC WIRELESS	0	0	0	0	4,056
359083	DUMONT WIRELESS	0	0	0	0	2,094
359086	ROCKWELL COOPERATIVE TELEPHONE ASSOCIATION WIRELESS	0	0	0	0	3,678
TOTAL	KANSAS	8,374,144	20,491,336	31,789,158	53,970,469	53,518,161
411746	BLUE VALLEY TELEPHONE COMPANY	490,040	1,126,207	1,172,138	1,409,587	1,521,588
411756	COLUMBUS TELEPHONE COMPANY	0	60,958	0	60,960	0

Table 3.27
Interstate Common Line Support Trued-up Payments by Study Area
(Dollars)

Study Area ID Code	Study Area Name	2002 Total	2003 Total	2004 Total	2005 Total	2006 Total
	KANSAS (CONT.)					
411758	COUNCIL GROVE TEL. CO.	86,418	473,552	681,448	514,129	652,098
411761	CUNNINGHAM TELEPHONE CO. INC.	14,870	89,136	261,348	483,145	393,948
411764	ELKHART TELEPHONE COMPANY INC.	82,015	138,692	298,010	240,535	435,924
411777	GOLDEN BELT TELEPHONE ASSN. INC.	622,687	1,305,595	1,472,028	1,682,845	1,607,136
411778	GORHAM TELEPHONE COMPANY INC.	14,099	44,251	94,860	79,609	136,716
411780	HAVILAND TELEPHONE COMPANY INC.	537,203	1,208,187	1,491,724	1,974,455	1,409,334
411781	H & B COMMUNICATIONS INC.	19,879	57,677	185,408	332,459	395,154
411782	HOME TELEPHONE COMPANY INC.	134,082	282,896	508,316	600,799	616,962
411785	J. B. N. TELEPHONE COMPANY INC.	15,761	61,886	243,230	588,216	567,654
411788	KANOKLA TEL. ASSOC. INC.- KS	352,675	817,656	1,066,330	1,468,644	1,430,088
411791	LA HARPE TELEPHONE COMPANY INC.	18,072	42,234	83,982	106,285	175,614
411801	MADISON TELEPHONE, LLC	69,336	193,299	227,164	334,451	295,410
411807	MOKAN DIAL, INC.- KS	186,767	149,025	305,916	347,575	532,032
411808	MOUNDRIDGE TEL. CO.	155,835	351,649	563,012	694,398	720,888
411809	MUTUAL TELEPHONE COMPANY	75,541	153,856	163,476	189,223	173,748
411814	PEOPLES TELECOMMUNICATIONS, LLC	156,599	446,962	544,816	832,806	671,718
411817	PIONEER TELEPHONE ASSOCIATION INC.	727,587	1,633,677	2,402,292	3,691,729	3,375,102
411818	CRAW-KAN TELEPHONE COOP INC- KS	549,349	1,306,345	1,477,964	1,859,310	1,643,274
411820	RAINBOW TEL COOPERATIVE ASSN INC.	296,833	640,254	730,706	747,707	759,360
411826	RURAL TEL. SERVICE CO.,INC.	916,002	2,624,327	4,616,322	7,160,244	6,335,358
411827	S & T TEL. COOP. ASSN.	475,067	1,105,337	1,623,378	2,189,867	1,778,910
411829	S & A TEL. CO.,INC.	30,466	42,407	174,804	322,668	348,444
411831	SOUTH CENTRAL TEL. ASSN. INC.-KS	254,954	415,381	753,112	1,377,084	1,288,356
411833	SOUTHERN KANSAS TEL. CO.,INC.	853,910	1,839,470	1,841,800	2,556,594	2,120,754
411835	SUNFLOWER TEL. CO.,INC.	90,475	78,899	436,716	489,954	564,318
411839	TRI-COUNTY TEL. ASSN. INC.-KS	42,302	373,610	1,104,080	779,640	1,466,748
411840	TWIN VALLEY TEL. INC.-KS	161,396	445,533	567,262	882,859	1,569,630
411841	UNITED TELEPHONE ASSN. INC.	424,377	1,181,199	1,611,866	2,079,335	1,345,332
411845	WAMEGO TELEPHONE COMPANY INC.	140,107	384,774	690,790	901,913	900,732
411847	WHEAT STATE TELEPHONE, INC.	313,274	553,907	709,340	717,882	698,478
411849	WILSON TELEPHONE COMPANY INC.	51,990	99,079	383,844	545,311	667,794
411852	ZENDA TELEPHONE COMPANY INC.	10,540	30,122	53,538	50,760	64,542
412030	TOTAH TELEPHONE CO. INC.	0	18,793	112,012	318,738	377,730
419001	WESTERN WIRELESS	3,637	714,504	1,250,235	1,486,886	1,570,359
419003	RCC MINNESOTA, INC.	0	0	81,278	1,073,562	1,215,183
419905	ALLTEL COMMUNICATIONS (WIRELESS KS)	0	0	1,804,613	12,798,305	13,691,745
TOTAL	KENTUCKY	3,842,169	8,828,617	12,846,173	19,386,580	24,793,428
260396	BALLARD RURAL TEL. COOP. CORP., INC.	142,164	343,013	440,974	555,017	562,188
260398	BRANDENBURG TEL. CO., INC.	349,003	838,818	1,251,172	1,738,561	1,699,416
260401	DUO COUNTY TEL. COOP., INC.	522,469	1,256,839	1,459,028	1,904,347	1,842,030
260402	ALLTEL KENTUCKY, INC.	0	0	0	(415,482)	217,380
260406	FOOTHILLS RURAL TEL. COOP. CORP., INC.	418,056	1,104,543	1,381,934	2,655,275	2,834,478
260408	GEARHEART COMM. DBA COALFIELDS TEL. CO.	114,388	309,148	436,756	599,027	575,052
260411	LESLIE COUNTY TEL. CO., INC.	0	0	211,994	581,150	587,250
260412	LEWISPORT TEL. CO., INC.	28,377	64,425	88,434	99,427	107,904
260413	LOGAN TEL. COOP., INC.	419,865	836,895	980,606	1,050,815	1,095,732
260414	MOUNTAIN RURAL TEL. COOP. CORP., INC.	216,626	478,659	972,784	1,206,389	1,277,616
260415	PEOPLES RURAL TEL. COOP. CORP.	298,872	750,369	1,037,488	1,125,559	1,293,450
260417	SALEM TEL. CO.	22,622	49,020	92,110	125,964	134,832
260418	SOUTH CENTRAL RURAL TEL. COOP. CORP., INC.	733,588	1,489,688	2,208,950	2,558,533	3,054,948
260419	THACKER/GRIGSBY TEL. CO., INC.	162,902	377,886	538,306	702,677	725,616
260421	WEST KY. RURAL TEL. COOP. CORP., INC.	413,237	929,314	1,743,344	2,751,486	2,753,238
269002	NPCR, INC.	0	0	2,293	104,367	166,740
269007	EAST KENTUCKY NETWORK, LLC DBA APPALACHIAN WIRELESS	0	0	0	302,346	1,384,518
269008	BLUEGRASS CELLULAR	0	0	0	1,741,122	3,965,238
269905	AMERICAN CELLULAR CORP.	0	0	0	0	515,802
TOTAL	LOUISIANA	2,940,771	6,886,736	16,132,945	30,875,677	35,086,944
270423	CENTURYTEL OF CENTRAL LA, LLC	201,806	118,415	934,632	1,711,416	1,811,886
270424	CENTURYTEL OF SOUTHEAST LA, INC.	0	0	120,896	568,806	618,150
270425	CAMERON TEL. CO.-LA	522,084	1,130,988	1,592,768	2,095,560	2,313,990
270426	CAMPTI-PLEASANT HILL TEL. CO.	296,433	618,641	636,586	772,889	676,206
270427	CENTURYTEL OF CHATHAM, LLC	41,844	42,292	243,034	512,939	470,370
270428	DELCAMBRE TEL. CO.	20,575	41,186	73,148	93,678	92,898
270429	EAST ASCENSION TELEPHONE COMPANY, LLC	900,637	3,021,257	3,933,840	5,571,263	7,067,124
270430	ELIZABETH TEL. CO., INC.	282,390	568,784	740,084	999,391	1,120,272
270431	CENTURYTEL OF NORTHWEST LA, INC.	0	0	382,354	1,034,124	955,542
270432	KAPLAN TEL. CO.	210,335	486,968	635,200	842,791	822,006
270433	LAFOURCHE TELEPHONE COMPANY, L.L.C.	0	0	640,922	1,278,104	1,332,144
270434	CENTURYTEL OF EVANGELINE, LLC	0	0	1,610,198	3,698,178	3,427,392
270435	NORTHEAST LOUISIANA TEL. CO., INC.	143,261	211,757	239,394	410,957	408,930
270436	CENTURY TEL. OF NORTH LOUISIANA, LLC	1,265	1,084	471,980	989,699	977,274
270438	RESERVE TEL. CO.	82,573	220,960	350,514	394,997	433,374
270439	CENTURYTEL OF RINGGOLD, LLC	31,808	34,219	85,878	117,877	137,586
270440	CENTURYTEL OF EAST LA, LLC	0	32,381	124,506	288,425	245,244
270441	STAR TEL. CO., INC.	177,938	357,804	724,326	1,178,148	1,140,366
270442	CENTURYTEL OF SOUTHWEST LA, LLC	27,822	0	382,774	721,970	724,074
279001	CENTENNIAL BEAUREGARD CELLULAR LLC	0	0	1,312,810	2,707,468	2,862,375
279002	CENTENNIAL CALDWELL CELLULAR CORP.	0	0	112,102	244,236	268,374
279003	CENTENNIAL HAMMOND CELLULAR LLC	0	0	296,640	513,984	580,800
279004	CENTENNIAL MOREHOUSE CELLULAR LLC	0	0	8,583	20,941	23,670
279005	CENTENNIAL LAFAYETTE COMMUNICATIONS LLC	0	0	119,413	283,526	262,923
279006	NPCR, INC.	0	0	49,829	210,615	316,512
279010	ACADIANA CELLULAR GENERAL PARTNERSHIP	0	0	310,534	3,420,186	5,574,441
279012	KAPLAN TELEPHONE CO. DBA PACE COMMUNICATIONS	0	0	0	193,509	423,021

Table 3.27
Interstate Common Line Support Trued-up Payments by Study Area
(Dollars)

Study Area ID Code	Study Area Name	2002 Total	2003 Total	2004 Total	2005 Total	2006 Total
TOTAL	MAINE	1,874,680	4,558,496	7,625,501	12,264,837	12,586,320
100002	OXFORD WEST TEL. CO.	114,737	264,302	296,774	705,746	515,406
100003	LINCOLNVILLE TEL. CO.	0	40,512	186,090	407,694	445,692
100004	CHINA TEL. CO.	41,876	172,529	297,860	340,631	373,410
100005	COBBOSSEECONTEE TEL. CO.	21,109	47,116	67,048	85,493	83,058
100007	ISLAND TEL. CO.	24,534	33,241	52,374	61,470	56,820
100010	HAMPDEN TEL. CO.	24,782	40,752	72,782	119,688	118,470
100011	HARTLAND & ST. ALBANS TEL. CO.	0	301	16,914	147,450	129,270
100015	COMMUNITY SERVICE TEL. CO.	111,221	278,883	522,696	760,451	749,892
100019	OXFORD COUNTY TEL. & TELE. CO.	128,009	311,520	411,348	558,486	576,564
100020	PINE TREE TEL. & TELE. CO.	120,364	288,133	396,788	542,742	512,550
100022	SACO RIVER TEL. & TELE. CO.	115,253	279,861	428,008	639,937	609,876
100024	SOMERSET TEL. CO.	0	0	170,666	515,712	531,252
100025	STANDISH TEL. CO.	460,172	1,241,196	1,572,534	1,644,258	1,776,552
100027	UNION RIVER TEL. CO.	71,021	99,609	204,396	272,677	298,362
100029	UNITY TEL. CO., INC.	30,898	155,519	395,592	453,483	569,700
100031	WARREN TEL. CO.	7,764	1,396	33,484	114,563	116,964
100034	WEST PENOBSCOT TEL. & TEL. CO.	0	0	55,726	97,692	113,610
103313	NORTHLAND TEL. CO. OF MAINE	470,038	804,235	1,638,640	2,185,801	2,466,222
103315	MID MAINE TELECOM, INC.	132,904	260,438	357,534	931,440	620,436
109001	RCC MINNESOTA, INC.	0	238,953	448,247	1,679,423	1,478,136
109002	UNITED STATES CELLULAR CORPORATION	0	0	0	0	444,078
TOTAL	MARYLAND	233,111	540,299	692,878	631,194	748,830
180216	ARMSTRONG TEL. CO. OF MD	233,111	540,299	692,878	631,194	748,830
TOTAL	MASSACHUSETTS	135,412	528,252	358,862	523,278	204,672
110036	GRANBY TEL. & TELE. CO.-MA	99,090	453,848	273,478	419,875	103,692
110037	RICHMOND TEL. CO.	36,322	74,404	85,384	103,403	100,980
TOTAL	MICHIGAN	2,097,739	4,106,032	10,308,057	19,139,688	21,709,398
310669	ALLENDALE TEL. CO.	83,170	115,911	178,352	259,181	263,376
310671	CENTURY TEL. MIDWEST, INC.	38,841	0	883,098	1,914,948	2,166,408
310672	COMM. CORP. OF MICHIGAN	56,342	100,238	145,118	222,462	283,554
310675	BARAGA TEL. CO.	73,282	179,910	291,454	391,607	405,486
310676	BARRY COUNTY TEL. CO.	43,624	104,688	224,922	459,102	460,416
310677	ISLAND TEL. CO.	0	0	33,690	83,142	93,954
310678	BLANCHARD TEL. ASSOC., INC.	21,782	55,133	92,542	130,931	119,352
310679	BLOOMINGDALE TEL. CO.	106,723	195,616	354,216	421,313	404,454
310680	CHIPPEWA COUNTY TEL. CO.	6,834	0	92,144	151,284	87,324
310683	CARR TEL. CO.	0	61,568	107,174	149,443	190,896
310685	CHATHAM TEL. CO.-MI	27,216	44,631	177,508	254,855	325,494
310688	CLIMAX TEL. CO.	44,439	87,887	101,862	123,798	110,766
310689	CENTURYTEL OF UPPER MICHIGAN	295,467	514,780	686,010	851,057	959,940
310691	DEERFIELD FARMERS TEL. CO.	180,428	332,079	535,492	760,627	722,070
310692	DRENTHE TEL. CO.	14,543	34,753	52,794	62,850	62,844
310694	FARMERS MUT. OF CHAPIN DBA CHAPIN TEL. CO.	15,091	35,684	55,410	33,042	68,382
310702	CENTURY TEL. OF MICHIGAN, INC.	187,711	78,414	1,332,324	3,077,231	3,444,018
310703	KALEVA TEL. CO.	53,277	126,843	175,842	246,323	247,686
310704	ACE TEL. CO. OF MI, INC.	72,713	232,420	358,906	696,995	577,098
310705	CENTURY TELEPHONE OF NORTHERN MICHIGAN, INC.	21,028	62,258	126,820	215,898	253,404
310708	LENNON TEL. CO.	121,018	284,585	340,694	381,905	373,704
310711	MIDWAY TEL. CO.	35,076	53,723	131,458	175,568	185,346
310713	HIAWATHA TEL. CO.	0	0	109,704	284,088	465,408
310714	OGDEN TEL. CO.	33,867	67,493	61,656	89,561	71,214
310717	ONTONAGON COUNTY TEL. CO.	32,882	66,525	174,336	226,405	261,102
310720	PENINSULA TEL. CO.-MI	53,531	113,929	143,034	173,418	149,322
310721	PIGEON TEL. CO.	56,563	210,708	306,660	627,654	545,394
310725	SAND CREEK TEL. CO.	21,757	47,610	76,134	94,117	103,170
310726	SHIAWASSEE TEL. CO.	120,529	215,572	297,282	380,364	457,782
310728	SPRINGPORT TEL. CO.	53,561	179,200	220,288	360,905	296,658
310732	UPPER PENINSULA TEL. CO.	106,561	224,813	863,262	1,362,989	1,379,340
310734	WALDRON TEL. CO.	31,892	80,675	94,480	119,136	106,176
310735	WESTPHALIA TEL. CO.	20,099	49,046	74,052	96,108	79,410
310737	WINN TEL. CO.	4,147	10,665	104,260	129,595	136,926
310738	WOLVERINE TEL. CO.	0	0	0	301,488	357,198
319001	RFB CELLULAR, INC.	63,743	93,330	250,944	(20,997)	0
319005	THUMB CELLULAR LIMITED PARTNERSHIP	0	13,645	149,522	334,175	391,080
319006	CENTENNIAL MICHIGAN RSA 6 CELLULAR CORP.	0	816	0	17,666	42,075
319007	CENTENNIAL MICHIGAN RSA 7 CELLULAR CORP.	0	2,311	14,028	35,178	45,837
319008	MICHIANA METRONET, INC. - MI	0	22,123	122,138	195,783	188,325
319009	NPI-OMNIPOINT WIRELESS, LLC	0	6,450	23,489	1,878	0
319010	ALLTEL COMMUNICATIONS, INC.	0	0	700,344	2,414,618	3,266,787
319012	AMERICAN CELLULAR CORP. (MI)	0	0	0	0	155,163
319912	DOBSON CELLULAR SYSTEMS, INC. (MI)	0	0	44,614	851,997	1,405,059
TOTAL	MINNESOTA	7,623,604	17,502,520	30,915,928	45,914,230	49,107,453
361337	WINNEBAGO COOP. TEL. ASSN.-MN	28,239	62,672	96,756	130,747	118,308
361346	ACE TEL. ASSN.-MN	179,996	512,189	427,498	700,385	668,754
361347	ALBANY MUTUAL TEL. ASSN., INC.	48,771	100,966	170,146	236,442	251,142
361348	WILDERNESS VALLEY TELEPHONE COMPANY, INC.	8,188	17,662	18,748	18,510	17,562
361350	ARVIG TEL. CO.	20,336	32,551	408,332	798,871	916,596
361353	CITY OF BARNESVILLE TEL. CO.	31,932	70,097	85,964	105,479	110,052
361356	BENTON COOP. TEL. CO.	61,380	142,281	236,164	342,877	343,788
361357	BLACKDUCK TEL. CO.	21,796	22,182	62,170	235,457	470,046
361358	BLUE EARTH VALLEY TEL. CO.	42,879	128,014	287,722	455,760	448,212
361362	BRIDGEWATER TEL. CO.	121,198	319,659	456,172	542,525	598,788
361365	CALLAWAY TEL. CO.	10,113	23,556	34,516	41,190	39,162

Table 3.27
Interstate Common Line Support Trued-up Payments by Study Area
(Dollars)

Study Area ID Code	Study Area Name	2002 Total	2003 Total	2004 Total	2005 Total	2006 Total
	MINNESOTA (CONT.)					
361370	CLARA CITY TEL. EXCH. CO.	11,453	11,065	90,928	116,466	196,428
361372	CLEMENTS TEL. CO.	8,928	21,630	27,788	38,225	34,080
361373	CONSOLIDATED TEL. CO.-MN	148,226	299,687	517,926	699,540	739,368
361374	ARROWHEAD COMM. CORP.	974	0	42,006	75,402	79,110
361375	MID-COMMUNICATIONS, INC. DBA HICKORYTECH	420,367	664,250	722,392	675,840	996,042
361380	DELAVAN TEL. CO.	10,529	23,603	33,072	43,206	41,442
361381	DUNNELL TEL. CO., INC.	11,208	25,522	33,930	40,536	38,652
361383	EAGLE VALLEY TEL. CO.	4,197	0	21,274	22,776	24,894
361384	EASTON TEL. CO.	6,959	17,240	28,900	38,803	35,892
361385	EAST OTTER TAIL TEL. CO.	799,324	1,495,238	2,176,270	3,115,932	2,646,192
361386	ECKLES TEL. CO.	13,012	142,139	304,552	421,710	352,020
361387	EMILY COOP. TEL. CO.	20,201	45,788	94,318	106,459	163,218
361389	FARMERS MUTUAL TEL. CO.-BELLINGHAM	46,375	95,078	132,288	159,456	159,102
361390	FEDERATED TEL. COOP.	70,818	158,165	229,332	305,261	293,904
361391	FELTON TEL. CO., INC.	9,031	13,391	19,424	69,690	56,046
361395	GARDEN VALLEY TEL. CO.	183,333	497,144	909,834	1,194,121	1,598,088
361396	GARDONVILLE COOP. TEL. ASSN.	54,001	114,045	188,024	264,241	269,256
361399	GRANADA TEL. CO.	455	2,582	12,470	15,996	13,644
361401	HALSTAD TEL. CO.	60,053	134,710	205,036	261,594	237,558
361403	FEDERATED UTILITIES, INC. DBA HANCOCK TEL. CO	22,053	49,417	65,192	76,962	83,700
361404	HARMONY TEL. CO.	32,659	70,550	87,308	102,012	111,684
361405	HILLS TEL. CO., INC.-MN	24,911	57,538	82,468	105,888	94,338
361408	HOME TEL. CO.-MN	43,489	88,276	121,506	156,863	173,502
361409	HUTCHINSON TELEPHONE COMPANY	0	40,047	225,716	448,109	410,784
361410	JOHNSON TELEPHONE COMPANY	103,799	244,353	510,416	663,085	715,356
361412	KASSON & MANTORVILLE TEL. CO.	63,159	122,698	196,124	273,217	248,772
361413	MID STATE TEL. CO. DBA KMP TEL. CO.	46,969	100,182	131,730	170,597	183,870
361414	LAKEDALE TELEPHONE COMPANY	77,764	181,706	391,220	743,370	771,258
361419	LISMORE COOPERATIVE TELEPHONE CO.	13,906	29,383	36,946	44,965	43,764
361422	LONSDALE TELEPHONE COMPANY	21,662	56,148	78,788	121,602	119,682
361423	LOWRY TELEPHONE COMPANY, LLC	19,827	40,011	59,032	75,059	80,814
361424	MABEL COOPERATIVE TELEPHONE CO.- MN	32,953	73,394	90,912	102,822	105,450
361425	CHRISTENSEN COMM. CO. DBA MADELIA TEL. CO.	25,669	51,001	73,728	99,721	127,920
361426	MANCHESTER-HARTLAND TELEPHONE CO.	25,062	55,414	70,548	91,716	81,984
361427	MANKATO CITIZENS TELEPHONE CO DBA HICKORYTECH	0	15,499	632,156	1,225,237	1,176,858
361430	MELROSE TELEPHONE COMPANY	92,790	211,122	462,170	732,091	723,486
361431	MIDWEST TEL. CO.	64,196	140,112	200,884	258,150	262,368
361433	MID STATE TELEPHONE COMPANY	0	0	191,658	372,294	382,218
361437	MINNESOTA LAKE TELEPHONE COMPANY	10,166	24,778	39,156	54,816	73,476
361439	MINNESOTA VALLEY TEL. CO. INC.	35,640	76,807	102,668	138,523	130,896
361440	CANNON VALLEY TELECOM, INC.	84,699	182,270	201,654	237,348	247,008
361442	NEW ULM TELECOM, INC.	309,539	537,699	457,926	655,403	615,366
361443	LORETEL SYSTEMS, INC.	265,943	651,304	785,270	962,611	901,206
361445	CENTURYTEL OF MINNESOTA, INC.	1,421,883	2,852,338	3,076,606	3,558,372	3,442,326
361448	OSAKIS TELEPHONE COMPANY	31,873	70,651	112,686	155,347	151,056
361450	PARK REGION MUTUAL TEL. CO.	155,953	330,201	401,658	425,341	495,612
361451	PAUL BUNYAN RURAL TEL. COOP.	386,240	935,996	1,467,434	1,984,945	2,452,890
361453	PEOPLES TELEPHONE COMPANY - MN	33,228	75,166	178,826	400,350	322,512
361454	PINE ISLAND TELEPHONE COMPANY	99,431	167,077	243,528	302,364	306,138
361472	REDWOOD COUNTY TEL. CO.	153,688	339,892	457,186	587,807	624,018
361474	ROTHSAY TELEPHONE COMPANY INC.	19,442	40,970	50,574	57,516	64,524
361475	RUNESTONE TEL. ASSN.	113,383	238,104	324,662	410,664	454,236
361476	SACRED HEART TEL. CO.	13,030	28,438	40,092	49,986	53,436
361479	SCOTT RICE TEL. CO. DBA INTEGRA TELECOM	161,007	381,003	659,682	1,017,311	918,822
361482	SHERBURNE COUNTY RURAL TEL. CO.	173,109	435,638	776,358	1,052,226	800,526
361483	SLEEPY EYE TEL. CO.	57,159	223,751	276,660	456,996	306,072
361485	SPRING GROVE COOP TEL CO	38,580	79,502	98,554	111,973	128,952
361487	STARBUCK TEL. CO.	14,638	33,162	71,964	97,825	94,218
361491	TWIN VALLEY-ULEN TEL CO INC.	75,852	91,507	290,052	498,891	483,762
361494	UPSALA COOPERATIVE TELEPHONE ASSN.	17,268	28,790	60,624	93,468	92,322
361495	VALLEY TEL. CO.-MN	83,119	174,408	174,730	157,638	183,618
361499	CROSSLAKE TELEPHONE COMPANY	34,941	76,596	117,552	161,976	163,164
361500	NORTHERN TELEPHONE COMPANY OF MN	3,317	6,857	11,152	13,733	13,962
361501	WEST CENTRAL TELEPHONE ASSN.	261,466	575,055	639,468	780,095	909,024
361502	WESTERN TELEPHONE COMPANY	49,714	105,998	160,960	202,734	212,928
361505	WIKSTROM TELEPHONE COMPANY INC.	193,061	411,414	600,492	813,689	774,252
361507	WINSTED TELEPHONE COMPANY	17,603	40,103	70,548	97,098	104,766
361508	WINTHROP TEL. CO.	18,030	41,279	62,298	86,442	91,878
361510	WOODSTOCK TELEPHONE COMPANY	35,265	81,861	131,470	181,831	159,576
361512	WOLVERTON TELEPHONE COMPANY	9,371	20,738	28,916	37,098	33,774
361515	ZUMBROTA TELEPHONE COMPANY	25,736	60,926	95,704	125,382	118,962
361654	INTERSTATE TELECOMMUNICATIONS COOP., INC.-MN	43,532	94,780	141,920	169,901	192,732
369001	WESTERN WIRELESS	1,350	109,483	723,594	1,635,419	1,655,889
369002	MIDWEST WIRELESS COMMUNICATIONS, LLC	10,209	592,016	2,454,771	5,699,325	6,684,798
369004	RCC MINNESOTA	0	461,911	3,521,850	5,217,765	5,833,947
369005	WIRELESS ALLIANCE, LLC	0	4,094	24,229	23,056	16,731
369909	AMERICAN CELLULAR CORPORATION (MN)	0	0	0	0	942,924
369911	CELLULAR MOBILE SYSTEMS	0	0	0	63,708	0
TOTAL	MISSISSIPPI	1,767,876	3,848,737	6,937,730	12,347,306	15,335,364
280446	BAY SPRINGS TEL. CO., INC.	331,319	883,038	1,558,206	2,335,049	2,242,806
280447	BRUCE TEL. CO.-MS	144,382	328,329	383,496	458,161	383,646
280448	CALHOUN CITY TEL. CO., INC.	61,039	93,963	104,778	126,101	175,086
280451	DECATUR TEL. CO., INC.-MS	22,910	52,809	92,254	132,313	135,444
280452	DELTA TEL. CO., INC.	76,245	106,101	369,946	578,263	635,064
280453	ALLTEL MISSISSIPPI, INC.	0	0	170,224	377,340	532,050
280454	FRANKLIN TEL. CO., INC.-MS	449,574	988,945	1,421,748	1,697,010	1,990,062

Table 3.27
Interstate Common Line Support Trued-up Payments by Study Area
(Dollars)

Study Area ID Code	Study Area Name	2002 Total	2003 Total	2004 Total	2005 Total	2006 Total
	MISSSISSIPPI (CONT.)					
280455	FULTON TEL. CO., INC.	68,754	136,057	175,822	201,042	391,080
280456	GEORGETOWN TELE. CO., INC.	4,995	0	118,072	200,364	244,410
280457	LAKESIDE TEL. CO., INC.	51,386	131,025	165,298	245,617	186,942
280458	CENTURYTEL OF NORTH MISSISSIPPI, INC.	342,307	668,001	1,400,230	2,044,669	2,358,762
280460	FRONTIER COMM. OF MISSISSIPPI, INC.	67,096	168,684	278,010	431,664	445,710
280461	NOXAPATER TEL. CO.	6,875	1,413	89,152	181,891	228,006
280462	MOUND BAYOU TEL. & COMM., INC.	62,961	109,526	95,518	50,406	102,678
280466	SLEDGE TEL. CO., INC.	35,541	100,990	177,358	249,816	219,138
280467	SMITHVILLE TEL. CO.	19,236	40,619	64,430	84,606	99,384
283301	SOUTHEAST MISSISSIPPI TEL. CO.	5,769	0	199,714	367,626	447,870
287449	MYRTLE TEL. CO., INC.	17,489	39,237	61,168	79,381	82,062
289001	CELLULAR SOUTH LICENSE, INC.	0	0	0	2,361,410	4,114,278
289002	RCC HOLDINGS, INC.	0	0	0	74,464	181,065
289004	CENTENNIAL CLAIRBORNE CELLULAR CORP.	0	0	0	27,224	75,096
289005	CENTENNIAL CELLULAR TRI-STATE OPERATING PARTNERSHIP - MS	0	0	12,306	42,889	64,725
TOTAL	MISSOURI	8,083,575	16,439,859	21,866,809	27,612,764	29,462,838
420463	BPS TELEPHONE COMPANY	79,838	150,838	208,852	247,998	323,856
420472	CASS COUNTY TELEPHONE COMPANY	522,887	640,514	522,715	0	1,231,536
421151	SPECTRA COMMUNICATIONS GROUP, LLC	3,674,011	7,159,467	6,992,664	6,533,993	6,870,552
421206	IAMO TELEPHONE COMPANY - MO	50,422	107,579	148,172	185,022	176,316
421759	CRAW-KAN TELEPHONE COOP INC - MO	82,551	194,548	245,388	310,170	302,850
421807	MOKAN DIAL, INC.- MO	40,011	27,749	87,228	116,951	151,224
421860	ALMA COMMUNICATIONS COMPANY DBA ALMA TEL. CO.	11,783	27,069	38,486	47,299	75,114
421864	CHARITON VALLEY TELEPHONE CO.	100,587	370,307	944,736	1,844,214	1,781,100
421865	CITIZENS TELEPHONE CO - MISSOURI	218,173	516,571	645,354	886,477	834,234
421866	OZARK TELEPHONE COMPANY	194,307	355,106	412,546	403,440	429,546
421874	ELLINGTON TELEPHONE COMPANY	55,625	280,585	371,996	699,864	434,226
421876	FARBER TELEPHONE COMPANY	8,159	17,387	26,440	32,280	26,928
421882	FIDELITY TELEPHONE COMPANY	101,451	190,657	744,658	1,214,526	1,275,528
421885	ALLTEL MISSOURI INC.	0	0	715,440	1,851,660	2,308,392
421886	GOODMAN TEL. CO.	96,190	256,531	298,280	419,743	362,016
421887	GRANBY TEL CO - MISSOURI	251,157	420,763	622,502	842,365	525,636
421888	GRAND RIVER MUTUAL TEL CORP - MO	240,478	724,337	1,474,328	2,292,299	2,253,180
421890	GREEN HILLS TELEPHONE CORP.	195,046	408,026	764,258	1,115,052	1,112,406
421893	CHOCTAW TELEPHONE COMPANY	17,972	38,819	51,302	57,276	66,696
421900	KLM TEL. CO.	49,554	105,444	136,840	171,624	172,704
421901	KINGDOM TELEPHONE COMPANY	214,999	515,785	737,270	1,051,422	920,958
421908	LE-RU TELEPHONE COMPANY	197,546	512,737	737,218	1,039,704	836,622
421912	MCDONALD COUNTY TELEPHONE CO.	303,508	624,529	781,778	670,974	809,688
421914	MARK TWAIN RURAL TELEPHONE CO.	227,601	390,168	597,704	880,962	991,752
421917	MID-MISSOURI TELEPHONE CO.	143,090	263,511	310,761	624,071	883,008
421920	MILLER TELEPHONE COMPANY - MO	104,467	150,765	154,144	240,001	167,316
421927	NEW FLORENCE TELEPHONE CO.	54,723	135,983	72,165	0	142,950
421928	NEW LONDON TEL. CO.	0	0	25,666	78,864	90,900
421929	HOLWAY TELEPHONE COMPANY	7,457	0	62,564	125,412	143,838
421931	NORTHEAST MISSOURI RURAL TEL. CO.	298,883	711,693	1,029,056	1,153,687	1,236,144
421932	LATHROP TELEPHONE COMPANY	23,201	50,337	81,330	99,463	111,006
421934	ORCHARD FARM TELEPHONE COMPANY	0	5,353	15,348	50,574	42,402
421935	OREGON FARMERS MUTUAL TEL. CO.	61,756	131,578	163,536	219,264	218,058
421936	PEACE VALLEY TELEPHONE CO.	18,527	41,228	53,512	45,559	45,288
421942	ROCK PORT TEL. CO.	70,714	159,795	176,438	200,471	198,486
421945	SENECA TEL. CO.	66,557	165,601	376,774	410,396	440,286
421949	STEELVILLE TEL. EXCH. INC.	276,382	588,499	865,512	1,213,023	1,179,024
421951	STOUTLAND TELEPHONE COMPANY	0	0	94,152	165,450	209,910
429001	MARK TWAIN COMMUNICATIONS, CO.	23,961	0	79,696	71,214	81,162
TOTAL	MONTANA	3,584,002	7,602,374	12,439,080	19,917,344	20,594,601
482235	BLACKFOOT TEL. COOPERATIVE INC.	612,687	1,132,670	1,453,292	1,690,494	2,039,124
482241	HOT SPRINGS TEL. CO.	45,272	94,047	175,912	215,573	188,094
482242	INTERBEL TEL. COOPERATIVE INC.	134,985	357,822	618,306	1,122,869	956,922
482244	LINCOLN TEL. CO. INC.	21,915	47,802	97,018	84,079	111,642
482246	MID-RIVERS TEL. COOPERATIVE INC.	247,743	573,724	1,311,846	2,320,253	2,129,706
482247	NEMONT TELEPHONE COOP.- MONTANA	80,609	149,969	753,464	2,329,619	1,598,484
482248	NORTHERN TEL. COOP INC.- MT	69,567	175,441	334,004	449,592	520,848
482249	CENTURYTEL OF MONTANA, INC.	423,797	1,382,347	1,285,802	2,308,801	2,561,862
482250	PROJECT TEL. CO.	297,001	591,366	912,502	1,386,011	1,313,256
482251	RANGE TEL. COOP INC.-MT	10,118	94,887	362,148	694,493	654,864
482252	RONAN TEL. CO.	54,245	135,718	217,134	267,354	234,414
482254	SOUTHERN MONTANA TEL. CO.	22,747	58,438	124,634	229,794	224,832
482255	3-RIVERS TEL. COOPERATIVE INC.	648,921	1,133,888	1,834,974	2,788,381	3,064,530
482257	TRIANGLE TEL. COOPERATIVE ASSN. INC.	354,848	898,256	1,158,712	1,310,953	1,480,992
483308	CLARK FORK TELECOMMUNICATIONS, INC.	467,115	546,427	1,000,634	1,397,041	1,565,706
483310	CENTRAL MONTANA COMMUNICATIONS, INC.	92,432	229,572	798,698	1,222,710	1,573,020
489005	CABLE & COMMUNICATIONS CORPORATION	0	0	0	99,327	376,305
TOTAL	NEBRASKA	2,720,092	9,660,618	12,295,804	14,907,643	15,398,970
371516	ARAPAHOE TELEPHONE COMPANY	195,187	414,334	451,098	616,494	564,120
371517	ARLINGTON TELEPHONE COMPANY	22,005	17,747	93,790	129,522	165,564
371518	ELSIE COMMUNICATIONS, INC.	87,415	172,293	171,560	167,899	140,688
371524	BLAIR TELEPHONE COMPANY	136,068	393,321	553,892	1,047,799	637,812
371525	THREE RIVER TELCO	82,848	165,153	228,366	315,709	281,496
371526	CAMBRIDGE TELEPHONE COMPANY - NE	0	25,433	98,316	173,027	151,218
371530	CONSOLIDATED TELCO, INC.	77,774	164,094	207,552	238,667	242,268
371531	CLARKS TELEPHONE COMPANY	21,583	51,619	120,320	225,757	192,408
371532	CONSOLIDATED TELEPHONE COMPANY- NE	108,557	228,717	361,034	483,481	444,378
371534	COZAD TELEPHONE COMPANY	37,090	205,209	336,772	305,335	415,824

Table 3.27
Interstate Common Line Support Trued-up Payments by Study Area
(Dollars)

Study Area ID Code	Study Area Name	2002 Total	2003 Total	2004 Total	2005 Total	2006 Total
	NEBRASKA (CONT.)					
371536	CURTIS TELEPHONE COMPANY	39,362	93,361	193,098	310,728	309,678
371537	DALTON TEL. CO.,INC.	258,359	557,885	573,324	621,449	516,738
371540	DILLER TELEPHONE COMPANY	62,302	153,155	165,104	193,500	225,384
371542	EASTERN NEBRASKA TELEPHONE COMPANY	34,821	38,114	129,328	258,698	377,130
371553	GLENWOOD TELEPHONE MEMBERSHIP CORP.	211,887	624,618	921,548	847,807	926,136
371555	HAMILTON TELEPHONE COMPANY	144,587	305,491	406,510	447,139	522,486
371556	HARTINGTON TEL. CO.	54,343	134,326	139,816	139,260	238,644
371557	HARTMAN TELEPHONE EXCHANGES INC.	64,064	110,504	184,632	204,127	243,984
371558	HEMINGFORD COOP. TELEPHONE COMPANY	224,204	526,409	641,842	660,515	622,986
371559	HENDERSON CO-OP TELEPHONE COMPANY	28,531	123,999	138,982	174,227	154,818
371561	HERSHEY COOPERATIVE TELEPHONE CO	18,796	39,130	55,030	60,162	77,862
371562	CONSOLIDATED TELECOM, INC.	49,398	104,896	128,292	140,765	145,356
371563	HOOPER TELEPHONE COMPANY	25,528	51,815	76,396	103,182	113,772
371565	K & M TELEPHONE COMPANY INC.	20,649	47,475	68,800	88,211	86,766
371567	KEYSTONE-ARTHUR TELEPHONE COMPANY	7,745	48,563	111,698	153,996	106,716
371574	NEBRASKA CENTRAL TELEPHONE COMPANY	85,948	220,620	453,290	756,144	674,958
371576	NORTHEAST NEBRASKA TELEPHONE COMPANY	246,898	599,332	759,274	593,903	888,012
371577	GREAT PLAINS COMMUNICATIONS, INC.	0	3,110,954	2,919,586	3,049,710	3,288,558
371581	PIERCE TELEPHONE COMPANY	36,306	83,616	118,758	155,172	159,150
371582	PLAINVIEW TELEPHONE COMPANY INC.	19,398	40,936	61,998	81,707	212,442
371586	ROCK COUNTY TEL. CO.	7,406	10,664	62,556	115,567	133,110
371590	SODTOWN TEL. CO.	4,494	9,944	16,412	21,559	20,310
371591	SOUTHEAST NEBRASKA TEL. CO.	78,469	179,373	409,576	713,959	674,760
371592	STANTON TELECOM INC.	125,827	333,475	388,404	527,773	407,106
371597	WAUNETA TEL. CO.	47,764	146,589	267,958	399,829	398,808
372455	BENKELMAN TELEPHONE COMPANY INC.	54,479	127,454	280,892	384,864	466,680
379008	NORTH EAST COLORADO CELLULAR, INC.	0	0	0	0	170,844
TOTAL	NEVADA	924,702	2,391,068	4,250,187	5,872,739	6,169,740
552220	FILER MUTUAL TELEPHONE COMPANY - NV	30,467	90,373	119,736	175,962	127,644
552223	CENTURYTEL OF THE GEM STATE-NV	9,990	22,355	10,028	27,504	59,820
552233	RURAL TELEPHONE COMPANY - NV	109,273	174,878	316,334	261,168	408,384
552284	BEEHIVE TELEPHONE COMPANY, INC., NV	0	52,390	150,936	154,638	177,072
552349	CHURCHILL COUNTY TEL. DBA CC COMMUNICATIONS	304,776	1,001,719	1,498,580	1,874,611	1,933,476
552351	LINCOLN COUNTY TELEPHONE SYSTEM INC.	52,454	138,305	216,732	240,899	251,004
552353	MOAPA VALLEY TELEPHONE COMPANY	79,672	165,305	194,636	249,875	240,912
552356	RIO VIRGIN TELEPHONE COMPANY	158,378	92,015	66,378	331,843	144,576
553304	HUMBOLDT TELEPHONE COMPANY	165,318	339,343	518,396	626,677	679,872
559001	WESTERN WIRELESS	14,373	314,385	1,050,635	1,245,618	1,496,277
559002	CC CELLULAR D/B/A CC COMMUNICATIONS	0	0	107,796	683,944	650,703
TOTAL	NEW HAMPSHIRE	801,512	1,015,355	1,475,878	2,195,778	2,707,254
120038	BRETTON WOODS TEL. CO.	11,877	48,839	53,932	60,180	44,682
120039	GRANITE STATE TEL., INC.	269,918	517,984	678,318	1,170,071	1,195,908
120042	DIXVILLE TEL. CO.	12,610	24,067	27,940	43,147	38,616
120043	DUNBARTON TEL. CO.	51,765	110,883	130,540	141,149	147,288
120045	KEARSARGE TEL. CO.	48,263	144,404	233,150	431,503	392,808
120047	MERRIMACK COUNTY TEL. CO.	142,701	0	3,392	117,672	322,944
120049	UNION TEL. CO.	25,112	102,093	176,900	185,755	208,848
120050	WILTON TEL. CO.-NH	22,033	67,085	70,414	124,721	112,014
123321	MCTA, INC.	217,233	0	101,292	(78,420)	239,412
129001	RCC MINNESOTA, INC.	0	0	0	0	4,734
TOTAL	NEW JERSEY	23,624	65,576	155,780	65,575	114,132
160135	WARWICK VALLEY TEL. CO.-NJ	23,624	65,576	155,780	65,575	114,132
TOTAL	NEW MEXICO	2,088,710	5,183,424	9,028,948	13,827,216	14,323,362
491231	MESCALERO APACHE TELECOM, INC.	375,882	848,880	962,536	1,150,896	1,016,448
492066	DELL TELEPHONE CO-OP. INC.-NM	58,021	121,626	225,476	441,937	300,918
492176	VALLEY TELEPHONE COOPERATIVE INC-NM	62,073	424,099	606,598	697,585	798,666
492259	BACA VALLEY TEL. CO.	42,598	83,238	371,310	275,015	570,306
492262	E.N.M.R. TEL COOP. INC.-NM	0	0	171,510	968,064	1,058,778
492263	LA JICARITA RURAL TEL. COOP. INC.	128,303	264,256	593,732	541,019	678,228
492264	LEACO RURAL TEL. COOPERATIVE INC.	341,854	701,043	981,072	1,142,315	1,060,080
492265	TULAROSA BASIN TELEPHONE COMPANY, INC.	147,863	376,162	631,374	870,756	1,044,180
492268	WESTERN NEW MEXICO TEL. CO., INC.	261,308	531,606	1,406,582	2,249,453	2,054,400
492270	PENASCO VALLEY TEL. COOPERATIVE INC.	343,363	875,456	1,361,752	2,088,403	1,893,738
492272	ROOSEVELT COUNTY RURAL TEL. COOP.,INC.	101,616	165,286	376,246	397,314	528,300
492274	CENTURYTEL OF SOUTHWEST, INC.-NM	213,123	384,037	600,650	824,160	824,436
499001	SMITH BAGLEY	12,705	70,588	124,179	257,122	233,367
499003	WESTERN WIRELESS	0	337,147	401,265	500,036	538,389
499006	NEW MEXICO RSA 2	0	0	95,188	528,142	709,341
499007	NEW MEXICO RSA 4-EAST LIMITED PARTNERSHIP	0	0	119,478	894,999	1,013,787
TOTAL	NEW YORK	1,302,190	2,843,569	5,765,085	8,869,578	10,591,326
150071	ARMSTRONG TEL. CO.-NY	139,984	271,169	472,802	516,275	566,538
150073	BERKSHIRE TEL. CORP.	106,938	252,349	203,264	264,618	241,302
150076	CASSADAGA TEL. CORP.	22,334	56,410	82,352	109,152	103,458
150077	CHAMPLAIN TEL. CO.	214,975	293,302	307,564	357,996	535,002
150078	CHAUTAUQUA & ERIE TEL. CORP.	83,252	270,715	355,390	108,337	421,008
150079	CHAZY & WESTPORT TEL. CORP.	31,471	48,582	123,144	235,283	246,654
150081	CITIZENS TEL. CO. OF HAMMOND, NY	0	0	225,502	512,136	484,554
150084	TACONIC TEL. CORP.	21,763	285,723	389,644	675,803	616,098
150085	CROWN POINT TEL. CORP.	54,360	104,695	218,618	298,543	379,674
150088	DELHI TELEPHONE COMPANY	56,534	133,528	206,874	274,739	346,608
150089	DEPOSIT TELEPHONE CO. INC.	0	0	7,604	213,246	224,484
150091	DUNKIRK AND FREDONIA TEL. CO.	78,145	152,977	316,954	237,792	404,700

Table 3.27
Interstate Common Line Support Trued-up Payments by Study Area
(Dollars)

Study Area ID Code	Study Area Name	2002 Total	2003 Total	2004 Total	2005 Total	2006 Total
	NEW YORK (CONT.)					
150092	EDWARDS TELEPHONE CO. INC.	0	4,892	124,154	239,959	265,626
150093	EMPIRE TELEPHONE CORP-NY	8,194	21,528	131,114	407,010	344,100
150095	THE FISHERS ISLAND TEL. CO.	42,065	79,516	90,212	71,165	72,330
150097	GERMANTOWN TEL. CO., INC.	0	0	167,356	368,064	374,250
150099	HANCOCK TEL. CO.-NY	4,283	26,010	105,752	183,451	201,528
150104	MARGARETVILLE TEL. CO.,INC.	0	0	57,494	159,270	169,770
150105	MIDDLEBURGH TELEPHONE CO.	0	14,306	69,332	228,936	248,460
150106	ALLTEL NEW YORK INC.-FULTON	0	0	0	52,542	420,612
150107	NEWPORT TEL. CO.,INC.	0	0	130,736	283,188	288,888
150108	NICHOLVILLE TEL. CO.,INC.	0	0	193,964	365,676	406,296
150109	ALLTEL NEW YORK INC.-JAMESTOWN	0	0	0	(212,262)	218,700
150111	ONEIDA COUNTY RURAL TEL. CO.	36,557	55,469	223,972	448,811	445,896
150112	ONTARIO TELEPHONE COMPANY, INC.	46,923	124,453	198,176	281,124	278,112
150113	ALLTEL NY INC.-RED JACKET	0	0	0	(66)	0
150114	ORISKANY FALLS TEL. CORP.	0	0	2,616	6,534	6,276
150116	PATTERSONVILLE TEL. CO.-NY	36,905	72,736	128,696	157,643	165,216
150118	PORT BYRON TEL. CO.	0	0	128,372	273,342	299,544
150125	STATE TEL. CO.	76,776	150,024	278,276	504,084	448,902
150129	TOWNSHIP TEL. CO., INC.	10,460	85,169	156,596	286,637	260,550
150131	TRUMANSBURG TELEPHONE COMPANY, INC.	94,768	192,354	326,494	499,549	552,408
150133	VERNON TEL. CO., INC.	5,581	33,167	69,988	119,844	113,832
150135	WARWICK VALLEY TEL. CO.-NY	129,920	114,495	241,896	136,967	211,830
159007	NPCR, INC.	0	0	30,177	204,190	228,120
TOTAL	NORTH CAROLINA	3,678,899	7,733,613	17,519,304	25,490,287	29,824,947
230468	ATLANTIC TEL. MEMB. CORP.	492,401	767,989	661,144	722,160	838,668
230469	BARNARDSVILLE TEL. CO.	11,233	17,666	104,488	189,384	189,372
230473	CITIZENS TEL. CO.-NC	200,949	552,580	1,389,632	2,094,576	2,122,878
230474	THE CONCORD TEL. CO.	847,829	1,270,391	2,809,086	4,217,592	3,829,332
230476	ALLTEL CAROLINA, INC.-NORTH	0	40,170	869,094	(1,559,255)	3,388,494
230478	ELLERBE TEL. CO.	34,608	80,983	127,560	154,609	169,116
230483	LEXCOM TELEPHONE COMPANY	419,640	712,970	1,759,312	2,415,090	3,030,606
230485	MEBTEL, INC.	10,282	130,024	309,512	374,135	374,940
230491	NORTH STATE TEL. CO.-NC DBA NORTH STATE COMM.	0	283,780	2,484,680	4,739,153	4,320,996
230494	PINEVILLE TEL. CO.	26,829	78,536	103,704	118,591	118,026
230495	RANDOLPH TEL. CO.	42,912	102,378	177,344	267,325	272,760
230496	RANDOLPH TEL. MEMB. CORP.	94,134	225,245	430,674	724,415	733,932
230497	PIEDMONT TEL. MEMB. CORP.	46,425	92,161	154,482	220,446	228,534
230498	SALUDA MOUNTAIN TEL. CO.	2,313	0	80,670	143,394	166,224
230500	SERVICE TEL. CO.	31,760	71,822	97,204	107,376	117,660
230501	SKYLINE TEL. MEMB. CORP.	381,585	1,087,631	1,623,468	2,423,520	2,196,666
230502	STAR TEL. MEMB. CORP.	262,105	587,736	1,197,228	1,567,746	1,620,096
230503	SURRY TEL. MEMB. CORP.	129,009	278,419	591,692	1,095,049	895,266
230505	TRI-COUNTY TEL. MEMB. CORP.-NC	49,351	101,277	194,094	283,663	285,390
230510	WILKES TEL. MEMB. CORP.	313,553	672,136	1,101,900	1,873,379	1,556,916
230511	YADKIN VALLEY TEL. MEMB. CORP.	281,983	579,719	1,224,524	1,783,710	1,812,828
239002	SPRINT SPECTRUM, LP	0	0	27,812	457,129	527,460
239003	ALLTEL COMMUNICATIONS, INC.	0	0	0	1,077,100	1,028,787
TOTAL	NORTH DAKOTA	3,450,144	10,308,986	18,247,385	24,319,379	31,214,193
381447	NORTH DAKOTA TELEPHONE COMPANY	34,875	140,433	423,134	651,793	777,714
381509	WOLVERTON TEL. CO.	12,069	27,179	41,108	56,964	48,294
381601	ABSARAKA COOP TELEPHONE CO.	4,102	8,624	12,966	15,763	15,258
381604	BEK COMMUNICATIONS COOPERATIVE	294,134	633,340	1,185,076	1,411,655	1,658,844
381607	CONSOLIDATED TELCOM	356,919	744,726	1,293,010	1,369,889	1,751,190
381610	DAKOTA CENTRAL TELECOMMUNICATIONS COOPERATIVE	224,791	494,914	684,726	959,292	888,552
381611	DICKEY RURAL TEL COOP.	214,492	471,403	1,036,756	1,019,221	1,370,154
381614	POLAR TELECOMMUNICATIONS, INC.	66,563	196,113	246,780	334,069	278,286
381615	GRIGGS COUNTY TELEPHONE COMPANY	69,588	151,273	187,140	211,368	225,612
381616	INTER-COMMUNITY TELEPHONE COMPANY	55,357	90,098	249,356	333,240	356,790
381617	MIDSTATE TELEPHONE COMPANY	113,635	229,573	345,308	419,976	474,492
381622	MOORE & LIBERTY TELEPHONE COMPANY	37,732	83,061	102,694	117,470	123,540
381623	NOONAN FARMERS TELEPHONE COMPANY	18,934	22,648	32,490	27,276	21,450
381625	NORTHWEST COMMUNICATIONS COOPERATIVE	217,424	457,113	567,604	694,903	700,326
381630	POLAR COMMUNICATIONS MUTUAL AID CORP	180,223	410,390	545,420	457,404	688,758
381631	RED RIVER RURAL TEL. ASSN.	144,128	418,925	520,316	667,931	584,826
381632	RESERVATION TELEPHONE COOPERATIVE	296,421	636,170	1,112,458	1,239,864	1,385,742
381636	UNITED TELEPHONE MUTUAL AID CORP.	233,342	563,834	556,098	451,488	566,634
381637	WEST RIVER TELECOMMUNICATIONS COOPERATIVE	303,396	537,089	757,152	1,133,279	1,439,202
381638	MIDSTATE COMMUNICATIONS INC.	54,191	123,727	156,556	163,789	174,864
382247	NEMONT TELEPHONE COOPERATIVE - ND	11,134	352,632	483,558	(1,141,458)	586,620
383303	SRT COMMUNICATIONS, INC.	505,868	1,228,694	2,092,570	2,707,890	2,883,642
389001	WESTERN WIRELESS	825	2,227,993	4,325,933	6,259,706	7,053,069
389004	NORTH DAKOTA NETWORK COMPANY	0	59,034	399,146	745,374	805,230
389005	BISMARK MSA LP	0	0	74,356	374,570	660,462
389006	NORTH CENTRAL RSA 2 OF NORTH DAKOTA LP	0	0	52,830	206,038	244,539
389007	NORTHWEST DAKOTA CELLULAR OF NORTH DAKOTA LP	0	0	343,270	1,434,420	2,366,673
389008	NORTH DAKOTA RSA 3 LP	0	0	160,279	857,033	1,199,430
389009	BADLANDS CELLULAR OF ND LP	0	0	133,463	630,626	1,069,737
389010	NORTH DAKOTA 5 - KIDDER LP	0	0	125,832	508,546	814,263
TOTAL	NORTHERN MARIANA ISLANDS	0	0	0	0	0
TOTAL	OHIO	1,302,254	3,343,392	8,511,246	9,549,780	10,693,068
300585	ARCADIA TEL. CO.	15,601	33,019	53,148	67,333	75,354
300586	THE ARTHUR MUTUAL TEL. CO.	25,150	59,690	98,290	122,712	129,756
300588	AYERSVILLE TEL. CO.	20,204	47,359	81,678	104,575	107,436

Table 3.27
Interstate Common Line Support Trued-up Payments by Study Area
(Dollars)

Study Area ID Code	Study Area Name	2002 Total	2003 Total	2004 Total	2005 Total	2006 Total
	OHIO (CONT.)					
300589	BASCOM MUTUAL TEL. CO.	16,940	35,594	58,516	54,600	71,406
300590	BENTON RIDGE TEL. CO.	32,807	66,935	120,608	129,691	146,706
300591	BUCKLAND TELEPHONE COMPANY	17,836	39,982	43,702	71,659	67,950
300594	THE CHAMPAIGN TEL. CO.	0	19,079	239,812	475,242	482,148
300597	CHILLICOTHE TEL. CO.	495,898	905,138	3,430,684	3,036,552	1,525,224
300598	MCCLURE TEL. CO.	61,107	121,453	268,648	223,608	234,474
300604	COLUMBUS GROVE TEL. CO.	17,948	43,711	74,488	112,165	117,768
300606	CONNEAUT TEL. CO.	29,734	812,935	1,048,502	1,339,915	954,390
300607	CONTINENTAL TEL. CO. OF OHIO	0	0	38,312	87,966	110,700
300609	DOYLESTOWN TEL. CO.	47,910	96,684	158,928	229,356	239,154
300612	THE FARMERS MUTUAL TEL. CO.-OKOLONA, OH	0	0	21,896	43,494	38,208
300613	LITTLE MIAMI COMM. CORP.	0	0	78,970	204,120	203,082
300614	FORT JENNINGS TEL. CO.	15,661	30,930	58,008	62,995	81,660
300618	GERMANTOWN INDEPENDENT TEL. CO.	38,188	91,947	177,138	236,381	259,440
300619	THE GLANDORF TEL. CO., INC.	16,827	35,176	63,742	82,913	86,784
300625	KALIDA TEL. CO., INC.	20,599	44,093	81,712	77,748	94,116
300630	CENTURYTEL OF OHIO, INC.	0	0	0	23,598	34,530
300633	MIDDLE POINT HOME TEL. CO.	20,850	43,387	57,478	65,665	67,392
300634	MINFORD TEL. CO., INC.	40,259	101,071	174,982	243,505	224,526
300639	THE NEW KNOXVILLE TEL. CO.	23,667	50,214	69,262	74,945	87,828
300644	THE NOVA TEL. CO.	1,513	4,398	115,174	152,969	184,104
300645	OAKWOOD TEL. CO.	18,069	40,102	72,198	91,908	101,526
300649	ORWELL TEL. CO.	121,495	119,887	255,310	294,260	365,766
300650	THE OTTOVILLE MUTUAL TEL. CO.	23,945	51,860	90,912	104,617	124,314
300651	PATTERSONVILLE TEL. CO.-OH	13,463	29,330	40,934	50,826	52,410
300654	RIDGEVILLE TEL. CO.	19,847	48,630	68,766	78,481	85,584
300656	SHERWOOD MUTUAL TEL. ASSOC.	21,788	46,814	73,012	105,560	102,828
300658	SYCAMORE TEL. CO.	0	0	88,656	93,606	163,176
300659	TELEPHONE SERVICE CO.	84,024	233,260	402,030	623,951	572,220
300662	VANLUE TEL. CO.	14,077	28,986	44,520	56,545	62,856
300663	VAUGHNSVILLE TEL. CO., INC.	13,977	30,234	42,962	45,325	47,664
300664	WABASH MUTUAL TEL. CO.	12,871	31,494	60,068	88,044	82,206
300665	ALLTEL OHIO, INC.	0	0	333,528	482,238	1,673,184
300666	WESTERN RESERVE TEL. CO.	0	0	324,672	110,712	1,635,198
TOTAL	OKLAHOMA	6,572,534	15,817,757	24,661,302	41,359,918	44,071,869
431704	LAVACA TELEPHONE CO.- OK	38,251	72,358	100,070	120,228	118,140
431788	KANOKLA TELEPHONE ASSN.INC. - OK	177,182	368,263	439,996	569,647	619,776
431831	SOUTH CENTRAL TEL. ASSN., INC.-OK	252,009	146,174	181,668	4,392	341,892
431965	ALLTEL OKLAHOMA, INC.	0	0	574,462	1,442,058	1,641,120
431966	ATLAS TELEPHONE CO.	126,105	288,448	403,036	619,205	470,460
431968	BEGGS TELEPHONE COMPANY	31,755	71,050	107,016	140,376	142,614
431969	BIXBY TELEPHONE CO.	62,457	100,030	488,754	1,086,162	1,435,368
431974	CANADIAN VALLEY TELEPHONE CO.	70,222	203,241	299,442	540,103	426,666
431976	CARNEGIE TELEPHONE CO.INC.	56,804	148,173	211,772	277,549	289,752
431977	CENTRAL OKLAHOMA TELEPHONE CO.	135,134	511,633	598,778	691,110	1,213,728
431979	CHEROKEE TELEPHONE CO.	257,405	584,183	558,246	764,670	624,924
431980	CHICKASAW TELEPHONE CO.	936,931	1,873,187	2,193,562	2,916,822	2,757,540
431981	CHOUTEAU TELEPHONE CO.	61,096	70,733	255,718	281,459	412,188
431982	CIMARRON TEL. CO.	617,857	1,643,420	1,629,276	2,638,999	1,966,446
431984	OKLAHOMA COMMUNICATION SYSTEMS INC.	0	2,406	441,700	1,156,463	1,181,376
431985	CROSS TELEPHONE CO.	755,081	1,894,266	2,284,876	3,184,141	3,423,876
431988	DOBSON TELEPHONE CO.	52,985	234,232	642,004	1,432,133	1,308,414
431994	GRAND TELEPHONE CO. INC.	128,023	247,566	452,260	619,877	663,534
431995	HINTON TELEPHONE CO.	178,474	356,506	397,844	726,912	692,322
432006	MCLOUD TELEPHONE CO.	417,399	1,063,699	1,509,588	2,512,489	2,576,724
432008	MEDICINE PARK TELEPHONE CO.	60,752	147,949	174,832	277,236	250,332
432010	MID-AMERICA TEL.,INC.	0	0	134,108	249,834	271,536
432011	OKLAHOMA ALLTEL, INC.	0	0	288,518	852,624	1,105,998
432013	OKLAHOMA TELEPHONE & TELEGRAPH INC.	68,383	116,929	369,828	555,504	542,574
432014	OKLAHOMA WESTERN TELEPHONE CO.	173,710	298,483	365,894	635,077	502,680
432016	PANHANDLE TELEPHONE COOPERATIVE INC.	372,936	1,962,566	2,804,402	3,723,948	4,347,156
432017	PINE TELEPHONE CO INC- OK	77,284	99,248	203,114	583,489	522,060
432018	PIONEER TEL. COOP. INC.	775,381	1,302,676	3,391,084	5,008,061	5,285,616
432020	POTTAWATOMIE TELEPHONE CO.	135,099	533,062	899,926	1,213,614	1,282,236
432022	SALINA-SPAVINAW TEL. CO.,INC.	130,143	214,828	367,784	522,731	657,324
432023	SHIDLER TEL. CO.	77,720	296,222	327,430	439,344	392,130
432025	SOUTHWEST OKLAHOMA TEL. CO.	22,370	48,811	45,310	92,923	87,246
432029	TERRAL TEL. CO.	162,102	471,764	462,344	721,459	503,904
432030	TOTAH TELEPHONE CO. INC.	37,255	179,849	323,982	630,311	542,400
432032	VALLIANT TELEPHONE COMPANY	86,198	191,045	198,712	262,313	274,848
432034	WYANDOTTE TELEPHONE COMPANY	5,320	0	36,718	79,608	93,924
432141	SANTA ROSA TELEPHONE COOP. INC.	32,711	74,757	99,722	123,979	112,950
439004	UNITED STATES CELLULAR CORPORATION	0	0	226,083	1,822,976	2,709,036
439005	DOBSON CELLULAR SYSTEMS, INC.	0	0	171,443	1,059,104	1,290,423
439008	PANHANDLE TELECOMMUNICATIONS SYSTEMS, INC.	0	0	0	420,322	907,989
439012	PINE CELLULAR PHONES, INC.	0	0	0	79,761	82,647
439013	CELLULAR NETWORK PARTNERSHIP	0	0	0	280,905	0
TOTAL	OREGON	2,703,805	5,692,166	11,099,662	17,922,429	18,954,009
532226	MIDVALE TEL. EXCH. INC. - OR	654	15,207	29,226	44,567	54,570
532359	BEAVER CREEK COOPERATIVE TEL. CO.	256,167	567,593	787,168	1,076,303	969,006
532361	CENTURYTEL OF EASTERN OREGON	616,712	950,222	3,566,110	6,350,820	5,666,808
532362	CANBY TELEPHONE ASSOCIATION	148,850	404,644	524,166	683,789	666,492
532363	CLEAR CREEK MUTUAL TELEPHONE CO.	83,052	208,856	360,544	489,673	515,484
532364	COLTON TELEPHONE COMPANY	72,295	107,737	161,812	255,420	304,440
532369	EAGLE TELEPHONE SYSTEM INC.	22,630	29,390	50,840	74,844	126,456

Table 3.27
Interstate Common Line Support Trued-up Payments by Study Area
(Dollars)

Study Area ID Code	Study Area Name	2002 Total	2003 Total	2004 Total	2005 Total	2006 Total
	OREGON (CONT.)					
532371	CASCADE UTILITIES INC.	171,730	380,234	583,114	823,002	823,086
532373	GERVAIS TELEPHONE COMPANY	56,003	128,309	151,206	186,755	196,644
532375	ROOME TELECOMMUNICATIONS INC.	33,485	50,164	117,886	258,959	242,790
532376	HELIX TELEPHONE COMPANY	8,984	14,925	68,072	117,391	123,684
532377	HOME TELEPHONE COMPANY	0	0	0	20,802	26,994
532378	TRANS-CASCADES TELEPHONE COMPANY	18,742	17,985	40,986	82,027	64,692
532383	MOLALLA TELEPHONE COMPANY	171,359	328,085	542,664	870,419	1,045,794
532384	MONITOR COOPERATIVE TELEPHONE CO	59,718	123,088	186,122	245,003	257,286
532385	MONROE TELEPHONE COMPANY	73,333	207,041	285,040	361,241	337,092
532386	MT. ANGEL TELEPHONE COMPANY	24,412	57,001	88,670	115,998	121,704
532387	NEHALEM TELEPHONE AND TELEGRAPH	79,737	276,502	340,882	446,244	353,166
532388	NORTH STATE TELEPHONE COMPANY - OR	7,035	29,711	43,928	40,278	100,974
532389	OREGON TELEPHONE CORPORATION	71,343	134,026	210,786	366,468	477,492
532390	OREGON-IDAHO UTILITIES, INC.	124	4,419	256,924	523,367	524,244
532391	PEOPLES TELEPHONE CO. - OR	20,023	45,900	82,044	110,070	128,100
532392	PINE TELEPHONE SYSTEM INC. - OR	95,144	254,229	432,708	619,573	623,496
532393	PIONEER TELEPHONE COOPERATIVE	427,709	876,846	1,283,546	1,634,783	1,833,078
532396	ST. PAUL COOP. TEL. ASSN.	16,954	34,168	46,896	55,763	62,064
532397	SCIO MUTUAL TEL. ASSOCIATION	94,193	211,781	360,150	497,633	520,146
532399	STAYTON COOP. TEL CO	73,416	234,103	369,952	483,493	485,466
532404	ASOTIN TELEPHONE COMPANY - OREGON	0	0	17,042	35,160	30,690
539001	RCC MINNESOTA, INC.	0	0	95,096	967,742	1,296,354
539002	UNITED STATES CELLULAR CORPORATION	0	0	16,082	84,842	896,469
539004	EDGE WIRELESS	0	0	0	0	79,248
TOTAL	PENNSYLVANIA	5,117,516	13,783,938	24,416,450	36,597,346	34,838,274
170145	THE BENTLEYVILLE TEL. CO.	30,114	67,045	129,092	170,532	183,924
170151	BUFFALO VALLEY TEL. CO.	157,840	402,570	638,036	965,311	972,474
170156	CITIZENS TEL. CO. OF KECKSBURG	42,004	81,675	186,058	274,595	293,076
170161	COMMONWEALTH TELEPHONE ENTERPRISES, INC.	2,318,797	6,743,014	12,760,180	19,318,530	17,334,750
170162	THE CONESTOGA TEL. AND TEL. CO.	361,600	944,984	1,831,654	2,748,859	2,440,548
170165	DENVER AND EPHRATA TEL. & TEL. CO.	240,203	770,315	1,785,148	2,827,566	2,434,284
170171	HICKORY TEL. CO.	22,368	61,036	81,044	96,029	103,968
170175	IRONTON TEL. CO.	47,980	160,897	276,852	373,734	346,356
170176	ALLTEL PENNSYLVANIA,INC.	0	0	0	(404,394)	1,518,666
170177	LACKAWAXEN TEL. CO.	30,429	0	12,314	35,318	104,598
170179	LAUREL HIGHLAND TEL. CO.	38,970	91,509	224,290	401,113	352,806
170183	MAHANOY & MAHANTONGO TEL. CO.	0	0	9,720	97,788	116,034
170185	MARIANNA-SCENERY HILL TEL. CO.	86,296	224,747	219,810	285,168	257,904
170189	ARMSTRONG TEL. CO.-PA	98,163	229,308	312,570	386,178	412,560
170191	THE NORTH EASTERN PA. TEL. CO.	223,004	502,221	738,878	1,079,437	982,998
170192	NORTH PENN TEL. CO.	188,539	349,595	563,870	682,747	752,232
170193	NORTH PITTSBURGH TEL. CO.	875,018	2,358,033	3,140,138	3,955,987	3,495,078
170195	ARMSTRONG TEL. CO. NORTH	17,234	36,450	46,780	53,809	59,622
170196	PALMERTON TEL. CO.	170,552	387,239	599,046	811,164	831,318
170197	PENNSYLVANIA TEL. CO.	26,518	43,713	74,134	98,401	109,890
170200	PYMATUNING IND. TEL. CO.	26,000	70,438	113,590	123,770	130,914
170204	SOUTH CANAAN TEL. CO.	60,115	132,834	175,390	218,221	219,438
170206	SUGAR VALLEY TEL. CO.	3,025	0	40,636	75,564	120,912
170210	VENUS TEL. CORP.	30,695	77,383	90,058	110,023	109,380
170215	YUKON-WALTZ TEL. CO.	18,263	40,679	62,708	72,672	83,022
170277	WEST SIDE TEL. CO.-PA	3,788	8,253	12,124	14,575	14,454
179004	NPCR, INC.	0	0	292,330	1,724,649	1,057,068
TOTAL	PUERTO RICO	0	0	20,633,150	133,785,501	123,373,995
633200	PUERTO RICO TEL. CO. - CENTRAL	0	0	2,184,602	7,834,464	10,219,836
633201	PUERTO RICO TEL. CO.	0	0	11,797,970	58,212,590	37,187,844
639001	CENTENNIAL PUERTO RICO OPERATIONS CORP.	0	0	3,804,566	21,783,555	17,921,442
639002	SPRINT SPECTRUM, LP	0	0	748,431	12,459,505	10,231,989
639003	SUNCOM WIRELESS PUERTO RICO OPERATING CO. LLC	0	0	2,097,581	14,073,163	11,058,753
639005	CINGULAR WIRELESS	0	0	0	13,535,759	20,731,671
639006	PUERTO RICO TELEPHONE COMPANY D/B/A VERIZON WIRELESS PUERTO	0	0	0	5,886,465	16,022,460
TOTAL	RHODE ISLAND	0	0	0	0	0
TOTAL	SOUTH CAROLINA	8,449,503	18,335,121	26,936,830	31,291,743	35,320,044
240512	BLUFFTON TEL. CO., INC.	588,978	833,239	1,867,610	1,179,849	1,996,350
240515	CHESNEE TEL. CO.	54,256	124,568	225,028	315,307	320,622
240516	CHESTER TEL. CO.-SC	312,601	734,360	1,002,572	1,193,533	1,251,600
240517	ALLTEL SOUTH CAROLINA, INC.	0	0	322,594	764,124	1,219,746
240520	FARMERS TEL. COOP., INC-SC	1,005,589	2,534,503	4,572,520	6,921,697	7,336,308
240521	FORT MILL TEL. CO.	411,965	855,660	1,093,292	1,286,358	1,529,922
240523	HARGRAY TEL. CO., INC.	755,492	1,424,864	3,180,916	2,488,063	2,797,860
240527	HOME TEL. CO., INC.-SC	385,831	898,563	1,328,326	1,917,053	1,852,530
240528	HORRY TEL. COOP. INC.	2,089,315	4,024,986	3,498,176	3,015,181	3,568,242
240531	LANCASTER TEL. CO.	252,710	611,886	1,228,496	1,642,686	1,913,364
240532	LOCKHART TEL. CO., INC.	10,841	23,603	38,496	52,494	58,440
240533	MCCLELLANVILLE TEL. CO., INC.	0	0	59,628	163,230	159,840
240535	NORWAY TEL. CO., INC.	15,307	38,256	52,930	75,240	72,834
240536	PALMETTO RURAL TEL. COOP., INC.	191,755	453,566	705,716	933,522	930,294
240538	PIEDMONT RURAL TEL. COOP.	529,770	1,175,493	1,696,708	1,512,637	1,891,248
240539	PBT TELECOM, INC.	412,674	952,386	1,414,606	1,982,113	1,930,842
240541	RIDGEWAY TEL. CO., INC.	37,693	88,722	134,018	169,957	173,958
240542	ROCK HILL TEL. CO.	583,519	1,322,900	1,731,358	1,866,613	2,863,938
240544	ST. STEPHEN TEL. CO.	114,058	299,536	316,096	495,839	405,486
240546	SANDHILL TEL. COOP., INC.	187,529	503,645	788,590	1,083,785	1,033,746
240550	WEST CAROLINA RURAL TEL. COOP.	509,618	1,388,092	1,520,528	1,878,779	1,691,004

Table 3.27
Interstate Common Line Support Trued-up Payments by Study Area
(Dollars)

Study Area ID Code	Study Area Name	2002 Total	2003 Total	2004 Total	2005 Total	2006 Total
	SOUTH CAROLINA (CONT.)					
240551	WILLISTON TEL. CO.	0	46,293	158,626	353,683	321,870
TOTAL	SOUTH DAKOTA	4,051,624	13,018,722	19,653,404	28,273,815	28,227,081
391640	ARMOUR INDEPENDENT TELEPHONE CO.	59,567	124,587	159,068	174,155	195,552
391642	ALLIANCE COMMUNICATIONS COOP., INC. (BALTIC)	134,137	285,528	328,598	370,466	396,252
391647	CHEYENNE RIVER SIOUX TRIBAL TEL AUTH	124,349	282,098	484,558	669,648	624,906
391649	BERESFORD MUNICIPAL TEL. CO.	31,146	72,656	91,804	103,604	108,090
391650	CITY OF BROOKINGS MUNICIPAL TEL. DEPT.	0	68,077	271,828	448,800	357,120
391652	PRAIRIEWAVE COMMUNITY TELEPHONE, INC.	192,258	622,561	666,054	1,098,876	1,084,038
391653	CITY OF FAITH MUNICIPAL TEL CO	16,953	38,102	47,996	53,010	56,838
391654	INTERSTATE TELECOMMUNICATIONS COOP., INC.	438,341	949,144	1,236,086	1,520,537	1,627,734
391657	ALLIANCE COMMUNICATIONS COOP. INC (SPLITROCK)	85,627	218,174	330,156	419,028	454,290
391659	GOLDEN WEST TELECOMM. COOP, INC.	502,216	1,598,440	2,295,106	3,144,281	2,713,824
391660	MT. RUSHMORE TEL. CO.	175,445	367,062	433,400	509,081	534,648
391664	JAMES VALLEY COOPERATIVE TEL CO	79,847	191,360	329,458	475,699	435,096
391666	JEFFERSON TELEPHONE COMPANY - SD	101,870	193,250	195,034	181,116	200,712
391667	KADOKA TELEPHONE COMPANY	41,757	34,915	22,584	77,323	(54,876)
391668	KENNEBEC TELEPHONE COMPANY	109,690	286,068	357,562	505,446	447,714
391669	MCCOOK COOPERATIVE TELEPHONE CO.	88,082	192,927	253,780	318,575	290,022
391670	MIDSTATE COMMUNICATIONS, INC.	101,233	233,827	786,656	855,921	781,350
391671	WEST RIVER TELECOMMUNICATIONS COOP.(MOBRIDGE)	53,958	130,839	156,400	181,283	174,858
391674	ROBERTS COUNTY TEL. COOP. ASSN.	94,299	198,581	278,712	341,281	320,700
391676	SANTEL COMMUNICATIONS COOPERATIVE, INC.	247,623	593,094	771,240	885,113	913,326
391677	SIOUX VALLEY TELEPHONE COMPANY	80,873	194,331	311,246	420,005	401,898
391679	STOCKHOLM-STRANDBURG TEL. CO.	46,566	96,166	133,476	161,694	149,310
391680	VENTURE COMMUNICATIONS COOPERATIVE	349,278	846,450	1,403,244	1,853,263	1,798,476
391682	TRI-COUNTY TELCOM, INC.	25,336	51,463	62,070	74,995	70,584
391684	UNION TELEPHONE COMPANY	53,194	109,469	144,400	170,975	128,568
391685	VALLEY TELECOMM. COOP. ASSN.,INC.	263,710	663,891	813,428	939,803	822,114
391686	VIVIAN TELEPHONE COMPANY	311,881	1,361,321	1,858,316	2,784,311	2,427,330
391688	WESTERN TELEPHONE COMPANY	43,623	86,879	115,922	140,448	142,158
391689	WEST RIVER COOPERATIVE TEL. CO.	152,426	388,737	624,096	700,189	839,424
399001	WESTERN WIRELESS (PINE RIDGE RESERVATION)	46,338	373,538	473,656	676,094	778,743
399002	WESTERN WIRELESS	0	2,165,187	4,217,470	8,014,725	8,717,493
399003	RCC MINNESOTA, INC.	0	0	0	0	196,386
399004	WIRELESS ALLIANCE, LLC	0	0	0	4,070	12,549
399009	BROOKINGS MUNICIPAL UTILITIES D/B/A SWIFTEL COMMUNICATIONS	0	0	0	0	79,854
TOTAL	TENNESSEE	3,171,610	7,695,735	14,099,702	22,704,787	22,664,238
290280	ARDMORE TEL. CO., INC.	180,056	362,715	504,956	883,403	843,198
290552	CENTURYTEL OF ADAMSVILLE, INC.	55,181	75,437	470,480	818,969	909,702
290553	BEN LOMAND RURAL TEL. COOP., INC.	396,996	908,317	1,571,944	2,183,268	2,271,294
290554	BLEDSOE TEL. COOP.	115,500	314,374	592,822	806,400	792,372
290557	CENTURYTEL OF CLAIBORNE, INC.	2,690	0	329,742	671,820	654,444
290559	CONCORD TEL. EXCHANGE, INC.	106,907	483,955	813,848	992,827	820,998
290561	CROCKETT TEL., INC.	39,845	24,382	171,140	139,392	318,594
290562	DEKALB TEL. COOP, INC.	190,594	431,201	546,792	1,615,493	1,955,952
290565	HIGHLAND TEL. COOP., INC.-TN	161,983	478,469	1,019,142	1,479,911	1,544,466
290566	HUMPHREY'S COUNTY TEL. CO.	37,515	60,682	91,244	66,486	87,780
290570	LORETTO TEL. CO., INC.	114,362	270,071	367,190	481,284	498,192
290571	MILLINGTON TEL. CO., INC.	115,150	170,000	581,880	864,775	947,958
290573	NORTH CENTRAL TEL. COOP., INC.	210,074	432,800	1,061,712	1,607,113	1,906,068
290574	CENTURYTEL OF OOLTEWAH-COLLEGEDALE, INC.	221,914	607,166	670,370	911,358	771,720
290575	TENNESSEE TEL. CO.	0	199,713	1,300,180	2,469,835	2,639,808
290576	PEOPLES TEL. CO., INC.	59,947	499,451	643,080	1,122,396	789,402
290578	TELLICO TEL. CO., INC.	157,011	324,145	377,154	593,310	536,688
290579	TWIN LAKES TEL. COOP. CORP.	374,637	565,487	993,284	2,320,980	1,278,954
290581	UNITED TEL. CO.-TN	508,126	1,205,805	1,584,124	1,773,668	1,837,146
290583	WEST TENNESSEE TEL. CO., INC.	55,134	128,008	220,956	303,215	386,526
290584	YORKVILLE TEL. COOP., INC.	67,988	153,557	187,662	235,763	231,924
299905	ADVANTAGE CELLULAR SYSTEMS, INC.	0	0	0	363,121	641,052
TOTAL	TEXAS	10,578,327	23,790,625	39,683,782	66,702,372	57,673,629
440425	CAMERON TELEPHONE COMPANY - TEXAS	71,780	156,334	234,676	224,880	240,324
442038	BLOSSOM TELEPHONE COMPANY	27,880	83,382	108,216	173,249	135,978
442039	BIG BEND TELEPHONE COMPANY INC.	691,627	1,694,588	2,384,304	5,040,889	4,087,896
442040	BRAZORIA TEL. CO.	149,069	254,398	705,018	1,132,098	1,131,096
442041	BRAZOS TELEPHONE COOPERATIVE INC.	94,141	178,691	293,714	468,324	486,108
442043	NORTH TEXAS TELEPHONE COMPANY	22,401	47,250	68,200	86,114	93,420
442046	CAP ROCK TELEPHONE COOPERATIVE, INC.	72,961	228,279	459,876	524,669	644,826
442052	CENTRAL TEXAS TELEPHONE CO-OP. INC.	698,996	1,312,454	1,847,284	2,700,156	2,255,940
442057	COLEMAN COUNTY TELEPHONE CO-OP. INC.	129,855	271,744	379,038	646,223	586,710
442059	COLORADO VALLEY TELEPHONE CO-OP. INC.	240,015	446,505	920,174	1,583,803	1,617,624
442060	COMANCHE COUNTY TEL COMPANY INC.	144,169	277,674	448,268	503,827	507,702
442061	COMMUNITY TELEPHONE COMPANY, INC.	42,981	97,838	195,176	232,092	297,072
442065	CUMBY TELEPHONE COOPERATIVE INC.	32,305	60,768	65,384	115,380	112,338
442066	DELL TELEPHONE CO-OP. INC. - TX	396	57,030	335,500	691,673	651,966
442068	EASTEX TELEPHONE COOPERATIVE INC.	645,332	1,243,664	2,463,500	3,863,515	3,853,122
442069	ELECTRA TELEPHONE COMPANY, INC.	0	0	144,814	259,644	287,154
442070	ETEX TELEPHONE COOPERATIVE INC.	192,691	285,236	1,212,808	1,804,549	1,840,842
442071	FIVE AREA TELEPHONE CO-OP. INC.	114,687	175,623	400,012	432,557	588,270
442072	FORT BEND TELEPHONE COMPANY	1,149,703	2,799,793	3,041,084	5,473,560	2,652,366
442073	BORDER TO BORDER COMMUNICATIONS	34,136	134,166	207,716	529,667	380,280
442076	GANADO TELEPHONE COMPANY INC.	248,506	480,014	502,134	910,194	751,242
442083	GUADALUPE VALLEY TEL CO-OP. INC.	965,548	2,219,079	3,372,768	5,725,841	3,992,976
442086	HILL COUNTRY TELEPHONE CO-OP. INC.	187,499	482,827	973,206	1,629,050	1,265,790
442090	ALENCO COMMUNICATIONS, INC.	206,747	558,120	762,140	1,367,970	1,229,430

Table 3.27
Interstate Common Line Support Trued-up Payments by Study Area
(Dollars)

Study Area ID Code	Study Area Name	2002 Total	2003 Total	2004 Total	2005 Total	2006 Total
	TEXAS (CONT.)					
442091	ETS TELEPHONE COMPANY, INC.	386,262	813,966	1,068,360	1,305,797	1,291,152
442093	INDUSTRY TELEPHONE COMPANY	103,498	164,247	411,146	565,307	606,336
442097	KERRVILLE TELEPHONE COMPANY	282,321	309,338	642,238	500,052	846,510
442101	CENTURYTEL OF LAKE DALLAS, INC.	31,512	52,749	539,622	740,413	796,230
442103	LA WARD TELEPHONE EXCHANGE INC.	38,514	147,002	282,110	359,658	360,762
442104	LAKE LIVINGSTON TEL. CO.	99,410	224,346	327,908	498,949	484,914
442105	LIPAN TELEPHONE COMPANY	42,863	158,062	321,378	671,034	496,962
442107	LIVINGSTON TELEPHONE COMPANY	40,514	119,045	273,958	438,623	364,482
442109	TXU COMMUNICATIONS TELEPHONE COMPANY	1,032,622	3,166,580	4,397,852	10,196,119	4,429,950
442112	MID-PLAINS RURAL TEL. CO-OP. INC.	68,869	118,878	293,954	493,565	491,262
442116	MUENSTER TEL. CORP. OF TX DBA NORTEX COMM.	81,914	80,487	369,056	529,907	644,154
442117	CENTURYTEL OF PORT ARANSAS, INC.	61,634	105,836	180,360	267,403	274,782
442130	PEOPLES TELEPHONE COOPERATIVE - TX	424,418	811,699	1,401,054	1,755,727	2,009,052
442131	POKA-LAMBRO TELEPHONE COOPERATIVE, INC.	0	71,007	307,980	545,117	491,520
442134	RIVIERA TELEPHONE COMPANY INC.	167,350	349,865	544,918	728,261	632,808
442135	SOUTHWEST TEXAS TELEPHONE COMPANY	79,644	137,667	522,142	986,773	1,112,052
442140	CENTURYTEL OF SAN MARCOS, INC.	0	262,504	801,192	1,549,271	1,404,312
442141	SANTA ROSA TEL. COOP.,INC.	193,287	373,157	655,190	520,817	949,284
442143	SOUTH PLAINS TEL. COOP.,INC.	54,897	122,810	319,220	440,868	440,226
442147	SUGAR LAND TEL. CO.	0	7,483	66,222	7,483	304,590
442150	TATUM TEL. CO.	21,270	60,752	58,596	223,549	154,302
442151	TAYLOR TEL. CO-OP.,INC.	160,541	220,216	477,756	628,217	644,748
442153	TEXAS-ALLTEL, INC.	0	0	0	728,940	950,760
442159	VALLEY TELEPHONE CO-OP. INC. - TX	705,389	1,418,811	2,174,324	3,086,579	2,837,436
442166	WEST TEXAS RURAL TEL. CO-OP. INC.	180,349	381,544	687,516	1,012,787	995,502
442168	WES-TEX TELEPHONE CO-OP.	79,733	289,347	389,666	589,709	498,750
442170	XIT RURAL TELEPHONE CO-OP. INC.	78,093	263,313	530,276	845,005	840,564
442262	E.N.M.R. TEL. COOP.,INC.-TX	0	0	0	18	18
449003	WESTERN WIRELESS	0	0	8,990	(149,501)	1,628,463
449015	GRANDE COMMUNICATIONS NETWORKS, INC.	0	14,457	105,788	247,330	311,016
449022	DOBSON CELLULAR SYSTEMS, INC.	0	0	0	268,671	340,554
449031	TEXAS RSA 1 LIMITED PARTNERSHIP DBA XIT WIRELESS	0	0	0	0	214,698
449032	CAPROCK CELLULAR LIMITED PARTNERSHIP	0	0	0	0	135,006
TOTAL	UTAH	2,997,786	6,548,404	7,981,178	9,509,333	8,754,492
502277	CENTRAL UTAH TEL. INC.	158,260	435,430	606,560	711,222	636,216
502278	EMERY TELEPHONE DBA EMERY TELCOM	574,409	1,301,866	1,433,966	1,567,842	1,390,608
502279	GUNNISON TEL. CO.	30,332	72,340	95,876	109,493	113,754
502282	MANTI TELEPHONE COMPANY	87,394	177,094	152,514	217,200	234,552
502283	SKYLINE TELECOM	78,699	188,570	223,716	235,405	262,458
502284	BEEHIVE TELEPHONE CO., INC., UT	419,402	782,062	1,123,840	1,241,790	1,273,770
502286	SOUTH CENTRAL UTAH TEL. ASSN. INC.	259,755	636,348	931,014	1,243,362	1,230,204
502287	UINTAH BASIN TEL. ASSN. INC.DBA UBTA COMMUN.	955,843	2,027,814	2,334,614	3,087,017	2,418,126
502288	ALL WEST COMMUNICATIONS-UT	394,206	842,379	944,484	936,623	1,018,200
503032	BEAR LAKE COMMUNICATIONS	39,488	84,501	134,594	159,379	176,604
TOTAL	VERMONT	1,798,600	4,121,057	5,621,540	9,459,851	6,716,670
140053	FRANKLIN TEL. CO.-VT	20,326	45,311	64,938	78,792	79,632
140058	LUDLOW TEL. CO.	14,947	52,114	125,658	164,892	202,212
140061	NORTHFIELD TEL. CO.	0	21,387	48,726	87,347	99,024
140062	PERKINSVILLE TEL. CO.	0	0	820	21,972	24,306
140064	SHOREHAM TEL. CO., INC.	124,330	255,663	319,036	380,045	402,558
140068	TOPSHAM TEL. CO., INC.	49,246	143,237	271,550	255,851	336,024
140069	WAITSFIELD/FAYSTON TEL. CO.	734,085	1,586,323	1,807,850	2,424,763	2,253,774
143331	NORTHLAND TELEPHONE COMPANY OF VERMONT	116,039	437,225	884,924	1,091,165	927,678
147332	VERMONT TELEPHONE COMPANY, INC.	739,626	1,579,797	1,814,124	2,975,509	1,117,794
149001	RCC ATLANTIC, INC.	0	0	283,914	1,979,515	1,273,668
TOTAL	VIRGIN ISLANDS	1,573,244	4,841,481	8,102,288	8,208,247	14,403,048
643300	VIRGIN ISLANDS TEL. CORP. DBA INNOVATIVE TEL	1,573,244	4,841,481	8,102,288	8,208,247	14,403,048
TOTAL	VIRGINIA	1,330,261	3,153,427	5,437,672	7,880,265	8,148,924
190217	AMELIA TEL. CORP.	0	0	134,072	280,038	314,394
190219	BUGGS ISLAND TEL. COOP.	75,632	192,081	274,172	322,147	285,612
190220	BURKE'S GARDEN TEL. CO., INC.	6,394	14,783	23,696	31,290	28,284
190225	CITIZENS TEL. COOP.-VA	98,528	290,774	438,692	588,216	567,504
190226	NTELOS, INC.	134,804	410,539	1,140,820	1,633,801	1,645,902
190236	NORTH RIVER TEL. COOP.	19,062	46,255	33,986	94,158	93,576
190237	HIGHLAND TEL. COOP.-VA	38,320	91,121	122,434	156,227	152,562
190238	MOUNTAIN GROVE-WILLIAMSVILLE TEL. CO.	59,386	130,720	189,434	245,939	225,186
190239	NEW HOPE TEL. CO.-VA	19,804	41,797	62,480	84,222	85,572
190243	PEMBROKE TEL. COOP.	39,236	89,359	152,386	200,515	212,730
190244	PEOPLES MUTUAL TEL. CO.-VA	113,078	197,177	323,134	481,583	559,908
190248	SCOTT COUNTY TEL. COOP. INC.	122,670	303,068	440,718	556,231	599,442
190249	ROANOKE & BOTETOURT TEL. CO.	224,923	429,821	512,996	1,038,131	952,770
190250	SHENANDOAH TEL. CO.	316,166	754,809	1,207,122	1,486,135	1,677,342
190253	VIRGINIA TEL. CO.	62,255	156,902	190,160	209,616	212,046
193029	NEW CASTLE TEL. CO.	0	4,221	75,642	151,309	169,614
199001	VIRGINIA CELLULAR LLC	0	0	90,898	154,887	144,840
199002	HIGHLAND CELLULAR, INC.	0	0	0	13,807	27,816
199003	NPCR, INC.	0	0	24,830	152,013	193,824
TOTAL	WASHINGTON	1,890,078	4,067,291	13,772,747	24,311,453	27,089,154
521402	M&L ENTERPRISES, INC. DBA SKYLINE TELEPHONE	0	0	18,813	26,100	29,820
522404	ASOTIN TELEPHONE COMPANY - WA	0	0	48,092	114,240	132,078
522408	CENTURYTEL OF WASHINGTON, INC.	0	140,772	4,741,680	8,663,796	9,256,644
522410	CENTURYTEL OF COWICHE, INC.	0	0	0	52,212	80,064

Table 3.27
Interstate Common Line Support Trued-up Payments by Study Area
(Dollars)

Study Area ID Code	Study Area Name	2002 Total	2003 Total	2004 Total	2005 Total	2006 Total
	WASHINGTON (CONT.)					
522412	ELLENSBURG TELEPHONE COMPANY	525,226	1,039,777	1,268,614	1,351,140	1,183,902
522417	HAT ISLAND TELEPHONE COMPANY	0	6,523	4,680	15,109	8,484
522418	PEND OREILLE TELEPHONE COMPANY	82,863	92,375	255,858	329,010	365,526
522419	HOOD CANAL TELEPHONE COMPANY	20,609	81,701	130,888	235,745	161,730
522423	INLAND TELEPHONE COMPANY - WA	134,496	282,557	386,622	452,861	504,432
522426	KALAMA TELEPHONE COMPANY	75,867	186,310	308,012	496,818	512,130
522427	LEWIS RIVER TELEPHONE COMPANY INC.	67,101	20,580	114,416	153,696	254,646
522430	MCDANIEL TELEPHONE COMPANY	62,232	137,838	275,914	324,197	376,056
522431	MASHELL TELECOM INC.	256,386	272,370	378,150	700,909	552,336
522437	PIONEER TELEPHONE COMPANY	31,108	62,899	143,550	158,929	217,434
522442	ST. JOHN TELEPHONE CO.	19,484	40,228	91,052	119,075	129,366
522446	TENINO TEL. CO.	151,862	393,461	536,924	759,275	752,994
522447	TOLEDO TELEPHONE COMPANY INC.	181,429	377,574	564,772	848,231	826,968
522451	WESTERN WAHKIAKUM COUNTY TEL COMPANY	72,092	159,989	401,966	626,339	634,416
522452	WHIDBEY TEL. CO.	185,730	309,755	851,228	1,713,024	1,793,262
522453	YCOM NETWORKS, INC.	0	183,343	595,446	938,425	938,850
529001	UNITED STATES CELLULAR CORPORATION	0	188,143	864,007	694,304	1,456,866
529002	RCC MINNESOTA, INC.	11,635	36,323	294,099	690,018	568,401
529003	WASHINGTON RSA NO. 8 LIMITED PARTNERSHIP	11,957	54,540	267,520	395,335	487,365
529004	EASTERN SUB-RSA LIMITED PARTNERSHIP	0	233	11,476	10,712	130,383
529008	SPRINT SPECTRUM, LP	0	0	0	200,868	529,632
529910	AT&T WIRELESS (WA)	0	0	1,218,968	4,241,085	5,205,369
TOTAL	WEST VIRGINIA	525,724	1,021,869	1,699,050	2,213,373	2,308,908
200256	ARMSTRONG TEL. CO.-WV	85,657	175,746	232,042	222,091	278,550
200257	SPRUCE KNOB SENECA ROCKS TEL., INC.	24,642	72,833	140,420	177,545	167,280
200258	WAR ACQUISITION CORP. DBA WAR TELEPHONE CO.	35,644	85,975	115,584	136,483	142,734
200259	HARDY TELECOMMUNICATIONS, INC.	117,616	165,812	421,640	638,323	699,174
200267	ARMSTRONG TEL. CO.	90,103	201,248	470,278	511,639	632,382
200277	WEST SIDE TEL. CO.-WV	172,061	320,255	319,086	527,292	388,788
TOTAL	WISCONSIN	10,591,177	26,810,522	37,746,299	61,839,440	68,111,541
330841	CENTURYTEL OF THE MIDWEST-WI/CENCOM	344,804	663,041	931,514	1,367,585	1,446,510
330842	AMERY TELCOM, INC.	126,893	359,554	482,998	623,952	598,392
330843	AMHERST TEL. CO.	54,283	142,248	236,894	358,926	352,548
330844	BADGER TELECOM, INC.	39,572	106,828	141,012	303,467	319,080
330846	BALDWIN TELCOM., INC.	82,274	228,439	310,054	360,691	358,518
330847	BELMONT TEL. CO.	17,513	37,893	53,958	61,297	70,758
330848	BERGEN TEL. CO.	9,183	19,684	31,282	41,303	36,936
330849	BLACK EARTH TEL. CO.	14,835	32,720	70,122	98,589	104,496
330850	BLOOMER TEL. CO.	37,869	109,922	190,572	262,272	256,890
330851	BONDUEL TEL. CO.	10,083	27,398	70,768	112,032	117,888
330855	BRUCE TEL. CO., INC.	14,230	33,830	77,826	129,846	135,684
330856	BURLINGTON BRIGHTON & WHEATLAND TEL.	72,524	171,177	227,392	272,248	278,772
330857	CENTURYTEL OF THE MIDWEST-WI/CASCO	30,316	56,693	83,386	83,453	112,158
330859	CENTRAL STATE TEL. CO.	11,673	0	249,338	527,460	535,638
330860	CHEQUAMEGON COMMUNICATIONS COOPERATIVE, INC.	105,583	177,291	514,602	803,303	819,276
330861	CHIBARDUN TEL. COOP., INC.	133,512	286,127	0	959,184	979,764
330863	CITIZENS TEL. COOP., INC.-WI	69,201	147,181	193,870	232,050	243,360
330865	CLEAR LAKE TEL. CO., INC.-WI	29,742	69,196	96,172	116,837	123,816
330866	COCHRANE COOP. TEL. CO.	37,827	79,396	102,354	116,525	140,526
330868	COON VALLEY FARMERS TEL. CO., INC.	43,903	95,738	143,378	190,560	207,264
330872	CUBA CITY TEL. EXCH. CO.	32,409	73,836	103,786	125,706	135,072
330875	DICKEYVILLE TEL. CO.	17,657	42,799	64,870	82,063	91,176
330877	CENTURYTEL OF FAIRWATER-BRANDON-ALTO, INC.	0	0	8,836	42,642	48,060
330879	FARMERS IND. TEL. CO.-WI	87,021	196,268	246,060	298,399	310,338
330880	FARMERS TEL. CO.-WI	57,088	150,846	284,244	379,271	424,314
330881	MID-PLAINS TEL., INC.	161,405	600,872	1,121,374	1,608,409	1,049,916
330884	CENTURYTEL OF FORESTVILLE, INC.	0	0	121,626	276,852	271,566
330889	HAGER TELECOM, INC.	51,566	109,407	144,374	161,009	177,990
330892	HILLSBORO TEL. CO., INC.	22,734	49,056	81,958	101,006	117,924
330895	CENTURYTEL OF WISCONSIN, LLC	0	0	0	81,630	156,660
330896	LAKEFIELD TEL. CO.	30,094	62,685	103,892	136,663	150,354
330898	CENTURYTEL OF LARSEN-READFIELD, INC.	24,605	22,601	65,720	168,467	153,210
330899	LA VALLE TEL. COOP.	39,332	82,945	126,134	170,191	189,150
330900	LEMONWEIR VALLEY TEL. CO.	48,555	108,410	175,756	245,214	234,876
330902	LUCK TEL. CO.	57,344	118,442	179,366	208,590	228,360
330905	MANAWA TEL. CO.	27,929	61,258	112,448	159,564	174,354
330908	MARQUETTE-ADAMS TEL. COOP., INC.	90,684	190,447	264,250	284,263	298,200
330909	MIDWAY TEL. CO.	0	0	76,580	131,580	267,606
330910	MILLTOWN MUTUAL TEL. CO.	30,045	21,740	91,356	68,575	140,712
330913	CENTURYTEL OF MONROE COUNTY, INC.	40,295	0	212,430	317,364	426,054
330914	EASTCOAST TELECOM, INC.	46,155	103,581	242,074	361,711	404,622
330915	MOSINEE TEL. CO.	41,829	105,944	201,406	283,195	298,350
330916	MOUNT HOREB TEL. CO.	4,350	34,764	288,564	456,606	472,920
330917	MOUNT VERNON TEL. CO.	292,510	666,452	710,714	979,501	952,056
330918	NELSON TEL. COOP.	79,273	250,417	325,658	481,406	465,534
330920	NIAGARA TEL. CO.	12,288	16,139	15,030	137,948	166,398
330922	CENTURYTEL OF THE MIDWEST-WI/NORTHWEST	545,712	1,522,209	1,943,210	2,272,549	2,541,264
330924	CENTURYTEL OF THE MIDWEST-KENDALL, INC.	1,211,578	2,366,974	1,962,726	3,002,526	1,740,924
330925	BAYLAND TEL, INC.	30,375	67,287	109,490	143,969	153,858
330930	GRANTLAND TELECOM, INC.	58,533	130,542	222,458	300,983	321,612
330931	CENTURYTEL OF SOUTHERN WISCONSIN, INC.	1,736	0	21,660	212,784	156,546
330934	CENTURYTEL OF THE MIDWEST-WI/PLATTEVILLE	0	0	40,516	3,570	103,044
330936	INDIANHEAD TEL. CO.	0	0	57,704	172,770	144,816
330937	PRICE COUNTY TEL. CO.	0	0	50,278	58,352	124,080
330938	NORTHEAST TEL. CO.	55,236	164,717	330,352	517,115	519,606

Table 3.27
Interstate Common Line Support Trued-up Payments by Study Area
(Dollars)

Study Area ID Code	Study Area Name	2002 Total	2003 Total	2004 Total	2005 Total	2006 Total
	WISCONSIN (CONT.)					
330942	RICHLAND-GRANT TEL. COOP., INC.	70,172	159,478	215,160	277,416	208,920
330943	RIVERSIDE TELECOM, INC.	43,886	87,355	155,000	200,551	222,522
330944	FRONTIER COMM.-ST. CROIX, INC.	226,046	572,306	648,240	869,682	817,644
330945	SCANDINAVIA TEL. CO.	34,699	68,807	139,328	176,550	205,902
330946	SHARON TEL. CO.	44,236	94,436	111,074	126,547	134,664
330949	SIREN TEL. CO., INC.	42,124	105,569	160,044	204,851	213,588
330950	CENTURYTEL OF NORTHWEST WISCONSIN, INC.	251,781	386,160	1,400,488	2,293,483	2,434,758
330951	SOMERSET TEL. CO., INC.	64,187	155,715	193,752	195,725	214,422
330952	SOUTHEAST TEL. CO. OF WIS., INC.	38,116	87,349	228,620	384,548	614,250
330953	SPRING VALLEY TEL. CO., INC.	44,027	110,315	136,688	168,912	114,312
330954	STOCKBRIDGE & SHERWOOD TEL. CO.	49,187	98,332	151,542	171,113	212,964
330955	STATE LONG DISTANCE TEL. CO.	45,501	205,810	370,402	490,914	484,680
330956	CENTURYTEL OF NORTHERN WISCONSIN, INC.	227,409	278,976	1,051,852	1,707,378	1,766,808
330958	TENNEY TEL. CO.	0	564	28,558	60,024	69,528
330959	CENTURYTEL OF MIDWEST-WI/THORP	19,671	59,066	52,886	62,262	57,198
330960	TRI-COUNTY TEL. COOP., INC.-WI	81,796	198,762	277,920	374,593	391,872
330962	UNION TEL. CO.	87,255	194,067	281,150	363,875	398,868
330963	UTELCO, INC.	63,791	217,919	135,390	475,644	341,706
330966	VERNON TEL. COOP.	124,160	286,879	417,874	548,791	595,080
330967	FRONTIER COMM. OF VIROQUA, INC.	66,330	150,329	225,000	289,445	310,140
330968	WAUNAKEE TEL. CO.	67,273	157,720	260,758	331,187	369,786
330970	CENTURYTEL OF THE MIDWEST-WI/WAYSIDE	82,257	197,168	316,836	455,683	477,192
330971	WEST WISCONSIN TELCOM COOP., INC.	197,828	446,084	517,146	606,991	625,680
330973	WITTENBERG TEL. CO.	0	0	73,340	96,522	119,154
330974	WOOD COUNTY TEL. CO.	626,005	1,538,315	1,752,078	2,055,936	1,819,206
331155	TELEPHONE USA OF WISCONSIN, LLC	1,979,401	4,579,553	4,671,896	5,563,145	5,079,282
331159	CENTURYTEL OF CENTRAL WISCONSIN, LLC	1,326,910	3,089,316	3,146,878	3,647,498	3,320,916
339001	CTC TELCOM, INC.	202,971	507,237	535,887	677,086	636,906
339003	CHEQUAMEGON TELECOMMUNICATIONS COMPANY, INC.	0	77,960	132,479	172,467	178,656
339004	BAYLAND COMMUNICATIONS, INC.	0	38,785	34,028	42,959	34,500
339006	MIDWEST WIRELESS WISCONSIN, LLC	0	0	87,978	706,207	933,900
339007	UNITED STATES CELLULAR CORPORATION	0	2,486,880	3,868,571	6,396,427	10,701,750
339009	NPCR, INC.	0	8,316	48,318	99,918	136,116
339010	WISCONSIN RSA #4 LIMITED PARTNERSHIP	0	0	0	9,423	40,491
339011	WAUSAU CELLULAR TELEPHONE COMPANY, LP	0	0	0	35,211	156,840
339014	BROWN COUNTY MSA CELLULAR LTD. PARTNERSHIP	0	0	0	31,542	131,535
339015	NSIGHTTEL WIRELESS, LLC	0	0	0	4,272	31,971
339016	WISCONSIN RSA #3 LIMITED PARTNERSHIP	0	0	0	229,801	267,033
339017	ALLTEL COMMUNICATIONS, INC.	0	0	1,150,607	4,632,282	6,938,814
339020	AIRADIGM COMMUNICATIONS INC.	0	0	0	73,709	71,241
339920	AMERICAN CELLULAR CORP. (WI)	0	0	454,139	5,074,847	5,380,950
TOTAL	WYOMING	1,529,326	3,277,385	7,493,687	11,971,746	12,493,506
512251	RANGE TEL. COOPERATIVE INC.-WY	342,141	260,098	1,384,402	1,811,370	2,214,012
512289	CHUGWATER TELEPHONE COMPANY	36,917	63,122	108,110	126,210	103,608
512290	ALL WEST COMMUNICATIONS-WY	23,660	31,962	30,696	14,809	28,836
512291	DUBOIS TELEPHONE EXCHANGE INC.	43,333	109,710	454,516	880,265	767,640
512295	SILVER STAR TEL. CO.- WY	106,837	211,309	398,170	663,684	714,426
512296	TRI-COUNTY TEL. ASSN. INC.-WY	245,099	460,638	1,122,204	2,231,873	2,234,106
512297	UNION TELEPHONE CO.	615,871	1,735,777	1,848,216	2,768,418	2,294,850
512299	CENTURYTEL OF WYOMING, INC.	115,469	272,271	227,674	362,225	392,832
519002	WESTERN WIRELESS	0	132,498	615,309	943,486	1,034,526
519007	WWC HOLDING CO., DBA CELLULAR ONE	0	0	0	0	320,832
519905	UNION TELEPHONE CO. DBA UNION CELLULAR	0	0	1,304,390	2,169,406	2,387,838
TOTAL	INDUSTRY	172,894,199	409,134,351	715,753,659	1,178,342,614	1,230,606,975

Source: Universal Service Administrative Company filings to the FCC.

Note: Payments for 2002 to 2004 are final trueups that include adjustments made in subsequent years.
Payments for 2005 are actual disbursements made in that year and may include out-of year adjustments to payments made for previous years.
Payments for 2006 are projections based on the filing for the 3rd quarter of 2006.

Table 3.28
Interstate Access Support Payments by Study Area
(Dollars)

Study Area ID Code	Study Area Name	2000 Total	2001 Total	2002 Total	2003 Total	2004 Total	2005 Total	2006 Total
TOTAL	ALABAMA	8,828,091	17,767,491	24,056,472	11,299,565	18,797,196	20,213,970	18,625,869
250306	FRONTIER COMM. OF AL, INC.	127,569	265,827	279,207	290,907	289,923	293,517	298,299
250318	FRONTIER COMM. OF THE SOUTH, INC.	242,514	508,302	531,879	533,106	543,225	553,668	544,125
255181	SOUTH CENTRAL BELL-AL	5,149,788	10,228,629	16,585,125	2,828,679	9,868,611	9,804,012	9,732,744
259001	RCC HOLDINGS	0	0	0	1,137,455	1,104,372	838,152	737,745
259002	PINE BELT CELLULAR, INC.	0	0	0	0	17,826	15,222	41,790
259004	CELLULAR SOUTH LICENSES, INC. (ALABAMA)	0	0	0	10,857	7,185	11,058	11,451
259005	CORR WIRELESS COMMUNICATIONS, LLC	0	0	0	35,022	67,911	59,349	82,707
259006	FARMERS CELLULAR TELEPHONE, INC.	0	0	0	0	9,093	6,636	6,138
259007	NPCR, INC.	0	0	0	0	68,768	291,881	386,874
259008	HAYNEVILLE FIBER TRANSPORT, INC.	0	0	0	0	192	1,815	0
259009	BUDGET PHONE, INC.	0	0	0	0	0	1,293	3,105
259788	CENTURYTEL OF ALABAMA, LLC (SOUTHERN)	2,249,979	4,665,960	4,642,095	4,546,371	4,241,103	3,750,447	3,377,883
259789	CENTURYTEL OF ALABAMA, LLC (NORTHERN)	1,058,241	2,098,773	2,018,166	1,917,168	1,982,832	2,037,468	2,002,761
259790	SPRINT SPECTRUM, LP	0	0	0	0	0	135,646	185,925
259791	PUBLIC SERVICE CELLULAR, INC.	0	0	0	0	0	4,034	0
259792	ALLTEL COMMUNICATIONS, INC.	0	0	0	0	596,155	2,409,772	1,214,322
TOTAL	ALASKA	0	0	0	0	0	0	0
TOTAL	AMERICAN SAMOA	0	0	0	0	0	0	0
TOTAL	ARIZONA	2,140,941	12,768,167	20,376,165	18,700,551	19,449,051	19,352,556	19,276,449
452172	CITIZENS UTIL RURAL CO INC DBA FRONTIER	384,342	1,130,151	1,523,163	1,575,540	1,618,023	1,683,897	1,690,014
452302	VERIZON CALIFORNIA INC. - AZ	93,918	200,784	196,152	199,401	214,854	210,243	208,713
454426	CITIZENS TEL CO-WHITE MT DBA FRONTIER COMM	739,317	1,487,319	1,261,020	1,189,878	1,224,639	931,368	844,812
454449	NAVAJO COMM CO INC DBA FRONTIER NAVAJO COM-AZ	923,364	1,934,142	1,850,994	1,552,095	1,269,252	870,876	655,944
455101	QWEST CORPORATION - AZ	0	7,741,146	13,963,296	13,029,813	12,523,233	12,575,499	12,157,305
459001	SMITH BAGLEY, INC.	0	274,625	1,581,540	1,153,824	1,761,999	1,259,844	1,012,833
459002	SMITH BAGLEY, INC. (NON-RESERVATION)	0	0	0	0	498,561	465,276	401,235
459003	SPRINT SPECTRUM, LP	0	0	0	0	338,490	1,355,553	2,305,593
TOTAL	ARKANSAS	3,378,933	6,822,129	4,787,478	8,015,127	17,186,127	17,419,164	11,100,684
405211	SOUTHWESTERN BELL-ARKANSAS	3,378,933	6,822,129	4,787,478	7,304,244	5,430,615	5,434,866	5,559,258
409001	SPRINT SPECTRUM DBA SPRINT PCS	0	0	0	710,883	1,631,244	1,424,661	256,587
409002	NPCR, INC.	0	0	0	0	211,656	190,422	186,609
409003	ALLTEL COMMUNICATIONS, INC.	0	0	0	0	9,912,612	10,369,215	5,098,230
TOTAL	CALIFORNIA	16,211,703	32,326,125	31,961,553	32,634,651	31,135,644	34,361,808	39,526,641
542302	VERIZON CALIFORNIA INC.-CA (CONTEL)	2,774,802	5,360,820	5,532,246	5,636,067	5,834,397	5,768,472	5,805,864
542308	CITIZENS TEL CO OF CA INC. DBA FRONTIER COMM	1,957,209	3,795,354	3,792,798	4,019,997	4,214,199	4,305,093	4,255,566
542319	VERIZON CALIFORNIA INC.-CA (GTE)	9,545,013	19,100,469	19,056,117	19,326,987	19,042,392	17,599,899	18,382,431
542344	VERIZON WEST COAST INC.-CA	0	0	0	0	0	0	0
543402	CITIZENS TEL CO OF GOLDEN ST DBA FRONTIER COM	384,561	879,225	1,009,323	1,039,638	1,038,273	1,028,772	1,004,034
544342	CITIZENS TEL CO OF TUOLUMNE DBA FRONTIER COMM	348,675	768,534	874,128	934,095	953,613	950,397	937,737
545170	PACIFIC BELL	1,201,443	2,421,723	1,671,942	1,554,591	0	4,518,060	9,009,597
549002	WESTERN WIRELESS	0	0	24,999	123,276	52,770	191,115	131,412
TOTAL	COLORADO	8,099,265	16,016,586	15,852,048	19,092,198	20,910,102	20,807,553	20,484,033
462187	EL PASO COUNTY MUTUAL TEL CO	0	0	19,989	48,408	56,466	50,688	44,853
465102	QWEST CORPORATION - CO	8,099,265	16,016,586	15,741,309	18,447,459	20,028,948	19,824,066	19,489,572
469001	NORTHEAST COLORADO CELLULAR, INC.	0	0	54,801	217,629	297,978	357,156	372,495

Table 3.28
Interstate Access Support Payments by Study Area
(Dollars)

Study Area ID Code	Study Area Name	2000 Total	2001 Total	2002 Total	2003 Total	2004 Total	2005 Total	2006 Total
	COLORADO (CONT.)							
469003	WESTERN WIRELESS	0	0	35,949	378,702	526,710	575,643	577,113
TOTAL	CONNECTICUT	0	340,266	544,332	822,528	809,772	509,337	582,861
135200	SOUTHERN NEW ENGLAND TEL.	0	340,266	544,332	822,528	809,772	509,337	582,861
TOTAL	DELAWARE	199,512	385,947	373,665	320,397	266,283	259,146	254,508
565010	VERIZON DELAWARE INC.	199,512	385,947	373,665	320,397	266,283	259,146	254,508
TOTAL	DISTRICT OF COLUMBIA	0	0	0	0	0	0	0
575020	VERIZON WASHINGTON, DC INC.	0	0	0	0	0	0	0
TOTAL	FLORIDA	30,507,915	62,063,139	61,218,594	54,381,078	59,856,746	64,278,167	57,554,229
210318	FRONTIER COMM. OF THE SOUTH-FL	55,005	115,110	122,187	124,482	124,695	119,670	112,740
210328	VERIZON FLORIDA INC.	12,479,262	24,343,248	27,458,076	27,940,002	28,272,801	25,658,994	23,244,213
210341	SPRINT-FLORIDA, INCORPORATED	9,249,831	19,078,317	17,359,878	17,819,937	19,551,120	18,648,957	17,814,108
215191	SOUTHERN BELL-FL	8,723,817	18,526,464	16,278,453	8,496,657	10,098,945	10,132,893	10,046,460
219001	NPCR, INC.	0	0	0	0	77,558	298,156	296,193
219902	SPRINT SPECTRUM L.P. (FL)	0	0	0	0	0	4,538,477	4,253,370
219903	ALLTEL COMMUNICATIONS, INC. (FL)	0	0	0	0	1,731,627	4,865,204	1,724,148
219904	KNOLOGY OF FLORIDA, INC.	0	0	0	0	0	15,816	62,601
219905	BUDGET PHONE, INC.	0	0	0	0	0	0	396
TOTAL	GEORGIA	5,957,415	11,891,154	13,484,496	14,168,910	15,808,323	24,340,592	20,935,623
220362	FRONTIER COMM. OF FAIRMOUNT, INC	112,716	236,514	257,847	274,551	275,127	273,066	273,486
225192	SOUTHERN BELL-GA	5,844,699	11,654,640	13,226,649	13,894,359	13,963,008	15,924,570	16,005,675
229001	NPCR, INC.	0	0	0	0	129,287	550,507	675,054
229002	PUBLIC SERVICE CELLULAR, INC.	0	0	0	0	0	13,648	0
229003	SPRINT SPECTRUM, LP	0	0	0	0	0	1,584,639	841,584
229004	ALLTEL COMMUNICATIONS, INC.	0	0	0	0	1,440,901	5,994,162	3,139,824
TOTAL	GUAM	0	0	0	0	0	0	0
TOTAL	HAWAII	744,795	2,702,961	2,254,638	2,159,208	2,331,290	2,575,110	2,652,801
623100	VERIZON HAWAII INC.-HI	744,795	2,702,961	2,254,638	2,159,208	2,213,919	2,266,008	2,304,786
629001	NPCR, INC.	0	0	0	0	117,371	309,102	348,015
TOTAL	IDAHO	6,935,610	14,488,992	14,985,027	15,481,290	15,995,493	16,100,781	16,061,787
472416	VERIZON NORTHWEST INC.-ID	6,276,207	13,062,087	13,405,560	13,839,411	14,310,888	14,379,951	14,335,074
474427	CITIZENS TEL CO OF ID DBA FRONTIER COMM OF ID	659,403	1,426,905	1,579,467	1,641,879	1,684,605	1,720,830	1,726,713
475103	QWEST CORPORATION - ID	0	0	0	0	0	0	0
475162	QWEST CORPORATION - IDAHO	0	0	0	0	0	0	0
TOTAL	ILLINOIS	6,698,124	13,200,369	13,216,725	12,664,326	12,452,580	12,364,854	12,239,280
341011	FRONTIER COMM. OF LAKESIDE, INC.	240	510	444	462	405	540	801
341015	VERIZON NORTH INC. - IL	4,466,583	7,373,382	6,932,037	6,736,848	6,813,582	6,763,440	6,682,890
341036	VERIZON NORTH INC.-IL (CONTEL)	2,123,814	3,935,697	3,896,370	3,890,115	3,855,831	3,820,611	3,775,512
341038	FRONTIER COMM. OF ILLINOIS, INC.	0	0	0	0	0	0	0
341055	FRONTIER COMM.-MIDLAND, INC.	79,896	165,705	178,428	183,735	185,469	184,431	186,564
341061	FRONTIER COMM. OF MT. PULASKI, INC.	0	0	0	0	0	0	0
341067	FRONTIER COMM. OF ORION, INC.	0	0	0	0	0	0	0
341073	FRONTIER COMM.-PRAIRIE, INC.	0	0	0	0	0	0	0

Table 3.28
Interstate Access Support Payments by Study Area
(Dollars)

Study Area ID Code	Study Area Name	2000 Total	2001 Total	2002 Total	2003 Total	2004 Total	2005 Total	2006 Total
	ILLINOIS (CONT.)							
341079	FRONTIER COMM.-SCHUYLER, INC.	0	0	0	0	0	0	0
341183	CITIZENS TEL CO OF IL DBA FRONTIER COMM OF IL	27,591	1,725,075	1,924,941	1,372,917	1,189,308	1,186,623	1,191,078
343035	VERIZON SOUTH INC.-IL (ALLTEL)	0	0	279,264	477,843	407,940	408,228	400,464
345070	ILLINOIS BELL TEL. CO.	0	0	0	0	0	0	0
349001	ONEIDA NETWORK SERVICES, INC.	0	0	1,680	(12)	0	981	1,971
349004	DIVERSE COMMUNICATIONS, INC.	0	0	3,561	2,418	45	0	0
TOTAL	INDIANA	11,687,559	23,902,872	24,211,953	25,112,991	25,104,358	23,839,515	23,576,010
320772	VERIZON NORTH INC.-IN	7,823,541	16,072,122	15,877,557	16,057,869	16,037,784	15,166,134	15,131,271
320779	VERIZON NORTH INC.-IN (CONTEL)	2,537,637	5,130,165	5,180,670	5,318,880	5,385,804	5,130,144	5,131,050
320828	FRONTIER COMM. OF THORNTOWN, INC.	0	0	0	0	0	0	0
320832	UNITED TEL. CO. OF INDIANA, INC.	1,326,381	2,700,585	2,871,336	3,309,363	3,303,480	3,101,460	2,862,816
323034	VERIZON NORTH INC.-IN (ALLTEL)	0	0	282,390	414,405	267,903	265,287	264,501
325080	INDIANA BELL TEL. CO.	0	0	0	0	0	0	0
329007	HANCOCK COMMUNICATIONS, INC.	0	0	0	8,694	23,103	27,081	27,513
329008	NPCR, INC.	0	0	0	0	70,933	131,274	140,607
329009	SEI DATA, INC.	0	0	0	3,780	15,351	18,135	18,252
TOTAL	IOWA	3,745,074	7,056,894	6,895,944	6,716,220	6,691,367	5,937,684	4,918,953
351127	FRONTIER COMMUNICATIONS OF IOWA, INC.	90,945	189,357	104,199	0	0	0	0
351167	IOWA TELECOMM. SVCS. DBA IOWA TELECOM-NORTH	1,344,891	2,696,262	2,528,682	1,650,051	1,159,257	778,752	666,897
351170	IOWA TELECOMM. SVCS. DBA IOWA TELECOM-SYSTEMS	271,590	1,926,114	1,604,418	1,096,521	782,811	497,229	415,176
351178	IOWA TELECOMM. SVCS. DBA IOWA TELECOM	2,037,648	2,192,718	1,876,431	1,321,968	926,610	592,104	497,160
355141	QWEST CORPORATION - IA	0	0	508,359	1,054,686	599,262	557,187	485,166
359002	LAURENS MUNICIPAL COMMUNICATIONS UTILITY	0	0	0	0	0	7,317	7,524
359003	COON RAPIDS MUNICIPAL COMMUNICATIONS UTILITY	0	0	8,607	9,414	8,766	5,706	3,702
359004	WINNEBAGO COOPERATIVE TELEPHONE ASSOCIATION	0	20,580	38,886	29,826	21,165	14,148	11,991
359005	HEART OF IOWA COMMUNICATIONS COOPERATIVE	0	27,348	50,193	38,862	14,124	25,863	17,373
359006	INDEPENDENT NETWORKS, LC	0	4,515	7,479	7,608	927	855	2,982
359007	FARMERS & BUSINESS MEN'S TELEPHONE COMPANY DBA F&B COMMUNICATIONS	0	0	15,276	17,079	12,585	9,057	7,257
359008	SOUTH SLOPE COOPERATIVE	0	0	71,112	80,379	58,281	38,592	32,772
359009	COON CREEK TELECOMMUNICATIONS CORP.	0	0	34,032	26,739	19,377	14,967	12,885
359010	MIDWEST WIRELESS IOWA, LLC	0	0	0	58,062	53,031	59,628	58,506
359011	OMNITEL COMMUNICATIONS, INC.	0	0	8,883	0	16,248	13,878	11,577
359012	LOST NATION-ELWOOD TELEPHONE CO	0	0	4,707	7,521	5,367	3,552	2,964
359013	MANNING MUNICIPAL COMMUNICATIONS & TELEVISION	0	0	10,134	11,334	8,448	5,334	1,290
359014	GRUNDY CENTER MUNICIPAL UTILITIES	0	0	5,799	11,226	10,626	9,021	6,906
359015	HARLAN MUNICIPAL UTILITIES	0	0	3,609	6,882	13,326	10,647	4,464
359016	UNITED STATES CELLULAR	0	0	0	1,036,209	2,734,548	2,973,021	2,398,620
359017	WESTERN WIRELESS CORP.	0	0	6,339	22,836	7,776	5,637	3,855
359018	LOUISA COMMUNICATIONS	0	0	3,015	9,915	11,061	966	4,617
359020	GOLDFIELD ACCESS NETWORK	0	0	0	0	2,052	3,075	2,475
359022	COMMUNITY CABLE TELEVISION COMPANY OF O'BRIEN COUNTY	0	0	3,279	19,320	16,656	12,948	10,416
359023	REINBECK MUNICIPAL TELECOMMUNICATIONS UTILITY	0	0	2,505	4,554	6,545	4,155	0
359027	IOWA WIRELESS SERVICES, L.P.	0	0	0	43,125	33,222	20,940	17,523
359028	MAC WIRELESS, LLC	0	0	0	1,626	1,377	888	456
359029	SOUTHEAST WIRELESS, INC.	0	0	0	8,235	8,955	8,835	7,680
359030	COOPERATIVE TELEPHONE CO.	0	0	0	75	45	42	57
359031	OLIN TELEPHONE CO., INC.	0	0	0	75	39	60	33
359033	MONTEZUMA MUTUAL TELEPHONE CO.	0	0	0	159	51	21	15
359034	MILL VALLEY WIRELESS	0	0	0	0	3,006	3,198	2,709

Table 3.28
Interstate Access Support Payments by Study Area
(Dollars)

Study Area ID Code	Study Area Name	2000 Total	2001 Total	2002 Total	2003 Total	2004 Total	2005 Total	2006 Total
	IOWA (CONT.)							
359037	KCTC PCS	0	0	0	0	1,026	1,224	723
359038	SHARON TELEPHONE COMPANY	0	0	0	3,912	3,150	3,381	3,000
359039	WELLMAN COOP. TELEPHONE ASSOC.	0	0	0	1,713	2,004	1,428	1,245
359041	WAPSI WIRELESS, LLC	0	0	0	14,175	6,492	6,753	6,297
359042	BENTON/LINN WIRELESS LLC	0	0	0	45,288	30,840	18,927	15,708
359043	NORTHEAST IOWA TELEPHONE CO.	0	0	0	2,403	1,983	1,533	1,422
359044	COMMUNITY DIGITAL WIRELESS, LLC	0	0	0	4,008	4,179	2,664	2,298
359045	SEI WIRELESS LLC	0	0	0	8,454	18,564	12,708	10,830
359046	CEDAR COUNTY PCS, LLC	0	0	0	11,991	4,593	2,805	5,745
359047	BROOKLYN MUTUAL TELEPHONE CO.	0	0	0	282	438	441	444
359048	OSAGE MUNICIPAL TELECOMMUNICATIONS UTILITY	0	0	0	0	0	5,922	3,216
359051	GUTHRIE TELECOMMUNICATIONS NETWORK, INC.	0	0	0	7,422	8,292	5,841	5,340
359052	HUXLEY COMMUNICATIONS COOPERATIVE	0	0	0	3,735	(834)	0	3,153
359053	IOWA RSA NO. 2 LIMITED PARTNERSHIP	0	0	0	8,934	10,221	8,433	8,073
359054	RSA 1 LIMITED PARTNERSHIP	0	0	0	9,978	27,372	18,084	18,978
359059	FARMERS MUTUAL TELEPHONE COMPANY-HARLAN	0	0	0	12,207	13,659	11,349	7,074
359060	NPCR, INC.	0	0	0	7,431	16,125	13,617	17,748
359064	GREAT LAKES OF IOWA, INC.	0	0	0	0	4,830	8,580	6,666
359069	ALGONA MUNICIPAL UTILITIES	0	0	0	0	2,889	6,327	1,455
359070	IOWA RSA 7	0	0	0	0	0	60,498	43,467
359071	IOWA RSA 8	0	0	0	0	0	29,499	29,841
359072	IOWA RSA 10	0	0	0	0	0	40,047	31,176
359086	ROCKWELL COOPERATIVE TELEPHONE ASSOCIATION WIRELESS	0	0	0	0	0	0	6
TOTAL	KANSAS	3,345,489	7,045,917	7,581,021	5,139,362	8,049,550	7,571,579	6,855,207
411317	UNITED TELEPHONE COMPANY OF EASTERN KANSAS	0	0	1,229,628	2,980,896	3,010,323	2,757,903	2,611,626
411842	UNITED TELEPHONE CO OF KS	2,995,845	6,000,222	5,612,295	1,142,517	3,502,008	2,996,988	2,755,656
411957	THE UTC OF MO DBA UTC OF SE. KS	0	0	143,412	237,341	142,038	119,490	106,926
415214	SOUTHWESTERN BELL-KANSAS	349,644	1,043,796	463,620	732,399	546,753	523,401	499,833
419001	WESTERN WIRELESS	0	1,899	132,066	40,269	69,888	71,277	34,761
419002	SPRINT SPECTRUM LP / PHILLIECO LP (DBA SPRINT PCS)	0	0	0	5,940	543,513	426,522	417,717
419003	RCC MINNESOTA, INC.	0	0	0	0	5,993	20,699	23,937
419007	NEX-TECH, INC.	0	0	0	0	82,809	146,805	139,140
419008	H&B CABLE SERVICE, INC.	0	0	0	0	0	0	0
419010	NEX-TECH WIRELESS, LLC	0	0	0	0	0	0	8,508
419905	ALLTEL COMMUNICATIONS (WIRELESS KS)	0	0	0	0	146,225	508,494	257,103
TOTAL	KENTUCKY	9,056,898	16,185,444	19,290,270	17,609,436	16,827,594	18,294,115	19,231,011
265061	CINCINNATI BELL-KY	243,228	488,751	461,487	442,782	337,872	280,323	325,404
265182	SOUTH CENTRAL BELL-KY	4,277,715	6,241,908	8,828,472	7,315,161	6,628,743	6,636,435	6,548,232
269001	SOUTHEAST TELEPHONE, INC.	0	0	0	14,982	99,147	226,344	239,700
269002	NPCR, INC.	0	0	0	0	0	1,077,693	1,063,245
269004	CINERGY COMMUNICATIONS COMPANY	0	0	0	0	31,776	52,932	53,754
269006	NORTH CENTRAL COMMUNICATIONS	0	0	0	0	10,611	56,340	50,742
269007	EAST KENTUCKY NETWORK, LLC DBA APPALACHIAN WIRELESS	0	0	0	0	0	209,210	443,730
269008	BLUEGRASS CELLULAR	0	0	0	0	0	621,992	1,114,347
269690	KENTUCKY ALLTEL, INC. - LEXINGTON	4,248,225	8,861,844	9,381,807	9,185,979	9,033,216	8,444,859	7,999,167
269691	KENTUCKY ALLTEL, INC. - LONDON	287,730	592,941	618,504	650,532	686,229	687,987	673,452
269905	AMERICAN CELLULAR CORP.	0	0	0	0	0	0	719,238

Table 3.28
Interstate Access Support Payments by Study Area
(Dollars)

Study Area ID Code	Study Area Name	2000 Total	2001 Total	2002 Total	2003 Total	2004 Total	2005 Total	2006 Total
TOTAL	LOUISIANA	5,445,729	10,805,082	10,315,482	10,083,627	10,607,348	12,368,644	11,397,885
275183	SOUTH CENTRAL BELL-LA	5,445,729	10,805,082	10,315,482	10,083,627	9,665,634	9,405,195	9,162,825
279006	NPCR, INC.	0	0	0	0	15,167	45,597	51,840
279008	SPRINT SPECTRUM, LP	0	0	0	0	0	610,375	483,870
279009	ALLTEL COMMUNICATIONS, INC.	0	0	0	0	926,547	2,292,738	1,128,381
279010	ACADIANA CELLULAR GENERAL PARTNERSHIP	0	0	0	0	0	0	541,992
279012	KAPLAN TELEPHONE CO. DBA PACE COMMUNICATIONS	0	0	0	0	0	14,739	28,977
TOTAL	MAINE	431,805	725,691	359,514	156,371	305,553	232,362	121,227
105111	VERIZON NEW ENGLAND INC. DBA VERIZON MAINE	431,805	725,691	359,514	138,939	261,102	197,796	103,557
109001	RCC MINNESOTA, INC.	0	0	0	17,432	44,451	34,566	17,670
TOTAL	MARYLAND	1,984,422	3,752,091	3,555,162	1,676,697	1,174,311	2,428,287	2,544,657
185030	VERIZON MARYLAND INC.	1,984,422	3,752,091	3,555,162	1,676,697	1,174,311	2,428,287	2,543,559
189002	BUDGET PHONE, INC.	0	0	0	0	0	0	1,098
TOTAL	MASSACHUSETTS	681,882	788,682	128,256	172,320	1,097,472	1,888,512	1,856,583
115112	VERIZON NEW ENGLAND INC DBA VERIZON MASS.	681,882	788,682	128,256	172,320	1,097,472	1,888,512	1,856,583
TOTAL	MICHIGAN	99,879	145,413	238,794	356,853	396,309	558,415	589,266
310682	FRONTIER COMM. OF MICHIGAN, INC.	0	0	0	0	0	0	0
310695	VERIZON NORTH INC.-MI	99,879	145,413	69,474	138,186	311,295	411,861	473,544
313033	VERIZON NORTH INC.-MI (ALLTEL)	0	0	169,320	218,667	26,046	35,712	41,547
315090	MICHIGAN BELL TEL. CO.	0	0	0	0	0	0	0
319010	ALLTEL COMMUNICATIONS, INC.	0	0	0	0	58,968	95,571	57,432
319012	AMERICAN CELLULAR CORP. (MI)	0	0	0	0	0	0	0
319912	DOBSON CELLULAR SYSTEMS, INC. (MI)	0	0	0	0	0	15,271	16,743
TOTAL	MINNESOTA	2,086,566	3,428,328	4,429,914	5,312,741	4,502,815	5,115,355	3,810,603
361123	CITIZENS TEL CO OF MN DBA FRONTIER COMM OF MN	1,379,427	1,725,657	1,500,540	1,022,223	874,122	815,955	779,559
361367	FRONTIER COMM. OF MINNESOTA, INC.	0	0	259,509	469,488	462,528	422,616	380,997
361456	UNITED TELEPHONE CO OF MINN	707,139	1,447,881	2,117,499	2,974,893	3,103,920	2,259,774	1,383,606
365142	QWEST CORPORATION - MN	0	0	0	0	0	0	0
367123	CITIZENS TEL CO OF MN DBA FRONTIER COMM OF MN	0	215,082	474,501	392,784	406,716	300,384	204,213
369001	WESTERN WIRELESS	0	39,708	77,865	39,504	69,378	122,754	99,807
369002	MIDWEST WIRELESS COMMUNICATIONS, LLC	0	0	0	413,849	(413,849)	1,193,872	930,891
369004	RCC MINNESOTA	0	0	0	0	0	0	0
369005	WIRELESS ALLIANCE, LLC	0	0	0	0	0	0	0
369909	AMERICAN CELLULAR CORPORATION (MN)	0	0	0	0	0	0	31,530
TOTAL	MISSISSIPPI	5,952,876	11,797,332	20,357,364	17,219,518	17,958,436	18,536,502	20,884,755
285184	SOUTH CENTRAL BELL-MISSISSIPPI	5,952,876	11,797,332	17,841,225	14,819,295	14,117,550	13,744,131	13,559,181
289001	CELLULAR SOUTH LICENSE, INC.	0	0	2,516,139	1,984,755	1,893,618	2,526,198	2,861,925
289002	RCC HOLDINGS, INC.	0	0	0	402,262	519,216	380,439	376,881
289003	DIXIENET COMMUNICATIONS	0	0	0	0	0	0	18,072
289004	CENTENNIAL CLAIRBORNE CELLULAR CORP.	0	0	0	0	119,875	174,456	165,261
289005	CENTENNIAL CELLULAR TRI-STATE OPERATING PARTNERSHIP - MS	0	0	0	0	71,997	110,049	99,012
289006	NPCR, INC.	0	0	0	0	47,376	44,097	47,061
289007	WS TELECOM, INC.	0	0	0	13,206	26,361	41,364	38,631
289008	SPRINT SPECTRUM, LP	0	0	0	0	264,414	365,904	390,582
289009	COMMUNIGROUP OF JACKSON, INC.	0	0	0	0	6,543	2,349	2,316
289010	ALLTEL COMMUNICATIONS, INC.	0	0	0	0	657,972	837,708	445,905

Table 3.28
Interstate Access Support Payments by Study Area
(Dollars)

Study Area ID Code	Study Area Name	2000 Total	2001 Total	2002 Total	2003 Total	2004 Total	2005 Total	2006 Total
	MISSISSIPPI (CONT.)							
289011	TELEPAK NETWORKS, INC.	0	0	0	0	5,181	11,424	9,795
289012	DIALOG TELECOMMUNICATIONS, INC.	0	0	0	0	0	5,433	11,307
289013	MEGAGATE BROADBAND, INC.	0	0	0	0	0	0	2,766
289912	AT&T WIRELESS (MS)	0	0	0	0	228,333	292,950	2,856,060
TOTAL	MISSOURI	7,711,950	15,880,248	13,954,164	15,419,076	14,500,926	13,303,611	12,121,308
421957	UNITED TELEPHONE CO. OF MISSOURI	2,969,637	6,378,813	6,323,946	6,970,215	6,938,094	6,008,388	5,200,002
425213	SOUTHWESTERN BELL-MISSOURI	1,866,417	3,784,311	2,643,603	4,116,351	3,253,464	3,251,763	3,110,970
429002	FIDELITY COMMUNICATIONS SERVICES I INC	0	0	1,605	0	0	3,312	6,609
429004	GREEN HILLS AREA CELLULAR	0	0	0	0	80,823	39,837	34,680
429784	CENTURYTEL OF MISSOURI, LLC (CENTRAL)	500,301	990,330	897,978	767,745	778,347	774,639	775,803
429785	CENTURYTEL OF MISSOURI, LLC (BELLE-HERMAN)	0	0	199,620	390,552	410,811	421,662	419,511
429786	CENTURYTEL OF MISSOURI, LLC (SOUTHERN)	0	0	271,161	650,583	447,036	445,452	443,007
429787	CENTURYTEL OF MISSOURI, LLC (SOUTHWEST)	2,375,595	4,726,794	3,616,251	2,523,630	2,592,351	2,358,558	2,130,726
TOTAL	MONTANA	266,052	559,239	663,987	969,060	1,181,556	1,313,050	903,114
484322	CITIZENS TEL CO OF MT DBA FRONTIER COMM OF MT	233,343	422,580	364,431	371,784	373,992	374,916	377,049
485104	QWEST CORPORATION - MT	32,709	136,128	296,181	579,867	794,217	576,723	353,868
489001	MID-RIVERS TEL. COOP.	0	531	3,375	17,409	13,194	11,868	1,449
489003	3 RIVERS TELEPHONE COOPERATIVE, INC.	0	0	0	0	153	525	0
489004	WESTERN WIRELESS - MT	0	0	0	0	0	349,018	170,748
TOTAL	NEBRASKA	603,621	1,325,355	2,629,749	5,571,516	4,974,468	5,680,736	5,388,786
371128	CITIZENS TEL CO OF NE DBA FRONTIER COMM OF NE	459,531	805,032	897,150	628,587	548,361	537,564	540,732
371568	ALLTEL NEBRASKA, INC.	0	0	0	0	0	0	0
371595	UNITED TELEPHONE CO. OF THE WEST-NE	144,090	520,323	1,009,404	1,236,399	1,227,561	1,219,428	1,188,792
375143	QWEST CORPORATION - NE	0	0	723,195	3,706,530	3,135,840	2,913,996	2,875,113
379003	PINPOINT COMMUNICATIONS, INC.	0	0	0	0	3,186	7,119	8,823
379004	NEBRASKA TECH. & TELECOMMUNICATIONS, INC.	0	0	0	0	59,520	987,867	702,540
379008	NORTH EAST COLORADO CELLULAR, INC.	0	0	0	0	0	0	26,190
379009	ORBITCOM INC.	0	0	0	0	0	14,762	17,106
379010	ALLO COMMUNICATIONS, LLC	0	0	0	0	0	0	29,490
TOTAL	NEVADA	3,033,204	8,394,360	7,789,374	11,046,549	10,085,637	10,579,080	10,631,886
552302	VERIZON CALIFORNIA INC.-NV	1,202,445	2,507,643	2,734,062	2,893,980	3,002,196	3,017,298	3,011,070
552348	CENTRAL TELEPHONE COMPANY - NEVADA	318,978	639,051	1,005,465	1,426,248	1,411,437	1,477,350	1,538,340
554431	CITIZENS TEL CO OF NV DBA FRONTIER COMM OF NV	820,158	1,358,322	1,046,175	837,747	649,719	606,822	577,521
554432	CITIZENS TEL CO OF NV DBA FRONTIER COMM OF NV	10,185	91,086	160,419	153,492	152,823	147,729	142,842
555173	NEVADA BELL	681,438	3,798,195	2,676,951	4,470,777	3,807,465	3,930,804	4,046,748
559001	WESTERN WIRELESS	0	63	166,302	1,264,305	1,061,997	1,399,077	1,315,365
TOTAL	NEW HAMPSHIRE	1,008,735	1,971,087	3,453,606	3,523,182	1,998,219	1,824,702	1,876,566
125113	VERIZON NEW ENGLAND INC. DBA VERIZON NH	1,008,735	1,971,087	3,453,606	3,523,182	1,998,219	1,824,702	1,795,734
129001	RCC MINNESOTA, INC.	0	0	0	0	0	0	80,832
TOTAL	NEW JERSEY	2,536,380	5,000,085	2,562,480	375,450	438,402	366,186	298,152
160138	UNITED TEL. CO. OF NJ, INC.	177,327	350,268	327,300	375,450	438,402	366,186	298,152
165120	VERIZON NEW JERSEY INC	2,359,053	4,649,817	2,235,180	0	0	0	0
TOTAL	NEW MEXICO	3,880,002	7,735,743	7,857,828	9,231,663	7,980,834	9,948,258	8,705,553
491164	VALOR TELECOMMUNICATIONS OF NM, LLC #1	561,804	1,253,478	1,261,068	854,868	478,488	739,473	663,951

Table 3.28
Interstate Access Support Payments by Study Area
(Dollars)

Study Area ID Code	Study Area Name	2000 Total	2001 Total	2002 Total	2003 Total	2004 Total	2005 Total	2006 Total
	NEW MEXICO (CONT.)							
491193	VALOR TELECOMMUNICATIONS OF NEW MEXICO, LLC#2	1,414,569	2,684,079	2,833,527	3,157,851	1,747,743	3,220,701	2,857,875
494449	NAVAJO COMM CO INC DBA FRONTIER NAVAJO COM-NM	360,906	742,164	834,195	914,496	939,789	915,048	903,594
495105	QWEST CORPORATION - NM	1,542,723	3,056,022	2,852,229	3,505,428	4,199,907	3,459,291	2,659,560
499001	SMITH BAGLEY	0	0	0	0	0	47,019	416,232
499002	LEACO RURAL TELEPHONE COOP., INC.	0	0	699	25,029	(8,601)	0	3,177
499003	WESTERN WIRELESS	0	0	76,110	773,991	623,508	646,272	641,172
499004	SPRINT SPECTRUM, LP	0	0	0	0	0	920,454	559,992
TOTAL	NEW YORK	12,196,734	23,369,421	19,654,758	16,928,592	15,901,489	19,289,301	18,351,765
150072	FRONTIER COMM. OF AUSABLE VALLEY, INC.	202,299	420,990	447,129	465,873	465,738	478,812	477,585
150100	FRONTIER COMM. OF NY, INC.	0	0	0	0	0	3,300	6,390
150110	OGDEN TEL. CO. DBA FRONTIER OGDEN TEL. CO.	0	0	0	0	0	0	0
150121	FRONTIER TELEPHONE OF ROCHESTER, INC.	0	0	0	0	0	0	0
150122	FRONTIER COMM. OF SENECA GORHAM, INC.	79,281	165,057	173,391	179,796	180,144	178,482	178,920
150128	FRONTIER COMM. OF SYLVAN LAKE, INC.	199,374	419,823	445,011	460,230	449,496	435,525	430,677
154532	CITIZENS TEL CO OF NY DBA FRONTIER COMM	2,663,976	5,250,804	5,190,222	5,316,600	5,480,613	5,355,933	5,230,482
154533	CITIZENS TEL CO OF NY DBA FRONTIER COMM	0	45,996	103,482	104,430	92,883	95,667	94,863
154534	CITIZENS TEL CO OF NY DBA FRONTIER COMM	400,383	825,876	908,478	1,034,250	885,279	991,626	959,703
155130	VERIZON NEW YORK INC.	8,651,421	15,758,832	11,863,527	8,637,810	8,314,473	7,743,900	7,484,271
159001	MCIMETRO ACCESS TRANSMISSION SERVICES, LLC	0	482,043	523,518	729,603	(83,592)	384,453	679,368
159007	NPCR, INC.	0	0	0	0	116,455	378,036	372,438
159009	SPRINT SPECTRUM, LP	0	0	0	0	0	1,280,130	1,130,811
159010	AT&T COMMUNICATIONS OF N.Y. INC.	0	0	0	0	0	1,963,437	1,306,257
TOTAL	NORTH CAROLINA	5,808,558	12,088,692	23,010,936	33,845,778	34,870,061	36,958,926	32,587,443
230470	CAROLINA TEL. & TEL. CO.	0	0	4,054,011	8,437,536	8,947,314	8,609,871	8,227,452
230471	CENTRAL TEL. CO.-NC	0	0	929,847	1,925,091	2,018,577	1,930,815	1,846,632
230479	VERIZON SOUTH INC.-NC	3,742,380	7,817,697	8,025,924	8,102,799	7,787,619	5,892,051	4,407,756
230509	VERIZON SOUTH INC.-NC (CONTEL)	2,066,178	4,270,995	4,562,583	4,855,905	4,937,625	5,001,678	4,928,721
235193	SOUTHERN BELL-NC	0	0	5,438,571	10,524,447	10,026,606	9,800,403	9,551,829
239002	SPRINT SPECTRUM, LP	0	0	0	0	0	1,774,286	1,692,903
239003	ALLTEL COMMUNICATIONS, INC.	0	0	0	0	1,152,320	3,949,822	1,932,150
TOTAL	NORTH DAKOTA	589,725	1,159,116	711,963	760,722	761,854	835,631	897,453
382247	NEMONT TELEPHONE COOPERATIVE - ND	120,546	410,556	0	0	0	0	0
385144	QWEST CORPORATION - ND	469,179	748,560	630,678	546,114	477,531	492,981	511,704
389001	WESTERN WIRELESS	0	0	61,074	173,850	230,934	235,110	242,757
389002	HTC SERVICES, INC.	0	0	20,211	40,758	37,059	15,801	29,658
389005	BISMARK MSA LP	0	0	0	0	51	429	513
389006	NORTH CENTRAL RSA 2 OF NORTH DAKOTA LP	0	0	0	0	7	(7)	0
389007	NORTHWEST DAKOTA CELLULAR OF NORTH DAKOTA LP	0	0	0	0	12	(12)	0
389008	NORTH DAKOTA RSA 3 LP	0	0	0	0	14,784	83,325	82,770
389009	BADLANDS CELLULAR OF ND LP	0	0	0	0	1,425	7,722	7,791
389010	NORTH DAKOTA 5 - KIDDER LP	0	0	0	0	51	282	288
389011	MIDCONTINENT COMMUNICATIONS	0	0	0	0	0	0	21,972
TOTAL	NORTHERN MARIANA ISLANDS	126,321	250,371	248,817	272,676	286,995	346,284	387,909
653700	MICRONESIAN TELECOMMUNICATIONS CORPORATION	126,321	250,371	248,817	272,676	286,995	299,130	299,400
659001	GUAM CELLULAR	0	0	0	0	0	47,154	88,509

Table 3.28
Interstate Access Support Payments by Study Area
(Dollars)

Study Area ID Code	Study Area Name	2000 Total	2001 Total	2002 Total	2003 Total	2004 Total	2005 Total	2006 Total
TOTAL	OHIO	3,902,088	11,584,665	15,038,265	15,200,220	15,632,610	14,791,125	14,318,337
300615	VERIZON NORTH INC.-OH	3,902,088	7,845,843	7,873,947	8,086,509	8,187,318	7,839,390	7,804,215
300661	UNITED TEL. CO. OF OHIO	0	3,738,822	7,164,318	7,113,711	7,445,292	6,951,735	6,514,122
300682	FRONTIER COMM. OF MICH., INC.-OH	0	0	0	0	0	0	0
305062	CINCINNATI BELL-OHIO	0	0	0	0	0	0	0
305150	OHIO BELL TEL. CO.	0	0	0	0	0	0	0
TOTAL	OKLAHOMA	3,429,762	6,931,635	5,057,199	6,330,615	4,784,511	5,169,266	2,024,646
431165	VALOR TELECOMMUNICATIONS OF OK, LLC	911,070	1,877,802	1,638,723	1,374,192	933,876	1,731,801	1,356,753
435215	SOUTHWESTERN BELL-OKLAHOMA	2,518,692	5,053,833	3,390,555	4,974,648	3,709,620	1,816,944	0
439002	SAGE TELECOM, INC.	0	0	27,921	(18,225)	7,827	3,117	0
439003	COX OKLAHOMA TELCOM,LLC DBA COX BUSINESS SERVICES	0	0	0	0	0	59,499	186,081
439004	UNITED STATES CELLULAR CORPORATION	0	0	0	0	0	1,284,973	455,052
439005	DOBSON CELLULAR SYSTEMS, INC.	0	0	0	0	133,188	272,932	26,760
TOTAL	OREGON	7,787,661	19,583,346	21,956,826	21,784,824	18,852,033	20,141,792	20,906,295
532400	UNITED TELEPHONE CO OF THE NW - OR	485,928	1,265,571	1,375,992	1,304,460	1,368,447	1,364,931	1,366,878
532416	VERIZON NORTHWEST INC.-OR	6,885,264	14,206,545	14,570,904	14,376,600	14,115,672	13,317,624	12,981,999
532456	MALHEUR HOME TELEPHONE COMPANY	0	0	0	74,568	147,072	144,726	140,559
533401	CITIZENS TEL CO OF OR DBA FRONTIER COMM OF OR	416,469	855,576	891,546	895,443	875,688	713,595	568,644
535163	QWEST CORPORATION - OR	0	3,255,654	5,118,384	5,133,753	1,662,150	2,596,803	2,549,406
539001	RCC MINNESOTA, INC.	0	0	0	0	346,332	694,044	686,679
539002	UNITED STATES CELLULAR CORPORATION	0	0	0	0	336,672	930,882	1,708,470
539004	EDGE WIRELESS	0	0	0	0	0	379,187	903,660
TOTAL	PENNSYLVANIA	6,535,158	13,375,383	16,013,835	18,902,013	19,181,096	21,141,788	23,329,323
170149	FRONTIER COMM. OF BREEZEWOOD, INC.	40,512	84,381	89,112	94,275	95,721	91,344	89,679
170152	FRONTIER COMM. OF CANTON, INC.	9,843	20,418	20,847	21,399	21,504	22,584	23,820
170168	FRONTIER COMM. OF PA, INC.	0	0	0	0	0	0	0
170169	VERIZON NORTH INC.-PA	1,462,509	3,033,081	3,114,141	3,289,383	3,398,526	3,449,658	3,493,428
170170	VERIZON NORTH INC.-PA (CONTEL)	1,848,717	3,864,096	2,790,315	2,019,543	2,422,977	2,393,724	2,420,631
170178	FRONTIER COMM.-LAKEWOOD, INC.	0	0	0	0	0	0	0
170194	FRONTIER COMM.-OSWAYO RIVER, INC.	25,179	52,638	55,299	57,846	58,902	59,478	60,432
170201	VERIZON NORTH INC.-PA (QUAKER STATE)	0	0	1,378,728	2,376,066	1,999,890	2,004,588	2,025,243
170209	UNITED TEL. CO. OF PA	3,148,398	6,320,769	8,565,393	11,043,501	11,181,303	8,413,923	5,659,092
175000	VERIZON PENNSYLVANIA INC.	0	0	0	0	0	4,552,941	9,005,007
179001	MCI METRO ACCESS TRANSMISSION SERVICES	0	0	0	0	0	149,094	548,208
179004	NPCR, INC.	0	0	0	0	2,273	4,454	3,783
TOTAL	PUERTO RICO	0	0	0	0	0	0	0
TOTAL	RHODE ISLAND	25,686	96,477	60,198	46,491	56,457	44,472	37,287
585114	VERIZON NEW ENGLAND INC DBA VERIZON RHODE ISL	25,686	96,477	60,198	46,491	56,457	44,472	37,287
TOTAL	SOUTH CAROLINA	8,337,342	16,797,183	15,749,205	14,701,164	14,089,749	13,275,792	12,721,401
240479	VERIZON SOUTH INC.-SC	3,508,146	7,145,292	6,531,111	6,073,143	6,037,353	5,641,293	5,535,852
240506	UNITED TEL. CO. OF THE CAROLINAS	798,906	1,573,698	1,621,128	1,801,077	1,853,643	1,579,221	1,304,736
240526	VERIZON SOUTH INC.-SC (CONTEL)	0	0	750,270	1,238,973	980,877	951,840	932,154
245194	SOUTHERN BELL-SC	4,030,290	8,078,193	6,846,696	5,587,971	5,217,876	5,103,438	4,948,659
TOTAL	SOUTH DAKOTA	31,119	71,940	86,637	171,569	177,072	146,295	51,030
395145	QWEST CORPORATION - SD	31,119	71,940	75,756	99,558	93,789	59,301	20,433

Table 3.28
Interstate Access Support Payments by Study Area
(Dollars)

Study Area ID Code	Study Area Name	2000 Total	2001 Total	2002 Total	2003 Total	2004 Total	2005 Total	2006 Total
	SOUTH DAKOTA (CONT.)							
399001	WESTERN WIRELESS (PINE RIDGE RESERVATION)	0	0	10,881	(10,881)	0	0	0
399002	WESTERN WIRELESS	0	0	0	82,892	76,683	62,757	20,658
399003	RCC MINNESOTA, INC.	0	0	0	0	0	0	426
399004	WIRELESS ALLIANCE, LLC	0	0	0	0	0	0	0
399005	MIDCONTINENT COMMUNICATIONS	0	0	0	0	2,388	19,140	5,625
399006	BLACK HILLS FIBERCOM,LLC	0	0	0	0	4,212	5,097	3,474
399009	BROOKINGS MUNICIPAL UTILITIES D/B/A SWIFTEL COMMUNICATIONS	0	0	0	0	0	0	414
TOTAL	TENNESSEE	4,499,133	8,638,695	7,768,041	8,773,317	9,955,481	10,141,752	9,763,371
290567	UNITED INTER-MOUNTAIN TEL. CO.-TN	1,007,058	2,011,017	1,868,172	1,806,498	1,856,487	1,813,599	1,760,586
290580	CITIZENS TEL OF THE VOL ST DBA FRONTIER COMM	0	264,432	481,287	470,535	508,521	461,733	457,932
294336	CITIZENS TEL CO - TN, LLC DBA FRONTIER COM TN	9,507	218,265	409,470	391,650	239,022	389,685	358,359
295185	SOUTH CENTRAL BELL-TN	3,482,568	6,100,458	4,903,578	6,164,130	7,277,691	6,987,729	6,713,406
299001	BEN LOMAND COMMUNICATIONS, INC.	0	44,523	105,534	(59,496)	32,820	35,124	36,021
299002	NPCR, INC.	0	0	0	0	36,074	99,720	96,837
299004	SPRINT SPECTRUM, LP	0	0	0	0	0	338,126	326,514
299905	ADVANTAGE CELLULAR SYSTEMS, INC.	0	0	0	0	4,866	16,036	13,716
TOTAL	TEXAS	19,343,871	38,621,091	39,305,025	41,354,421	37,331,712	39,592,084	36,071,898
441163	VALOR TELECOMMUNICATIONS OF TEXAS, LP	1,350,328	4,087,686	4,710,891	6,458,610	4,235,109	5,518,404	3,486,225
442080	GTE-SW DBA VERIZON SW INC.-TX	11,472,302	21,459,315	20,339,883	19,224,849	19,129,905	19,049,718	18,934,716
442084	UNITED TELEPHONE CO. OF TEXAS INC.	4,798,854	9,551,826	6,841,704	4,387,200	4,475,739	3,929,787	3,470,718
442114	CENTRAL TELEPHONE COMPANY OF TEXAS	0	0	3,139,044	6,297,489	6,275,913	5,026,554	3,803,346
442154	GTE-SW DBA VERIZON SW INC.-TX (CONTEL)	1,722,387	3,422,925	3,333,684	3,202,251	3,213,861	3,275,919	3,297,927
445216	SOUTHWESTERN BELL-TEXAS	0	0	0	0	0	0	0
449001	W. T. SERVICES, INC.	0	12,291	36,021	51,453	55,047	37,137	27,240
449002	XIT TELECOMMUNICATION AND TECHNOLOGY, INC.	0	21,072	30,453	47,952	10,182	85,443	48,234
449003	WESTERN WIRELESS	0	4,362	534,984	1,610,277	(270,252)	1,826,580	2,045,406
449004	CUMBY TEL COOP INC	0	33,045	60,072	67,950	76,257	90,246	107,490
449006	SANTA ROSA TEL COOP	0	28,569	276,612	7,227	83,286	72,114	54,324
449012	CUTTER COMMUNICATIONS INC DBA GCEC TECHNOLOGIES	0	0	1,677	(837)	0	11,790	20,217
449019	PANHANDLE TELECOMMUNICATION SYSTEMS, INC.	0	0	0	0	46,665	37,818	27,798
449022	DOBSON CELLULAR SYSTEMS, INC.	0	0	0	0	0	630,313	717,957
449030	DIALTONESERVICES, L.P.	0	0	0	0	0	261	3,846
449034	ALLTEL COMMUNICATIONS, INC.	0	0	0	0	0	0	26,454
TOTAL	UTAH	1,798,356	2,711,406	2,436,198	2,326,740	2,189,661	2,531,382	2,505,615
504429	CITIZENS TEL CO OF UT DBA FRONTIER COMM OF UT	408,744	836,193	870,777	886,029	893,469	893,412	901,296
504449	NAVAJO COMM CO INC DBA FRONTIER NAVAJO COM-UT	61,548	127,779	148,317	168,768	185,493	188,643	185,595
505107	QWEST CORPORATION - UT	1,328,064	1,747,434	1,417,104	1,271,943	1,110,699	1,171,560	1,178,166
509003	SPRINT SPECTRUM, LP	0	0	0	0	0	277,767	240,558
TOTAL	VERMONT	191,970	1,194,909	1,970,931	2,145,891	2,421,292	2,417,928	2,393,391
145115	VERIZON NEW ENGLAND INC DBA VERIZON VERMONT	191,970	1,194,909	1,970,931	1,987,329	2,006,205	1,961,901	1,934,271
149001	RCC ATLANTIC, INC.	0	0	0	158,562	415,087	456,027	459,120
TOTAL	VIRGIN ISLANDS	0	0	0	0	0	0	0
TOTAL	VIRGINIA	25,632,867	52,028,370	55,598,061	59,525,562	63,058,434	70,063,707	61,916,259
190233	VERIZON SOUTH INC.-VA (CONTEL)	16,041,495	33,357,030	35,292,105	37,058,151	38,013,276	33,690,447	29,416,839
190254	CENTRAL TEL. CO. OF VA	0	0	4,373,367	8,840,385	9,004,905	8,772,654	8,460,678

Table 3.28
Interstate Access Support Payments by Study Area
(Dollars)

Study Area ID Code	Study Area Name	2000 Total	2001 Total	2002 Total	2003 Total	2004 Total	2005 Total	2006 Total
	VIRGINIA (CONT.)							
190479	VERIZON SOUTH INC.- VA	271,290	539,121	556,998	599,727	540,639	571,566	578,769
190567	UNITED INTER-MOUNTAIN TEL. CO.-VA	2,757,186	5,502,045	3,309,504	1,313,238	1,374,099	1,311,531	1,248,984
195040	VERIZON VIRGINIA INC.	6,562,896	12,630,174	12,066,087	11,714,061	11,565,111	11,147,817	10,808,922
199001	VIRGINIA CELLULAR LLC	0	0	0	0	1,364,407	1,411,839	1,421,988
199002	HIGHLAND CELLULAR, INC.	0	0	0	0	27	9,183	7,551
199003	NPCR, INC.	0	0	0	0	69,683	260,311	276,504
199005	SPRINT SPECTRUM, LP	0	0	0	0	0	8,229,980	6,433,020
199006	ALLTEL COMMUNICATIONS, INC.	0	0	0	0	1,126,287	4,081,704	2,094,186
199008	VIRGINIA PCS ALLIANCE, LC DBA NTELOS	0	0	0	0	0	576,675	1,168,818
TOTAL	WASHINGTON	11,103,702	22,905,042	23,674,848	25,561,148	28,958,896	34,445,643	38,016,540
522400	UNITED TELEPHONE CO OF THE NW - WA	911,088	1,807,332	1,762,197	1,775,415	1,852,191	1,780,641	1,681,920
522416	VERIZON NORTHWEST INC.-WA	7,929,378	16,539,642	17,265,339	17,314,821	16,339,563	14,233,434	12,670,926
522449	VERIZON NORTHWEST INC.-WA (CONTEL)	2,263,236	4,558,068	4,647,312	4,896,408	4,984,353	4,586,658	4,198,992
525161	QWEST CORPORATION - WA	0	0	0	0	0	1,313,655	2,606,706
529001	UNITED STATES CELLULAR CORPORATION	0	0	0	283,029	194,655	349,737	327,084
529002	RCC MINNESOTA, INC.	0	0	0	1,243,049	735,963	940,347	1,118,283
529003	WASHINGTON RSA NO. 8 LIMITED PARTNERSHIP	0	0	0	48,426	37,275	12,483	10,416
529008	SPRINT SPECTRUM, LP	0	0	0	0	1,456,618	1,493,166	1,437,981
529910	AT&T WIRELESS (WA)	0	0	0	0	3,358,278	9,735,522	13,964,232
TOTAL	WEST VIRGINIA	9,946,782	19,314,279	19,824,648	19,580,352	16,479,853	19,680,115	19,350,108
200271	CITIZENS TEL OF WVA DBA FRONTIER COMM OF WVA	1,530,015	3,133,497	3,306,480	3,481,833	3,580,131	3,363,027	3,125,865
204338	CITIZENS TEL CO OF WVA DBA FRONTIER COMM	830,055	1,768,977	1,959,261	2,066,028	2,103,228	2,152,272	2,088,723
204339	CITIZENS TEL CO OF WVA DBA FRONTIER COMM	1,509,702	2,932,386	3,562,740	3,702,987	3,711,255	3,484,425	3,318,657
205050	VERIZON WEST VIRGINIA INC.	6,077,010	11,479,419	10,996,167	9,886,401	5,632,188	7,789,653	7,648,794
209001	GATEWAY TELECOM LLC, DBA STRATUS WAVE COMMUNICATIONS	0	0	0	0	0	174	1,200
209002	FIBERNET, LLC	0	0	0	191,211	213,255	77,382	157,155
209003	HIGHLAND CELLULAR, INC.	0	0	0	251,892	277,227	737,475	837,471
209006	EASTERBROOKE CELLULAR CORPORATION	0	0	0	0	268,275	779,940	770,022
209007	SPRINT SPECTRUM, LP	0	0	0	0	177,001	456,006	543,090
209008	ALLTEL COMMUNICATIONS, INC.	0	0	0	0	333,963	482,325	493,062
209009	HARDY TELECOMMUNICATIONS, INC.	0	0	0	0	0	19,171	25,974
209010	KEY COMMUNICATIONS, LLC	0	0	0	0	0	0	7,944
209909	WEST VIRGINIA PCS ALLIANCE	0	0	0	0	183,330	338,265	332,151
TOTAL	WISCONSIN	1,323,642	2,631,846	1,406,055	256,329	315,939	369,399	272,886
330870	RHINELANDER TEL CO (CRANDON) DBA FRONTIER	101,472	199,515	196,401	203,121	202,860	149,922	115,578
330886	VERIZON NORTH INC.-WI	1,191,504	2,377,086	1,159,557	0	0	0	0
330891	RHINELANDER TEL-HEADWATRS DBA FRONTIER RIB LK	1,353	1,380	0	0	0	0	0
330912	FRONTIER COMM. OF MONDOVI, INC.	0	0	0	0	0	0	0
330940	RHINELANDER TEL CO DBA FRONTIER RIB LAKE	0	0	0	0	0	0	0
330941	RHINELANDER TEL CO (RIB LAKE) DBA FRONTIER	29,313	53,865	50,097	53,208	53,190	42,309	36,405
330964	FRONTIER COMM. OF WISCONSIN, INC.	0	0	0	0	0	0	0
335220	WISCONSIN BELL	0	0	0	0	0	0	0
339006	MIDWEST WIRELESS WISCONSIN, LLC	0	0	0	0	0	0	0
339007	UNITED STATES CELLULAR CORPORATION	0	0	0	0	0	0	0
339009	NPCR, INC.	0	0	0	0	0	0	0
339013	METRO SOUTHWEST PCS, LLP	0	0	0	0	0	120	0
339015	NSIGHTTEL WIRELESS, LLC	0	0	0	0	0	48	60
339016	WISCONSIN RSA #3 LIMITED PARTNERSHIP	0	0	0	0	42,258	150,252	99,465

Table 3.28
Interstate Access Support Payments by Study Area
(Dollars)

Study Area ID Code	Study Area Name	2000 Total	2001 Total	2002 Total	2003 Total	2004 Total	2005 Total	2006 Total
	WISCONSIN (CONT.)							
339920	AMERICAN CELLULAR CORP. (WI)	0	0	0	0	17,631	26,748	21,378
TOTAL	WYOMING	2,966,646	6,072,090	6,478,326	7,840,214	7,566,871	7,247,830	6,268,140
511595	UNITED TELEPHONE CO. OF THE WEST-WY	210,231	443,049	444,696	471,015	487,377	458,694	462,510
515108	QWEST CORPORATION - WY	2,756,415	5,606,577	5,696,130	5,793,669	5,376,996	4,700,868	4,065,963
519001	SILVER STAR TEL - WY	0	22,464	25,920	27,447	5,490	5,637	11,643
519002	WESTERN WIRELESS	0	0	311,580	1,548,083	1,543,678	1,783,639	1,383,735
519004	ADVANCED COMMUNICATIONS TECHNOLOGY, INC.	0	0	0	0	6,669	7,920	8,535
519007	WWC HOLDING CO., DBA CELLULAR ONE	0	0	0	0	0	0	78,360
519905	UNION TELEPHONE CO. DBA UNION CELLULAR	0	0	0	0	146,661	291,072	257,394
TOTAL	INDUSTRY	278,837,550	576,699,146	615,436,827	621,741,099	641,745,828	691,000,143	657,177,384

Source: Universal Service Administrative Company filings to the FCC.

Note: Payments are actual disbursements made in each year and may include out-of-year adjustments to payments made for previous years.
Payments for 2006 are projections based on the filing for the 3rd quarter of 2006.

Table 3.29
Local Switching Support Trued-up Payments by Study Area
(Dollars)

Study Area ID Code	Study Area Name	1998 Total	1999 Total	2000 Total	2001 Total	2002 Total	2003 Total	2004 Total	2005 Total	2006 Total
TOTAL	ALABAMA	9,863,334	7,349,622	6,731,295	6,771,888	6,234,524	6,261,958	6,142,285	5,877,598	6,772,341
250282	BLOUNTSVILLE TEL. CO., INC.	61,608	67,905	81,480	130,871	120,398	180,336	175,179	140,436	152,916
250283	BRINDLEE MOUNTAIN TEL. CO.	402,225	409,029	443,634	418,442	315,174	379,428	417,795	412,680	376,944
250284	BUTLER TEL. CO., INC.	262,089	282,171	304,203	261,968	255,275	279,624	276,092	217,908	323,796
250285	CASTLEBERRY TEL. CO., INC.	85,083	94,251	92,382	96,028	82,478	103,212	119,906	105,468	118,800
250286	NATIONAL TEL. CO. OF AL	177,108	182,088	161,772	154,453	146,395	156,816	139,107	133,416	146,448
250290	FARMERS TEL. COOP., INC.-AL	1,211,055	575,259	603,825	585,609	562,088	529,104	505,150	587,028	527,628
250295	GRACEBA TOTAL COMM.	313,005	330,147	317,613	331,599	258,211	258,444	219,969	244,104	264,288
250298	GULF TEL. CO.-AL	3,023,772	740,988	0	0	0	0	0	0	0
250299	HAYNEVILLE TEL. CO., INC.	127,911	131,940	134,871	123,649	173,502	113,196	65,456	(26,292)	94,092
250300	HOPPER TELECOMMUNICATIONS CO., INC.	143,367	339,033	178,656	87,069	87,665	98,808	82,960	111,096	97,644
250301	FRONTIER COMM. OF LAMAR COUNTY, INC.	206,469	222,879	221,574	205,413	211,494	230,664	258,236	240,156	264,336
250302	ALLTEL ALABAMA	377,601	470,046	464,811	484,133	454,286	466,092	445,769	461,076	439,500
250304	MILLRY TEL. CO., INC.	346,929	346,479	313,014	367,093	376,857	297,204	277,675	258,108	327,348
250305	MON-CRE TEL. COOP. INC.	204,957	180,603	193,929	218,370	184,040	108,072	143,045	135,888	125,472
250306	FRONTIER COMM. OF AL, INC.	330,909	305,559	333,042	380,716	329,009	268,656	209,876	143,892	197,940
250307	MOUNDVILLE TEL. CO.	96,855	109,116	118,782	124,341	135,025	151,452	164,368	178,020	131,244
250308	NEW HOPE TEL. COOP., INC.-AL	315,627	316,299	335,706	307,977	227,657	179,892	171,758	124,932	238,140
250311	OAKMAN TEL. CO., INC.	147,321	148,089	138,702	118,570	104,299	118,980	149,036	132,624	146,400
250312	OTELCO TELEPHONE LLC	273,888	331,923	395,214	388,512	512,981	553,272	554,249	600,288	529,752
250314	PEOPLES TEL. CO.	223,317	227,922	259,794	240,966	213,684	206,964	173,112	171,540	248,568
250315	PINE BELT TEL. CO.	120,903	155,544	124,143	182,690	174,977	161,604	155,968	205,536	161,052
250316	RAGLAND TEL. CO.	30,411	28,992	33,957	38,099	35,376	47,460	39,734	65,976	46,728
250317	ROANOKE TEL. CO., INC.	393,768	382,776	381,474	377,175	378,725	332,736	325,492	258,384	325,608
250318	FRONTIER COMM. OF THE SOUTH, INC.	661,119	621,270	684,615	728,329	581,279	547,716	536,723	355,596	505,092
250322	UNION SPRINGS TEL. CO.	326,037	349,314	414,102	419,816	308,625	444,696	447,416	428,592	513,144
259001	RCC HOLDINGS	0	0	0	0	5,024	45,709	78,021	108,212	98,259
259004	CELLULAR SOUTH LICENSES, INC. (ALABAMA)	0	0	0	0	0	1,821	5,061	7,956	7,167
259005	CORR WIRELESS COMMUNICATIONS, LLC	0	0	0	0	0	0	0	0	224,712
259007	NPCR, INC.	0	0	0	0	0	0	5,132	74,978	139,323
TOTAL	ALASKA	15,140,835	14,175,093	14,769,177	13,573,329	13,073,054	13,629,364	13,897,171	14,896,038	17,641,893
610989	ADAK EAGLE ENTERPRISES D/B/A ADAK TEL UTILITY	0	0	0	0	0	0	0	0	107,562
613001	ARCTIC SLOPE TEL. ASSOCIATION COOP.INC.	940,560	964,089	1,055,970	1,269,053	1,423,046	1,566,972	1,742,365	2,376,924	2,028,306
613002	BETTLES TELEPHONE CO. INC.	51,099	47,883	52,833	66,419	50,340	48,456	47,972	11,508	53,892
613003	BRISTOL BAY TELEPHONE COOP. INC.	446,547	475,323	423,498	395,112	413,678	437,784	419,070	424,308	412,464
613004	BUSH-TELL INC.	344,139	309,195	305,406	296,182	327,922	349,272	355,243	399,864	376,044
613005	CIRCLE UTILITIES	11,304	9,660	9,990	14,504	8,816	8,748	11,873	4,836	8,364
613006	COPPER VALLEY TEL. COOP. INC.	864,753	828,711	845,700	964,057	831,846	857,736	826,826	805,188	805,788
613007	CORDOVA TELEPHONE COOPERATIVE, INC.	331,191	309,234	360,198	477,658	428,173	477,696	467,520	475,152	390,744
613008	ACS OF FAIRBANKS, INC.	1,393,231	1,610,598	1,614,429	1,203,916	996,765	1,069,596	901,452	896,904	1,044,672
613010	ACS - NORTHLAND GLACIER STATE	966,517	1,108,458	610,035	0	0	0	0	0	0
613011	INTERIOR TELEPHONE COMPANY INC.	964,323	842,118	1,129,011	1,200,092	1,238,072	1,179,384	1,147,242	1,467,264	1,565,952
613012	ACS - ALASKA JUNEAU	1,110,430	1,098,351	1,068,042	1,002,745	1,044,725	1,023,408	974,318	1,047,576	1,047,396
613013	KETCHIKAN PUBLIC UTILITIES	960,579	628,071	717,174	892,044	882,176	773,796	677,015	635,364	505,608
613015	MATANUSKA TELEPHONE ASSOC., INC.	1,108,320	0	0	0	0	0	0	0	0
613016	MUKLUK TEL. COMPANY, INC.	338,295	335,712	444,150	621,368	619,416	666,000	629,628	783,756	901,836
613017	ALASKA TELEPHONE COMPANY	1,033,137	1,648,797	1,904,646	1,280,458	1,023,614	1,010,124	1,020,036	228,660	1,663,314
613018	NUSHAGAK ELECTRIC & TELEPHONE COOP., INC.	266,409	300,405	314,430	361,025	288,381	300,996	336,426	290,844	328,368
613019	OTZ TELEPHONE COOPERATIVE, INC.	926,631	756,174	846,165	987,898	884,044	1,018,056	1,157,333	1,107,828	1,088,604
613020	ACS - NORTHLAND SITKA	1,706,752	1,569,987	1,633,290	1,288,140	1,237,916	1,328,808	1,215,322	1,352,316	1,310,736
613022	ACS - ALASKA GREATLAND	427,355	352,200	410,739	248,413	261,582	247,596	245,955	244,596	256,920
613023	UNITED UTILITIES INC.	624,681	674,280	672,699	690,771	697,824	717,828	755,501	542,292	930,348
613025	YUKON TELEPHONE COMPANY, INC.	256,452	235,002	271,554	224,966	300,081	357,360	388,220	467,472	393,900
613026	NORTH COUNTRY TELEPHONE COMPANY	18,801	20,853	22,023	16,346	16,029	16,716	20,697	19,272	17,772
613028	SUMMIT TEL & TEL CO OF ALASKA	49,329	49,992	57,195	72,162	74,136	98,868	97,290	104,436	127,368
619001	GCI COMMUNICATIONS CORP.	0	0	0	0	24,472	74,164	459,867	632,331	796,137
619002	ALASKA DIGITEL LLC	0	0	0	0	0	0	0	0	0
619003	MATANUSKA-KENAI, INC.	0	0	0	0	0	0	0	0	0
619004	DOBSON CELLULAR SYSTEMS, INC.	0	0	0	0	0	0	0	0	758,364
619005	ALASKA COMMUNICATIONS SYSTEMS HOLDING, INC.	0	0	0	0	0	0	0	577,347	721,434

Table 3.29
Local Switching Support Trued-up Payments by Study Area
(Dollars)

Study Area ID Code	Study Area Name	1998 Total	1999 Total	2000 Total	2001 Total	2002 Total	2003 Total	2004 Total	2005 Total	2006 Total
TOTAL	AMERICAN SAMOA	0	124,410	214,791	179,040	462,129	410,532	353,285	292,404	400,404
673900	AMERICAN SAMOA TELECOMMUNICATIONS AUTHORITY	0	124,410	214,791	179,040	462,129	410,532	353,285	292,404	400,404
TOTAL	ARIZONA	9,271,179	9,732,288	10,637,322	9,516,402	8,930,867	9,515,657	10,592,939	10,076,843	12,172,665
452169	SAN CARLOS APACHE TELECOMM. UTILITY, INC.	3	89,976	132,708	179,728	213,137	262,344	255,497	327,504	259,284
452171	ARIZONA TEL. CO.	409,335	398,025	405,291	424,695	388,093	368,700	371,671	326,016	376,404
452173	TOHONO O'ODHAM UTILITY AUTHORITY	298,401	204,912	246,051	294,026	252,212	230,748	213,625	193,788	216,648
452174	SOUTHWESTERN TEL. CO.	251,529	230,160	247,233	239,125	228,139	188,124	147,251	122,280	203,088
452175	CENTURYTEL OF SOUTHWEST, INC.-AZ	227,685	218,241	234,867	219,233	249,088	241,128	236,772	201,804	275,496
452176	VALLEY TELEPHONE COOPERATIVE INC-AZ	801,936	854,544	879,987	1,108,671	901,258	1,063,524	1,040,292	1,597,308	1,335,360
452179	GILA RIVER TELECOMMUNICATIONS, INC.	337,971	279,843	278,934	324,131	335,762	427,212	487,477	500,892	351,900
452191	ACCIPITER COMMUNICATIONS, INC.	(3)	87	229,371	99,399	80,725	75,408	80,675	(129,984)	76,908
452200	FORT MOJAVE TELECOMMUNICATIONS, INC.	166,788	155,301	185,427	250,025	214,662	200,808	212,497	193,128	243,300
452226	MIDVALE TELEPHONE EXCHANGE, INC.-ARIZONA	106,788	111,774	126,120	154,465	122,847	298,500	404,135	450,768	369,876
452302	VERIZON CALIFORNIA INC. - AZ	843,681	792,105	795,030	720,208	655,842	600,180	519,138	459,588	540,960
453334	TABLE TOP TELEPHONE COMPANY, INC.	576,489	591,165	698,652	862,494	738,819	794,316	783,139	712,776	869,484
454426	CITIZENS TEL CO-WHITE MT DBA FRONTIER COMM	2,257,488	2,527,446	2,947,962	2,247,620	2,056,544	1,698,060	1,835,563	1,158,696	1,763,292
454449	NAVAJO COMM CO INC DBA FRONTIER NAVAJO COM-AZ	2,993,088	3,278,709	3,229,689	2,139,095	1,827,859	1,505,892	1,474,464	852,672	1,471,344
457991	SADDLEBACK COMMUNICATIONS COMPANY	0	0	0	0	0	0	0	624,744	627,456
459001	SMITH BAGLEY, INC.	0	0	0	253,487	665,880	1,494,740	2,082,195	2,078,040	2,740,548
459002	SMITH BAGLEY, INC. (NON-RESERVATION)	0	0	0	0	0	65,973	448,548	406,823	451,317
TOTAL	ARKANSAS	7,457,826	7,035,777	7,353,954	7,289,430	7,908,315	8,479,740	7,901,593	9,015,158	9,069,057
401143	CENTURYTEL OF NW ARKANSAS, LLC-SILOAM SPRINGS	385,371	323,049	140,508	0	514,194	505,764	0	663,828	487,608
401692	ARKANSAS TELEPHONE COMPANY	393,525	354,270	331,182	312,351	306,051	284,124	300,562	272,904	287,184
401697	CENTRAL ARKANSAS TEL. COOP INC.	190,539	156,324	156,816	402,928	266,711	289,872	248,570	409,836	280,848
401698	CLEVELAND CTY TEL. CO.	95,259	88,110	86,046	91,424	87,126	85,236	82,928	75,672	88,392
401699	DECATUR TELEPHONE CO INC- ARKANSAS	111,753	110,214	108,879	98,560	93,142	103,080	96,052	73,272	109,836
401702	SOUTH ARKANSAS TEL. CO.,INC.	172,524	205,671	226,581	245,268	307,150	254,364	238,600	319,176	325,476
401704	LAVACA TELEPHONE-AR	113,691	130,818	137,574	129,126	126,315	135,084	144,452	134,976	246,504
401705	CENTURYTEL OF ARKANSAS, INC.	709,089	598,560	811,893	623,535	545,928	552,156	564,830	419,148	559,920
401709	MADISON COUNTY TEL. CO. INC.	255,540	232,095	274,116	260,595	252,300	265,488	283,952	185,448	297,420
401710	MAGAZINE TELEPHONE COMPANY	74,949	75,087	56,484	52,984	61,432	84,708	92,982	109,236	93,420
401711	CENTURYTEL OF MOUNTAIN HOME, INC.	688,287	655,560	612,666	644,575	738,380	628,260	611,083	553,308	607,884
401712	MOUNTAIN VIEW TELEPHONE COMPANY	417,831	396,225	404,010	337,524	327,572	352,740	397,459	388,452	363,312
401713	NORTHERN ARKANSAS TEL. CO.,INC.	631,119	614,493	696,996	744,793	808,473	822,168	856,274	621,108	932,556
401718	PRAIRIE GROVE TELEPHONE COMPANY	362,793	351,762	340,395	343,892	375,907	540,876	449,548	692,064	430,920
401720	CENTURYTEL OF REDFIELD, INC.	212,343	85,263	174,267	125,851	144,733	144,324	165,400	149,700	139,524
401721	RICE BELT TEL. CO.,INC.	82,368	79,779	62,031	52,647	131,001	419,460	387,623	619,140	358,740
401722	E. RITTER TELEPHONE COMPANY	280,932	280,464	352,326	259,633	286,598	298,284	346,306	341,172	353,448
401724	SOUTHWEST ARKANSAS TEL. COOP. INC.	347,655	334,269	360,384	383,981	367,571	402,540	402,256	422,148	464,064
401726	TRI-COUNTY TEL. CO. INC.-AR	369,747	351,579	298,851	384,963	427,235	450,096	454,863	518,328	505,440
401727	CENTURYTEL OF SOUTH ARKANSAS, INC.	106,467	89,199	108,408	114,446	114,349	114,456	108,153	115,260	98,856
401729	WALNUT HILL TELEPHONE COMPANY	651,549	686,232	710,823	814,992	733,720	756,492	740,210	776,292	742,464
401733	YELCOT TEL. CO.,INC.	335,529	323,274	426,306	424,391	458,292	451,908	413,854	305,304	439,812
401734	YELL COUNTY TELEPHONE COMPANY	388,011	408,972	390,246	348,382	340,577	407,904	446,106	448,836	446,520
403031	SCOTT COUNTY TELEPHONE COMPANY	80,955	104,508	86,166	92,589	93,558	130,356	69,530	152,448	181,032
409001	SPRINT SPECTRUM DBA SPRINT PCS	0	0	0	0	0	0	0	12,159	13,662
409003	ALLTEL COMMUNICATIONS, INC.	0	0	0	0	0	0	0	235,943	214,215
TOTAL	CALIFORNIA	6,954,408	6,794,022	6,399,933	6,521,277	6,009,440	5,760,996	5,217,074	5,043,072	5,171,052
542301	CALAVERAS TELEPHONE COMPANY	144,747	164,982	186,063	172,134	64,374	52,860	125,800	(20,748)	179,736
542311	CAL-ORE TELEPHONE CO.	263,388	355,245	292,701	349,970	365,247	313,788	387,498	275,988	466,992
542313	DUCOR TELEPHONE COMPANY	139,137	182,220	164,820	176,859	194,938	190,344	202,606	259,056	250,200
542315	EVANS TELEPHONE COMPANY	349,203	314,331	361,284	482,982	608,512	609,372	606,357	799,596	556,656
542318	FORESTHILL TELEPHONE COMPANY	401,655	475,746	430,140	483,162	483,145	337,920	447,835	368,208	302,532
542321	HAPPY VALLEY TELEPHONE COMPANY	126,585	130,224	112,932	118,463	121,622	124,104	128,302	134,808	113,244
542322	HORNITOS TELEPHONE COMPANY	88,767	83,067	22,182	20,431	31,255	19,764	23,113	8,544	26,388
542323	WINTERHAVEN TELEPHONE COMPANY	56,532	62,988	61,674	64,519	59,975	57,876	72,870	48,096	78,060
542324	KERMAN TELEPHONE COMPANY	176,808	205,260	228,447	268,796	238,433	276,612	197,889	291,996	194,796
542332	THE PONDEROSA TELEPHONE COMPANY	941,523	900,582	723,615	629,517	423,881	469,308	256,664	144,036	215,508
542338	SIERRA TELEPHONE COMPANY, INC.	974,820	1,045,758	995,877	1,027,104	964,436	1,036,548	579,564	794,256	636,408
542339	THE SISKIYOU TELEPHONE CO.	439,107	365,274	385,893	457,164	464,920	340,368	290,172	316,236	271,932

Table 3.29
Local Switching Support Trued-up Payments by Study Area
(Dollars)

Study Area ID Code	Study Area Name	1998 Total	1999 Total	2000 Total	2001 Total	2002 Total	2003 Total	2004 Total	2005 Total	2006 Total
	CALIFORNIA (CONT.)									
542343	VOLCANO TELEPHONE COMPANY	1,238,697	950,796	932,529	854,318	711,527	675,156	642,875	576,072	629,544
542344	VERIZON WEST COAST INC.-CA	642,567	597,903	564,717	526,139	517,831	562,296	503,544	597,492	522,420
542346	PINNACLES TELEPHONE COMPANY	87,879	79,290	92,475	91,813	101,334	93,120	102,538	97,176	108,792
543402	CITIZENS TEL CO OF GOLDEN ST DBA FRONTIER COM	673,860	665,142	635,580	615,377	523,800	481,608	513,302	288,744	489,024
544342	CITIZENS TEL CO OF TUOLUMNE DBA FRONTIER COMM	209,133	215,214	209,004	182,529	134,210	119,952	136,145	63,516	128,820
TOTAL	COLORADO	3,818,154	3,721,788	3,909,582	4,305,947	4,546,744	4,661,294	4,819,943	4,710,194	4,786,704
461835	SUNFLOWER TELEPHONE CO.,INC. - CO	79,641	70,680	91,104	88,776	79,010	53,376	34,319	27,276	25,500
462178	AGATE MUTUAL TELEPHONE COOPERATIVE ASSOC.	19,335	18,132	16,080	40,497	52,160	57,276	60,173	53,952	59,100
462181	BIJOU TEL COOPERATIVE ASSOC. INC	164,841	153,609	173,466	173,748	148,220	153,912	152,202	177,012	179,376
462182	BLANCA TELEPHONE CO.	265,260	271,071	369,810	628,951	790,499	861,408	981,394	1,053,096	904,404
462184	DELTA COUNTY TELE-COMM INC.	373,461	359,139	285,900	266,031	255,713	256,860	272,385	200,520	300,720
462186	EASTERN SLOPE RURAL TEL ASSN INC	567,441	539,637	565,341	573,415	520,186	475,992	454,587	553,644	465,564
462187	EL PASO COUNTY MUTUAL TEL CO	103,068	128,394	130,737	145,990	180,649	180,132	196,246	211,956	187,296
462188	FARMERS TEL CO, INC. - COLORADO	83,115	81,177	98,118	97,979	97,926	94,608	94,401	88,116	105,276
462190	HAXTUN TELEPHONE COMPANY	208,524	206,175	208,224	214,440	161,619	152,268	140,152	110,088	157,476
462192	BIG SANDY TELECOM, INC.	58,161	54,306	55,872	71,976	76,669	81,756	79,378	69,564	77,556
462193	NUCLA-NATURITA TEL. CO.	189,303	207,030	224,922	227,766	259,255	233,928	201,240	197,028	188,520
462194	NUNN TEL. COMPANY	96,423	101,847	96,408	89,008	117,847	115,848	133,187	167,004	118,632
462195	SOUTH PARK TELEPHONE COMPANY	15,717	22,836	37,257	30,072	27,433	31,596	68,374	32,688	59,424
462196	PEETZ COOP. TEL. CO.	59,433	60,270	57,693	65,989	59,482	64,944	55,060	68,256	42,780
462197	PHILLIPS COUNTY TEL. CO.	171,585	174,057	152,970	183,173	131,801	134,376	134,480	118,980	175,500
462198	PINE DRIVE TEL. CO.	64,056	67,644	73,890	68,879	72,382	88,488	91,829	98,328	91,416
462199	PLAINS COOPERATIVE TEL. ASSOC. INC.	90,735	32,574	34,146	49,241	73,795	87,144	79,571	102,900	68,604
462201	RICO TEL. CO.	49,683	31,086	43,578	53,747	32,290	35,112	38,745	33,300	37,068
462202	ROGGEN TELEPHONE COOPERATIVE CO.	64,323	66,981	71,949	82,722	107,323	157,728	150,140	195,144	125,760
462203	THE RYE TELEPHONE CO. INC.	226,176	245,205	311,241	326,738	310,837	295,344	335,766	213,360	348,552
462204	COLUMBINE ACQ CORP DBA COLUMBINE TELECOM CO	83,808	87,717	94,920	109,689	124,288	130,956	135,186	118,368	125,040
462206	STONEHAM COOPERATIVE TEL. CO.	19,737	13,146	11,910	12,688	10,414	11,100	13,797	12,468	12,348
462207	STRASBURG TEL. CO.	88,347	85,443	91,536	98,480	95,822	105,636	119,145	119,292	136,464
462208	CENTURYTEL OF COLORADO, INC.	432,516	450,723	458,523	435,112	422,678	381,060	369,615	243,348	345,924
462209	WIGGINS TEL. ASSOC.	221,832	179,460	140,613	157,392	147,626	145,512	142,909	142,512	75,876
462210	WILLARD TEL. CO.	21,633	13,449	13,374	13,448	11,225	12,648	15,107	13,632	12,696
469001	NORTHEAST COLORADO CELLULAR, INC.	0	0	0	0	179,595	224,096	215,151	228,476	297,048
469003	WESTERN WIRELESS	0	0	0	0	0	38,190	55,404	59,886	62,784
469004	SAN ISABEL TELECOM, INC.	0	0	0	0	0	0	0	0	0
TOTAL	CONNECTICUT	1,035,240	797,637	789,657	686,412	647,701	780,972	769,737	723,888	667,692
132454	THE WOODBURY TEL. CO.	1,035,240	797,637	789,657	686,412	647,701	780,972	769,737	723,888	667,692
TOTAL	DELAWARE	0	0	0	0	0	0	0	0	0
TOTAL	DISTRICT OF COLUMBIA	0	0	0	0	0	0	0	0	0
TOTAL	FLORIDA	4,220,451	3,442,098	3,570,501	4,300,156	3,918,308	3,904,512	4,057,818	4,117,775	3,947,352
210291	GTC, INC.	246,135	92,805	137,766	132,760	112,221	104,472	126,971	111,636	145,488
210318	FRONTIER COMM. OF THE SOUTH-FL	170,421	160,155	176,508	210,102	208,429	190,488	184,474	166,752	175,332
210329	GTC, INC.	153,921	87,492	97,707	100,075	110,529	124,932	153,884	144,648	146,076
210330	SMART CITY TELECOMMUNICATIONS LLC DBA SM.CITY	2,154,051	2,235,108	2,282,355	2,999,634	2,571,779	2,468,592	2,543,074	2,480,964	2,202,252
210331	ITS TELECOMMUNICATIONS SYSTEMS, INC.	265,041	275,910	252,024	250,162	292,387	329,784	349,372	414,360	348,336
210335	NORTHEAST FLORIDA TEL. CO., INC.	274,041	193,185	201,051	159,453	168,837	186,876	174,984	202,332	204,348
210338	QUINCY TEL. CO.-FL DIV.	189,588	192,873	184,323	169,205	160,910	163,728	147,392	131,868	167,268
210339	GTC, INC.	767,253	204,570	238,767	278,765	293,216	335,640	365,044	374,124	395,340
219001	NPCR, INC.	0	0	0	0	0	0	12,623	91,091	162,912
TOTAL	GEORGIA	13,521,924	13,123,731	12,859,902	13,588,262	13,892,267	14,193,144	14,001,536	13,963,260	13,954,485
220324	VALLEY TEL. CO.	302,619	305,154	313,836	273,742	285,632	336,228	356,667	371,172	356,040
220338	QUINCY TEL. CO.-GA DIV.	55,656	61,041	69,498	61,779	41,034	32,964	30,346	(1,236)	49,488
220344	ALMA TEL. CO., INC.	157,593	178,890	182,691	288,355	268,000	239,196	249,174	254,664	259,236
220346	BLUE RIDGE TEL. CO.	285,177	350,520	368,067	292,762	181,028	191,088	178,211	84,264	221,100
220347	BRANTLEY TEL. CO., INC.	212,157	199,146	197,928	216,151	251,537	249,252	250,772	290,880	228,240
220348	BULLOCH CNTY. RURAL TEL. COOP., INC.	355,755	322,143	255,648	275,004	249,123	235,248	237,678	266,676	220,524

Table 3.29
Local Switching Support Trued-up Payments by Study Area
(Dollars)

Study Area ID Code	Study Area Name	1998 Total	1999 Total	2000 Total	2001 Total	2002 Total	2003 Total	2004 Total	2005 Total	2006 Total
	GEORGIA (CONT.)									
220351	CAMDEN TEL. & TEL. CO., INC.-GA	1,715,481	1,107,441	1,140,030	1,175,063	1,124,159	1,218,624	1,176,329	1,156,344	1,441,452
220354	CHICKAMAUGA TEL. CORP.	327,981	158,325	61,140	246,463	200,829	219,204	236,190	204,360	236,388
220355	CITIZENS TEL. CO., INC.-GA	235,065	242,523	236,403	241,210	239,675	221,832	183,330	198,504	178,968
220356	COASTAL UTILITIES, INC.	1,808,025	1,878,588	1,882,590	1,979,220	2,022,098	1,897,716	1,834,550	1,735,968	1,668,888
220358	DARIEN TEL. CO., INC.	454,056	474,639	531,792	585,879	604,646	575,508	599,250	538,164	636,852
220360	ELLIJAY TEL. CO.	224,067	227,796	301,548	343,357	327,245	293,712	259,373	217,824	236,148
220362	FRONTIER COMM. OF FAIRMOUNT, INC	59,931	73,728	68,046	96,311	115,827	115,872	120,810	133,596	115,836
220364	GEORGIA TEL. CORP.	437,949	360,603	348,462	325,768	353,503	409,428	488,499	484,776	476,244
220365	GLENWOOD TEL. CO.	69,195	79,323	85,173	88,966	94,426	92,508	93,401	82,368	105,876
220368	HART TEL. CO.	812,616	925,692	748,707	728,939	790,364	607,848	551,677	503,556	554,268
220369	COMSOUTH TELECOMMUNICATIONS, INC.	633,201	665,547	636,930	678,150	733,877	741,552	715,814	942,096	694,752
220371	INTERSTATE TEL. CO.	1,075,575	1,290,183	1,537,380	1,712,477	1,774,209	1,709,904	1,557,259	1,431,588	1,487,664
220375	NELSON-BALL GROUND TEL. CO.	279,456	302,406	295,395	302,611	350,663	466,104	448,746	570,864	414,048
220376	PEMBROKE TEL. CO., INC.	119,343	94,818	176,457	131,382	0	268,992	274,542	417,324	278,748
220377	PINELAND TEL. COOP.	307,551	280,638	232,401	245,043	307,536	275,976	338,015	240,396	331,272
220378	PLANTERS RURAL TEL. COOP., INC.	192,033	196,500	208,026	255,820	239,935	257,556	290,069	326,016	228,444
220379	PLANT TEL. CO.	593,205	553,461	346,332	332,999	312,682	258,300	237,182	220,128	253,188
220380	PROGRESSIVE RURAL TEL. COOP., INC.	220,503	210,831	205,851	195,096	195,750	247,548	302,994	307,140	300,516
220381	PUBLIC SERVICE TEL. CO.	300,477	293,685	296,709	283,009	298,329	300,912	244,281	316,116	295,560
220382	RINGGOLD TEL. CO.	478,623	525,087	486,066	662,801	980,544	1,007,268	975,886	1,002,624	968,700
220387	FRONTIER COMM. OF GEORGIA, INC.	692,799	619,947	541,686	453,711	433,563	512,760	511,617	434,340	429,000
220389	TRENTON TEL. CO.	361,413	340,983	319,593	307,044	330,808	369,180	403,669	401,496	397,944
220392	WAVERLY HALL TELEPHONE, LLC	81,711	118,449	122,373	118,675	111,673	126,984	124,132	131,172	117,168
220394	WILKES TEL. & ELECTRIC CO.	400,215	427,680	418,026	447,386	437,402	467,544	443,066	404,484	415,128
220395	ACCUCOMM TELECOMMUNICATIONS, INC.	272,496	257,964	245,118	243,089	236,170	246,336	274,129	223,464	276,576
229001	NPCR, INC.	0	0	0	0	0	0	13,878	66,951	80,229
229002	PUBLIC SERVICE CELLULAR, INC.	0	0	0	0	0	0	0	5,181	0
TOTAL	GUAM	0	0	0	0	0	0	0	0	0
TOTAL	HAWAII	39,648	840,993	1,121,160	1,368,760	1,559,675	1,315,884	1,145,671	2,828,103	2,572,149
623021	SANDWICH ISLES COMMUNICATIONS, INC.	39,648	840,993	1,121,160	1,368,760	1,559,675	1,315,884	1,137,613	1,560,828	1,381,740
629001	NPCR, INC.	0	0	0	0	0	0	8,058	1,267,275	1,190,409
TOTAL	IDAHO	6,202,335	6,166,839	6,515,499	7,881,547	7,633,664	7,174,584	6,964,817	6,701,760	7,466,736
472213	ALBION TEL. CO. D/B/A ATC COMMUNICATIONS	598,905	605,925	644,886	701,331	644,663	639,468	680,053	620,376	763,344
472215	CAMBRIDGE TEL. CO.,INC.-ID	208,041	180,156	221,961	217,635	211,179	287,616	310,497	307,920	351,948
472218	CUSTER TEL. COOPERATIVE INC.	236,688	209,583	203,691	206,102	217,745	226,272	236,745	414,984	273,132
472220	FILER MUTUAL TELEPHONE COMPANY - ID	228,852	288,186	318,975	406,000	391,311	547,908	622,475	567,816	617,964
472221	FARMERS MUTUAL TEL CO LTD. - ID	237,480	246,489	274,272	980,828	916,216	776,760	862,683	1,152,756	836,448
472222	FREMONT TELCOM CO.	446,175	477,822	706,503	1,046,461	1,057,280	959,484	516,771	677,856	803,508
472223	CENTURYTEL OF THE GEM STATE - ID	228,600	270,825	269,151	278,788	303,460	334,332	285,462	364,596	282,348
472225	CENTURYTEL OF IDAHO, INC.	254,523	382,290	371,532	353,260	233,552	226,716	125,757	73,512	196,356
472226	MIDVALE TEL. EXCH. INC.	343,485	354,672	372,966	332,538	332,091	284,580	330,443	126,528	189,768
472227	MUD LAKE TELEPHONE COOPERATIVE ASSN. INC.	185,712	183,087	183,369	183,457	166,084	192,324	210,583	196,956	206,652
472230	POTLATCH TELEPHONE COMPANY INC.	165,972	158,979	157,260	149,655	153,966	158,868	161,277	155,040	180,780
472231	PROJECT MUTUAL TEL. COOP. ASSN.	479,352	477,132	505,395	495,742	576,665	538,584	570,783	532,032	624,096
472232	DIRECT COMMUNICATIONS ROCKLAND, INC.	382,815	287,682	232,116	268,967	236,056	308,244	392,340	424,740	393,696
472233	RURAL TELEPHONE COMPANY - ID	150,441	137,784	177,171	132,927	201,020	105,732	112,903	(720)	191,232
472295	SILVER STAR TEL. CO. INC.-ID	353,988	380,184	201,672	180,759	188,935	176,724	180,031	214,044	192,696
472423	INLAND TELEPHONE COMPANY - ID	86,691	71,058	47,586	62,242	77,038	57,168	46,743	65,592	87,912
474427	CITIZENS TEL CO OF ID DBA FRONTIER COMM OF ID	991,371	983,415	1,082,151	1,184,946	1,051,040	740,976	707,968	318,228	661,032
475162	QWEST CORPORATION - IDAHO	623,244	471,570	544,842	699,909	675,363	612,828	611,303	489,504	613,824
TOTAL	ILLINOIS	11,998,443	12,457,695	12,221,301	11,899,200	12,135,972	11,200,944	11,580,138	10,007,740	11,294,574
340976	ADAMS TEL. COOP.	393,063	382,944	353,298	346,584	332,211	69,804	406,178	(213,084)	361,368
340978	ALHAMBRA-GRANTFORK TEL. CO.	133,488	133,704	118,242	106,901	103,486	93,144	57,362	42,468	74,580
340983	CAMBRIDGE TEL. CO.-IL	132,612	134,469	128,769	122,788	143,901	144,264	135,368	127,296	132,924
340984	CASS TELEPHONE COMPANY	312,480	351,951	369,738	296,104	317,899	303,552	269,769	320,375	300,624
340990	CLARKSVILLE MUTUAL TEL. CO.	24,744	24,291	27,162	22,999	17,448	17,184	33,183	10,164	33,852
340993	CROSSVILLE TEL. CO.	67,137	68,433	75,018	66,793	61,526	70,536	70,849	68,352	70,896
340998	FRONTIER COMM. OF DEPUE, INC.	57,651	68,925	64,212	57,780	55,037	57,648	57,892	51,504	54,120

Table 3.29
Local Switching Support Trued-up Payments by Study Area
(Dollars)

Study Area ID Code	Study Area Name	1998 Total	1999 Total	2000 Total	2001 Total	2002 Total	2003 Total	2004 Total	2005 Total	2006 Total
	ILLINOIS (CONT.)									
341003	EGYPTIAN TEL. COOP. ASSN.	641,559	753,627	672,339	615,321	593,479	477,324	412,334	405,792	470,208
341004	EL PASO TEL. CO.	228,663	260,073	255,033	256,083	231,818	188,448	165,524	86,844	148,116
341009	C-R TEL. CO.	132,933	145,188	161,109	170,914	149,035	100,632	74,379	25,812	113,124
341011	FRONTIER COMM. OF LAKESIDE, INC.	61,947	71,109	83,562	84,792	69,872	65,268	75,480	44,472	71,568
341012	FLAT ROCK TEL. COOP., INC.	83,511	118,923	134,769	113,647	98,401	108,060	106,437	82,704	99,624
341016	GENESEO TEL. CO.	414,447	415,503	383,613	353,483	395,577	429,672	603,585	465,204	394,680
341017	GLASFORD TEL. CO.	78,684	84,039	94,152	86,671	81,610	73,812	61,155	44,028	54,132
341020	GRAFTON TEL. CO.	133,860	155,880	135,105	146,513	132,622	152,376	167,255	166,344	188,832
341021	THE GRANDVIEW MUTUAL TEL. CO.	17,181	15,336	15,465	14,515	12,723	11,088	14,082	10,140	12,156
341023	GRIDLEY TEL. CO.	298,863	369,012	345,885	469,985	454,108	450,588	416,748	420,564	424,392
341024	HAMILTON COUNTY TEL. COOP.	205,179	198,381	233,634	231,848	191,889	212,196	178,889	172,548	162,924
341025	SHAWNEE TEL. CO.	380,559	466,083	518,154	530,435	524,401	580,404	577,373	448,512	479,652
341026	HARRISONVILLE TEL. CO.	1,090,737	1,012,977	845,703	798,209	880,391	661,380	621,394	502,589	642,756
341029	HENRY COUNTY TEL. CO.	108,912	110,316	106,977	95,570	107,783	104,088	103,249	90,852	103,416
341032	HOME TEL. CO.-ST. JACOB	277,416	348,615	333,987	360,021	410,880	391,896	349,889	367,776	352,980
341038	FRONTIER COMM. OF ILLINOIS, INC.	361,845	463,728	410,538	469,124	393,246	324,864	311,962	173,712	293,112
341041	KINSMAN MUTUAL TEL. CO.	14,211	13,503	11,844	11,466	10,406	9,732	13,210	10,476	11,460
341043	LA HARPE TEL. CO.	121,125	99,633	78,303	90,171	132,988	120,996	122,633	137,712	95,424
341045	LEAF RIVER TEL. CO.	257,385	242,400	219,396	234,573	236,753	275,748	269,459	322,620	276,036
341046	LEONORE MUTUAL TEL. CO.	28,731	20,832	21,018	22,655	21,795	16,404	12,858	4,764	10,704
341047	MCDONOUGH TEL. COOP., INC.	298,260	282,438	312,606	242,524	216,333	174,012	167,206	134,160	155,820
341048	MCNABB TEL. CO.	127,665	138,777	108,870	136,555	112,969	113,376	119,934	105,948	135,000
341049	MADISON TEL. CO.	459,231	569,409	646,635	850,247	1,055,522	1,140,936	1,259,492	1,460,676	1,065,036
341050	MARSEILLES TEL. CO. OF MARS.	361,539	296,133	288,768	303,840	323,530	390,012	378,763	400,428	450,912
341053	METAMORA TEL. CO.	314,112	341,667	309,339	260,288	245,203	266,160	258,894	236,880	256,944
341054	MID CENTURY TEL. COOP., INC.	311,229	303,999	316,707	268,354	228,039	239,556	279,247	263,952	249,204
341055	FRONTIER COMM.-MIDLAND, INC.	415,629	548,610	580,701	598,308	520,718	486,240	577,023	366,168	538,128
341058	MONTROSE MUTUAL TEL. CO.	119,796	125,832	150,132	133,667	133,190	143,976	146,970	129,396	116,640
341060	MOULTRIE INDEPENDENT TEL. CO.	316,440	262,512	248,841	266,786	248,905	199,956	204,142	151,464	202,656
341061	FRONTIER COMM. OF MT. PULASKI, INC.	324,045	197,244	225,084	250,999	206,019	146,472	147,444	36,096	140,292
341062	NEW WINDSOR TEL. CO.	51,216	53,805	56,688	53,281	55,879	63,288	68,868	65,160	68,220
341065	ODIN TEL. EXCHANGE, INC.	149,247	195,345	207,786	212,088	226,248	216,396	208,740	265,392	280,836
341066	ONEIDA TEL. EXCHANGE	97,929	118,854	93,330	111,312	127,560	99,348	95,575	92,112	118,404
341067	FRONTIER COMM. OF ORION, INC.	172,968	187,368	166,455	157,976	156,604	88,932	92,679	21,000	88,212
341073	FRONTIER COMM.-PRAIRIE, INC.	30,561	23,097	63,702	87,011	63,094	63,840	65,708	38,376	61,812
341075	REYNOLDS TEL. CO.	54,792	64,866	60,909	57,809	54,780	46,488	52,010	30,444	51,780
341079	FRONTIER COMM.-SCHUYLER, INC.	153,825	262,047	293,322	289,461	248,252	183,684	185,348	78,384	176,364
341086	TONICA TEL. CO.	41,733	40,362	39,651	39,395	40,449	43,548	44,228	40,596	43,464
341087	VIOLA HOME TEL. CO.	62,364	65,982	78,306	70,071	69,706	76,608	76,242	79,824	76,056
341088	WABASH TEL. COOP., INC.	333,768	388,617	300,570	211,369	206,563	172,188	180,961	115,884	168,180
341091	WOODHULL COMMUNITY TEL. CO.	159,993	152,262	127,104	117,635	133,965	121,356	123,570	111,456	127,152
341092	STELLE TEL. CO.	16,641	13,059	10,971	10,804	9,269	9,384	11,999	10,704	9,792
341093	YATES CITY TEL. CO.	94,704	89,637	108,525	95,928	90,934	110,616	94,743	69,168	47,976
341183	CITIZENS TEL CO OF IL DBA FRONTIER COMM OF IL	0	0	0	257,808	257,808	257,808	257,808	257,808	251,178
343035	VERIZON SOUTH INC.-IL (ALLTEL)	1,471,833	1,205,898	1,229,274	639,739	943,148	835,656	794,048	1,055,724	980,856
TOTAL	INDIANA	8,341,722	8,755,638	8,908,611	8,598,134	8,091,963	8,861,364	9,226,610	9,574,479	9,983,001
320742	BLOOMINGDALE HOME TEL. CO., INC.	82,425	117,168	120,063	140,844	166,176	193,284	191,458	244,704	174,276
320744	CAMDEN TEL. CO., INC.-IN	99,417	88,845	91,197	84,670	84,513	80,292	97,298	77,076	98,736
320747	CENTURYTEL OF CENTRAL INDIANA, INC.	140,487	123,870	118,812	152,027	138,284	134,016	127,461	145,536	125,856
320750	FRONTIER COMM. OF INDIANA, INC.	133,845	145,572	141,057	121,174	122,593	137,280	143,646	134,292	151,728
320751	CITIZENS TEL. CORP.-WARREN	184,344	196,563	200,565	197,675	223,383	211,116	219,073	193,152	228,936
320753	CLAY CTY. RURAL TEL. COOP., INC.	393,876	303,390	291,585	405,975	299,630	390,492	366,351	471,420	468,996
320756	CRAIGVILLE TEL. CO., INC.	71,199	78,372	86,478	83,461	81,657	87,792	89,520	82,476	84,288
320759	DAVIESS-MARTIN CTY. RURAL TEL. DBA RTC COMM.	72,777	92,445	121,998	196,204	160,125	160,500	128,777	184,920	140,832
320771	GEETINGSVILLE TEL. CO., INC.	40,377	42,852	48,375	48,714	48,582	51,456	52,454	48,216	49,848
320775	HANCOCK RURAL TEL. CORP. DBA HANCOCK TELECOM	303,648	722,766	983,514	840,153	667,344	843,072	834,052	484,884	911,508
320776	COMM. CORP. OF INDIANA	371,781	250,818	234,573	224,766	255,717	262,488	254,385	265,308	280,692
320777	HOME TEL. CO. OF PITTSBORO, INC.	171,075	173,523	163,917	141,749	133,037	151,332	168,466	146,808	174,180
320778	HOME TEL. CO., INC.	93,060	100,038	136,872	88,882	78,379	88,932	100,565	83,868	107,568
320783	LIGONIER TEL. CO.	264,588	218,853	246,825	529,186	0	540,468	559,846	884,376	595,812
320788	MERCHANTS & FARMERS TEL. CO.	64,545	73,485	51,930	38,178	42,681	39,612	36,216	29,760	42,228

Table 3.29
Local Switching Support Trued-up Payments by Study Area
(Dollars)

Study Area ID Code	Study Area Name	1998 Total	1999 Total	2000 Total	2001 Total	2002 Total	2003 Total	2004 Total	2005 Total	2006 Total
	INDIANA (CONT.)									
320790	MONON TEL. CO., INC.	136,209	155,184	175,530	168,861	169,658	177,048	171,830	151,716	180,696
320792	MULBERRY COOP. TEL. CO., INC.	126,225	141,609	158,382	163,244	155,303	145,488	152,830	105,216	154,188
320796	NEW LISBON TEL. CO., INC.	80,985	73,326	74,193	54,798	44,738	42,528	41,809	27,672	37,992
320797	NEW PARIS TEL., INC.	238,509	299,505	333,072	310,483	303,764	270,672	377,848	247,776	255,276
320800	NORTHWESTERN INDIANA TEL. CO., INC.	1,496,733	1,556,475	1,209,726	1,049,018	1,041,839	1,027,452	996,443	686,760	887,556
320801	CENTURYTEL OF ODON, INC.	72,663	75,468	73,149	62,717	56,632	48,060	53,412	11,388	46,800
320807	PERRY-SPENCER RURAL TEL. COOP., INC.	269,565	266,709	272,310	262,468	251,229	243,048	249,545	247,128	257,196
320809	COMM. CORP. OF SOUTHERN INDIANA	128,988	132,399	116,664	103,600	95,964	108,084	127,840	117,696	124,992
320813	PULASKI-WHITE RURAL TEL. COOP., INC.	140,049	143,706	158,784	126,862	100,986	104,628	249,273	300,696	310,500
320815	ROCHESTER TEL. CO., INC.	320,568	321,243	328,608	294,858	319,708	192,396	386,890	5,088	328,416
320816	S & W TEL. CO., INC.	38,067	32,421	28,002	25,916	26,131	28,656	33,366	30,708	33,444
320818	SMITHVILLE TEL. CO., INC.	761,160	621,393	635,862	549,822	535,839	693,852	674,238	754,212	533,364
320819	SOUTHEASTERN INDIANA RURAL TEL. COOP., INC.	277,167	366,144	441,711	472,411	465,488	450,924	420,331	501,924	421,752
320825	SUNMAN TELECOMMUNICATIONS CORPORATION	318,300	338,316	279,810	278,562	709,063	567,192	565,684	1,047,180	476,424
320826	SWAYZEE TEL. CO., INC.	72,459	77,820	85,386	77,703	73,722	69,060	70,385	51,600	71,712
320827	SWEETSER RURAL TEL. CO., INC.	125,439	135,474	152,058	142,981	138,917	127,596	126,203	93,912	127,032
320828	FRONTIER COMM. OF THORNTOWN, INC.	107,193	113,025	114,153	145,241	135,944	128,964	121,783	108,228	115,332
320829	TIPTON TEL. CO., INC.	287,091	309,840	357,486	171,431	160,083	182,952	201,233	180,504	210,888
320830	TRI-COUNTY TEL. CO., INC.-IN	194,508	200,082	155,235	143,620	133,540	141,072	163,975	135,396	155,976
320834	WASH. CTY. RURAL TEL. COOP., INC.	215,511	233,955	253,122	256,917	261,215	305,928	306,607	310,896	318,768
320837	WEST POINT TEL. CO., INC.	45,024	48,969	53,436	46,454	42,717	49,884	55,645	51,720	58,188
320839	YEOMAN TEL. CO., INC.	84,108	91,968	94,005	97,435	94,938	131,232	123,296	144,156	100,368
323034	VERIZON NORTH INC.-IN (ALLTEL)	317,757	292,047	320,166	299,074	272,444	252,516	172,506	247,452	191,172
329001	SOUTH BEND METRONET, INC.	0	0	0	0	0	0	0	121,141	320,580
329002	ELKHART METRONET, INC.	0	0	0	0	0	0	0	48,213	53,214
329003	MEGA COMM LLC	0	0	0	0	0	0	0	144,945	182,784
329004	CENTENNIAL RANDOLPH CELLULAR LLC	0	0	0	0	0	0	0	309	705
329005	CENTENNIAL CELLULAR TRI-STATE OPERATING PARTNERSHIP - IN	0	0	0	0	0	0	0	185,340	293,685
329006	MICHIANA METRONET, INC. - IN	0	0	0	0	0	0	0	19,806	41,256
329008	NPCR, INC.	0	0	0	0	0	0	14,070	18,905	57,261
TOTAL	IOWA	15,075,849	14,710,702	14,985,528	15,535,527	14,430,044	20,700,339	24,473,842	23,940,702	28,993,116
351096	HEARTLAND TELECOMM CO OF IOWA DBA HICKORYTECH	594,429	412,632	919,119	879,191	798,405	816,360	899,626	788,724	945,264
351097	ANDREW TEL. CO., INC.	23,787	24,921	25,527	26,438	23,711	23,616	23,413	19,584	20,400
351098	ARCADIA TEL. COOP.	23,316	23,985	23,385	25,662	24,264	26,556	27,847	26,964	27,036
351101	ATKINS TEL. CO.	45,003	53,655	49,668	49,149	42,529	53,220	59,259	57,132	57,768
351105	AYRSHIRE FMRS. MUT. TEL. CO.	70,287	66,726	59,778	53,482	65,591	58,584	46,977	33,804	30,852
351106	ALPINE COMMUNICATIONS, L.C.	364,824	298,524	298,128	279,850	294,458	274,752	300,106	282,264	262,068
351107	BALDWIN-NASHVILLE TEL. CO., INC.	21,771	22,632	22,935	23,619	23,786	29,016	32,603	35,220	31,368
351108	BARNES CITY COOP. TEL. CO.	15,948	15,051	14,628	14,144	14,176	12,912	16,282	12,756	15,624
351110	BERNARD TEL. CO., INC.	35,397	38,724	44,640	112,134	56,946	62,028	68,641	73,200	66,708
351112	BREDA TEL. COOP.	141,873	137,838	125,931	100,300	76,171	83,124	99,761	84,576	111,564
351113	BROOKLYN MUTUAL TEL. CO.	147,921	157,689	87,906	91,125	80,219	84,504	86,906	64,524	89,292
351114	THE BURT TEL. CO.	31,560	33,408	32,643	31,978	29,125	30,432	37,837	29,952	39,084
351115	BUTLER-BREMER MUT. TEL. CO.	125,703	134,019	141,135	136,402	123,215	131,016	152,015	123,048	147,432
351118	CASCADE TEL. CO.	91,893	102,282	105,267	96,290	94,124	104,748	101,925	99,876	114,204
351119	CASEY MUTUAL TEL. CO.	36,009	42,102	41,214	40,924	38,102	45,540	56,445	52,260	59,424
351121	CENTER JUNCTION TEL. CO., INC.	14,475	13,473	12,999	11,850	12,782	13,140	15,695	15,312	13,980
351125	CENTRAL SCOTT TEL.	346,299	379,017	381,894	354,290	337,643	361,584	369,413	334,548	348,840
351126	CENTURYTEL OF CHESTER, INC.	50,733	33,456	41,121	35,487	32,086	32,220	35,667	31,680	33,804
351129	THE CITIZENS MUTUAL TEL. CO.	281,673	184,119	162,057	162,404	160,775	172,452	143,922	171,060	71,748
351130	CLARENCE TEL. CO., INC.	51,885	58,203	56,280	53,985	52,901	55,452	56,874	52,152	57,852
351132	CLEAR LAKE INDP. TEL. CO.	274,377	306,612	289,161	270,273	300,218	222,996	175,252	157,524	197,808
351133	C-M-L TEL. COOP. ASSN.	79,644	73,872	69,927	66,384	59,516	63,720	80,176	67,476	75,276
351134	COLO TEL. CO.	44,625	48,801	47,733	46,364	41,110	45,012	50,422	41,304	93,024
351136	COON CREEK TEL. CO.	37,308	40,086	39,042	36,701	33,794	33,168	36,060	26,388	38,064
351137	COON VALLEY COOP. TEL. ASSN., INC.	46,395	46,884	47,478	44,304	43,038	45,540	52,415	48,132	50,424
351139	COOP. TEL. CO.	119,895	122,052	122,016	104,312	92,674	93,360	97,497	79,188	95,304
351141	CORN BELT TEL. CO.	47,724	55,560	55,389	47,784	45,236	49,656	59,018	49,596	63,132
351146	CUMBERLAND TEL. CO.	31,941	34,206	33,705	32,454	29,362	33,780	37,849	34,524	36,216
351147	DANVILLE MUT. TEL. CO.	66,000	73,632	76,872	73,439	70,459	66,060	69,249	48,696	68,664
351149	FARMERS MUTUAL COOP TEL CO- HARLAN	24,873	24,156	22,878	22,436	20,860	27,120	34,620	35,400	34,788

Table 3.29
Local Switching Support Trued-up Payments by Study Area
(Dollars)

Study Area ID Code	Study Area Name	1998 Total	1999 Total	2000 Total	2001 Total	2002 Total	2003 Total	2004 Total	2005 Total	2006 Total
	IOWA (CONT.)									
351150	DIXON TEL. CO.	41,445	44,844	45,819	44,533	42,856	45,864	48,870	42,444	97,194
351152	DUMONT TEL. CO.	135,267	153,861	142,053	135,808	140,133	128,232	165,254	103,272	166,380
351153	DUNKERTON TEL. COOP., INC.	58,632	56,043	55,071	50,578	48,309	48,888	56,423	39,600	59,376
351156	EAST BUCHANAN TEL. COOP.	80,712	77,061	74,352	79,060	82,950	90,600	83,026	91,445	82,104
351157	ELLSWORTH COOP. TEL. ASSN.	51,828	25,580	53,301	49,310	42,675	44,568	52,113	42,168	53,040
351158	MINBURN TELECOMMUNICATIONS, INC.	63,984	101,873	24,540	46,469	68,616	67,992	74,821	71,532	72,156
351160	FARMERS & BUSINESSMEN'S TEL. CO.	68,268	74,376	77,394	77,271	85,361	91,248	92,326	88,932	92,376
351162	FARMERS COOP. TEL. CO.-DYSART	75,531	82,428	77,004	74,205	73,126	80,988	91,335	83,172	88,644
351166	FARMERS & MERCHANTS MUTUAL TEL. CO.	62,181	57,936	50,997	49,741	48,597	48,084	48,361	40,800	162,804
351168	FARMERS MUTUAL COOP TEL CO- HARLAN	259,959	212,397	235,455	221,173	220,373	240,228	231,534	225,180	255,000
351169	FARMERS MUTUAL COOP. TEL. CO.-MOULTON	38,409	40,620	41,511	42,068	42,108	48,384	53,231	51,360	56,292
351171	FARMERS MUTUAL TEL. CO.-JESUP	120,216	115,053	90,621	89,030	86,300	92,172	111,622	85,344	117,312
351172	FARMERS MUTUAL TEL. CO.-NORA SPRINGS	146,337	162,024	159,597	162,869	143,153	167,568	164,099	159,732	160,956
351173	FARMERS MUTUAL TEL. COOP.-SHELLSBURG	129,165	134,832	135,306	135,754	143,091	165,696	163,882	181,632	143,820
351174	FARMERS MUTUAL TEL. CO.-STANTON	97,293	98,646	103,176	93,350	90,503	98,124	113,026	100,332	117,624
351175	FARMERS TEL. CO.-BATAVIA	25,992	27,132	28,863	28,086	23,949	25,308	30,380	24,420	30,576
351176	FARMERS TEL. CO.-ESSEX	80,643	71,028	43,782	43,413	44,292	61,728	66,174	78,240	66,504
351177	FARMERS TEL. CO.-RICEVILLE	133,227	139,977	137,292	131,111	118,949	129,396	152,134	127,560	272,280
351179	FENTON COOP. TEL. CO.	27,213	26,217	27,192	27,922	24,234	23,592	27,635	20,436	28,644
351187	PARTNER COMMUNICATIONS COOPERATIVE	59,697	65,388	64,755	67,941	61,031	54,048	76,515	42,732	82,680
351188	GOLDFIELD TEL. CO.	41,220	45,240	41,910	38,522	54,167	41,856	45,483	30,828	45,048
351189	RIVER VALLEY TEL. COOP.	72,372	77,781	80,928	80,948	70,618	70,620	77,698	52,440	82,728
351191	GRAND MOUND COOP. TEL. ASSN.	42,147	42,561	41,664	40,894	35,342	38,124	37,074	33,648	37,248
351195	GRISWOLD COOP. TEL. CO.	138,744	136,143	133,806	137,363	138,253	174,684	189,993	206,004	192,492
351199	HAWKEYE TEL. CO.	29,793	31,182	31,590	32,973	31,806	32,256	34,224	29,088	32,532
351202	HOSPERS TEL. EXCHANGE, INC.	49,464	50,874	49,740	50,651	51,741	55,836	61,588	53,148	65,640
351203	HUBBARD COOP. TEL. ASSN.	43,476	48,159	47,190	46,542	44,117	50,460	52,346	49,956	54,720
351205	HUXLEY COMMUNICATIONS COOPERATIVE	105,132	125,709	119,301	118,667	111,371	116,064	139,347	105,300	151,764
351206	IAMO TEL. CO.-IA	47,451	49,683	47,073	44,492	43,306	50,652	56,619	58,056	53,928
351209	INTERSTATE 35 TEL. CO.	83,547	87,702	93,213	91,140	85,106	95,016	98,988	93,888	256,356
351212	JEFFERSON TEL. CO.-IA	86,400	223,434	203,121	193,373	205,125	223,452	186,398	176,376	177,384
351213	JORDAN SOLDIER VAL COOP. TEL. CO.	156,081	90,228	75,150	160,163	139,460	159,132	103,559	(5,568)	87,876
351214	KALONA COOP. TEL. CO.	118,476	124,080	130,917	163,658	180,750	187,488	211,007	216,792	200,256
351217	KEYSTONE FRMS. COOP. TEL. CO.	71,457	72,618	69,783	63,761	57,906	57,348	74,594	56,844	69,960
351220	LA PORTE CITY TEL. CO.	95,325	103,332	101,514	93,079	89,165	97,884	109,870	96,228	111,216
351222	LA MOTTE TEL. CO.	49,587	37,230	36,018	36,455	40,661	43,452	44,866	43,272	49,044
351223	LAUREL TEL. CO., INC.	21,105	19,827	17,814	16,268	14,653	18,048	16,356	19,668	12,804
351225	LEHIGH VALLEY COOP. TEL. ASSN.	104,211	108,765	106,836	99,362	87,615	91,884	118,261	89,532	119,196
351228	LONE ROCK COOP. TEL. CO.	22,521	23,052	24,405	24,162	20,462	18,168	22,140	12,660	22,344
351229	LOST NATION-ELWOOD TEL. CO.	44,208	52,104	49,941	165,369	61,643	87,888	67,576	73,800	63,396
351230	NORTHEAST IOWA TEL. CO.	140,988	149,367	136,221	130,249	130,475	144,552	143,753	141,492	152,460
351232	LYNNVILLE TELEPHONE COMPANY	22,896	33,969	104,253	202,323	18,992	161,160	444,994	143,796	181,056
351235	FARMERS MUTUAL COOP TEL CO- HARLAN	38,352	41,091	38,145	38,065	37,413	52,656	58,095	69,216	58,320
351237	MARNE & ELK HORN TEL. CO.	102,948	107,241	107,001	106,277	103,156	110,916	126,704	113,400	129,864
351238	MARTELLE COOP. TEL. ASSN.	23,733	21,336	23,280	23,603	20,777	19,812	21,603	15,276	21,660
351239	MASSENA TEL. CO.	49,545	51,261	52,299	51,218	48,454	55,176	64,371	59,616	63,732
351241	MECHANICSVILLE TEL. CO.	45,921	50,469	52,953	54,843	49,985	48,672	52,828	37,188	55,740
351242	MILES COOP. TEL. ASSN.	44,481	47,703	47,127	42,689	43,213	44,952	52,464	43,752	56,160
351243	MILLER TEL. CO.-IA	14,865	12,999	12,588	12,079	10,717	11,436	13,422	13,368	11,544
351245	MINBURN TEL. CO.	36,912	40,407	38,970	36,646	33,983	34,728	39,875	32,004	41,196
351246	MINERVA VALLEY TEL. CO., INC.	53,655	54,441	57,567	57,628	50,771	55,440	64,380	56,292	66,168
351247	MODERN COOP. TEL. CO.	71,931	67,614	69,273	67,694	60,508	59,160	69,647	50,604	64,860
351248	MONTEZUMA MUTUAL TEL. CO.	122,565	137,862	131,937	132,790	122,683	117,012	107,745	81,180	105,792
351250	MUTUAL TEL. CO. OF MORNING SUN	39,645	44,844	45,210	42,726	37,885	38,220	48,496	32,928	50,124
351251	MEDIAPOLIS TEL. CO.	140,259	160,185	160,836	151,146	135,794	136,644	143,996	108,840	140,772
351252	MUTUAL TEL. CO.	298,089	319,812	318,309	311,943	315,630	458,832	456,738	541,452	470,148
351257	NORTH ENGLISH COOP. TEL. CO.	38,940	40,488	45,054	42,940	38,076	42,816	50,093	45,252	50,988
351259	NORTHERN IOWA TEL. CO.	208,008	206,331	195,999	189,783	184,434	190,092	208,511	186,708	194,016
351260	NORTHWEST IOWA TEL. CO., INC.	587,799	585,387	487,953	903,520	444,079	606,036	558,733	494,256	517,044
351261	NORTHWEST TEL. COOP.	90,012	84,924	84,801	80,144	75,200	84,360	104,986	102,096	97,512
351262	COMMUNICATIONS 1 NETWORK, INC.	42,531	44,910	46,824	42,356	40,375	46,236	53,215	44,316	56,076
351263	OGDEN TEL. CO.-IA	85,971	101,325	94,050	88,965	85,916	98,832	114,291	99,324	118,872

Table 3.29
Local Switching Support Trued-up Payments by Study Area
(Dollars)

Study Area ID Code	Study Area Name	1998 Total	1999 Total	2000 Total	2001 Total	2002 Total	2003 Total	2004 Total	2005 Total	2006 Total
	IOWA (CONT.)									
351264	OLIN TEL. CO., INC.	54,495	60,330	54,411	52,994	50,123	45,960	54,502	37,104	53,940
351265	ONSLOW COOP. TEL. ASSN.	19,635	18,297	18,606	18,356	16,653	18,504	21,910	20,724	20,652
351266	ORAN MUTUAL TEL. CO.	19,071	19,860	21,048	20,888	17,735	16,380	19,050	13,092	19,728
351269	PALO COOP. TEL. ASSN.	49,869	47,475	49,887	49,762	46,315	49,848	49,958	44,184	58,920
351270	PALMER MUTUAL TEL. CO.	23,229	23,145	23,670	24,874	22,820	26,280	29,991	28,320	30,420
351271	PANORA COOP. TEL. ASSN., INC.	126,429	121,899	131,520	148,506	172,353	187,248	156,137	158,892	151,116
351273	PEOPLES TEL. CO.-IA	51,489	57,030	59,448	56,759	53,082	61,812	74,079	63,468	81,936
351274	CENTURYTEL OF POSTVILLE, INC.	144,396	158,568	171,510	170,266	159,535	217,056	215,351	194,916	259,104
351275	PRAIRIEBURG TEL. CO., INC.	18,657	18,339	17,040	15,903	15,614	19,896	24,184	26,088	22,572
351276	PRESTON TEL. CO.	60,612	61,977	63,372	56,495	51,724	55,740	59,714	54,672	57,516
351277	RADCLIFFE TEL. CO., INC.	31,644	31,686	31,599	28,706	23,447	22,968	36,136	23,040	36,960
351278	READLYN TEL. CO.	39,111	41,004	38,820	37,096	35,564	63,252	121,590	142,824	227,160
351280	RINGSTED TEL. CO.	35,967	37,635	36,258	35,824	31,194	31,680	39,294	27,924	38,760
351282	ROCKWELL COOP. TEL. ASSN.	90,921	91,347	87,294	85,035	76,586	81,792	89,172	79,116	93,552
351283	ROYAL TEL. CO.	188,865	110,265	109,335	105,246	83,150	84,636	62,284	26,496	79,020
351284	RUTHVEN TEL. EXCH. CO.	51,699	53,586	54,306	53,981	46,677	51,984	61,388	50,304	64,920
351285	SAC COUNTY MUTUAL TEL. CO.	68,055	70,737	72,846	72,190	63,815	69,252	83,663	64,284	89,520
351291	SCHALLER TEL. CO.	218,013	172,740	184,077	173,513	193,784	210,504	209,324	208,824	248,436
351292	SEARSBORO TEL. CO.	219,357	45,900	37,887	102,433	269,799	302,376	55,555	(235,512)	148,596
351293	SHARON TEL. CO.	84,321	87,516	86,853	89,560	85,143	87,000	90,919	74,904	91,548
351294	SCRANTON TEL. CO.	41,355	42,963	47,514	48,539	43,242	45,660	49,304	41,832	50,940
351295	SHELL ROCK TEL. CO.	60,081	70,239	72,117	70,480	71,095	72,600	75,029	70,152	44,292
351297	HEART OF IOWA COMMUNICATIONS COOP.	144,411	126,276	121,860	118,058	110,625	127,728	324,881	224,880	362,808
351298	SOUTH SLOPE COOP. TEL. CO.	302,892	296,589	344,352	368,547	318,090	377,856	326,321	418,944	274,440
351301	SOUTHWEST TEL. EXCH., INC.	72,876	75,258	76,296	71,980	71,181	112,368	172,160	135,768	184,992
351302	SPRINGVILLE COOP. TEL. ASSN.	58,809	64,173	60,234	59,059	53,332	60,684	64,070	57,312	66,708
351303	COOPERATIVE TEL. EXCHANGE	49,164	50,037	47,880	43,361	41,374	42,480	52,122	41,388	51,828
351304	SWISHER TEL. CO.	52,737	62,970	65,010	63,751	55,412	60,888	63,145	49,860	67,284
351305	STRATFORD MUTUAL TEL. CO.	56,751	55,557	40,095	37,778	36,803	48,672	54,853	65,052	50,964
351306	SULLY TEL. ASSOC.	62,988	68,340	67,224	66,054	91,546	207,048	321,770	408,060	385,488
351307	SUPERIOR TEL. COOP.	27,801	25,899	21,378	20,671	19,789	22,248	24,902	23,412	24,012
351308	TEMPLETON TEL. CO.	23,853	24,342	27,378	28,639	28,728	30,816	32,863	29,184	35,052
351309	TERRIL TELEPHONE COOPERATIVE	152,409	88,845	108,207	104,684	83,419	105,708	95,935	66,744	102,168
351310	TITONKA TEL. CO.	35,352	38,121	38,484	36,412	37,038	38,196	40,337	36,216	41,340
351316	UNITED FARMERS TEL. CO.	95,919	98,169	87,633	119,015	118,446	134,556	159,636	165,264	174,312
351319	VAN BUREN TEL. CO., INC.	160,989	152,247	143,829	136,516	136,001	166,860	171,320	194,436	158,676
351320	VAN HORNE COOP. TEL. CO.	148,593	82,245	81,990	74,063	64,412	66,780	69,296	33,024	72,732
351322	VENTURA TEL. CO., INC.	38,616	48,741	49,704	42,018	39,765	39,192	38,328	33,732	33,696
351324	VILLISCA FARMERS TEL. CO.	87,876	85,185	83,016	88,909	88,029	91,920	96,346	81,204	102,816
351326	WALNUT TEL. CO.	56,397	60,060	63,303	62,507	59,628	66,252	73,275	66,564	77,076
351327	WEBB-DICKENS TEL. CORP.	71,139	98,880	123,978	124,134	130,340	112,032	128,937	75,864	122,160
351328	WEBSTER-CALHOUN COOP. TEL. ASSN.	296,697	256,809	281,493	275,283	274,707	295,500	320,050	321,768	264,624
351329	WELLMAN COOP. TEL. ASSN.	68,772	76,050	78,489	76,691	71,114	75,504	73,378	60,108	78,600
351331	WEST IOWA TEL. CO.	232,971	232,929	248,301	229,703	266,624	285,708	289,587	293,472	265,716
351332	WEST LIBERTY TEL. CO.	222,156	239,487	257,478	245,020	239,353	272,304	276,900	265,812	309,876
351334	WESTERN IOWA TEL. ASSN.	231,027	227,712	241,128	230,332	199,550	247,596	292,795	305,964	274,740
351335	WESTSIDE INDP. TEL. CO.	25,581	26,892	27,552	27,724	25,861	29,196	34,082	31,404	35,124
351336	WILTON TEL. CO.	110,013	111,693	123,258	116,925	122,064	133,776	136,573	139,008	126,744
351337	WINNEBAGO COOP. TEL. ASSN.-IA	382,101	379,062	341,454	351,074	359,976	413,568	433,295	448,176	397,068
351342	WOOLSTOCK MUT. TEL. ASSN.	22,500	22,239	19,965	18,900	16,710	16,368	18,991	14,808	16,044
351343	WYOMING MUTUAL TEL. CO.	37,077	41,487	44,535	45,269	47,339	52,344	54,523	52,260	56,904
351344	PRAIRIE TEL. CO., INC.	92,925	92,928	91,779	89,444	87,623	94,056	97,462	91,932	94,200
351346	ACE TEL. ASSN.-IA	440,373	456,204	416,550	422,425	390,654	391,296	358,484	377,952	277,752
351405	HILLS TEL. CO., INC.-IA	245,064	257,967	256,728	255,015	181,215	261,924	260,763	258,744	287,652
351407	KILLDUFF TELEPHONE COMPANY	0	0	0	0	0	0	0	18,216	18,636
351424	MABEL COOP. TEL. CO.-IA	89,115	88,242	90,615	87,705	91,712	108,888	115,935	128,208	110,544
351888	GRAND RIVER MUT. TEL. CORP.-IA	416,304	377,226	373,833	389,954	360,702	348,024	322,107	349,260	337,548
359001	CITY OF HAWARDEN DBA HITEC	0	0	0	10,185	81,767	91,341	96,300	40,007	121,059
359008	SOUTH SLOPE COOPERATIVE	0	0	0	0	0	32,491	30,327	61,239	31,446
359010	MIDWEST WIRELESS IOWA, LLC	0	0	0	0	0	971,619	846,988	1,540,422	2,032,671
359016	UNITED STATES CELLULAR	0	0	0	0	0	3,172,757	5,196,618	5,164,828	6,809,538
359017	WESTERN WIRELESS CORP.	0	0	0	0	0	183,180	129,891	80,749	79,830

Table 3.29
Local Switching Support Trued-up Payments by Study Area
(Dollars)

Study Area ID Code	Study Area Name	1998 Total	1999 Total	2000 Total	2001 Total	2002 Total	2003 Total	2004 Total	2005 Total	2006 Total
	IOWA (CONT.)									
359022	COMMUNITY CABLE TELEVISION COMPANY OF O'BRIEN COUNTY	0	0	0	0	0	6,324	17,067	26,787	27,984
359027	IOWA WIRELESS SERVICES, L.P.	0	0	0	0	0	34,274	55,734	58,767	46,134
359028	MAC WIRELESS, LLC	0	0	0	0	0	4,590	9,309	9,532	11,805
359029	SOUTHEAST WIRELESS, INC.	0	0	0	0	0	6,654	18,609	18,159	19,971
359030	COOPERATIVE TELEPHONE CO.	0	0	0	0	0	3,342	5,862	7,701	7,161
359031	OLIN TELEPHONE CO., INC.	0	0	0	0	0	4,555	11,757	9,398	16,881
359032	CST COMMUNICATIONS, INC	0	0	0	0	0	0	0	0	12,216
359033	MONTEZUMA MUTUAL TELEPHONE CO.	0	0	0	0	0	0	5,445	6,351	7,287
359034	MILL VALLEY WIRELESS	0	0	0	0	0	0	3,822	2,382	3,099
359036	EAST BUCHANAN TELEPHONE COOPERATIVE	0	0	0	0	0	0	0	0	25,800
359037	KCTC PCS	0	0	0	0	0	0	39,516	44,016	36,360
359038	SHARON TELEPHONE COMPANY	0	0	0	0	0	0	5,319	9,156	10,212
359039	WELLMAN COOP. TELEPHONE ASSOC.	0	0	0	0	0	10,789	23,238	23,335	25,941
359041	WAPSI WIRELESS, LLC	0	0	0	0	0	14,030	51,870	23,661	53,394
359042	BENTON/LINN WIRELESS LLC	0	0	0	0	0	43,853	112,758	114,072	131,649
359043	NORTHEAST IOWA TELEPHONE CO.	0	0	0	0	0	8,117	20,061	17,037	17,271
359044	COMMUNITY DIGITAL WIRELESS, LLC	0	0	0	0	0	5,759	21,696	21,165	25,320
359045	SEI WIRELESS LLC	0	0	0	0	0	361	1,245	763	858
359046	CEDAR COUNTY PCS, LLC	0	0	0	0	0	17,665	42,228	37,453	43,524
359047	BROOKLYN MUTUAL TELEPHONE CO.	0	0	0	0	0	1,608	4,305	4,023	7,326
359053	IOWA RSA NO. 2 LIMITED PARTNERSHIP	0	0	0	0	0	0	30,435	33,273	34,656
359054	RSA 1 LIMITED PARTNERSHIP	0	0	0	0	0	0	161,967	123,477	226,560
359056	NSP, LC DBA CELLCOM	0	0	0	0	0	26,129	61,296	(1,442)	0
359057	IOWA RSA #12, LLC DBA CELLCOM	0	0	0	0	0	55,630	67,668	283	0
359058	IOWA RSA #3, LLC DBA CELLCOM	0	0	0	0	0	12,079	57,777	(39,228)	0
359059	FARMERS MUTUAL TELEPHONE COMPANY-HARLAN	0	0	0	0	0	0	47,436	47,289	54,414
359060	NPCR, INC.	0	0	0	0	0	0	206,034	248,950	299,979
359064	GREAT LAKES OF IOWA, INC.	0	0	0	0	0	0	43,848	9,687	91,539
359070	IOWA RSA 7	0	0	0	0	0	0	0	299,436	349,647
359071	IOWA RSA 8	0	0	0	0	0	0	0	368,943	558,378
359072	IOWA RSA 10	0	0	0	0	0	0	0	267,870	360,072
359081	D-C COMMUNICATIONS	0	0	0	0	0	0	0	0	2,178
359082	FMTC WIRELESS	0	0	0	0	0	0	0	0	2,532
359083	DUMONT WIRELESS	0	0	0	0	0	0	0	0	798
359086	ROCKWELL COOPERATIVE TELEPHONE ASSOCIATION WIRELESS	0	0	0	0	0	0	0	0	2,370
359087	BALDWIN NASHVILLE TELEPHONE COMPANY WIRELESS	0	0	0	0	0	0	0	0	1,590
359088	ONSLOW COOPERATIVE TELEPHONE ASSOCIATION WIRELESS	0	0	0	0	0	0	0	0	924
TOTAL	KANSAS	14,131,281	13,664,862	12,942,879	13,598,238	13,743,190	13,385,756	14,050,257	17,789,839	19,321,353
411746	BLUE VALLEY TELEPHONE COMPANY	661,989	544,833	507,303	605,937	881,986	546,444	609,049	617,376	580,056
411756	COLUMBUS TELEPHONE COMPANY	168,891	194,229	192,720	192,482	156,188	0	139,421	277,428	89,784
411758	COUNCIL GROVE TEL. CO.	128,331	135,687	123,867	152,041	192,319	157,788	116,279	(113,940)	165,576
411761	CUNNINGHAM TELEPHONE CO. INC.	75,825	68,520	68,226	65,393	59,564	63,228	62,084	45,012	66,864
411764	ELKHART TELEPHONE COMPANY INC.	597,924	544,962	531,696	460,040	445,530	600,576	698,180	682,188	520,104
411777	GOLDEN BELT TELEPHONE ASSN. INC.	520,524	558,720	483,969	411,413	363,635	366,600	396,458	249,168	352,488
411778	GORHAM TELEPHONE COMPANY INC.	41,781	38,226	36,912	36,986	36,450	155,736	179,300	263,376	187,080
411780	HAVILAND TELEPHONE COMPANY INC.	333,564	301,743	346,578	338,162	192,264	237,672	239,000	(17,616)	190,524
411781	H & B COMMUNICATIONS INC.	164,556	161,673	158,949	154,971	160,120	184,200	179,354	240,240	213,024
411782	HOME TELEPHONE COMPANY INC.	341,061	452,163	411,051	440,544	398,863	422,604	428,166	439,344	416,640
411785	J. B. N. TELEPHONE COMPANY INC.	154,125	171,795	174,069	180,951	220,035	217,944	253,242	223,236	250,668
411788	KANOKLA TEL. ASSOC. INC.- KS	409,575	308,253	250,050	296,542	300,165	318,348	364,235	358,368	366,384
411791	LA HARPE TELEPHONE COMPANY INC.	45,987	48,096	81,207	62,122	53,931	73,956	93,337	17,784	96,564
411801	MADISON TELEPHONE, LLC	101,256	130,017	148,791	143,680	121,692	118,320	118,343	86,580	115,056
411807	MOKAN DIAL, INC.- KS	585,141	694,866	674,109	616,653	600,261	423,132	349,718	209,820	440,172
411808	MOUNDRIDGE TEL. CO.	308,832	413,091	420,264	494,969	497,872	523,632	521,359	621,384	609,576
411809	MUTUAL TELEPHONE COMPANY	89,772	147,126	141,534	119,073	102,568	108,732	111,561	128,076	101,952
411814	PEOPLES TELECOMMUNICATIONS, LLC	150,393	169,872	202,047	237,681	281,848	334,164	339,182	476,496	376,752
411817	PIONEER TELEPHONE ASSOCIATION INC.	1,414,284	1,213,521	1,159,794	1,284,908	1,262,498	1,328,004	1,389,752	1,700,268	1,562,664
411818	CRAW-KAN TELEPHONE COOP INC- KS	794,253	774,684	585,708	604,305	550,072	488,568	463,227	555,912	426,048
411820	RAINBOW TEL COOPERATIVE ASSN INC.	178,920	178,593	129,981	126,862	61,571	139,320	220,472	137,256	176,352
411826	RURAL TEL. SERVICE CO.,INC.	1,351,461	910,044	896,121	974,528	1,089,675	726,396	774,087	1,050,660	815,952
411827	S & T TEL. COOP. ASSN.	703,068	728,763	680,880	732,655	698,445	472,152	386,672	309,684	419,220

Table 3.29
Local Switching Support Trued-up Payments by Study Area
(Dollars)

Study Area ID Code	Study Area Name	1998 Total	1999 Total	2000 Total	2001 Total	2002 Total	2003 Total	2004 Total	2005 Total	2006 Total
	KANSAS (CONT.)									
411829	S & A TEL. CO.,INC.	121,059	161,871	218,010	218,023	234,895	270,900	237,646	241,488	229,620
411831	SOUTH CENTRAL TEL. ASSN. INC.-KS	103,488	164,544	111,462	301,438	570,533	436,776	401,184	654,324	559,884
411833	SOUTHERN KANSAS TEL. CO.,INC.	841,860	797,571	578,055	627,654	486,299	466,896	393,437	326,820	579,468
411835	SUNFLOWER TEL. CO.,INC.	663,123	610,479	643,260	676,891	587,644	440,004	454,673	399,600	286,392
411839	TRI-COUNTY TEL. ASSN. INC.-KS	274,251	274,155	260,973	339,806	360,732	274,380	210,363	35,508	277,308
411840	TWIN VALLEY TEL. INC.-KS	321,852	296,313	254,664	253,263	245,214	260,040	243,356	183,636	233,820
411841	UNITED TELEPHONE ASSN. INC.	362,004	278,838	271,782	344,697	274,496	249,768	266,300	172,512	238,584
411845	WAMEGO TELEPHONE COMPANY INC.	264,120	290,637	293,010	223,084	452,445	637,932	861,986	907,464	922,776
411847	WHEAT STATE TELEPHONE, INC.	326,859	346,974	350,430	381,773	362,684	353,244	348,192	237,576	200,976
411849	WILSON TELEPHONE COMPANY INC.	269,889	336,936	406,095	328,285	297,666	305,328	280,388	35,664	282,804
411852	ZENDA TELEPHONE COMPANY INC.	97,068	117,279	131,772	113,258	108,509	103,824	66,960	76,860	84,096
411957	THE UTC OF MO DBA UTC OF SE. KS	730,095	832,365	684,804	813,795	703,091	686,304	879,717	560,964	853,836
412030	TOTAH TELEPHONE CO. INC.	434,100	267,423	332,736	243,373	328,186	342,036	301,994	290,880	281,520
419001	WESTERN WIRELESS	0	0	0	0	3,244	550,808	618,189	575,110	355,677
419002	SPRINT SPECTRUM LP / PHILLIECO LP (DBA SPRINT PCS)	0	0	0	0	0	0	53,394	53,175	89,535
419003	RCC MINNESOTA, INC.	0	0	0	0	0	0	0	342,767	417,198
419007	NEX-TECH, INC.	0	0	0	0	0	0	0	0	0
419008	H&B CABLE SERVICE, INC.	0	0	0	0	0	0	0	0	0
419905	ALLTEL COMMUNICATIONS (WIRELESS KS)	0	0	0	0	0	0	0	4,137,391	4,888,359
TOTAL	KENTUCKY	5,490,699	5,242,098	5,317,815	5,353,004	4,443,159	5,054,280	5,251,486	5,259,811	6,295,956
260396	BALLARD RURAL TEL. COOP. CORP., INC.	423,576	363,162	310,962	320,792	316,292	387,540	417,816	435,996	400,140
260398	BRANDENBURG TEL. CO., INC.	914,307	752,160	746,775	661,856	642,545	824,136	799,107	778,260	690,108
260401	DUO COUNTY TEL. COOP., INC.	282,012	301,617	192,468	216,178	229,478	206,616	193,198	170,124	223,260
260402	ALLTEL KENTUCKY, INC.	282,204	314,424	277,497	274,370	228,842	234,924	243,243	210,348	254,436
260406	FOOTHILLS RURAL TEL. COOP. CORP., INC.	421,224	398,865	489,948	458,691	478,704	476,004	406,156	715,008	508,584
260408	GEARHEART COMM. DBA COALFIELDS TEL. CO.	284,172	265,341	279,915	293,968	280,275	338,928	393,175	364,668	458,400
260411	LESLIE COUNTY TEL. CO., INC.	174,960	170,280	167,346	156,523	140,779	147,876	139,522	118,224	135,612
260412	LEWISPORT TEL. CO., INC.	128,940	121,032	113,715	103,429	95,252	97,416	101,344	80,940	101,436
260413	LOGAN TEL. COOP., INC.	369,093	360,672	348,981	419,031	280,417	305,844	290,123	355,740	299,568
260414	MOUNTAIN RURAL TEL. COOP. CORP., INC.	335,589	386,253	460,590	485,000	347,561	415,260	471,009	455,724	437,748
260415	PEOPLES RURAL TEL. COOP. CORP.	242,631	242,724	242,784	239,264	350,616	432,552	508,812	505,704	593,568
260417	SALEM TEL. CO.	125,667	121,365	112,611	108,027	97,329	103,152	111,612	93,324	115,260
260418	SOUTH CENTRAL RURAL TEL. COOP. CORP., INC.	575,727	473,124	559,764	617,649	122,376	117,204	155,890	(86,412)	119,616
260419	THACKER/GRIGSBY TEL. CO., INC.	334,077	333,237	309,003	292,096	303,703	369,780	459,801	469,440	450,708
260421	WEST KY. RURAL TEL. COOP. CORP., INC.	596,520	637,842	705,456	706,130	528,990	597,048	560,678	336,864	334,104
269001	SOUTHEAST TELEPHONE, INC.	0	0	0	0	0	0	0	0	0
269002	NPCR, INC.	0	0	0	0	0	0	0	3,846	27,264
269007	EAST KENTUCKY NETWORK, LLC DBA APPALACHIAN WIRELESS	0	0	0	0	0	0	0	0	573,021
269008	BLUEGRASS CELLULAR	0	0	0	0	0	0	0	252,013	516,615
269905	AMERICAN CELLULAR CORP.	0	0	0	0	0	0	0	0	56,508
TOTAL	LOUISIANA	6,574,767	6,179,073	6,589,386	6,291,088	6,342,269	6,239,388	6,367,294	6,482,711	7,284,246
270423	CENTURYTEL OF CENTRAL LA, LLC	427,497	426,054	448,986	473,544	476,958	472,140	296,650	578,196	274,632
270424	CENTURYTEL OF SOUTHEAST LA, INC.	253,428	268,473	219,147	270,121	255,323	254,436	226,018	250,524	255,684
270425	CAMERON TEL. CO.-LA	1,143,549	1,116,201	1,102,686	935,816	1,229,892	1,235,460	1,152,840	864,576	1,076,340
270426	CAMPTI-PLEASANT HILL TEL. CO.	139,551	220,053	220,071	223,675	116,575	97,704	108,290	73,716	86,256
270427	CENTURYTEL OF CHATHAM, LLC	98,496	112,344	123,444	118,985	106,522	117,960	99,789	108,168	103,656
270428	DELCAMBRE TEL. CO.	76,044	79,389	83,400	87,905	75,797	76,896	82,523	57,000	83,016
270429	EAST ASCENSION TELEPHONE COMPANY, LLC	471,276	125,541	593,361	589,083	562,285	420,348	348,970	74,160	190,320
270430	ELIZABETH TEL. CO., INC.	176,412	176,916	171,429	169,169	194,022	187,152	181,457	141,528	176,880
270431	CENTURYTEL OF NORTHWEST LA, INC.	521,040	490,800	474,258	420,680	379,647	387,096	359,911	371,172	350,148
270432	KAPLAN TEL. CO.	212,385	215,373	226,767	296,693	168,762	151,764	155,342	172,512	162,792
270433	LAFOURCHE TELEPHONE COMPANY, L.L.C.	1,073,979	1,034,667	1,018,368	721,462	660,009	684,192	545,249	508,632	628,740
270434	CENTURYTEL OF EVANGELINE, LLC	345,192	341,151	341,310	376,848	431,904	441,480	439,554	434,424	405,432
270435	NORTHEAST LOUISIANA TEL. CO., INC.	72,459	76,557	89,523	93,268	117,360	87,768	70,119	84,816	92,040
270436	CENTURY TEL. OF NORTH LOUISIANA, LLC	450,195	448,707	481,455	540,845	538,023	562,380	570,018	566,460	538,476
270438	RESERVE TEL. CO.	629,136	569,931	524,412	507,218	520,666	519,576	541,447	575,508	496,308
270439	CENTURYTEL OF RINGGOLD, LLC	60,732	70,590	66,924	81,196	103,479	120,096	108,191	141,180	103,212
270440	CENTURYTEL OF EAST LA, LLC	108,105	110,187	112,782	102,273	127,460	141,072	137,125	141,912	128,856
270441	STAR TEL. CO., INC.	107,763	96,237	92,001	90,596	93,238	91,500	85,914	102,144	87,972
270442	CENTURYTEL OF SOUTHWEST LA, LLC	207,528	199,902	199,062	191,711	184,347	190,368	199,866	108,948	175,200

Table 3.29
Local Switching Support Trued-up Payments by Study Area
(Dollars)

Study Area ID Code	Study Area Name	1998 Total	1999 Total	2000 Total	2001 Total	2002 Total	2003 Total	2004 Total	2005 Total	2006 Total
	LOUISIANA (CONT.)									
279001	CENTENNIAL BEAUREGARD CELLULAR LLC	0	0	0	0	0	0	469,858	628,098	610,227
279002	CENTENNIAL CALDWELL CELLULAR CORP.	0	0	0	0	0	0	34,446	56,095	38,478
279003	CENTENNIAL HAMMOND CELLULAR LLC	0	0	0	0	0	0	69,294	85,516	89,250
279004	CENTENNIAL MOREHOUSE CELLULAR LLC	0	0	0	0	0	0	2,541	3,042	3,351
279005	CENTENNIAL LAFAYETTE COMMUNICATIONS LLC	0	0	0	0	0	0	65,610	67,599	62,436
279006	NPCR, INC.	0	0	0	0	0	0	16,272	83,553	111,876
279010	ACADIANA CELLULAR GENERAL PARTNERSHIP	0	0	0	0	0	0	0	159,972	862,713
279012	KAPLAN TELEPHONE CO. DBA PACE COMMUNICATIONS	0	0	0	0	0	0	0	43,260	89,955
TOTAL	MAINE	7,714,515	7,722,324	7,780,815	7,537,371	7,380,662	7,048,839	7,684,590	6,953,210	8,101,932
100002	OXFORD WEST TEL. CO.	509,436	518,085	484,908	437,994	536,964	635,556	546,746	474,036	782,088
100003	LINCOLNVILLE TEL. CO.	663,891	766,920	829,107	798,534	759,773	734,688	800,847	693,516	850,380
100004	CHINA TEL. CO.	274,248	304,305	320,322	308,304	275,717	249,348	263,573	141,084	141,528
100005	COBBOSSEECONTEE TEL. CO.	40,464	40,977	40,794	56,862	57,193	69,828	75,359	79,404	81,468
100007	ISLAND TEL. CO.	323,481	324,165	329,469	326,788	337,204	334,632	305,727	343,092	272,400
100010	HAMPDEN TEL. CO.	112,533	101,625	100,038	111,831	110,793	137,256	168,412	125,664	162,372
100011	HARTLAND & ST. ALBANS TEL. CO.	205,248	202,230	249,687	231,419	234,566	215,664	206,441	159,108	205,416
100015	COMMUNITY SERVICE TEL. CO.	385,467	392,700	458,796	406,041	287,293	333,888	318,919	347,964	267,720
100019	OXFORD COUNTY TEL. & TELE. CO.	345,804	359,490	437,772	414,499	416,434	395,304	402,172	286,356	389,424
100020	PINE TREE TEL. & TELE. CO.	371,784	384,171	393,630	369,167	419,059	386,700	390,872	338,184	354,084
100022	SACO RIVER TEL. & TELE. CO.	429,453	355,215	322,449	306,442	260,058	294,756	458,075	482,964	436,344
100024	SOMERSET TEL. CO.	735,081	908,607	980,817	803,296	647,094	702,540	678,210	397,404	638,016
100025	STANDISH TEL. CO.	1,191,324	1,062,249	717,915	695,439	718,435	522,180	427,428	411,936	421,908
100027	UNION RIVER TEL. CO.	148,083	161,532	183,201	169,576	188,146	192,564	205,791	176,004	206,496
100029	UNITY TEL. CO., INC.	377,325	368,919	362,202	448,749	451,015	409,200	364,351	459,168	425,124
100031	WARREN TEL. CO.	157,557	162,654	167,319	207,166	161,134	140,532	156,168	92,724	139,296
100034	WEST PENOBSCOT TEL. & TEL. CO.	214,881	212,160	286,605	257,010	228,422	176,844	156,192	60,876	165,528
103313	NORTHLAND TEL. CO. OF MAINE	911,904	791,679	794,016	842,127	841,713	533,796	532,068	36,300	372,444
103315	MID MAINE TELECOM, INC.	316,551	304,641	321,768	346,127	449,649	446,112	468,200	557,856	444,684
109001	RCC MINNESOTA, INC.	0	0	0	0	0	137,451	759,039	1,289,570	1,012,542
109002	UNITED STATES CELLULAR CORPORATION	0	0	0	0	0	0	0	0	332,670
TOTAL	MARYLAND	473,400	506,382	504,963	765,011	620,696	658,416	666,642	910,308	684,840
180216	ARMSTRONG TEL. CO. OF MD	473,400	506,382	504,963	765,011	620,696	658,416	666,642	910,308	684,840
TOTAL	MASSACHUSETTS	383,571	493,053	480,966	648,664	731,992	1,155,972	879,906	969,828	555,768
110036	GRANBY TEL. & TELE. CO.-MA	209,067	297,909	269,226	301,585	460,119	850,776	560,220	648,300	261,912
110037	RICHMOND TEL. CO.	174,504	195,144	211,740	347,079	271,873	305,196	319,686	321,528	293,856
TOTAL	MICHIGAN	8,270,259	8,200,446	8,002,278	7,638,095	7,566,044	8,189,930	9,119,224	9,230,104	10,347,087
310669	ALLENDALE TEL. CO.	265,143	362,895	357,051	265,518	240,732	241,908	179,768	172,668	180,804
310671	CENTURY TEL. MIDWEST, INC.	582,951	641,223	655,953	615,564	618,997	579,900	548,508	558,300	529,464
310672	COMM. CORP. OF MICHIGAN	176,340	168,924	182,757	164,264	148,994	121,452	109,110	42,624	121,200
310675	BARAGA TEL. CO.	232,479	239,826	245,949	249,023	260,327	241,992	351,245	334,452	354,984
310676	BARRY COUNTY TEL. CO.	260,499	248,943	235,551	229,105	262,083	294,720	288,591	322,992	265,164
310677	ISLAND TEL. CO.	147,660	148,821	144,360	131,424	120,693	90,204	80,720	19,896	86,364
310678	BLANCHARD TEL. ASSOC., INC.	99,684	99,978	97,014	87,634	80,786	105,660	145,755	134,136	155,076
310679	BLOOMINGDALE TEL. CO.	91,017	106,662	114,546	108,353	136,814	138,336	166,700	156,084	140,484
310680	CHIPPEWA COUNTY TEL. CO.	148,053	199,083	219,399	201,323	198,850	184,452	176,154	84,624	178,824
310682	FRONTIER COMM. OF MICHIGAN, INC.	169,743	273,561	292,194	318,663	317,599	314,808	320,359	317,520	298,716
310683	CARR TEL. CO.	119,004	113,400	121,593	105,449	89,853	127,548	77,645	102,948	64,296
310685	CHATHAM TEL. CO.-MI	170,511	178,530	166,887	154,863	66,274	72,780	82,093	(62,328)	92,100
310688	CLIMAX TEL. CO.	355,992	234,129	103,197	101,163	72,349	83,400	62,309	56,028	69,240
310689	CENTURYTEL OF UPPER MICHIGAN	314,361	369,507	337,785	334,681	327,718	333,696	318,172	335,676	307,308
310691	DEERFIELD FARMERS TEL. CO.	393,153	188,145	198,501	246,157	247,693	240,144	241,555	257,952	326,124
310692	DRENTHE TEL. CO.	41,667	44,238	44,883	40,275	38,625	42,876	48,646	42,960	48,072
310694	FARMERS MUT. OF CHAPIN DBA CHAPIN TEL. CO.	48,711	51,708	52,635	44,187	41,855	54,744	70,890	70,224	72,852
310703	KALEVA TEL. CO.	145,368	149,907	153,996	142,864	136,124	158,136	182,244	180,912	189,852
310704	ACE TEL. CO. OF MI, INC.	582,813	608,868	604,416	580,117	633,973	642,024	618,810	560,448	568,092
310705	CENTURY TELEPHONE OF NORTHERN MICHIGAN, INC.	125,868	135,816	134,997	87,876	93,595	84,972	76,434	92,256	88,248
310708	LENNON TEL. CO.	129,249	138,144	130,932	108,039	0	148,140	136,338	174,468	158,364
310711	MIDWAY TEL. CO.	103,623	88,920	64,533	65,353	64,613	62,556	66,191	73,908	63,588

Table 3.29
Local Switching Support Trued-up Payments by Study Area
(Dollars)

Study Area ID Code	Study Area Name	1998 Total	1999 Total	2000 Total	2001 Total	2002 Total	2003 Total	2004 Total	2005 Total	2006 Total
	MICHIGAN (CONT.)									
310713	HIAWATHA TEL. CO.	503,739	459,273	389,733	371,471	348,886	379,884	346,727	380,928	349,860
310714	OGDEN TEL. CO.	102,633	87,708	107,562	86,601	81,811	88,392	102,046	72,924	88,476
310717	ONTONAGON COUNTY TEL. CO.	484,539	456,594	418,803	399,502	405,831	456,600	407,164	451,152	424,824
310720	PENINSULA TEL. CO.-MI	124,839	122,397	128,925	125,385	130,578	139,716	134,929	137,736	144,552
310721	PIGEON TEL. CO.	387,195	298,017	369,675	392,279	364,041	374,532	320,685	462,564	465,768
310725	SAND CREEK TEL. CO.	82,737	85,050	92,781	82,403	76,864	95,100	119,057	111,300	134,304
310726	SHIAWASSEE TEL. CO.	184,431	182,484	193,092	168,752	137,931	104,532	97,263	27,816	105,948
310728	SPRINGPORT TEL. CO.	183,051	182,355	178,230	154,911	156,499	204,024	205,752	136,644	65,628
310732	UPPER PENINSULA TEL. CO.	1,059,516	1,034,310	1,002,147	1,002,496	1,042,864	1,148,688	1,177,589	1,218,096	1,356,576
310734	WALDRON TEL. CO.	97,815	96,654	108,780	118,779	118,016	120,744	167,200	148,344	141,516
310735	WESTPHALIA TEL. CO.	62,112	62,523	61,989	58,920	60,331	74,484	87,337	85,092	93,432
310737	WINN TEL. CO.	11,631	45,114	82,155	67,711	80,139	111,504	162,239	136,944	143,508
310738	WOLVERINE TEL. CO.	282,132	296,739	209,277	216,302	202,099	246,120	88,517	164,172	173,304
319001	RFB CELLULAR, INC.	0	0	0	10,688	161,607	227,886	227,883	(24,787)	0
319005	THUMB CELLULAR LIMITED PARTNERSHIP	0	0	0	0	0	0	98,709	150,792	163,584
319006	CENTENNIAL MICHIGAN RSA 6 CELLULAR CORP.	0	0	0	0	0	1,042	0	(2,061)	2,901
319007	CENTENNIAL MICHIGAN RSA 7 CELLULAR CORP.	0	0	0	0	0	3,993	21,759	22,298	29,085
319008	MICHIANA METRONET, INC. - MI	0	0	0	0	0	48,241	174,750	176,526	159,168
319009	NPI-OMNIPOINT WIRELESS, LLC	0	0	0	0	0	0	13,713	13	0
319010	ALLTEL COMMUNICATIONS, INC.	0	0	0	0	0	0	817,668	1,106,590	1,436,742
319012	AMERICAN CELLULAR CORP. (MI)	0	0	0	0	0	0	0	0	150,552
319912	DOBSON CELLULAR SYSTEMS, INC. (MI)	0	0	0	0	0	0	0	238,273	358,143
TOTAL	MINNESOTA	17,503,701	17,560,428	17,662,626	16,841,415	16,092,328	16,899,638	21,131,238	22,916,871	23,644,611
361337	WINNEBAGO COOP. TEL. ASSN.-MN	78,363	72,240	67,824	67,359	59,897	73,020	80,097	85,176	72,576
361346	ACE TEL. ASSN.-MN	843,093	883,749	938,217	927,757	1,019,721	1,070,676	953,742	1,057,500	938,628
361347	ALBANY MUTUAL TEL. ASSN., INC.	159,612	158,508	160,197	173,810	189,885	185,292	191,535	176,388	191,100
361348	WILDERNESS VALLEY TELEPHONE COMPANY, INC.	8,226	8,796	8,292	8,194	7,078	7,116	9,624	9,228	7,152
361350	ARVIG TEL. CO.	506,979	473,394	446,817	481,026	482,839	461,436	417,260	511,500	517,764
361353	CITY OF BARNESVILLE TEL. CO.	96,903	95,619	93,765	96,274	97,268	112,716	101,932	109,212	105,408
361356	BENTON COOP. TEL. CO.	169,293	149,199	139,965	142,739	159,706	212,736	224,972	287,364	224,832
361357	BLACKDUCK TEL. CO.	290,445	256,362	210,768	215,219	220,127	188,196	235,608	230,592	220,458
361358	BLUE EARTH VALLEY TEL. CO.	318,108	306,120	270,921	266,204	266,854	307,212	372,844	355,536	399,348
361362	BRIDGEWATER TEL. CO.	401,376	475,398	521,871	492,233	408,474	575,928	614,595	596,940	615,192
361365	CALLAWAY TEL. CO.	33,756	33,132	31,833	28,810	24,685	28,164	33,532	32,088	33,456
361370	CLARA CITY TEL. EXCH. CO.	123,375	117,045	122,979	114,338	121,282	112,104	107,777	101,508	122,304
361372	CLEMENTS TEL. CO.	20,088	18,285	18,120	17,858	17,978	26,844	18,213	26,520	16,752
361373	CONSOLIDATED TEL. CO.-MN	267,768	245,388	242,955	241,213	216,343	174,468	200,737	223,332	273,372
361374	ARROWHEAD COMM. CORP.	53,241	90,735	107,214	109,195	104,976	88,872	87,835	79,356	82,896
361375	MID-COMMUNICATIONS, INC. DBA HICKORYTECH	376,383	341,673	318,876	279,359	313,689	449,004	432,729	478,572	653,700
361380	DELAVAN TEL. CO.	32,016	31,305	28,983	30,778	28,006	31,344	31,015	30,216	29,448
361381	DUNNELL TEL. CO., INC.	34,599	33,438	30,111	24,085	23,381	28,044	31,349	33,168	32,328
361383	EAGLE VALLEY TEL. CO.	41,724	43,857	52,332	53,288	63,297	61,968	59,577	48,720	46,200
361384	EASTON TEL. CO.	25,692	25,041	23,763	22,646	19,721	20,796	23,974	18,252	21,552
361385	EAST OTTER TAIL TEL. CO.	647,016	597,855	762,594	712,234	691,106	622,608	502,230	770,328	513,168
361386	ECKLES TEL. CO.	174,699	288,843	180,951	168,325	176,705	188,016	247,621	225,900	209,844
361387	EMILY COOP. TEL. CO.	147,939	150,972	157,767	130,995	137,378	152,124	146,733	136,356	117,156
361389	FARMERS MUTUAL TEL. CO.-BELLINGHAM	113,331	101,712	104,181	107,654	102,895	95,892	114,613	79,776	119,100
361390	FEDERATED TEL. COOP.	171,252	193,761	201,435	121,824	122,637	142,908	180,177	178,440	176,688
361391	FELTON TEL. CO., INC.	89,508	83,178	92,442	88,377	86,744	91,944	24,595	24,552	20,676
361395	GARDEN VALLEY TEL. CO.	596,733	590,898	579,843	556,553	534,569	535,344	510,201	539,076	475,992
361396	GARDONVILLE COOP. TEL. ASSN.	161,451	144,612	114,474	105,014	125,300	147,348	159,960	183,948	156,636
361399	GRANADA TEL. CO.	34,008	46,161	50,412	51,564	51,880	56,580	53,084	63,564	49,896
361401	HALSTAD TEL. CO.	200,028	179,829	169,842	160,817	150,489	165,240	194,168	184,908	181,860
361403	FEDERATED UTILITIES, INC. DBA HANCOCK TEL. CO	48,675	43,389	46,638	44,219	49,105	60,216	69,748	72,108	74,556
361404	HARMONY TEL. CO.	92,763	87,582	86,400	86,473	85,776	94,788	89,917	89,928	88,392
361405	HILLS TEL. CO., INC.-MN	75,423	65,199	61,092	65,685	65,907	85,944	87,161	102,204	96,708
361408	HOME TEL. CO.-MN	148,227	155,445	147,687	149,243	138,934	139,296	133,473	107,196	137,136
361409	HUTCHINSON TELEPHONE COMPANY	284,688	303,132	316,812	335,709	278,959	258,948	255,217	214,488	229,740
361410	JOHNSON TELEPHONE COMPANY	181,428	193,329	206,001	225,743	201,383	188,400	228,588	211,920	208,092
361412	KASSON & MANTORVILLE TEL. CO.	203,004	198,900	194,205	150,365	143,430	203,124	190,131	255,768	176,808
361413	MID STATE TEL. CO. DBA KMP TEL. CO.	126,276	123,729	109,509	90,725	82,957	99,072	104,468	109,608	105,816

Table 3.29
Local Switching Support Trued-up Payments by Study Area
(Dollars)

Study Area ID Code	Study Area Name	1998 Total	1999 Total	2000 Total	2001 Total	2002 Total	2003 Total	2004 Total	2005 Total	2006 Total
	MINNESOTA (CONT.)									
361414	LAKEDALE TELEPHONE COMPANY	622,455	663,483	594,750	531,113	515,590	455,724	478,108	314,544	371,616
361419	LISMORE COOPERATIVE TELEPHONE CO.	30,783	24,114	26,826	27,507	27,348	30,288	30,198	30,600	27,756
361422	LONSDALE TELEPHONE COMPANY	63,060	60,096	59,169	66,830	96,976	121,680	91,149	130,140	104,436
361423	LOWRY TELEPHONE COMPANY, LLC	53,145	60,939	59,907	58,853	62,025	59,400	59,038	50,928	60,420
361424	MABEL COOPERATIVE TELEPHONE CO.- MN	80,868	80,487	86,100	81,832	75,760	84,780	83,183	81,144	80,148
361425	CHRISTENSEN COMM. CO. DBA MADELIA TEL. CO.	110,475	121,719	129,093	146,485	148,834	125,520	92,311	64,200	113,244
361426	MANCHESTER-HARTLAND TELEPHONE CO.	51,897	47,865	43,551	47,426	44,616	48,060	49,579	46,788	45,276
361427	MANKATO CITIZENS TELEPHONE CO DBA HICKORYTECH	1,232,769	961,377	927,609	706,187	680,587	808,272	700,355	555,972	486,192
361430	MELROSE TELEPHONE COMPANY	220,677	245,580	260,115	200,095	171,379	195,108	230,225	234,840	211,572
361431	MIDWEST TEL. CO.	188,043	189,630	180,099	174,457	162,505	193,440	207,160	224,028	179,076
361433	MID STATE TELEPHONE COMPANY	370,389	393,852	410,151	388,906	373,429	373,476	259,148	338,664	337,824
361437	MINNESOTA LAKE TELEPHONE COMPANY	43,284	43,392	39,948	43,543	45,072	42,828	44,228	47,064	5,112
361439	MINNESOTA VALLEY TEL. CO. INC.	76,023	74,199	74,823	70,253	62,377	72,612	76,247	76,836	70,368
361440	CANNON VALLEY TELECOM, INC.	196,668	192,279	155,877	124,253	121,150	160,224	157,440	190,188	152,556
361442	NEW ULM TELECOM, INC.	283,440	289,023	288,210	283,355	292,750	299,256	281,496	262,596	276,528
361443	LORETEL SYSTEMS, INC.	425,856	399,474	467,811	431,013	325,825	369,444	366,491	388,644	328,116
361445	CENTURYTEL OF MINNESOTA, INC.	677,847	1,033,341	1,215,531	1,152,427	1,134,255	1,136,532	1,136,668	1,129,260	1,058,280
361448	OSAKIS TELEPHONE COMPANY	99,984	112,398	122,871	117,601	116,252	137,784	136,904	146,232	131,196
361450	PARK REGION MUTUAL TEL. CO.	430,809	412,254	379,386	363,806	236,228	251,772	318,561	204,696	323,604
361451	PAUL BUNYAN RURAL TEL. COOP.	583,407	585,291	464,091	570,124	448,070	384,876	270,478	366,444	402,672
361453	PEOPLES TELEPHONE COMPANY - MN	164,877	201,789	167,631	184,869	120,144	119,796	110,352	80,784	103,140
361454	PINE ISLAND TELEPHONE COMPANY	104,703	152,691	147,585	132,017	126,738	113,628	104,427	76,092	104,148
361472	REDWOOD COUNTY TEL. CO.	315,891	303,177	295,566	278,067	290,288	281,460	295,491	262,752	282,732
361474	ROTHSAY TELEPHONE COMPANY INC.	38,313	40,584	43,308	37,379	37,291	45,432	44,543	51,828	46,560
361475	RUNESTONE TEL. ASSN.	256,149	214,779	238,074	236,180	242,381	230,244	246,539	211,152	235,800
361476	SACRED HEART TEL. CO.	32,577	33,066	33,249	32,316	28,936	37,104	39,747	44,880	37,920
361479	SCOTT RICE TEL. CO. DBA INTEGRA TELECOM	448,245	527,100	567,621	547,881	393,294	429,240	456,702	431,580	419,916
361482	SHERBURNE COUNTY RURAL TEL. CO.	304,083	265,452	255,897	233,360	238,060	290,100	318,041	369,720	289,260
361483	SLEEPY EYE TEL. CO.	223,524	224,427	278,289	206,690	225,177	255,672	249,017	269,532	118,332
361485	SPRING GROVE COOP TEL CO	117,828	117,594	124,044	121,003	124,337	125,412	108,794	98,580	110,868
361487	STARBUCK TEL. CO.	65,211	69,822	68,874	66,236	67,993	91,992	96,525	111,972	99,156
361491	TWIN VALLEY-ULEN TEL CO INC.	161,037	135,948	140,670	149,053	167,589	158,040	155,191	149,556	143,556
361494	UPSALA COOPERATIVE TELEPHONE ASSN.	45,948	51,711	46,812	55,443	67,318	63,456	68,451	57,864	72,732
361495	VALLEY TEL. CO.-MN	237,228	148,980	166,074	167,214	93,370	107,268	117,863	58,320	135,600
361499	CROSSLAKE TELEPHONE COMPANY	99,675	111,219	130,335	127,054	147,918	164,964	136,019	149,220	134,340
361500	NORTHERN TELEPHONE COMPANY OF MN	13,689	11,025	10,320	9,733	8,606	7,788	9,906	8,136	7,740
361501	WEST CENTRAL TELEPHONE ASSN.	199,179	198,003	145,869	161,728	145,082	136,068	134,354	77,712	102,492
361502	WESTERN TELEPHONE COMPANY	124,608	129,735	130,620	132,605	138,982	142,680	134,255	132,552	132,864
361505	WIKSTROM TELEPHONE COMPANY INC.	374,109	320,877	339,252	290,312	322,359	345,960	380,914	402,492	356,820
361507	WINSTED TELEPHONE COMPANY	84,645	89,082	85,998	84,806	86,387	88,656	84,802	73,248	86,412
361508	WINTHROP TEL. CO.	65,937	70,212	78,810	78,192	78,900	92,976	88,171	96,288	88,548
361510	WOODSTOCK TELEPHONE COMPANY	112,056	101,067	101,052	90,976	87,256	101,748	121,365	122,556	106,740
361512	WOLVERTON TELEPHONE COMPANY	22,344	20,601	21,018	18,690	15,727	18,456	20,435	20,820	19,704
361515	ZUMBROTA TELEPHONE COMPANY	118,707	128,388	120,156	112,903	106,675	146,304	133,126	162,156	136,032
361654	INTERSTATE TELECOMMUNICATIONS COOP., INC.-MN	119,685	121,977	122,037	125,674	121,174	138,840	153,975	149,436	151,080
367123	CITIZENS TEL CO OF MN DBA FRONTIER COMM OF MN	434,085	372,519	399,459	389,237	392,958	267,588	356,230	118,596	344,064
369001	WESTERN WIRELESS	0	0	0	41,827	4,999	3,962	576,801	738,713	701,247
369002	MIDWEST WIRELESS COMMUNICATIONS, LLC	0	0	0	0	0	0	2,265,987	3,439,893	4,226,718
369004	RCC MINNESOTA	0	0	0	0	0	0	1,515,816	2,010,103	1,993,923
369005	WIRELESS ALLIANCE, LLC	0	0	0	0	0	0	17,400	15,294	9,027
369909	AMERICAN CELLULAR CORPORATION (MN)	0	0	0	0	0	0	0	0	338,418
TOTAL	MISSISSIPPI	3,596,718	3,482,388	3,484,518	3,608,845	3,469,620	3,536,112	3,878,756	4,206,240	5,253,495
280446	BAY SPRINGS TEL. CO., INC.	241,527	214,929	242,526	244,524	205,113	202,788	216,894	164,880	193,092
280447	BRUCE TEL. CO.-MS	147,180	151,899	156,888	297,241	131,828	265,476	305,847	(12,360)	250,440
280448	CALHOUN CITY TEL. CO., INC.	195,420	169,380	168,993	174,484	173,875	168,756	160,472	169,860	179,556
280451	DECATUR TEL. CO., INC.-MS	117,420	122,292	129,759	126,541	111,824	125,700	125,230	110,136	131,316
280452	DELTA TEL. CO., INC.	245,457	297,171	285,660	271,971	251,244	232,080	236,186	178,320	116,904
280453	ALLTEL MISSISSIPPI, INC.	192,120	230,373	219,852	221,200	221,990	227,844	215,884	230,520	205,200
280454	FRANKLIN TEL. CO., INC.-MS	396,456	476,049	415,086	390,458	387,998	363,528	419,687	299,340	436,092
280455	FULTON TEL. CO., INC.	317,553	331,833	322,077	277,350	332,582	320,604	355,737	367,416	446,400
280456	GEORGETOWN TELE. CO., INC.	152,121	222,960	207,729	194,644	203,062	195,000	187,631	198,060	206,292

Table 3.29
Local Switching Support Trued-up Payments by Study Area
(Dollars)

Study Area ID Code	Study Area Name	1998 Total	1999 Total	2000 Total	2001 Total	2002 Total	2003 Total	2004 Total	2005 Total	2006 Total
	MISSISSIPPI (CONT.)									
280457	LAKESIDE TEL. CO., INC.	82,356	76,410	74,364	61,887	52,160	50,352	57,638	62,940	48,264
280458	CENTURYTEL OF NORTH MISSISSIPPI, INC.	606,936	319,749	392,385	396,530	340,493	374,364	365,748	340,968	377,988
280460	FRONTIER COMM. OF MISSISSIPPI, INC.	293,904	306,552	294,726	277,307	292,861	307,764	385,700	323,472	375,780
280461	NOXAPATER TEL. CO.	142,620	122,352	108,183	114,747	110,122	128,712	126,475	164,964	151,080
280462	MOUND BAYOU TEL. & COMM., INC.	116,892	83,316	101,499	107,937	253,343	107,376	279,725	265,440	285,936
280466	SLEDGE TEL. CO., INC.	73,332	82,500	92,022	179,167	104,377	134,136	96,855	113,772	122,316
280467	SMITHVILLE TEL. CO.	66,243	71,685	73,872	73,300	73,452	74,160	78,807	66,108	79,128
283301	SOUTHEAST MISSISSIPPI TEL. CO.	147,561	142,944	142,206	148,655	174,958	201,552	178,812	192,576	171,528
287449	MYRTLE TEL. CO., INC.	61,620	59,994	56,691	50,902	48,338	55,920	66,858	62,748	66,696
289001	CELLULAR SOUTH LICENSE, INC.	0	0	0	0	0	0	0	803,553	1,154,082
289002	RCC HOLDINGS, INC.	0	0	0	0	0	0	0	58,759	189,510
289004	CENTENNIAL CLAIRBORNE CELLULAR CORP.	0	0	0	0	0	0	0	4,412	15,630
289005	CENTENNIAL CELLULAR TRI-STATE OPERATING PARTNERSHIP - MS	0	0	0	0	0	0	18,570	40,356	50,265
TOTAL	MISSOURI	7,656,195	7,548,462	6,377,469	6,623,599	6,484,070	7,433,510	7,349,495	7,325,605	7,155,882
420463	BPS TELEPHONE COMPANY	240,189	333,318	318,129	308,378	299,286	266,844	268,148	209,892	275,796
420472	CASS COUNTY TELEPHONE COMPANY	1,166,208	779,742	300,648	360,645	389,627	311,628	361,448	0	315,168
421206	IAMO TELEPHONE COMPANY - MO	111,108	120,876	117,114	97,928	94,028	115,680	136,652	138,516	132,792
421759	CRAW-KAN TELEPHONE COOP INC - MO	236,508	235,443	228,855	220,614	226,034	286,188	306,560	347,232	301,812
421807	MOKAN DIAL, INC.- MO	39,687	44,286	48,207	29,856	28,345	21,408	19,429	(10,848)	19,488
421860	ALMA COMMUNICATIONS COMPANY DBA ALMA TEL. CO.	29,028	30,249	30,729	29,271	27,984	32,388	39,826	37,188	40,548
421864	CHARITON VALLEY TELEPHONE CO.	17,304	178,863	0	0	0	0	0	0	0
421865	CITIZENS TELEPHONE CO - MISSOURI	430,383	423,411	420,513	347,455	345,591	337,704	375,541	380,568	211,998
421866	OZARK TELEPHONE COMPANY	128,793	149,757	69,183	118,467	64,642	61,260	55,296	59,244	63,156
421874	ELLINGTON TELEPHONE COMPANY	131,112	134,511	118,980	155,195	140,953	204,516	167,740	241,596	201,552
421876	FARBER TELEPHONE COMPANY	27,231	30,531	27,066	24,343	19,504	20,352	24,339	20,604	23,592
421882	FIDELITY TELEPHONE COMPANY	731,463	474,855	434,346	494,806	490,728	529,742	519,456	511,764	507,540
421886	GOODMAN TEL. CO.	169,707	170,457	168,762	103,793	108,079	104,772	89,804	46,296	98,568
421887	GRANBY TEL CO - MISSOURI	159,864	193,254	186,927	193,717	347,131	426,768	479,741	637,608	410,964
421888	GRAND RIVER MUTUAL TEL CORP - MO	591,012	520,443	519,492	640,997	586,604	562,104	555,675	645,804	565,476
421890	GREEN HILLS TELEPHONE CORP.	126,348	103,938	80,535	92,736	83,208	80,616	99,154	93,540	91,356
421893	CHOCTAW TELEPHONE COMPANY	51,612	53,274	51,375	50,875	43,136	47,316	53,612	43,872	54,360
421900	KLM TEL. CO.	123,552	121,752	126,732	141,698	136,262	133,368	129,897	98,016	127,764
421901	KINGDOM TELEPHONE COMPANY	235,317	244,848	227,010	245,559	326,476	249,900	225,589	263,748	235,008
421908	LE-RU TELEPHONE COMPANY	211,011	222,534	239,802	327,266	251,055	305,172	275,918	423,480	307,416
421912	MCDONALD COUNTY TELEPHONE CO.	24,885	307,206	319,662	326,238	398,472	429,312	428,370	445,836	439,764
421914	MARK TWAIN RURAL TELEPHONE CO.	182,763	202,779	182,232	138,042	158,708	138,960	120,513	82,080	130,776
421917	MID-MISSOURI TELEPHONE CO.	202,797	254,979	233,169	242,729	153,826	149,184	146,723	47,112	146,412
421920	MILLER TELEPHONE COMPANY - MO	92,895	93,030	94,023	81,766	82,183	65,736	72,612	67,572	76,356
421927	NEW FLORENCE TELEPHONE CO.	34,491	35,262	31,059	89,378	0	59,196	29,352	0	42,804
421928	NEW LONDON TEL. CO.	57,408	60,252	56,823	65,200	57,545	57,888	59,142	41,544	80,928
421929	HOLWAY TELEPHONE COMPANY	103,077	124,611	131,775	114,193	117,896	101,508	113,114	87,696	121,020
421931	NORTHEAST MISSOURI RURAL TEL. CO.	806,331	780,036	629,589	608,426	572,393	498,312	468,916	238,200	456,996
421932	LATHROP TELEPHONE COMPANY	90,567	106,092	91,623	93,210	89,669	95,196	104,500	88,140	116,124
421934	ORCHARD FARM TELEPHONE COMPANY	33,276	34,710	33,351	39,662	36,440	38,676	36,282	37,872	39,360
421935	OREGON FARMERS MUTUAL TEL. CO.	66,795	76,068	116,655	123,763	180,999	181,056	175,392	259,500	218,988
421936	PEACE VALLEY TELEPHONE CO.	52,020	49,914	54,447	50,506	38,440	47,940	65,550	50,016	68,568
421942	ROCK PORT TEL. CO.	178,365	177,909	188,400	171,838	150,592	183,888	179,888	177,444	189,132
421945	SENECA TEL. CO.	236,268	234,315	234,567	229,013	215,921	286,056	134,420	130,452	104,652
421949	STEELVILLE TEL. EXCH. INC.	252,651	237,348	73,653	80,103	69,586	73,092	71,329	54,312	79,728
421951	STOUTLAND TELEPHONE COMPANY	67,788	68,223	63,747	70,466	65,559	62,892	61,404	54,048	87,588
429001	MARK TWAIN COMMUNICATIONS, CO.	0	0	0	0	0	0	0	0	0
429002	FIDELITY COMMUNICATIONS SERVICES I INC	0	0	0	0	0	0	0	0	0
429785	CENTURYTEL OF MISSOURI, LLC (BELLE-HERMAN)	216,381	139,386	128,289	115,467	87,168	158,124	161,318	350,149	121,884
429786	CENTURYTEL OF MISSOURI, LLC (SOUTHERN)	0	0	0	0	0	708,768	736,845	925,512	650,448
TOTAL	MONTANA	8,932,746	8,390,469	8,428,140	8,963,262	8,990,569	8,621,580	8,358,861	8,192,520	8,491,761
482235	BLACKFOOT TEL. COOPERATIVE INC.	730,128	604,578	744,441	691,254	601,781	613,512	504,213	205,128	432,612
482241	HOT SPRINGS TEL. CO.	40,977	93,381	122,592	122,848	105,498	114,528	120,033	97,488	129,108
482242	INTERBEL TEL. COOPERATIVE INC.	143,871	233,715	350,202	300,757	301,635	290,400	275,715	218,844	273,648
482244	LINCOLN TEL. CO. INC.	143,583	162,513	162,846	152,389	174,383	182,364	211,088	193,032	178,308
482246	MID-RIVERS TEL. COOPERATIVE INC.	991,887	870,891	762,195	910,251	777,452	761,172	592,690	667,836	626,988

Table 3.29
Local Switching Support Trued-up Payments by Study Area
(Dollars)

Study Area ID Code	Study Area Name	1998 Total	1999 Total	2000 Total	2001 Total	2002 Total	2003 Total	2004 Total	2005 Total	2006 Total
	MONTANA (CONT.)									
482247	NEMONT TELEPHONE COOP.- MONTANA	1,453,764	1,375,338	1,280,292	1,298,846	1,358,055	1,362,684	1,235,531	1,303,440	1,530,336
482248	NORTHERN TEL. COOP INC.- MT	269,619	283,383	273,819	253,848	274,874	260,904	276,342	260,064	197,868
482250	PROJECT TEL. CO.	742,452	757,248	727,680	741,491	863,198	803,892	784,260	734,100	835,644
482251	RANGE TEL. COOP INC.-MT	553,575	449,718	411,498	436,528	453,073	533,628	544,325	636,552	332,832
482252	RONAN TEL. CO.	242,616	285,507	262,713	242,319	255,551	299,904	349,965	373,104	287,352
482254	SOUTHERN MONTANA TEL. CO.	230,601	254,589	253,128	237,509	276,747	293,412	270,314	261,240	285,504
482255	3-RIVERS TEL. COOPERATIVE INC.	1,099,119	919,884	917,946	1,137,456	1,101,629	1,087,332	1,112,449	1,420,368	1,050,804
482257	TRIANGLE TEL. COOPERATIVE ASSN. INC.	831,591	551,328	577,272	647,816	674,612	556,080	566,717	695,916	603,540
483308	CLARK FORK TELECOMMUNICATIONS, INC.	505,104	479,808	512,562	664,766	672,729	384,696	369,875	249,156	391,524
483310	CENTRAL MONTANA COMMUNICATIONS, INC.	412,716	505,911	514,377	514,592	560,020	576,792	596,479	679,404	694,272
484322	CITIZENS TEL CO OF MT DBA FRONTIER COMM OF MT	541,143	562,677	554,577	610,592	539,332	500,280	548,865	196,848	526,164
489005	CABLE & COMMUNICATIONS CORPORATION	0	0	0	0	0	0	0	0	115,257
TOTAL	NEBRASKA	10,129,721	10,897,575	10,718,199	11,198,680	10,881,237	11,044,080	10,899,121	10,949,808	11,097,834
371516	ARAPAHOE TELEPHONE COMPANY	468,057	428,115	405,678	377,484	376,924	383,844	399,895	338,316	384,588
371517	ARLINGTON TELEPHONE COMPANY	95,019	122,625	93,648	93,882	95,479	91,332	98,346	111,264	99,420
371518	ELSIE COMMUNICATIONS, INC.	63,458	176,490	125,625	146,366	138,261	148,716	135,667	167,688	132,048
371524	BLAIR TELEPHONE COMPANY	781,392	1,188,330	1,031,421	937,597	996,348	909,252	959,919	1,058,160	989,652
371525	THREE RIVER TELCO	229,089	197,487	224,361	270,962	230,990	225,432	205,826	236,184	214,068
371526	CAMBRIDGE TELEPHONE COMPANY - NE	170,952	199,059	185,358	215,177	238,866	266,292	265,697	336,072	282,300
371530	CONSOLIDATED TELCO, INC.	172,461	158,769	186,264	190,351	188,368	192,912	203,915	178,572	195,948
371531	CLARKS TELEPHONE COMPANY	175,419	182,907	205,119	210,899	200,330	196,200	203,979	227,532	192,684
371532	CONSOLIDATED TELEPHONE COMPANY- NE	326,148	280,782	290,733	262,769	257,403	256,008	297,576	239,772	283,800
371534	COZAD TELEPHONE COMPANY	227,304	302,211	355,878	378,099	416,675	253,608	219,771	299,496	238,380
371536	CURTIS TELEPHONE COMPANY	102,027	117,021	110,484	139,335	171,580	161,040	154,060	167,712	144,396
371537	DALTON TEL. CO.,INC.	342,081	359,670	378,612	358,248	385,983	425,700	380,421	442,944	311,664
371540	DILLER TELEPHONE COMPANY	188,643	299,910	277,356	337,206	315,200	437,388	401,042	414,072	533,556
371542	EASTERN NEBRASKA TELEPHONE COMPANY	407,349	491,664	357,171	331,678	372,360	448,356	415,481	406,824	410,772
371553	GLENWOOD TELEPHONE MEMBERSHIP CORP.	179,313	202,197	175,911	163,564	163,253	148,788	154,542	169,116	143,196
371555	HAMILTON TELEPHONE COMPANY	445,677	446,052	423,174	380,989	412,648	401,556	481,108	390,180	509,712
371556	HARTINGTON TEL. CO.	233,544	152,658	202,071	161,233	151,442	200,124	203,526	170,352	236,232
371557	HARTMAN TELEPHONE EXCHANGES INC.	208,263	194,220	168,603	222,486	217,683	168,696	234,009	171,036	224,712
371558	HEMINGFORD COOP. TELEPHONE COMPANY	89,739	86,097	111,768	138,611	158,014	171,600	162,367	173,472	139,692
371559	HENDERSON CO-OP TELEPHONE COMPANY	80,316	81,426	86,559	161,405	121,319	125,640	148,538	55,344	147,012
371561	HERSHEY COOPERATIVE TELEPHONE CO	88,989	82,734	77,502	74,199	68,699	65,496	69,866	48,780	72,036
371562	CONSOLIDATED TELECOM, INC.	129,216	131,922	137,220	122,982	128,128	111,504	118,701	116,436	115,860
371563	HOOPER TELEPHONE COMPANY	89,955	85,983	81,933	74,780	83,951	83,700	84,648	81,768	84,924
371565	K & M TELEPHONE COMPANY INC.	55,791	53,703	56,112	51,493	51,724	60,336	64,713	65,724	64,596
371567	KEYSTONE-ARTHUR TELEPHONE COMPANY	164,637	141,354	139,827	226,056	183,486	170,988	195,646	198,348	157,584
371574	NEBRASKA CENTRAL TELEPHONE COMPANY	823,347	768,360	723,192	679,037	628,666	617,172	595,119	574,800	541,608
371576	NORTHEAST NEBRASKA TELEPHONE COMPANY	481,467	413,001	464,049	433,467	557,043	574,356	494,849	519,468	467,412
371577	GREAT PLAINS COMMUNICATIONS, INC.	1,435,005	1,425,666	1,446,516	1,355,610	1,390,723	1,536,396	1,402,122	1,516,548	1,488,756
371581	PIERCE TELEPHONE COMPANY	113,403	111,486	113,883	106,706	103,148	111,888	119,815	106,644	122,928
371582	PLAINVIEW TELEPHONE COMPANY INC.	72,132	76,212	81,006	77,858	79,764	84,108	84,114	77,556	87,864
371586	ROCK COUNTY TEL. CO.	133,917	119,625	78,849	68,226	87,294	88,704	94,509	73,092	85,056
371590	SODTOWN TEL. CO.	16,353	13,233	12,243	11,870	9,907	10,320	13,139	11,604	11,148
371591	SOUTHEAST NEBRASKA TEL. CO.	205,512	215,085	247,335	626,285	180,344	178,716	150,829	65,256	165,852
371592	STANTON TELECOM INC.	182,631	199,779	187,416	220,284	165,590	194,148	195,046	230,388	198,072
371595	UNITED TELEPHONE CO. OF THE WEST-NE	845,100	1,076,136	1,124,568	1,182,805	1,099,821	1,095,504	1,074,469	988,044	1,030,476
371597	WAUNETA TEL. CO.	106,779	107,925	122,250	151,229	155,294	150,000	133,388	160,836	179,676
372455	BENKELMAN TELEPHONE COMPANY INC.	199,236	207,681	228,504	257,452	298,529	298,260	282,463	360,408	300,432
379008	NORTH EAST COLORADO CELLULAR, INC.	0	0	0	0	0	0	0	0	109,722
TOTAL	NEVADA	5,815,119	5,871,945	6,439,410	6,890,199	6,700,770	7,195,129	6,555,624	6,619,642	7,788,609
552220	FILER MUTUAL TELEPHONE COMPANY - NV	94,017	31,524	41,109	115,618	51,730	66,948	81,320	28,020	97,536
552223	CENTURYTEL OF THE GEM STATE-NV	29,913	52,593	54,804	39,212	36,136	37,632	36,586	41,952	32,976
552233	RURAL TELEPHONE COMPANY - NV	107,313	150,492	180,009	269,936	180,270	155,244	154,822	6,360	211,188
552284	BEEHIVE TELEPHONE COMPANY, INC., NV	13,701	28,386	46,485	37,978	28,707	37,200	0	15,924	50,928
552302	VERIZON CALIFORNIA INC.-NV	1,913,811	1,936,035	2,129,607	2,316,411	2,179,249	2,202,696	2,090,077	1,924,608	2,205,264
552349	CHURCHILL COUNTY TEL. DBA CC COMMUNICATIONS	1,155,273	1,018,488	1,076,469	1,325,119	1,472,971	1,376,460	1,099,905	1,389,912	1,228,092
552351	LINCOLN COUNTY TELEPHONE SYSTEM INC.	184,404	176,946	249,519	297,546	339,984	370,284	394,451	480,108	383,916
552353	MOAPA VALLEY TELEPHONE COMPANY	333,465	298,962	344,841	313,736	316,542	356,652	401,735	346,860	367,296

Table 3.29
Local Switching Support Trued-up Payments by Study Area
(Dollars)

Study Area ID Code	Study Area Name	1998 Total	1999 Total	2000 Total	2001 Total	2002 Total	2003 Total	2004 Total	2005 Total	2006 Total
	NEVADA (CONT.)									
552356	RIO VIRGIN TELEPHONE COMPANY	297,951	394,572	364,098	326,298	360,858	308,124	248,389	335,004	433,632
553304	HUMBOLDT TELEPHONE COMPANY	167,985	157,197	173,799	157,882	147,437	181,224	220,050	216,888	211,824
554431	CITIZENS TEL CO OF NV DBA FRONTIER COMM OF NV	1,169,685	1,401,981	1,334,748	1,351,415	1,264,083	1,133,604	1,106,379	879,744	1,074,696
554432	CITIZENS TEL CO OF NV DBA FRONTIER COMM OF NV	347,601	224,769	443,922	339,048	281,345	270,864	265,343	195,756	256,104
559001	WESTERN WIRELESS	0	0	0	0	41,458	698,197	456,567	758,506	850,017
559002	CC CELLULAR D/B/A CC COMMUNICATIONS	0	0	0	0	0	0	0	0	385,140
TOTAL	NEW HAMPSHIRE	4,699,155	5,375,313	4,679,721	4,924,103	5,143,237	4,415,472	4,404,418	4,043,544	4,738,170
120038	BRETTON WOODS TEL. CO.	130,668	115,131	143,658	112,527	129,099	133,728	136,943	101,532	131,544
120039	GRANITE STATE TEL., INC.	1,074,693	945,165	950,661	932,948	922,024	929,484	875,236	654,756	1,101,576
120042	DIXVILLE TEL. CO.	21,012	17,718	18,618	16,315	27,859	31,008	30,766	37,596	29,844
120043	DUNBARTON TEL. CO.	166,155	149,877	175,221	175,784	137,189	195,528	192,780	184,536	198,576
120045	KEARSARGE TEL. CO.	763,257	1,557,498	659,799	638,294	568,432	560,844	536,626	478,680	577,776
120047	MERRIMACK COUNTY TEL. CO.	744,156	738,561	720,348	762,644	943,765	563,172	662,704	506,808	623,688
120049	UNION TEL. CO.	618,093	639,687	702,747	914,987	902,826	942,792	927,063	1,160,964	970,020
120050	WILTON TEL. CO.-NH	297,492	309,966	323,829	335,510	330,193	262,692	256,418	288,756	305,232
123321	MCTA, INC.	883,629	901,710	984,840	1,035,094	1,181,850	796,224	785,882	629,916	781,752
129001	RCC MINNESOTA, INC.	0	0	0	0	0	0	0	0	18,162
TOTAL	NEW JERSEY	1,232,427	993,234	1,151,775	1,020,055	905,089	1,092,276	848,615	900,252	877,356
160135	WARWICK VALLEY TEL. CO.-NJ	1,232,427	993,234	1,151,775	1,020,055	905,089	1,092,276	848,615	900,252	877,356
TOTAL	NEW MEXICO	8,400,984	7,554,042	8,767,137	9,326,957	10,062,728	9,664,846	9,625,004	10,917,854	11,230,143
491164	VALOR TELECOMMUNICATIONS OF NM, LLC #1	1,337,688	1,146,081	1,546,041	1,643,901	1,663,834	1,476,768	1,648,606	1,185,972	1,522,200
491193	VALOR TELECOMMUNICATIONS OF NEW MEXICO, LLC#2	1,087,599	967,386	1,709,490	1,299,531	1,321,029	1,118,280	1,402,235	1,637,652	1,311,864
491231	MESCALERO APACHE TELECOM, INC.	0	0	0	0	383,258	419,844	441,395	504,648	384,996
492066	DELL TELEPHONE CO-OP. INC.-NM	183,948	149,772	158,217	144,840	192,430	180,612	147,297	170,964	191,628
492176	VALLEY TELEPHONE COOPERATIVE INC-NM	219,783	181,863	188,172	293,157	230,813	261,012	276,044	364,500	318,528
492259	BACA VALLEY TEL. CO.	147,153	161,802	151,944	217,973	187,616	209,016	257,343	147,588	227,184
492262	E.N.M.R. TEL COOP. INC.-NM	1,516,845	945,219	899,184	924,583	1,951,698	730,656	571,819	380,340	635,472
492263	LA JICARITA RURAL TEL. COOP. INC.	207,183	208,977	188,775	175,931	153,062	159,552	145,942	125,124	135,228
492264	LEACO RURAL TEL. COOPERATIVE INC.	669,831	644,853	721,005	1,172,332	761,516	833,952	808,096	913,164	790,500
492265	TULAROSA BASIN TELEPHONE COMPANY, INC.	452,700	456,783	490,527	495,853	517,149	554,952	596,834	611,424	598,848
492268	WESTERN NEW MEXICO TEL. CO., INC.	827,943	833,307	851,685	990,591	842,414	754,572	746,537	890,412	718,056
492270	PENASCO VALLEY TEL. COOPERATIVE INC.	769,092	788,073	812,058	773,214	692,138	634,956	599,889	570,660	618,348
492272	ROOSEVELT COUNTY RURAL TEL. COOP.,INC.	346,368	367,977	348,492	445,131	507,120	498,276	481,028	660,600	626,472
492274	CENTURYTEL OF SOUTHWEST, INC.-NM	321,324	322,389	347,490	430,508	496,637	534,300	518,150	579,300	495,372
494449	NAVAJO COMM CO INC DBA FRONTIER NAVAJO COM-NM	313,527	379,560	354,057	319,412	149,037	195,132	203,522	63,744	192,660
499001	SMITH BAGLEY	0	0	0	0	12,977	88,440	137,799	161,049	195,459
499002	LEACO RURAL TELEPHONE COOP., INC.	0	0	0	0	0	19,944	16,599	16,151	24,312
499003	WESTERN WIRELESS	0	0	0	0	0	994,582	625,869	1,015,581	1,206,330
499006	NEW MEXICO RSA 2	0	0	0	0	0	0	0	227,148	245,022
499007	NEW MEXICO RSA 4-EAST LIMITED PARTNERSHIP	0	0	0	0	0	0	0	691,833	791,664
TOTAL	NEW YORK	17,322,360	17,838,462	17,843,838	17,133,941	16,354,539	15,814,788	15,233,251	14,788,388	15,702,738
150071	ARMSTRONG TEL. CO.-NY	276,012	280,218	295,734	296,218	313,926	312,780	324,096	314,472	375,240
150072	FRONTIER COMM. OF AUSABLE VALLEY, INC.	380,928	385,032	330,489	374,602	366,179	355,764	338,646	349,380	325,044
150073	BERKSHIRE TEL. CORP.	524,739	557,046	521,010	554,911	475,828	437,964	385,230	346,584	383,448
150076	CASSADAGA TEL. CORP.	91,785	95,310	94,776	88,668	84,371	99,708	99,669	99,084	99,108
150077	CHAMPLAIN TEL. CO.	1,076,901	1,070,277	856,782	613,745	290,300	216,180	229,426	(469,704)	235,416
150078	CHAUTAUQUA & ERIE TEL. CORP.	774,081	916,119	994,590	1,109,709	1,159,166	1,039,500	1,017,438	870,084	965,892
150079	CHAZY & WESTPORT TEL. CORP.	265,500	308,112	340,608	316,793	313,862	285,804	288,953	202,020	256,344
150081	CITIZENS TEL. CO. OF HAMMOND, NY	122,157	191,034	162,309	173,597	188,718	154,536	143,582	180,720	153,660
150084	TACONIC TEL. CORP.	1,409,835	1,337,268	1,409,700	1,593,103	1,636,427	1,649,544	1,648,270	1,922,304	1,625,676
150085	CROWN POINT TEL. CORP.	157,824	154,227	160,509	172,699	179,559	160,776	132,590	111,240	136,848
150088	DELHI TELEPHONE COMPANY	279,519	294,459	313,641	256,667	255,365	278,784	295,911	267,432	294,648
150089	DEPOSIT TELEPHONE CO. INC.	474,837	486,873	503,676	485,057	338,233	451,668	329,348	527,548	382,584
150091	DUNKIRK AND FREDONIA TEL. CO.	765,672	606,924	680,397	737,737	757,209	752,208	650,868	759,252	703,560
150092	EDWARDS TELEPHONE CO. INC.	88,032	101,544	106,668	105,800	83,689	81,576	100,177	52,404	88,860
150093	EMPIRE TELEPHONE CORP-NY	696,663	713,985	765,324	805,489	907,351	814,320	776,613	922,884	815,568
150095	THE FISHERS ISLAND TEL. CO.	103,461	88,854	109,083	93,284	112,399	113,844	119,304	101,412	111,960
150097	GERMANTOWN TEL. CO., INC.	267,693	305,166	331,113	352,980	385,980	371,532	364,980	404,832	347,124

Table 3.29
Local Switching Support Trued-up Payments by Study Area
(Dollars)

Study Area ID Code	Study Area Name	1998 Total	1999 Total	2000 Total	2001 Total	2002 Total	2003 Total	2004 Total	2005 Total	2006 Total
	NEW YORK (CONT.)									
150099	HANCOCK TEL. CO.-NY	310,509	331,560	314,886	308,568	329,916	338,724	340,366	345,600	365,424
150104	MARGARETVILLE TEL. CO.,INC.	277,749	290,850	258,792	266,075	283,183	263,856	230,354	260,436	266,520
150105	MIDDLEBURGH TELEPHONE CO.	376,992	390,711	433,071	453,754	457,870	466,308	465,940	493,632	482,124
150106	ALLTEL NEW YORK INC.-FULTON	589,920	583,758	494,373	479,681	429,788	427,128	376,426	359,376	369,984
150107	NEWPORT TEL. CO.,INC.	110,463	110,742	109,269	107,032	115,346	117,252	119,179	128,796	138,708
150108	NICHOLVILLE TEL. CO.,INC.	133,737	125,337	138,372	146,403	152,650	152,556	167,360	146,376	160,836
150109	ALLTEL NEW YORK INC.-JAMESTOWN	1,088,391	1,050,315	907,203	0	0	0	0	0	0
150110	OGDEN TEL. CO. DBA FRONTIER OGDEN TEL. CO.	666,051	658,257	623,676	592,554	431,229	508,836	476,880	403,380	451,212
150111	ONEIDA COUNTY RURAL TEL. CO.	125,529	277,641	359,172	278,223	253,653	240,684	231,283	120,948	229,104
150112	ONTARIO TELEPHONE COMPANY, INC.	264,627	271,416	291,069	266,085	250,734	300,576	283,372	304,596	237,480
150113	ALLTEL NY INC.-RED JACKET	158,787	155,988	149,661	140,200	125,694	132,720	136,756	117,636	138,156
150114	ORISKANY FALLS TEL. CORP.	24,075	17,979	17,742	17,442	16,572	8,052	7,254	(2,220)	11,520
150116	PATTERSONVILLE TEL. CO.-NY	179,991	227,103	220,974	234,855	234,202	205,716	218,012	150,012	174,684
150118	PORT BYRON TEL. CO.	70,479	72,840	79,224	87,928	85,364	84,036	79,647	88,704	94,584
150122	FRONTIER COMM. OF SENECA GORHAM, INC.	712,596	549,945	505,581	607,049	532,906	496,668	595,174	352,296	565,980
150125	STATE TEL. CO.	296,481	296,784	280,230	290,112	282,589	349,164	423,892	416,916	445,092
150128	FRONTIER COMM. OF SYLVAN LAKE, INC.	387,444	276,699	252,222	343,962	544,281	425,916	131,774	505,608	254,652
150129	TOWNSHIP TEL. CO., INC.	310,605	396,462	347,964	383,552	257,827	273,432	229,138	123,684	308,556
150131	TRUMANSBURG TELEPHONE COMPANY, INC.	398,547	402,381	423,642	426,623	467,396	539,676	502,922	502,596	594,540
150133	VERNON TEL. CO., INC.	184,824	182,559	171,834	173,235	172,642	171,612	134,131	160,824	159,528
150135	WARWICK VALLEY TEL. CO.-NY	1,244,139	1,318,863	1,704,840	1,601,637	1,514,577	1,284,888	1,395,968	1,437,048	1,277,232
154533	CITIZENS TEL CO OF NY DBA FRONTIER COMM	824,481	1,090,464	1,018,998	1,014,445	1,079,449	1,030,356	793,892	994,236	762,432
154534	CITIZENS TEL CO OF NY DBA FRONTIER COMM	830,304	867,360	764,634	783,467	488,109	420,144	548,420	39,360	520,692
159007	NPCR, INC.	0	0	0	0	0	0	100,010	376,600	392,718
TOTAL	NORTH CAROLINA	6,082,674	5,636,580	5,810,920	5,703,355	5,417,894	5,826,960	5,890,570	5,834,124	6,346,770
230468	ATLANTIC TEL. MEMB. CORP.	589,116	604,596	645,822	850,531	951,680	814,572	761,596	964,884	817,152
230469	BARNARDSVILLE TEL. CO.	41,991	55,794	62,175	54,183	55,938	51,744	50,792	31,140	61,956
230473	CITIZENS TEL. CO.-NC	699,171	457,401	324,042	347,720	332,450	334,284	298,205	243,984	321,684
230478	ELLERBE TEL. CO.	151,788	163,497	161,892	145,899	151,744	185,412	204,701	205,560	212,040
230483	LEXCOM TELEPHONE COMPANY	404,853	424,446	475,308	463,391	477,226	422,736	410,836	401,880	236,598
230485	MEBTEL, INC.	426,312	391,464	461,056	477,329	342,157	355,620	343,180	305,820	1,008,096
230494	PINEVILLE TEL. CO.	176,169	177,273	166,623	183,554	167,061	180,336	189,753	166,212	197,316
230495	RANDOLPH TEL. CO.	218,199	227,574	242,706	220,393	217,163	220,620	214,810	167,472	218,040
230496	RANDOLPH TEL. MEMB. CORP.	267,021	217,173	243,504	238,488	163,588	171,432	187,858	151,272	268,296
230497	PIEDMONT TEL. MEMB. CORP.	176,631	141,603	155,265	158,431	161,331	181,488	179,426	179,148	186,204
230498	SALUDA MOUNTAIN TEL. CO.	117,984	136,569	130,212	129,852	121,415	117,972	123,389	77,592	125,460
230500	SERVICE TEL. CO.	195,825	170,598	195,744	138,318	85,051	100,824	133,432	107,568	146,268
230501	SKYLINE TEL. MEMB. CORP.	877,491	724,671	741,045	673,104	646,451	904,392	862,377	903,864	739,416
230502	STAR TEL. MEMB. CORP.	479,667	547,464	545,400	408,817	430,976	496,728	546,430	585,768	536,904
230503	SURRY TEL. MEMB. CORP.	338,721	376,089	413,802	431,340	331,584	380,220	421,941	459,672	390,000
230505	TRI-COUNTY TEL. MEMB. CORP.-NC	158,271	167,256	159,471	139,639	165,019	182,784	209,225	198,168	195,528
230510	WILKES TEL. MEMB. CORP.	150,771	140,211	137,628	153,061	132,154	110,136	106,767	57,912	119,652
230511	YADKIN VALLEY TEL. MEMB. CORP.	612,693	512,901	549,225	489,305	484,906	615,660	645,852	626,208	566,160
TOTAL	NORTH DAKOTA	10,830,486	10,709,298	9,840,591	10,240,836	8,353,188	13,297,296	14,191,822	16,133,342	20,684,073
381447	NORTH DAKOTA TELEPHONE COMPANY	1,210,389	1,179,843	1,057,371	1,068,684	1,165,034	1,206,564	1,232,375	1,127,028	1,313,220
381509	WOLVERTON TEL. CO.	42,423	39,684	36,348	35,838	30,663	31,728	34,620	31,740	33,648
381601	ABSARAKA COOP TELEPHONE CO.	12,975	10,020	9,609	9,192	8,536	7,872	9,730	8,376	7,332
381604	BEK COMMUNICATIONS COOPERATIVE	473,019	465,774	469,098	443,600	434,646	482,916	517,136	374,364	562,404
381607	CONSOLIDATED TELCOM	914,337	969,090	857,745	941,687	845,003	857,352	854,736	702,180	973,752
381610	DAKOTA CENTRAL TELECOMMUNICATIONS COOPERATIVE	562,029	569,112	541,323	628,340	595,783	602,064	594,706	523,872	570,156
381611	DICKEY RURAL TEL COOP.	477,555	571,083	677,613	1,074,774	0	837,612	721,188	635,316	865,800
381614	POLAR TELECOMMUNICATIONS, INC.	150,000	148,317	138,168	120,425	121,668	181,560	194,467	242,256	193,140
381615	GRIGGS COUNTY TELEPHONE COMPANY	172,128	196,572	188,007	191,011	180,685	193,560	199,477	177,900	200,388
381616	INTER-COMMUNITY TELEPHONE COMPANY	462,216	447,495	486,387	532,236	485,116	521,436	484,080	409,620	460,320
381617	MIDSTATE TELEPHONE COMPANY	370,716	373,749	390,903	283,930	291,635	222,456	248,567	142,248	313,080
381622	MOORE & LIBERTY TELEPHONE COMPANY	94,443	100,965	94,425	91,281	87,406	92,760	100,274	85,536	99,372
381623	NOONAN FARMERS TELEPHONE COMPANY	36,372	29,499	64,899	80,493	77,019	24,456	32,321	(24,912)	36,048
381625	NORTHWEST COMMUNICATIONS COOPERATIVE	434,637	467,253	458,865	349,285	356,579	358,404	402,662	355,848	384,882
381630	POLAR COMMUNICATIONS MUTUAL AID CORP	943,437	932,487	945,525	1,013,300	941,338	1,035,948	942,731	1,059,924	972,108
381631	RED RIVER RURAL TEL. ASSN.	316,551	309,399	297,096	291,578	272,341	307,356	355,513	318,084	340,116

Table 3.29
Local Switching Support Trued-up Payments by Study Area
(Dollars)

Study Area ID Code	Study Area Name	1998 Total	1999 Total	2000 Total	2001 Total	2002 Total	2003 Total	2004 Total	2005 Total	2006 Total
	NORTH DAKOTA (CONT.)									
381632	RESERVATION TELEPHONE COOPERATIVE	545,751	483,600	482,142	651,333	693,394	747,864	728,844	847,296	753,624
381636	UNITED TELEPHONE MUTUAL AID CORP.	490,773	504,978	518,349	485,623	780,814	846,648	952,075	1,009,644	954,108
381637	WEST RIVER TELECOMMUNICATIONS COOPERATIVE	869,352	763,818	668,232	731,826	670,034	601,188	481,955	143,424	509,592
381638	MIDSTATE COMMUNICATIONS INC.	137,541	109,932	142,782	129,221	114,352	134,076	142,601	142,068	143,004
382247	NEMONT TELEPHONE COOPERATIVE - ND	52,173	48,141	47,286	45,116	199,476	54,900	24,083	12,252	78,672
383303	SRT COMMUNICATIONS, INC.	2,061,669	1,988,487	1,268,418	1,042,063	0	1,185,084	1,183,913	1,348,848	1,000,368
389001	WESTERN WIRELESS	0	0	0	0	1,666	2,763,492	3,575,325	3,920,699	4,787,733
389004	NORTH DAKOTA NETWORK COMPANY	0	0	0	0	0	0	178,443	223,644	244,329
389005	BISMARK MSA LP	0	0	0	0	0	0	0	89,916	192,759
389006	NORTH CENTRAL RSA 2 OF NORTH DAKOTA LP	0	0	0	0	0	0	0	218,943	433,368
389007	NORTHWEST DAKOTA CELLULAR OF NORTH DAKOTA LP	0	0	0	0	0	0	0	699,516	2,186,199
389008	NORTH DAKOTA RSA 3 LP	0	0	0	0	0	0	0	786,591	1,078,779
389009	BADLANDS CELLULAR OF ND LP	0	0	0	0	0	0	0	300,897	589,815
389010	NORTH DAKOTA 5 - KIDDER LP	0	0	0	0	0	0	0	220,224	405,957
TOTAL	NORTHERN MARIANA ISLANDS	667,803	798,222	705,837	660,533	621,466	572,028	557,001	321,444	678,525
653700	MICRONESIAN TELECOMMUNICATIONS CORPORATION	667,803	798,222	705,837	660,533	621,466	572,028	492,327	137,442	511,080
659001	GUAM CELLULAR AND PAGING, INC.	0	0	0	0	0	0	64,674	184,002	167,445
TOTAL	OHIO	4,473,951	4,629,063	4,676,637	4,867,749	4,258,209	4,363,296	4,640,354	3,838,968	4,646,256
300585	ARCADIA TEL. CO.	53,697	51,867	50,451	41,967	37,775	42,468	47,586	43,188	50,400
300586	THE ARTHUR MUTUAL TEL. CO.	89,187	94,404	102,708	104,794	94,472	115,884	126,594	125,604	110,388
300588	AYERSVILLE TEL. CO.	79,035	86,055	88,416	71,429	83,063	89,748	86,258	91,344	99,576
300589	BASCOM MUTUAL TEL. CO.	35,145	35,166	44,445	34,480	44,261	47,988	55,806	54,780	63,588
300590	BENTON RIDGE TEL. CO.	92,517	94,887	97,803	100,952	80,896	61,296	99,188	(26,904)	99,936
300591	BUCKLAND TELEPHONE COMPANY	53,001	56,244	62,931	59,791	57,762	74,088	71,549	84,492	69,384
300594	THE CHAMPAIGN TEL. CO.	222,711	250,461	259,266	258,477	194,935	207,132	203,104	193,956	183,300
300597	CHILLICOTHE TEL. CO.	648,327	627,621	618,171	576,964	576,661	632,988	612,533	509,052	633,000
300598	MCCLURE TEL. CO.	203,859	282,414	201,516	240,519	236,149	217,644	254,453	132,828	159,360
300604	COLUMBUS GROVE TEL. CO.	99,207	106,494	117,168	105,855	105,610	101,196	98,605	76,896	98,100
300606	CONNEAUT TEL. CO.	292,089	306,069	337,926	328,897	338,618	280,884	296,842	149,712	268,164
300607	CONTINENTAL TEL. CO. OF OHIO	88,536	84,819	87,900	90,071	79,632	79,716	68,913	58,512	83,052
300609	DOYLESTOWN TEL. CO.	228,915	237,285	226,824	197,202	180,757	217,692	225,624	236,136	211,512
300612	THE FARMERS MUTUAL TEL. CO.-OKOLONA, OH	55,257	56,127	58,290	61,010	54,059	49,428	53,511	28,644	44,436
300613	LITTLE MIAMI COMM. CORP.	147,747	138,507	128,952	139,421	148,347	132,984	117,217	114,336	146,160
300614	FORT JENNINGS TEL. CO.	52,305	58,467	59,205	56,029	51,892	42,612	42,563	24,264	44,472
300618	GERMANTOWN INDEPENDENT TEL. CO.	194,925	205,851	194,949	191,717	187,477	213,060	243,798	211,572	261,168
300619	THE GLANDORF TEL. CO., INC.	51,000	53,649	56,985	54,850	45,513	46,920	55,442	38,868	56,916
300625	KALIDA TEL. CO., INC.	69,927	78,237	86,124	85,669	102,398	89,520	89,194	76,668	91,308
300633	MIDDLE POINT HOME TEL. CO.	58,725	60,366	61,083	57,143	50,436	53,820	51,089	43,248	51,828
300634	MINFORD TEL. CO., INC.	151,695	166,956	195,741	182,184	193,566	232,788	254,310	252,228	275,400
300639	THE NEW KNOXVILLE TEL. CO.	104,925	104,646	105,348	86,479	74,168	71,556	75,373	52,800	77,688
300644	THE NOVA TEL. CO.	117,429	120,756	87,450	95,752	100,023	94,512	133,311	86,688	53,616
300645	OAKWOOD TEL. CO.	65,580	69,054	69,309	61,558	83,615	93,360	118,536	108,948	129,012
300649	ORWELL TEL. CO.	337,365	329,715	341,973	752,121	315,160	299,952	308,367	313,620	336,816
300650	THE OTTOVILLE MUTUAL TEL. CO.	74,565	75,720	74,100	70,276	66,932	73,464	96,732	86,292	88,308
300651	PATTERSONVILLE TEL. CO.-OH	27,888	29,379	33,372	31,064	30,647	37,248	41,651	43,056	44,112
300654	RIDGEVILLE TEL. CO.	59,337	61,242	64,848	67,872	66,037	86,028	88,935	98,268	93,108
300656	SHERWOOD MUTUAL TEL. ASSOC.	86,499	94,341	105,708	84,523	80,005	77,064	80,104	76,104	79,488
300658	SYCAMORE TEL. CO.	129,144	126,270	130,317	156,011	167,126	161,796	160,619	148,812	132,444
300659	TELEPHONE SERVICE CO.	356,952	337,824	377,649	280,534	207,912	217,032	236,825	202,068	368,328
300662	VANLUE TEL. CO.	55,200	51,543	47,574	40,466	34,266	33,720	40,502	26,616	41,544
300663	VAUGHNSVILLE TEL. CO., INC.	29,580	29,925	32,226	30,914	27,708	26,508	31,586	18,012	29,160
300664	WABASH MUTUAL TEL. CO.	53,364	55,245	57,948	57,067	55,138	57,072	59,075	54,612	57,552
300682	FRONTIER COMM. OF MICH., INC.-OH	8,316	11,457	11,961	13,691	5,193	4,128	14,559	3,648	13,632
TOTAL	OKLAHOMA	15,840,726	14,001,165	14,510,214	14,668,500	15,206,699	14,815,608	14,332,020	16,160,661	18,105,783
431704	LAVACA TELEPHONE CO.- OK	116,331	109,266	117,135	119,341	129,771	137,820	156,648	151,716	157,428
431788	KANOKLA TELEPHONE ASSN.INC. - OK	190,443	114,270	88,707	83,691	78,219	80,928	38,332	95,616	38,280
431831	SOUTH CENTRAL TEL. ASSN., INC.-OK	10,092	361,791	437,187	0	313,429	109,896	92,720	105,708	95,196
431965	ALLTEL OKLAHOMA, INC.	681,228	741,696	756,204	824,789	872,016	918,840	903,874	934,296	938,940
431966	ATLAS TELEPHONE CO.	380,748	386,937	408,156	791,134	486,347	444,120	430,863	44,436	587,184

Table 3.29
Local Switching Support Trued-up Payments by Study Area
(Dollars)

Study Area ID Code	Study Area Name	1998 Total	1999 Total	2000 Total	2001 Total	2002 Total	2003 Total	2004 Total	2005 Total	2006 Total
	OKLAHOMA (CONT.)									
431968	BEGGS TELEPHONE COMPANY	90,699	101,079	94,845	95,046	97,025	115,548	133,911	129,648	143,904
431969	BIXBY TELEPHONE CO.	153,243	190,716	181,185	202,132	205,004	197,064	197,332	159,792	234,504
431974	CANADIAN VALLEY TELEPHONE CO.	147,345	283,461	327,984	290,454	290,010	288,024	265,054	231,108	279,216
431976	CARNEGIE TELEPHONE CO.INC.	137,115	133,599	131,247	162,429	141,265	132,216	136,751	126,708	138,600
431977	CENTRAL OKLAHOMA TELEPHONE CO.	219,852	227,859	224,349	209,104	232,261	203,064	185,168	151,572	237,828
431979	CHEROKEE TELEPHONE CO.	580,152	581,610	700,758	334,459	523,462	473,784	462,092	296,100	452,796
431980	CHICKASAW TELEPHONE CO.	1,684,041	1,312,518	1,442,787	1,621,190	1,826,403	2,086,248	1,700,296	2,346,816	2,133,732
431981	CHOUTEAU TELEPHONE CO.	343,155	293,109	280,866	285,378	205,558	267,264	211,863	190,776	228,588
431982	CIMARRON TEL. CO.	333,159	300,384	267,066	271,792	298,197	314,040	296,896	312,156	309,096
431984	OKLAHOMA COMMUNICATION SYSTEMS INC.	391,125	410,880	315,339	295,718	291,491	248,484	295,708	193,344	271,692
431985	CROSS TELEPHONE CO.	453,021	499,302	552,768	456,631	434,074	411,252	570,073	470,352	469,104
431988	DOBSON TELEPHONE CO.	459,612	667,281	557,754	706,219	425,398	520,656	481,972	38,016	413,424
431994	GRAND TELEPHONE CO. INC.	281,433	224,148	341,934	353,875	304,894	292,704	313,744	458,148	386,640
431995	HINTON TELEPHONE CO.	151,245	107,967	113,520	136,354	146,216	154,464	293,259	163,404	321,000
432006	MCLOUD TELEPHONE CO.	303,579	485,754	283,101	211,904	216,236	272,340	445,453	273,372	449,520
432008	MEDICINE PARK TELEPHONE CO.	74,049	70,458	79,254	75,886	188,004	195,288	146,242	223,248	185,220
432010	MID-AMERICA TEL.,INC.	92,307	95,250	102,888	114,239	115,660	121,824	116,044	118,476	127,836
432011	OKLAHOMA ALLTEL, INC.	578,388	662,142	621,789	627,831	630,624	661,680	653,324	702,276	679,260
432013	OKLAHOMA TELEPHONE & TELEGRAPH INC.	337,857	292,869	306,348	316,329	317,190	335,484	352,679	325,224	363,000
432014	OKLAHOMA WESTERN TELEPHONE CO.	198,036	652,212	730,317	814,750	798,592	737,688	562,659	708,012	653,844
432016	PANHANDLE TELEPHONE COOPERATIVE INC.	2,944,137	1,982,979	1,989,531	2,082,388	2,362,735	1,678,284	1,538,378	1,064,412	1,284,396
432017	PINE TELEPHONE CO INC- OK	681,423	614,769	825,036	936,056	1,216,302	1,020,804	903,551	1,402,368	1,151,940
432018	PIONEER TEL. COOP. INC.	1,846,716	0	142,236	0	0	0	0	0	0
432020	POTTAWATOMIE TELEPHONE CO.	233,496	262,554	268,257	282,705	15,140	248,796	271,571	268,560	309,756
432022	SALINA-SPAVINAW TEL. CO.,INC.	506,769	661,506	702,210	699,893	701,551	678,264	741,683	429,252	669,204
432023	SHIDLER TEL. CO.	91,083	83,898	78,231	76,922	147,075	195,480	174,976	289,140	259,020
432025	SOUTHWEST OKLAHOMA TEL. CO.	101,856	101,310	94,461	101,622	89,523	115,200	121,157	128,844	96,864
432029	TERRAL TEL. CO.	138,591	131,037	158,034	222,131	321,929	366,036	377,385	613,668	407,736
432030	TOTAH TELEPHONE CO. INC.	510,741	419,115	413,730	382,714	408,295	430,932	375,073	364,584	382,260
432032	VALLIANT TELEPHONE COMPANY	215,856	246,471	190,266	298,201	195,412	174,060	198,385	230,748	214,596
432034	WYANDOTTE TELEPHONE COMPANY	91,587	100,083	99,081	104,407	109,561	104,052	92,692	84,036	102,048
432141	SANTA ROSA TELEPHONE COOP. INC.	90,216	90,885	85,653	80,786	71,830	82,980	94,212	90,216	84,684
439004	UNITED STATES CELLULAR CORPORATION	0	0	0	0	0	0	0	1,216,896	1,741,590
439005	DOBSON CELLULAR SYSTEMS, INC.	0	0	0	0	0	0	0	731,493	493,272
439008	PANHANDLE TELECOMMUNICATIONS SYSTEMS, INC.	0	0	0	0	0	0	0	161,826	289,254
439011	EPIC TOUCH CO.	0	0	0	0	0	0	0	8,424	0
439012	PINE CELLULAR PHONES, INC.	0	0	0	0	0	0	0	86,814	304,425
439013	CELLULAR NETWORK PARTNERSHIP	0	0	0	0	0	0	0	39,060	18,906
TOTAL	OREGON	7,255,236	7,391,592	7,747,791	8,043,837	7,534,165	7,435,848	7,695,070	8,181,724	9,117,720
532226	MIDVALE TEL. EXCH. INC. - OR	37,773	43,143	50,424	55,248	33,990	38,280	41,202	19,164	28,200
532359	BEAVER CREEK COOPERATIVE TEL. CO.	167,283	110,886	94,173	99,966	100,897	111,888	117,808	102,192	295,428
532362	CANBY TELEPHONE ASSOCIATION	920,520	781,986	723,348	724,891	681,806	698,376	761,223	724,524	789,180
532363	CLEAR CREEK MUTUAL TELEPHONE CO.	125,685	157,293	168,033	149,040	139,387	6,960	898	(8,976)	159,372
532364	COLTON TELEPHONE COMPANY	87,789	78,429	94,734	95,995	87,147	94,452	102,220	87,804	86,220
532369	EAGLE TELEPHONE SYSTEM INC.	118,125	130,899	139,287	197,485	185,537	171,636	168,959	205,032	187,356
532371	CASCADE UTILITIES INC.	491,841	516,063	430,617	411,277	532,980	525,744	495,551	648,324	589,896
532373	GERVAIS TELEPHONE COMPANY	88,356	94,410	114,141	140,740	119,945	127,812	144,177	140,376	143,496
532375	ROOME TELECOMMUNICATIONS INC.	359,271	473,859	473,190	567,585	473,709	443,220	388,512	532,176	486,996
532376	HELIX TELEPHONE COMPANY	87,081	86,469	143,016	98,632	131,392	127,008	119,994	144,504	112,512
532377	HOME TELEPHONE COMPANY	78,093	84,180	90,225	100,978	97,172	90,984	84,227	87,012	99,888
532378	TRANS-CASCADES TELEPHONE COMPANY	20,019	22,299	32,880	20,486	24,791	19,128	18,987	30,108	22,656
532383	MOLALLA TELEPHONE COMPANY	297,747	365,064	393,906	460,613	491,576	501,228	406,995	508,788	515,640
532384	MONITOR COOPERATIVE TELEPHONE CO	122,271	121,971	154,941	153,723	120,348	112,164	117,981	17,460	122,628
532385	MONROE TELEPHONE COMPANY	221,952	233,280	249,339	256,810	230,718	248,448	262,986	252,900	244,764
532386	MT. ANGEL TELEPHONE COMPANY	129,951	129,951	127,359	123,055	126,603	135,096	139,522	130,032	143,832
532387	NEHALEM TELEPHONE AND TELEGRAPH	338,760	366,393	385,119	420,174	358,811	305,904	330,115	264,072	305,064
532388	NORTH STATE TELEPHONE COMPANY - OR	111,081	105,444	101,649	113,765	134,451	134,232	142,387	183,828	134,292
532389	OREGON TELEPHONE CORPORATION	295,599	268,215	276,087	211,867	249,943	201,024	238,382	216,912	269,532
532390	OREGON-IDAHO UTILITIES, INC.	88,725	105,570	141,048	157,322	153,398	237,324	315,877	370,032	321,216
532391	PEOPLES TELEPHONE CO. - OR	97,575	104,553	105,933	100,002	94,648	110,256	114,490	111,948	184,548
532392	PINE TELEPHONE SYSTEM INC. - OR	228,237	247,962	277,230	294,174	296,337	303,396	224,495	242,232	171,276

Table 3.29
Local Switching Support Trued-up Payments by Study Area
(Dollars)

Study Area ID Code	Study Area Name	1998 Total	1999 Total	2000 Total	2001 Total	2002 Total	2003 Total	2004 Total	2005 Total	2006 Total
	OREGON (CONT.)									
532393	PIONEER TELEPHONE COOPERATIVE	670,257	576,324	561,681	669,013	599,601	631,488	627,761	670,440	643,992
532396	ST. PAUL COOP. TEL. ASSN.	47,823	56,862	53,973	48,851	47,534	46,428	52,393	40,056	51,876
532397	SCIO MUTUAL TEL. ASSOCIATION	185,865	189,930	191,424	209,180	191,969	165,732	189,543	153,636	211,740
532399	STAYTON COOP. TEL CO	329,763	326,508	314,940	301,666	309,004	430,128	506,205	568,512	507,096
532404	ASOTIN TELEPHONE COMPANY - OREGON	5,613	2,385	1,527	5,694	3,096	2,772	3,575	(4,056)	9,468
532456	MALHEUR HOME TELEPHONE COMPANY	596,613	647,001	687,690	822,296	710,399	716,508	813,032	652,680	763,788
533401	CITIZENS TEL CO OF OR DBA FRONTIER COMM OF OR	905,568	964,263	1,169,877	1,033,309	806,976	698,232	681,430	358,020	654,168
539001	RCC MINNESOTA, INC.	0	0	0	0	0	0	52,998	199,410	141,102
539002	UNITED STATES CELLULAR CORPORATION	0	0	0	0	0	0	31,145	486,546	574,758
539004	EDGE WIRELESS	0	0	0	0	0	0	0	46,036	145,740
TOTAL	PENNSYLVANIA	6,905,862	6,721,311	6,733,593	6,510,344	5,421,431	6,132,228	6,111,372	5,834,644	5,807,007
170145	THE BENTLEYVILLE TEL. CO.	207,432	229,161	181,455	158,614	157,888	179,976	177,549	183,312	180,336
170149	FRONTIER COMM. OF BREEZEWOOD, INC.	184,824	205,908	219,969	252,138	225,348	225,096	182,726	192,936	173,808
170151	BUFFALO VALLEY TEL. CO.	591,897	492,378	459,693	409,082	385,957	540,984	425,820	471,024	343,572
170152	FRONTIER COMM. OF CANTON, INC.	107,724	116,721	127,020	163,729	155,457	142,308	148,532	118,008	143,160
170156	CITIZENS TEL. CO. OF KECKSBURG	217,161	231,906	242,574	230,868	227,925	263,844	277,419	294,768	237,600
170168	FRONTIER COMM. OF PA, INC.	863,988	863,388	877,638	956,916	906,619	780,732	725,413	580,740	680,016
170171	HICKORY TEL. CO.	86,883	92,559	104,832	101,080	89,705	129,552	114,441	135,468	114,240
170175	IRONTON TEL. CO.	279,015	280,464	306,294	263,828	344,191	487,128	471,030	434,796	430,632
170177	LACKAWAXEN TEL. CO.	261,123	217,719	215,103	260,871	266,123	253,404	275,131	270,432	310,992
170178	FRONTIER COMM.-LAKEWOOD, INC.	61,455	76,167	76,608	76,899	73,857	75,636	80,180	70,632	76,812
170179	LAUREL HIGHLAND TEL. CO.	180,231	186,129	134,046	122,663	117,644	208,812	237,823	292,356	239,448
170183	MAHANOY & MAHANTONGO TEL. CO.	97,995	117,669	116,001	112,833	115,959	118,776	107,006	110,400	114,780
170185	MARIANNA-SCENERY HILL TEL. CO.	196,020	224,160	232,470	195,817	0	219,864	202,404	59,676	184,716
170189	ARMSTRONG TEL. CO.-PA	244,416	283,674	282,105	329,189	357,865	334,944	387,408	293,280	346,632
170191	THE NORTH EASTERN PA. TEL. CO.	435,744	418,893	442,809	435,878	344,207	367,152	389,461	340,272	382,128
170192	NORTH PENN TEL. CO.	501,420	490,068	398,391	349,146	411,385	422,112	424,693	429,384	398,328
170194	FRONTIER COMM.-OSWAYO RIVER, INC.	168,291	181,290	214,161	225,048	228,572	213,060	219,062	191,652	206,160
170195	ARMSTRONG TEL. CO. NORTH	47,808	47,313	47,712	47,894	45,124	48,936	52,100	43,224	58,908
170196	PALMERTON TEL. CO.	425,712	460,650	436,752	396,412	299,675	374,988	419,444	459,852	324,360
170197	PENNSYLVANIA TEL. CO.	65,241	66,156	71,982	70,545	66,949	93,300	100,440	107,376	117,456
170200	PYMATUNING IND. TEL. CO.	171,552	175,197	164,055	149,959	141,193	153,600	167,494	139,776	174,684
170201	VERIZON NORTH INC.-PA (QUAKER STATE)	991,341	781,014	926,589	734,706	0	0	0	0	0
170204	SOUTH CANAAN TEL. CO.	239,943	196,134	144,633	153,927	157,502	173,964	185,853	171,804	190,056
170206	SUGAR VALLEY TEL. CO.	87,408	84,021	75,906	86,807	82,285	78,624	75,210	71,508	79,128
170210	VENUS TEL. CORP.	98,853	107,796	140,109	143,452	148,808	165,972	135,168	152,136	88,260
170215	YUKON-WALTZ TEL. CO.	78,696	83,178	79,653	69,604	61,846	69,840	87,297	73,152	100,416
170277	WEST SIDE TEL. CO.-PA	13,689	11,598	15,033	12,439	9,347	9,624	11,965	8,040	9,756
179004	NPCR, INC.	0	0	0	0	0	0	30,303	138,640	100,623
TOTAL	PUERTO RICO	0	0	0	0	0	0	0	0	0
TOTAL	RHODE ISLAND	0	0	0	0	0	0	0	0	0
TOTAL	SOUTH CAROLINA	11,068,493	8,161,467	7,290,804	8,359,632	6,678,733	6,465,300	6,302,875	4,758,792	6,128,640
240512	BLUFFTON TEL. CO., INC.	689,544	1,396,896	1,407,561	1,916,834	963,486	776,592	596,631	(486,048)	559,932
240515	CHESNEE TEL. CO.	249,948	253,410	270,198	263,062	249,438	272,172	292,091	250,980	310,560
240516	CHESTER TEL. CO.-SC	595,587	589,188	656,664	656,954	476,764	526,380	566,348	532,764	495,552
240517	ALLTEL SOUTH CAROLINA, INC.	(3)	0	0	0	0	0	0	0	0
240521	FORT MILL TEL. CO.	142,395	202,203	143,103	102,169	111,576	88,308	99,015	29,640	93,888
240523	HARGRAY TEL. CO., INC.	4,148,469	1,103,706	3	0	0	0	0	0	0
240526	VERIZON SOUTH INC.-SC (CONTEL)	659,219	680,910	657,702	704,839	775,228	765,972	705,853	841,032	737,712
240527	HOME TEL. CO., INC.-SC	460,704	488,808	409,368	457,686	489,059	494,820	536,820	516,804	496,200
240531	LANCASTER TEL. CO.	378,921	455,514	437,010	473,584	499,102	414,696	397,899	279,768	316,500
240532	LOCKHART TEL. CO., INC.	37,773	33,894	25,071	27,139	25,630	29,988	34,077	32,856	35,664
240533	MCCLELLANVILLE TEL. CO., INC.	98,349	111,768	102,342	104,193	93,539	79,248	63,754	49,584	75,864
240535	NORWAY TEL. CO., INC.	56,235	57,006	59,025	55,920	50,974	59,004	64,748	60,996	64,212
240536	PALMETTO RURAL TEL. COOP., INC.	480,561	537,444	599,271	606,469	410,655	425,472	496,014	360,168	414,048
240538	PIEDMONT RURAL TEL. COOP.	381,747	390,252	466,197	600,290	853,584	831,732	761,751	1,149,600	838,872
240539	PBT TELECOM, INC.	350,067	360,423	346,932	369,793	349,177	285,696	261,843	217,920	262,704
240541	RIDGEWAY TEL. CO., INC.	142,497	128,220	146,607	143,072	138,203	172,728	208,079	203,268	230,040

Table 3.29
Local Switching Support Trued-up Payments by Study Area
(Dollars)

Study Area ID Code	Study Area Name	1998 Total	1999 Total	2000 Total	2001 Total	2002 Total	2003 Total	2004 Total	2005 Total	2006 Total
	SOUTH CAROLINA (CONT.)									
240542	ROCK HILL TEL. CO.	835,719	0	0	0	0	0	0	0	0
240544	ST. STEPHEN TEL. CO.	361,881	325,479	384,411	465,044	155,965	162,900	137,836	(176,652)	153,084
240546	SANDHILL TEL. COOP., INC.	481,401	524,217	598,590	596,989	462,494	580,728	634,870	683,580	567,888
240550	WEST CAROLINA RURAL TEL. COOP.	352,923	371,355	432,870	655,806	432,480	385,416	355,076	134,160	371,112
240551	WILLISTON TEL. CO.	164,556	150,774	147,879	159,789	141,379	113,448	90,170	78,372	104,808
TOTAL	SOUTH DAKOTA	9,652,416	10,213,983	10,349,034	9,575,970	9,192,674	11,085,063	14,076,313	14,710,586	15,941,523
391405	HILLS TEL CO, INC.	0	0	0	0	0	0	0	20,916	97,404
391640	ARMOUR INDEPENDENT TELEPHONE CO.	143,385	146,145	116,109	118,643	117,993	123,180	140,251	115,896	150,204
391642	ALLIANCE COMMUNICATIONS COOP., INC. (BALTIC)	230,157	251,340	259,362	243,653	241,655	276,000	328,044	326,016	379,968
391647	CHEYENNE RIVER SIOUX TRIBAL TEL AUTH	148,095	222,774	222,579	254,957	213,573	183,480	181,865	185,784	189,348
391649	BERESFORD MUNICIPAL TEL. CO.	104,745	120,657	105,972	106,694	107,427	111,036	113,012	97,500	114,180
391650	CITY OF BROOKINGS MUNICIPAL TEL. DEPT.	557,784	592,917	550,680	509,508	428,585	509,820	556,001	574,944	511,056
391652	PRAIRIEWAVE COMMUNITY TELEPHONE, INC.	905,712	1,360,548	1,753,431	1,160,026	1,100,199	1,034,868	1,586,425	1,061,112	1,777,656
391653	CITY OF FAITH MUNICIPAL TEL CO	47,277	44,310	40,242	33,116	30,072	32,628	40,327	34,752	39,120
391654	INTERSTATE TELECOMMUNICATIONS COOP., INC.	528,156	542,259	575,709	551,876	416,933	489,012	548,358	566,220	462,264
391657	ALLIANCE COMMUNICATIONS COOP. INC (SPLITROCK)	420,405	409,482	375,666	374,218	386,374	425,052	623,076	574,272	660,216
391659	GOLDEN WEST TELECOMM. COOP, INC.	743,859	794,658	795,582	805,584	828,130	977,148	973,026	947,772	908,184
391660	MT. RUSHMORE TEL. CO.	497,949	465,444	423,219	398,647	409,717	454,224	420,356	448,680	391,368
391664	JAMES VALLEY COOPERATIVE TEL CO	355,140	325,383	313,686	290,738	292,964	312,828	390,060	359,808	373,356
391666	JEFFERSON TELEPHONE COMPANY - SD	98,088	83,715	84,573	78,743	77,292	82,080	87,793	98,904	84,948
391667	KADOKA TELEPHONE COMPANY	177,600	245,889	233,922	299,898	249,261	206,412	133,781	266,820	120,936
391668	KENNEBEC TELEPHONE COMPANY	190,605	223,392	222,264	260,460	231,380	245,268	271,926	341,604	307,968
391669	MCCOOK COOPERATIVE TELEPHONE CO.	212,748	206,979	196,713	179,623	161,246	224,892	192,708	209,568	183,360
391670	MIDSTATE COMMUNICATIONS, INC.	350,379	331,083	311,394	286,660	287,770	327,444	497,859	312,060	321,828
391671	WEST RIVER TELECOMMUNICATIONS COOP.(MOBRIDGE)	249,651	211,902	258,567	218,906	210,938	239,520	229,644	231,948	233,808
391674	ROBERTS COUNTY TEL. COOP. ASSN.	206,049	213,585	187,008	199,759	190,306	201,324	256,399	204,756	256,212
391676	SANTEL COMMUNICATIONS COOPERATIVE, INC.	456,540	438,606	425,928	370,579	392,981	371,832	360,114	415,680	414,864
391677	SIOUX VALLEY TELEPHONE COMPANY	378,021	383,772	361,521	340,252	350,715	368,676	386,749	345,360	368,604
391679	STOCKHOLM-STRANDBURG TEL. CO.	136,956	142,110	144,996	201,930	169,121	172,056	165,852	168,120	182,796
391680	VENTURE COMMUNICATIONS COOPERATIVE	729,351	696,819	599,778	682,036	550,145	571,008	567,597	618,396	596,832
391682	TRI-COUNTY TELCOM, INC.	61,056	57,018	56,478	56,798	52,856	42,792	31,135	19,176	32,784
391684	UNION TELEPHONE COMPANY	130,347	130,167	118,653	123,776	114,919	116,436	109,399	91,608	115,284
391685	VALLEY TELECOMM. COOP. ASSN.,INC.	297,744	259,386	202,692	178,969	179,391	171,768	176,514	165,504	144,528
391686	VIVIAN TELEPHONE COMPANY	684,711	741,891	804,114	742,329	858,953	1,010,520	992,018	960,960	986,736
391688	WESTERN TELEPHONE COMPANY	96,189	105,033	81,921	87,718	89,575	83,244	102,411	73,200	97,968
391689	WEST RIVER COOPERATIVE TEL. CO.	513,717	466,719	526,275	419,874	403,838	429,636	429,819	476,028	443,208
399001	WESTERN WIRELESS (PINE RIDGE RESERVATION)	0	0	0	0	48,365	169,411	100,029	117,248	164,916
399002	WESTERN WIRELESS	0	0	0	0	0	1,121,468	3,083,765	4,279,974	4,609,749
399003	RCC MINNESOTA, INC.	0	0	0	0	0	0	0	0	100,932
399004	WIRELESS ALLIANCE, LLC	0	0	0	0	0	0	0	0	16,554
399009	BROOKINGS MUNICIPAL UTILITIES D/B/A SWIFTEL COMMUNICATIONS	0	0	0	0	0	0	0	0	102,384
TOTAL	TENNESSEE	8,401,485	7,583,802	8,018,046	7,710,598	7,512,313	7,700,016	7,737,700	7,169,574	7,617,930
290280	ARDMORE TEL. CO., INC.	271,983	271,734	263,637	117,889	162,780	147,012	102,622	137,424	168,852
290552	CENTURYTEL OF ADAMSVILLE, INC.	306,105	318,540	379,875	473,168	369,163	353,280	345,440	429,804	361,536
290553	BEN LOMAND RURAL TEL. COOP., INC.	779,457	633,870	646,380	569,908	569,338	708,384	760,514	718,032	649,548
290554	BLEDSOE TEL. COOP.	266,067	288,945	361,611	339,558	264,771	291,444	316,969	299,112	291,444
290557	CENTURYTEL OF CLAIBORNE, INC.	191,484	201,984	213,861	197,320	257,998	292,008	202,599	213,432	268,884
290559	CONCORD TEL. EXCHANGE, INC.	1,237,092	880,332	922,929	800,371	995,666	854,028	836,492	473,028	747,828
290561	CROCKETT TEL., INC.	242,859	245,169	263,835	209,948	184,762	124,620	92,121	50,772	113,880
290562	DEKALB TEL. COOP, INC.	178,800	292,692	280,071	227,313	208,292	219,696	191,985	245,124	253,848
290565	HIGHLAND TEL. COOP., INC.-TN	482,103	407,649	387,513	364,625	368,202	496,452	588,231	563,460	493,464
290566	HUMPHREY'S COUNTY TEL. CO.	124,755	86,550	49,623	73,010	46,099	44,016	45,803	39,432	48,588
290570	LORETTO TEL. CO., INC.	304,200	286,368	273,492	265,254	274,259	360,600	392,564	440,676	382,416
290571	MILLINGTON TEL. CO., INC.	599,229	568,590	640,242	630,336	593,739	621,876	619,340	603,348	552,660
290573	NORTH CENTRAL TEL. COOP., INC.	398,325	192,570	260,739	335,585	314,467	315,096	326,138	341,856	328,800
290574	CENTURYTEL OF OOLTEWAH-COLLEGEDALE, INC.	579,732	439,989	554,955	499,316	554,793	575,640	579,069	808,116	568,044
290576	PEOPLES TEL. CO., INC.	283,092	298,539	280,686	244,217	241,684	161,820	153,110	80,088	174,180
290578	TELLICO TEL. CO., INC.	302,469	279,921	275,922	296,470	325,749	317,064	283,568	410,784	322,836
290579	TWIN LAKES TEL. COOP. CORP.	667,656	488,313	431,940	446,867	418,146	383,628	454,191	295,008	429,972
290580	CITIZENS TEL OF THE VOL ST DBA FRONTIER COMM	410,256	552,273	544,653	464,364	448,899	435,216	412,255	430,620	414,096

Table 3.29
Local Switching Support Trued-up Payments by Study Area
(Dollars)

Study Area ID Code	Study Area Name	1998 Total	1999 Total	2000 Total	2001 Total	2002 Total	2003 Total	2004 Total	2005 Total	2006 Total
	TENNESSEE (CONT.)									
290581	UNITED TEL. CO.-TN	371,973	412,992	540,399	770,836	516,962	563,304	573,540	64,308	686,952
290583	WEST TENNESSEE TEL. CO., INC.	226,980	266,085	242,445	205,993	199,552	224,136	238,544	231,180	72,432
290584	YORKVILLE TEL. COOP., INC.	176,868	170,697	203,238	178,250	196,992	210,696	198,636	222,288	178,716
299001	BEN LOMAND COMMUNICATIONS, INC.	0	0	0	0	0	0	0	0	0
299002	NPCR, INC.	0	0	0	0	0	0	0	0	0
299905	ADVANTAGE CELLULAR SYSTEMS, INC.	0	0	0	0	0	0	23,969	71,682	108,954
TOTAL	TEXAS	16,636,698	15,841,335	16,620,900	18,510,072	18,962,362	19,027,244	18,743,342	19,215,306	19,987,878
440425	CAMERON TELEPHONE COMPANY - TEXAS	162,255	151,926	152,514	173,761	169,667	182,736	161,391	180,996	158,868
442038	BLOSSOM TELEPHONE COMPANY	64,320	72,717	67,263	70,172	122,788	193,416	186,420	271,776	216,876
442039	BIG BEND TELEPHONE COMPANY INC.	812,037	823,899	804,468	898,586	1,226,720	1,278,984	1,503,933	1,855,176	1,408,272
442040	BRAZORIA TEL. CO.	123,075	192,549	272,238	355,893	352,006	384,528	406,435	237,804	386,376
442041	BRAZOS TELEPHONE COOPERATIVE INC.	430,041	291,675	299,283	289,033	326,071	318,132	319,570	349,416	362,916
442043	NORTH TEXAS TELEPHONE COMPANY	55,923	61,101	61,938	52,608	51,632	54,096	55,256	51,984	54,300
442046	CAP ROCK TELEPHONE COOPERATIVE, INC.	317,937	348,036	343,902	372,450	313,371	331,716	287,244	310,620	393,912
442052	CENTRAL TEXAS TELEPHONE CO-OP. INC.	588,732	475,905	480,132	509,516	620,457	616,716	493,231	661,728	483,456
442057	COLEMAN COUNTY TELEPHONE CO-OP. INC.	158,544	121,404	106,701	111,737	106,539	119,808	133,305	120,720	156,264
442059	COLORADO VALLEY TELEPHONE CO-OP. INC.	465,477	374,982	389,304	429,154	382,115	390,612	533,785	421,140	460,464
442060	COMANCHE COUNTY TEL COMPANY INC.	450,900	475,860	544,926	573,754	584,412	578,964	521,968	640,752	550,524
442061	COMMUNITY TELEPHONE COMPANY, INC.	130,293	146,628	171,894	172,619	159,457	185,952	211,870	146,040	207,468
442065	CUMBY TELEPHONE COOPERATIVE INC.	177,441	178,146	189,186	197,360	185,605	156,960	228,197	185,904	187,164
442066	DELL TELEPHONE CO-OP. INC. - TX	284,463	261,555	294,264	274,363	369,796	305,196	233,085	394,500	311,988
442068	EASTEX TELEPHONE COOPERATIVE INC.	752,241	659,595	760,032	997,303	958,549	954,324	901,106	1,060,392	979,092
442069	ELECTRA TELEPHONE COMPANY, INC.	241,521	237,120	257,718	233,250	154,444	176,196	176,554	69,000	187,584
442070	ETEX TELEPHONE COOPERATIVE INC.	154,008	138,744	217,260	208,926	200,587	200,400	193,368	119,064	157,344
442071	FIVE AREA TELEPHONE CO-OP. INC.	374,931	371,994	434,856	460,153	499,093	509,748	432,363	485,196	531,984
442072	FORT BEND TELEPHONE COMPANY	887,025	1,203,867	1,150,860	1,432,359	1,501,008	1,242,612	1,200,372	1,052,616	1,106,268
442073	BORDER TO BORDER COMMUNICATIONS	57,189	82,185	53,541	110,426	68,061	77,532	92,758	136,404	89,304
442076	GANADO TELEPHONE COMPANY INC.	116,757	101,661	91,419	87,323	118,157	119,184	116,825	162,996	138,300
442083	GUADALUPE VALLEY TEL CO-OP. INC.	578,001	597,570	675,360	722,684	756,160	804,684	879,947	1,053,792	977,292
442086	HILL COUNTRY TELEPHONE CO-OP. INC.	664,776	531,648	489,900	588,791	571,403	564,576	443,191	595,908	441,576
442090	ALENCO COMMUNICATIONS, INC.	607,131	252,207	542,136	648,954	490,490	493,356	508,726	322,560	488,352
442091	ETS TELEPHONE COMPANY, INC.	32,772	60,117	91,170	117,696	338,693	148,176	54,408	167,952	52,704
442093	INDUSTRY TELEPHONE COMPANY	309,381	324,360	411,498	390,451	392,551	387,000	388,972	360,252	429,336
442097	KERRVILLE TELEPHONE COMPANY	452,940	531,264	581,268	593,294	590,320	523,500	518,266	442,236	507,888
442101	CENTURYTEL OF LAKE DALLAS, INC.	561,327	641,790	405,027	432,499	429,346	358,008	339,817	207,216	333,024
442103	LA WARD TELEPHONE EXCHANGE INC.	168,516	171,240	174,567	186,499	194,018	203,856	184,423	207,540	200,316
442104	LAKE LIVINGSTON TEL. CO.	134,121	189,489	182,148	152,273	178,789	199,344	165,633	154,572	181,884
442105	LIPAN TELEPHONE COMPANY	151,548	156,570	161,211	216,441	224,260	218,772	224,613	280,608	238,500
442107	LIVINGSTON TELEPHONE COMPANY	338,391	323,586	312,699	298,822	273,704	317,988	390,289	327,396	403,068
442112	MID-PLAINS RURAL TEL. CO-OP. INC.	430,155	406,176	332,070	398,678	351,810	377,712	397,849	370,188	399,324
442116	MUENSTER TEL. CORP. OF TX DBA NORTEX COMM.	319,149	316,851	338,139	383,087	377,639	374,904	372,365	316,404	397,668
442117	CENTURYTEL OF PORT ARANSAS, INC.	338,340	172,956	260,097	380,441	319,781	323,052	309,710	395,112	292,980
442130	PEOPLES TELEPHONE COOPERATIVE - TX	415,857	570,924	591,705	666,903	566,998	609,936	616,946	714,228	693,384
442131	POKA-LAMBRO TELEPHONE COOPERATIVE, INC.	523,728	414,150	430,875	488,509	466,770	413,928	416,774	381,672	502,560
442134	RIVIERA TELEPHONE COMPANY INC.	402,852	520,038	423,663	433,345	446,055	425,460	516,174	432,240	431,232
442135	SOUTHWEST TEXAS TELEPHONE COMPANY	150,963	203,559	223,863	247,082	234,276	261,216	184,266	277,104	279,540
442140	CENTURYTEL OF SAN MARCOS, INC.	610,116	552,981	614,589	656,995	671,891	626,448	620,984	545,700	548,292
442141	SANTA ROSA TEL. COOP.,INC.	167,991	248,136	295,170	371,315	503,478	530,448	616,086	564,756	547,752
442143	SOUTH PLAINS TEL. COOP.,INC.	269,244	237,915	234,102	264,685	282,570	239,376	251,896	213,516	249,600
442150	TATUM TEL. CO.	97,875	104,949	140,871	135,478	128,792	151,932	108,923	158,808	115,800
442151	TAYLOR TEL. CO-OP.,INC.	320,733	294,582	286,974	339,645	320,311	339,276	390,810	415,980	376,296
442153	TEXAS-ALLTEL, INC.	456,480	479,682	482,142	492,847	509,378	491,160	472,653	500,364	503,700
442159	VALLEY TELEPHONE CO-OP. INC. - TX	284,697	181,635	191,364	306,919	303,988	305,040	358,871	352,848	339,156
442166	WEST TEXAS RURAL TEL. CO-OP. INC.	520,896	223,146	179,745	205,916	184,744	191,820	179,475	223,728	193,128
442168	WES-TEX TELEPHONE CO-OP.	227,505	202,707	204,570	230,259	199,129	276,732	229,348	91,872	0
442170	XIT RURAL TELEPHONE CO-OP. INC.	279,867	144,168	203,826	130,742	168,342	156,732	136,735	98,328	151,500
442262	E.N.M.R. TEL. COOP.,INC.-TX	16,236	15,390	16,452	18,076	16,141	13,536	13,087	7,044	10,872
449001	W. T. SERVICES, INC.	0	0	0	0	0	0	0	0	0
449002	XIT TELECOMMUNICATION AND TECHNOLOGY, INC.	0	0	0	0	0	0	0	0	0
449003	WESTERN WIRELESS	0	0	0	0	0	301,099	5,154	(153,730)	550,587
449004	CUMBY TEL COOP INC	0	0	0	0	0	0	0	0	0

Table 3.29
Local Switching Support Trued-up Payments by Study Area
(Dollars)

Study Area ID Code	Study Area Name	1998 Total	1999 Total	2000 Total	2001 Total	2002 Total	2003 Total	2004 Total	2005 Total	2006 Total
	TEXAS (CONT.)									
449006	SANTA ROSA TEL COOP	0	0	0	0	0	0	0	0	0
449015	GRANDE COMMUNICATIONS NETWORKS, INC.	0	0	0	0	0	20,365	57,915	91,320	73,053
449019	PANHANDLE TELECOMMUNICATION SYSTEMS, INC.	0	0	0	0	0	0	0	0	0
449022	DOBSON CELLULAR SYSTEMS, INC.	0	0	0	0	0	0	0	183,568	226,854
449023	CEDAR VALLEY COMMUNICATIONS, INC.	0	0	0	0	0	0	0	0	0
449026	MID-TEX CELLULAR LTD.	0	0	0	0	0	0	0	0	219,894
449030	DIALTONESERVICES, L.P.	0	0	0	0	0	0	0	0	0
449031	TEXAS RSA 1 LIMITED PARTNERSHIP DBA XIT WIRELESS	0	0	0	0	0	0	0	0	34,236
449032	CAPROCK CELLULAR LIMITED PARTNERSHIP	0	0	0	0	0	0	0	0	67,806
TOTAL	UTAH	4,860,150	4,786,446	5,365,695	4,898,082	4,583,074	4,590,864	4,366,211	4,043,628	5,052,012
502277	CENTRAL UTAH TEL. INC.	144,756	124,467	127,335	169,800	247,961	336,576	316,711	501,984	320,064
502278	EMERY TELEPHONE DBA EMERY TELCOM	417,117	630,162	646,407	471,063	303,180	249,864	248,617	220,836	476,544
502279	GUNNISON TEL. CO.	111,132	111,123	142,056	144,768	137,948	145,260	144,160	122,916	153,660
502282	MANTI TELEPHONE COMPANY	133,251	129,858	111,858	146,474	147,820	153,696	130,350	107,136	127,356
502283	SKYLINE TELECOM	124,209	108,039	157,863	161,102	157,020	178,032	187,530	179,964	187,356
502284	BEEHIVE TELEPHONE CO., INC., UT	81,825	72,219	78,306	72,236	134,204	160,116	0	123,012	192,492
502286	SOUTH CENTRAL UTAH TEL. ASSN. INC.	1,614,003	1,209,924	1,288,188	1,567,887	1,378,829	1,452,624	1,425,676	1,547,940	1,445,328
502287	UINTAH BASIN TEL. ASSN. INC.DBA UBTA COMMUN.	586,215	838,209	990,390	362,356	376,372	301,776	273,838	(91,020)	594,264
502288	ALL WEST COMMUNICATIONS-UT	271,377	294,309	348,639	429,678	418,774	410,748	382,642	301,788	393,660
503032	BEAR LAKE COMMUNICATIONS	80,889	72,621	86,739	95,899	107,359	122,136	165,705	127,452	114,528
504429	CITIZENS TEL CO OF UT DBA FRONTIER COMM OF UT	1,253,997	1,131,927	1,332,558	1,246,991	1,148,296	1,059,528	1,070,443	891,084	1,026,864
504449	NAVAJO COMM CO INC DBA FRONTIER NAVAJO COM-UT	41,379	63,588	55,356	29,828	25,311	20,508	20,539	10,536	19,896
TOTAL	VERMONT	4,716,894	4,637,340	5,095,044	5,068,918	4,617,768	4,421,460	4,269,200	5,396,550	5,122,599
140053	FRANKLIN TEL. CO.-VT	48,219	51,084	50,799	51,082	61,367	71,880	78,913	81,540	83,292
140058	LUDLOW TEL. CO.	277,125	263,667	299,211	363,834	288,508	295,104	271,770	239,976	305,436
140061	NORTHFIELD TEL. CO.	351,309	435,969	426,066	418,803	357,220	347,184	323,744	258,168	341,640
140062	PERKINSVILLE TEL. CO.	54,504	53,943	51,741	52,025	44,206	41,760	40,563	22,548	41,580
140064	SHOREHAM TEL. CO., INC.	307,665	343,659	343,974	328,165	320,979	360,684	373,530	363,072	374,592
140068	TOPSHAM TEL. CO., INC.	114,675	118,803	128,763	132,881	146,568	183,168	232,698	204,216	202,140
140069	WAITSFIELD/FAYSTON TEL. CO.	1,656,453	1,243,656	1,278,288	1,327,838	1,314,071	1,371,084	1,312,094	1,634,988	1,272,204
143331	NORTHLAND TELEPHONE COMPANY OF VERMONT	871,896	873,543	964,905	1,120,150	900,746	640,848	701,104	523,692	696,264
147332	VERMONT TELEPHONE COMPANY, INC.	1,035,048	1,253,016	1,551,297	1,274,140	1,184,103	1,109,748	934,784	1,011,624	871,296
149001	RCC ATLANTIC, INC.	0	0	0	0	0	0	0	1,056,726	934,155
TOTAL	VIRGIN ISLANDS	0	0	0	0	0	0	0	0	0
TOTAL	VIRGINIA	4,681,620	4,863,735	5,156,877	5,075,806	5,325,061	5,933,277	5,761,405	5,890,835	5,827,470
190217	AMELIA TEL. CORP.	106,833	104,238	100,875	100,541	100,111	104,016	111,516	108,552	120,972
190219	BUGGS ISLAND TEL. COOP.	270,231	255,384	248,589	258,554	276,790	329,604	375,578	377,940	381,540
190220	BURKE'S GARDEN TEL. CO., INC.	14,025	14,178	14,334	14,539	14,064	17,472	23,737	24,228	25,296
190225	CITIZENS TEL. COOP.-VA	301,236	327,099	331,539	320,528	323,581	478,104	621,755	671,076	603,288
190226	NTELOS, INC.	1,023,111	816,966	938,457	1,009,433	1,086,553	1,263,504	720,754	941,628	612,276
190236	NORTH RIVER TEL. COOP.	65,235	59,808	69,075	75,207	76,591	86,340	87,300	90,048	87,840
190237	HIGHLAND TEL. COOP.-VA	86,196	93,282	94,659	98,184	93,247	126,300	142,760	163,116	143,040
190238	MOUNTAIN GROVE-WILLIAMSVILLE TEL. CO.	115,005	91,854	108,813	115,652	122,475	145,512	174,997	192,168	175,392
190239	NEW HOPE TEL. CO.-VA	54,285	55,485	68,973	66,071	66,363	72,864	78,635	84,300	75,876
190243	PEMBROKE TEL. COOP.	167,715	165,366	177,816	171,390	162,663	208,368	211,671	219,204	203,556
190244	PEOPLES MUTUAL TEL. CO.-VA	281,715	258,738	248,655	180,427	283,924	249,084	252,553	326,112	225,888
190248	SCOTT COUNTY TEL. COOP. INC.	349,668	397,473	423,858	441,717	459,916	527,856	531,958	537,348	593,640
190249	ROANOKE & BOTETOURT TEL. CO.	341,385	438,945	530,547	581,168	643,671	688,956	592,693	759,372	577,908
190250	SHENANDOAH TEL. CO.	753,153	608,409	587,895	509,491	507,999	511,200	628,642	140,292	587,028
190253	VIRGINIA TEL. CO.	239,067	173,250	219,030	233,807	195,564	283,176	283,452	257,136	346,404
190479	VERIZON SOUTH INC.- VA	458,256	936,426	926,772	825,185	842,365	769,668	722,115	693,672	750,912
193029	NEW CASTLE TEL. CO.	54,504	66,834	66,990	73,912	69,184	70,992	70,755	65,700	67,896
199001	VIRGINIA CELLULAR LLC	0	0	0	0	0	261	108,060	127,178	126,600
199002	HIGHLAND CELLULAR, INC.	0	0	0	0	0	0	0	19,395	24,786
199003	NPCR, INC.	0	0	0	0	0	0	22,474	92,370	97,332
TOTAL	WASHINGTON	5,850,558	5,838,087	6,311,820	7,998,375	6,624,004	6,766,254	7,883,472	8,483,453	8,367,474
521402	M&L ENTERPRISES, INC. DBA SKYLINE TELEPHONE	0	0	0	0	0	0	45,458	46,440	73,356

Table 3.29
Local Switching Support Trued-up Payments by Study Area
(Dollars)

Study Area ID Code	Study Area Name	1998 Total	1999 Total	2000 Total	2001 Total	2002 Total	2003 Total	2004 Total	2005 Total	2006 Total
	WASHINGTON (CONT.)									
522404	ASOTIN TELEPHONE COMPANY - WA	101,427	117,147	112,539	113,380	109,428	101,940	97,077	64,320	108,132
522410	CENTURYTEL OF COWICHE, INC.	142,116	145,695	118,008	122,103	108,969	104,376	91,344	54,696	71,880
522412	ELLENSBURG TELEPHONE COMPANY	797,616	811,224	848,412	849,578	819,045	815,628	789,848	796,440	560,304
522417	HAT ISLAND TELEPHONE COMPANY	3	0	0	0	0	0	0	0	0
522418	PEND OREILLE TELEPHONE COMPANY	295,341	263,460	239,883	269,439	256,503	234,324	249,122	173,028	206,352
522419	HOOD CANAL TELEPHONE COMPANY	279,135	276,897	279,828	292,502	283,574	286,152	282,703	181,608	252,840
522423	INLAND TELEPHONE COMPANY - WA	426,681	426,651	451,371	448,028	416,493	512,844	544,060	565,320	443,352
522426	KALAMA TELEPHONE COMPANY	315,252	319,155	332,664	331,185	453,134	451,968	465,039	469,176	518,736
522427	LEWIS RIVER TELEPHONE COMPANY INC.	478,197	473,646	458,739	469,677	451,004	378,552	296,888	347,940	455,976
522430	MCDANIEL TELEPHONE COMPANY	219,357	241,023	209,301	196,212	200,708	216,456	436,276	286,884	526,368
522431	MASHELL TELECOM INC.	165,267	104,016	0	0	0	0	109,280	(24)	0
522437	PIONEER TELEPHONE COMPANY	103,191	106,440	102,477	105,190	97,550	128,616	169,710	130,392	111,648
522442	ST. JOHN TELEPHONE CO.	124,749	127,164	140,952	141,700	140,602	131,604	132,801	113,172	133,716
522446	TENINO TEL. CO.	319,020	311,103	318,738	369,304	307,976	446,124	389,404	526,308	450,708
522447	TOLEDO TELEPHONE COMPANY INC.	367,467	431,505	458,811	493,632	318,068	219,588	227,609	10,368	197,388
522451	WESTERN WAHKIAKUM COUNTY TEL COMPANY	228,084	272,925	270,876	296,367	271,906	308,064	335,631	387,504	340,848
522452	WHIDBEY TEL. CO.	1,091,292	1,012,677	868,524	1,173,628	1,164,077	1,024,056	1,058,976	1,147,908	1,079,736
522453	YCOM NETWORKS, INC.	396,363	397,359	1,100,697	693,220	754,181	740,676	590,633	693,648	527,688
529001	UNITED STATES CELLULAR CORPORATION	0	0	0	1,633,230	470,786	389,422	477,741	483,184	433,896
529002	RCC MINNESOTA, INC.	0	0	0	0	0	149,354	65,649	8,056	41,253
529003	WASHINGTON RSA NO. 8 LIMITED PARTNERSHIP	0	0	0	0	0	126,510	208,407	401,196	201,720
529004	EASTERN SUB-RSA LIMITED PARTNERSHIP	0	0	0	0	0	0	0	0	0
529008	SPRINT SPECTRUM, LP	0	0	0	0	0	0	0	207,910	200,298
529910	AT&T WIRELESS (WA)	0	0	0	0	0	0	819,816	1,387,979	1,431,279
TOTAL	WEST VIRGINIA	3,235,917	3,548,727	3,904,146	4,171,461	3,422,479	3,236,400	3,797,382	2,516,999	3,838,470
200256	ARMSTRONG TEL. CO.-WV	143,553	160,824	165,474	161,671	127,367	131,556	132,422	157,188	137,388
200257	SPRUCE KNOB SENECA ROCKS TEL., INC.	73,443	83,760	81,060	77,916	78,161	94,980	171,656	100,128	147,732
200258	WAR ACQUISITION CORP. DBA WAR TELEPHONE CO.	149,187	115,827	151,635	152,537	128,861	183,660	175,293	168,420	207,312
200259	HARDY TELECOMMUNICATIONS, INC.	209,364	380,313	419,685	529,250	481,124	471,072	549,447	447,060	527,532
200267	ARMSTRONG TEL. CO.	273,147	276,252	307,581	294,662	307,585	326,412	339,268	325,488	357,456
200271	CITIZENS TEL OF WVA DBA FRONTIER COMM OF WVA	1,048,173	1,156,023	1,177,209	1,470,933	851,189	699,096	889,080	(87,660)	855,804
200277	WEST SIDE TEL. CO.-WV	198,891	182,532	210,411	214,551	336,874	405,936	535,939	683,952	472,668
204338	CITIZENS TEL CO OF WVA DBA FRONTIER COMM	1,140,159	1,193,196	1,391,091	1,269,941	1,111,318	923,688	1,004,277	573,852	963,948
209002	FIBERNET, LLC	0	0	0	0	0	0	0	0	12
209003	HIGHLAND CELLULAR, INC.	0	0	0	0	0	0	0	457	294
209006	EASTERBROOKE CELLULAR CORPORATION	0	0	0	0	0	0	0	148,114	168,324
209009	HARDY TELECOMMUNICATIONS, INC.	0	0	0	0	0	0	0	0	0
TOTAL	WISCONSIN	22,644,561	22,794,588	23,021,091	22,007,452	21,361,341	23,927,316	25,601,631	28,387,399	31,768,938
330841	CENTURYTEL OF THE MIDWEST-WI/CENCOM	540,069	559,812	625,647	648,319	647,528	625,776	559,093	581,580	439,572
330842	AMERY TELCOM, INC.	362,163	370,656	383,649	381,327	379,706	433,104	494,806	476,928	475,920
330843	AMHERST TEL. CO.	208,608	214,059	188,151	185,543	226,900	278,076	268,796	310,812	270,156
330844	BADGER TELECOM, INC.	136,392	228,717	167,109	174,452	176,708	189,828	161,754	157,236	166,692
330846	BALDWIN TELCOM., INC.	326,268	349,107	349,227	357,611	355,727	405,348	424,288	407,484	427,236
330847	BELMONT TEL. CO.	60,924	59,067	61,356	57,533	53,185	56,124	59,625	51,432	62,208
330848	BERGEN TEL. CO.	36,747	33,369	33,204	30,607	32,760	33,948	36,940	38,388	34,596
330849	BLACK EARTH TEL. CO.	72,093	75,036	73,938	67,754	67,057	75,072	80,346	75,780	81,432
330850	BLOOMER TEL. CO.	170,916	183,105	179,487	173,323	190,560	192,408	183,564	167,004	187,452
330851	BONDUEL TEL. CO.	70,509	73,974	63,153	56,165	57,152	68,040	73,044	75,696	74,976
330855	BRUCE TEL. CO., INC.	29,424	45,087	58,341	62,550	58,493	65,832	65,551	70,080	65,220
330856	BURLINGTON BRIGHTON & WHEATLAND TEL.	361,029	310,407	295,368	275,477	263,412	286,908	292,381	260,436	292,284
330857	CENTURYTEL OF THE MIDWEST-WI/CASCO	36,864	44,013	40,650	34,440	41,066	41,652	39,662	51,984	42,444
330859	CENTRAL STATE TEL. CO.	280,131	278,130	278,310	251,915	220,926	200,472	182,824	148,488	205,344
330860	CHEQUAMEGON COMMUNICATIONS COOPERATIVE, INC.	609,915	767,115	1,050,135	833,089	799,162	794,784	823,210	812,724	690,192
330861	CHIBARDUN TEL. COOP., INC.	331,404	341,127	330,615	329,336	355,385	374,064	293,993	227,256	315,624
330863	CITIZENS TEL. COOP., INC.-WI	143,151	141,459	147,840	148,740	150,433	169,428	187,293	177,672	184,320
330865	CLEAR LAKE TEL. CO., INC.-WI	118,545	125,169	127,761	131,697	128,529	140,856	151,165	133,128	155,148
330866	COCHRANE COOP. TEL. CO.	107,868	110,142	112,866	111,891	112,834	120,432	124,926	117,972	132,420
330868	COON VALLEY FARMERS TEL. CO., INC.	128,364	125,481	122,214	121,965	128,407	147,072	155,709	155,160	155,724
330870	RHINELANDER TEL CO (CRANDON) DBA FRONTIER	63,696	74,604	117,522	79,162	56,387	51,924	52,568	23,328	49,956
330872	CUBA CITY TEL. EXCH. CO.	134,481	137,394	138,177	132,184	124,893	137,700	137,960	126,684	144,912

Table 3.29
Local Switching Support Trued-up Payments by Study Area
(Dollars)

Study Area ID Code	Study Area Name	1998 Total	1999 Total	2000 Total	2001 Total	2002 Total	2003 Total	2004 Total	2005 Total	2006 Total
	WISCONSIN (CONT.)									
330875	DICKEYVILLE TEL. CO.	81,120	85,026	87,924	86,761	84,926	82,284	88,476	65,016	86,520
330877	CENTURYTEL OF FAIRWATER-BRANDON-ALTO, INC.	69,651	60,477	59,370	43,017	37,290	38,376	40,242	41,928	39,852
330879	FARMERS IND. TEL. CO.-WI	238,956	250,791	246,279	257,013	259,332	302,940	327,215	327,732	332,088
330880	FARMERS TEL. CO.-WI	322,785	316,332	319,005	310,079	281,001	263,136	295,386	188,736	280,872
330881	MID-PLAINS TEL., INC.	1,270,023	911,538	882,243	782,184	726,459	818,184	834,042	568,236	826,188
330884	CENTURYTEL OF FORESTVILLE, INC.	93,393	86,223	97,188	99,829	87,258	91,188	84,290	85,200	94,512
330889	HAGER TELECOM, INC.	171,840	172,848	184,785	183,180	174,642	187,056	206,624	173,076	220,668
330891	RHINELANDER TEL-HEADWATRS DBA FRONTIER RIB LK	213,552	482,574	384,762	386,956	384,978	400,320	368,823	411,924	355,536
330892	HILLSBORO TEL. CO., INC.	93,108	97,764	115,509	107,561	110,780	109,236	101,497	80,928	113,100
330896	LAKEFIELD TEL. CO.	91,671	93,318	97,116	94,300	86,933	103,812	123,391	113,136	124,920
330898	CENTURYTEL OF LARSEN-READFIELD, INC.	152,223	130,095	120,984	114,566	97,493	102,360	88,203	42,852	76,260
330899	LA VALLE TEL. COOP.	102,252	103,125	110,103	111,713	108,202	121,020	128,991	116,136	137,256
330900	LEMONWEIR VALLEY TEL. CO.	184,719	186,705	185,475	176,967	177,145	198,840	212,834	198,552	203,616
330902	LUCK TEL. CO.	173,697	171,843	185,700	181,841	192,026	220,008	235,925	232,092	241,356
330905	MANAWA TEL. CO.	119,457	125,016	132,462	130,834	125,738	136,596	141,487	129,876	145,212
330908	MARQUETTE-ADAMS TEL. COOP., INC.	294,900	352,428	386,571	361,182	292,577	265,740	263,594	99,276	246,300
330909	MIDWAY TEL. CO.	223,149	226,683	231,627	227,372	195,757	173,712	161,541	68,712	174,144
330910	MILLTOWN MUTUAL TEL. CO.	121,239	142,905	147,681	182,506	178,408	133,308	188,864	142,788	333,888
330912	FRONTIER COMM. OF MONDOVI, INC.	100,332	96,573	99,027	107,481	84,595	74,028	59,503	36,480	53,688
330913	CENTURYTEL OF MONROE COUNTY, INC.	468,711	408,048	423,621	367,575	305,173	165,576	149,344	(4,476)	131,724
330914	EASTCOAST TELECOM, INC.	228,363	217,353	205,152	187,318	183,583	195,048	242,097	199,104	236,568
330915	MOSINEE TEL. CO.	229,257	243,990	250,593	243,347	272,073	310,008	315,052	327,492	318,912
330916	MOUNT HOREB TEL. CO.	205,569	216,624	213,711	254,872	305,856	316,044	297,221	290,904	291,660
330917	MOUNT VERNON TEL. CO.	422,676	252,921	277,359	266,409	302,304	312,780	310,427	325,584	358,380
330918	NELSON TEL. COOP.	237,975	241,896	245,652	244,789	249,998	134,748	162,643	(7,308)	181,356
330920	NIAGARA TEL. CO.	329,697	361,161	411,201	397,289	438,258	382,788	343,299	378,480	350,808
330924	CENTURYTEL OF THE MIDWEST-KENDALL, INC.	0	(3)	0	0	0	0	0	0	0
330925	BAYLAND TEL, INC.	100,209	102,573	108,882	116,050	120,691	133,884	131,685	126,132	138,096
330930	GRANTLAND TELECOM, INC.	280,191	241,164	194,001	162,369	164,915	189,132	235,030	227,928	226,392
330931	CENTURYTEL OF SOUTHERN WISCONSIN, INC.	379,839	339,012	368,037	471,779	446,640	402,888	455,468	388,656	388,476
330934	CENTURYTEL OF THE MIDWEST-WI/PLATTEVILLE	405,897	447,306	526,587	619,458	591,661	576,552	514,637	430,032	447,288
330936	INDIANHEAD TEL. CO.	82,872	179,070	250,065	210,900	174,235	152,064	149,997	55,680	132,720
330937	PRICE COUNTY TEL. CO.	195,528	193,320	400,317	353,185	363,757	281,460	320,117	165,672	337,764
330938	NORTHEAST TEL. CO.	253,971	270,549	274,470	266,204	300,176	331,008	364,672	375,972	351,120
330940	RHINELANDER TEL CO DBA FRONTIER RIB LAKE	926,523	940,065	905,286	988,198	672,964	632,628	680,634	271,296	646,512
330941	RHINELANDER TEL CO (RIB LAKE) DBA FRONTIER	124,995	59,016	50,721	38,821	41,361	44,328	45,184	48,960	42,684
330942	RICHLAND-GRANT TEL. COOP., INC.	188,208	187,638	147,030	177,681	199,151	228,084	256,391	252,972	256,860
330943	RIVERSIDE TELECOM, INC.	267,393	295,476	220,929	166,656	151,948	155,760	180,719	140,436	187,584
330944	FRONTIER COMM.-ST. CROIX, INC.	533,103	498,045	442,248	434,935	328,835	537,144	611,122	720,384	577,404
330945	SCANDINAVIA TEL. CO.	133,215	180,105	232,029	236,936	210,312	143,328	161,414	9,720	168,264
330946	SHARON TEL. CO.	127,107	130,503	131,109	130,171	125,847	143,580	146,682	146,976	154,656
330949	SIREN TEL. CO., INC.	150,300	168,366	175,815	179,553	171,908	194,604	210,582	189,516	217,692
330950	CENTURYTEL OF NORTHWEST WISCONSIN, INC.	1,222,815	1,430,883	1,191,996	759,521	1,139,648	1,017,552	654,894	960,084	635,016
330951	SOMERSET TEL. CO., INC.	227,217	181,278	258,039	242,898	248,033	305,508	306,102	321,000	365,724
330952	SOUTHEAST TEL. CO. OF WIS., INC.	632,643	466,731	373,032	257,182	263,353	278,808	264,926	260,400	273,684
330953	SPRING VALLEY TEL. CO., INC.	83,541	65,457	64,497	64,232	75,859	76,200	61,056	77,616	37,728
330954	STOCKBRIDGE & SHERWOOD TEL. CO.	179,928	126,135	107,103	100,917	87,282	89,844	75,772	61,200	86,724
330955	STATE LONG DISTANCE TEL. CO.	414,192	353,508	374,256	345,762	241,970	267,408	286,144	263,400	263,112
330956	CENTURYTEL OF NORTHERN WISCONSIN, INC.	826,413	1,065,567	968,310	874,639	799,951	794,892	747,189	658,068	658,560
330958	TENNEY TEL. CO.	87,099	93,609	84,912	91,132	75,461	67,872	66,118	44,856	73,464
330959	CENTURYTEL OF MIDWEST-WI/THORP	95,235	99,954	115,560	113,023	113,026	124,236	65,106	89,796	67,236
330960	TRI-COUNTY TEL. COOP., INC.-WI	218,337	213,549	206,739	207,973	205,675	243,252	273,107	274,608	272,916
330962	UNION TEL. CO.	235,683	243,144	235,671	221,279	244,586	264,396	271,297	263,076	268,272
330963	UTELCO, INC.	788,361	684,792	762,336	794,702	739,797	671,736	619,134	555,264	723,132
330964	FRONTIER COMM. OF WISCONSIN, INC.	508,653	511,776	610,896	730,649	540,267	578,760	586,669	420,648	551,340
330966	VERNON TEL. COOP.	321,795	326,112	337,203	319,809	343,916	404,604	452,048	422,004	451,632
330967	FRONTIER COMM. OF VIROQUA, INC.	192,252	206,358	190,026	181,179	191,603	210,864	237,520	216,948	245,232
330968	WAUNAKEE TEL. CO.	366,867	272,358	259,059	243,503	253,544	278,016	304,917	297,420	298,164
330970	CENTURYTEL OF THE MIDWEST-WI/WAYSIDE	322,839	327,402	331,239	309,640	338,070	354,600	363,910	349,440	347,400
330971	WEST WISCONSIN TELCOM COOP., INC.	395,520	387,996	379,935	382,220	382,124	415,860	464,043	428,964	445,968
330973	WITTENBERG TEL. CO.	102,204	104,580	100,989	111,598	119,539	83,880	81,092	66,804	65,676
330974	WOOD COUNTY TEL. CO.	703,740	719,907	595,947	550,677	523,241	628,932	394,797	527,856	485,304

Table 3.29
Local Switching Support Trued-up Payments by Study Area
(Dollars)

Study Area ID Code	Study Area Name	1998 Total	1999 Total	2000 Total	2001 Total	2002 Total	2003 Total	2004 Total	2005 Total	2006 Total
	WISCONSIN (CONT.)									
339001	CTC TELCOM, INC.	0	0	0	0	0	0	0	0	0
339003	CHEQUAMEGON TELECOMMUNICATIONS COMPANY, INC.	0	0	0	0	0	0	0	0	0
339004	BAYLAND COMMUNICATIONS, INC.	0	0	0	0	0	0	0	0	0
339006	MIDWEST WIRELESS WISCONSIN, LLC	0	0	0	0	0	0	192,177	255,351	375,423
339007	UNITED STATES CELLULAR CORPORATION	0	0	0	0	0	2,095,668	2,528,181	4,485,692	4,732,779
339009	NPCR, INC.	0	0	0	0	0	0	39,150	63,662	80,112
339010	WISCONSIN RSA #4 LIMITED PARTNERSHIP	0	0	0	0	0	0	37,575	284,521	397,719
339011	WAUSAU CELLULAR TELEPHONE COMPANY, LP	0	0	0	0	0	0	0	58,085	102,645
339012	WISCONSIN RSA #10 LIMITED PARTNERSHIP	0	0	0	0	0	0	59,556	185,385	163,662
339013	METRO SOUTHWEST PCS, LLP	0	0	0	0	0	0	1,230	3,475	4,239
339014	BROWN COUNTY MSA CELLULAR LTD. PARTNERSHIP	0	0	0	0	0	0	0	2,032	175,287
339015	NSIGHTTEL WIRELESS, LLC	0	0	0	0	0	0	3,513	6,360	28,476
339016	WISCONSIN RSA #3 LIMITED PARTNERSHIP	0	0	0	0	0	0	18,861	170,012	198,459
339017	ALLTEL COMMUNICATIONS, INC.	0	0	0	0	0	0	876,777	1,518,559	2,141,781
339020	AIRADIGM COMMUNICATIONS INC.	0	0	0	0	0	0	0	43,422	35,910
339920	AMERICAN CELLULAR CORP. (WI)	0	0	0	0	0	0	183,927	1,921,351	1,833,438
TOTAL	WYOMING	5,172,102	5,416,926	5,420,082	5,419,675	5,412,066	6,358,662	8,969,976	7,691,669	8,164,203
511595	UNITED TELEPHONE CO. OF THE WEST-WY	792,213	605,619	709,899	680,536	639,789	647,784	664,263	613,116	637,248
512251	RANGE TEL. COOPERATIVE INC.-WY	980,424	1,320,114	1,476,204	1,394,824	1,339,465	1,371,192	1,547,465	1,522,884	1,304,700
512289	CHUGWATER TELEPHONE COMPANY	83,400	97,986	91,032	108,361	140,182	158,604	184,798	204,300	152,580
512290	ALL WEST COMMUNICATIONS-WY	53,667	51,768	56,079	35,652	85,034	85,392	68,769	102,624	77,388
512291	DUBOIS TELEPHONE EXCHANGE INC.	309,693	322,470	324,366	367,447	375,995	352,272	438,437	332,352	324,012
512295	SILVER STAR TEL. CO.- WY	156,720	203,949	143,256	288,043	304,227	299,628	332,378	417,252	292,608
512296	TRI-COUNTY TEL. ASSN. INC.-WY	154,557	137,808	19,227	29,101	33,405	44,040	0	113,256	159,060
512297	UNION TELEPHONE CO.	2,268,957	2,282,205	2,208,552	2,148,300	2,149,134	2,510,880	3,002,789	1,791,384	2,340,636
512299	CENTURYTEL OF WYOMING, INC.	372,471	395,007	391,467	367,411	344,835	435,588	227,898	373,104	229,644
519002	WESTERN WIRELESS	0	0	0	0	0	453,282	568,530	595,991	538,335
519007	WWC HOLDING CO., DBA CELLULAR ONE	0	0	0	0	0	0	0	0	33,423
519905	UNION TELEPHONE CO. DBA UNION CELLULAR	0	0	0	0	0	0	1,934,649	1,625,406	2,074,569
TOTAL	INDUSTRY	390,246,598	380,322,556	384,739,270	389,869,033	375,891,793	396,256,416	414,375,957	424,795,247	466,668,273

Source: Universal Service Administrative Company filings to the FCC.

Note: Payments for 1998 to 2004 are final trueups that include adjustments made in subsequent years.
Payments for 2005 are actual disbursements made in that year and may include out-of year adjustments to payments made for previous years.
Payments for 2006 are projections based on the filing for the 3rd quarter of 2006.

Table 3.30
Total High-Cost Support Payments by Study Area
(Dollars)

Study Area ID Code	Study Area Name	1998 Total	1999 Total	2000 Total	2001 Total	2002 Total	2003 Total	2004 Total	2005 Total	2006 Total
TOTAL	ALABAMA	38,830,293	36,318,951	88,214,302	93,882,843	99,862,304	92,281,837	100,839,113	109,342,677	116,898,381
250282	BLOUNTSVILLE TEL. CO., INC.	981,892	882,285	963,312	1,019,141	1,124,252	1,542,708	1,515,651	1,570,981	1,196,301
250283	BRINDLEE MOUNTAIN TEL. CO.	691,137	687,465	724,914	703,910	747,469	1,051,165	1,180,117	1,268,790	1,224,042
250284	BUTLER TEL. CO., INC.	2,064,278	2,131,461	2,062,719	2,034,422	2,010,743	1,899,426	1,707,702	1,636,536	1,856,244
250285	CASTLEBERRY TEL. CO., INC.	123,501	137,451	135,906	141,724	159,129	214,034	236,898	241,927	264,300
250286	NATIONAL TEL. CO. OF AL	263,681	287,412	270,528	270,979	335,745	758,490	834,109	1,049,215	1,176,501
250290	FARMERS TEL. COOP., INC.-AL	2,110,292	1,731,987	2,134,809	2,069,385	2,665,194	3,359,533	3,205,648	4,328,059	3,955,845
250295	GRACEBA TOTAL COMM.	425,685	438,723	427,305	446,451	1,021,988	1,273,873	1,414,705	1,652,281	1,621,692
250298	GULF TEL. CO.-AL	4,097,412	1,899,180	2,868,300	2,754,360	1,915,466	2,995,800	4,083,928	4,131,168	5,596,350
250299	HAYNEVILLE TEL. CO., INC.	491,082	632,160	634,719	736,153	893,553	957,762	982,810	751,134	969,021
250300	HOPPER TELECOMMUNICATIONS CO., INC.	1,343,646	1,619,853	1,464,312	2,566,020	2,687,140	3,126,637	3,013,023	2,719,926	3,275,601
250301	FRONTIER COMM. OF LAMAR COUNTY, INC.	259,365	282,327	281,490	270,057	355,297	460,073	503,324	515,213	553,950
250302	ALLTEL ALABAMA	3,765,938	3,816,216	3,824,571	3,682,910	4,244,618	3,841,386	3,083,210	3,177,254	3,067,629
250304	MILLRY TEL. CO., INC.	1,810,761	1,899,291	1,878,906	1,756,291	1,899,288	1,624,720	1,518,547	1,430,214	1,442,124
250305	MON-CRE TEL. COOP. INC.	803,087	741,339	720,633	721,230	966,753	1,863,947	2,229,655	2,480,447	2,149,839
250306	FRONTIER COMM. OF AL, INC.	441,143	393,999	670,095	847,477	933,968	700,229	483,383	1,444,749	1,229,064
250307	MOUNDVILLE TEL. CO.	157,131	167,640	206,878	526,641	735,098	909,698	1,050,120	1,004,486	1,044,492
250308	NEW HOPE TEL. COOP., INC.-AL	473,679	468,891	489,858	464,421	1,348,206	1,976,814	1,993,104	2,525,471	2,189,178
250311	OAKMAN TEL. CO., INC.	276,849	303,285	298,902	289,348	334,058	414,545	459,264	506,183	540,045
250312	OTELCO TELEPHONE LLC	460,344	513,759	578,910	574,944	775,447	936,492	988,083	1,043,946	989,124
250314	PEOPLES TEL. CO.	2,583,513	3,140,751	3,242,730	3,574,425	3,659,670	3,500,673	3,493,790	3,694,243	4,229,670
250315	PINE BELT TEL. CO.	891,689	813,924	767,295	1,005,914	1,115,773	1,198,157	1,227,574	1,193,106	1,468,608
250316	RAGLAND TEL. CO.	498,621	549,168	602,181	651,947	621,587	887,635	1,134,788	1,180,855	1,140,045
250317	ROANOKE TEL. CO., INC.	505,872	490,368	490,170	487,479	567,510	704,293	882,194	1,067,895	1,402,278
250318	FRONTIER COMM. OF THE SOUTH, INC.	1,180,070	952,182	1,723,821	2,283,715	1,944,878	2,319,394	1,562,108	1,252,488	1,773,705
250322	UNION SPRINGS TEL. CO.	449,695	480,174	549,378	564,566	605,372	920,355	952,012	1,015,727	1,156,674
255181	SOUTH CENTRAL BELL-AL	0	0	36,867,600	39,099,171	43,302,423	28,400,232	34,833,819	34,997,048	36,174,710
259001	RCC HOLDINGS	0	0	0	0	21,647	2,800,949	3,669,263	3,214,363	3,047,032
259002	PINE BELT CELLULAR, INC.	0	0	0	0	0	38,993	58,432	31,960	97,202
259004	CELLULAR SOUTH LICENSES, INC. (ALABAMA)	0	0	0	0	0	85,545	162,177	182,256	298,367
259005	CORR WIRELESS COMMUNICATIONS, LLC	0	0	0	0	0	62,844	569,034	438,898	2,024,526
259006	FARMERS CELLULAR TELEPHONE, INC.	0	0	0	0	0	0	26,154	25,959	33,256
259007	NPCR, INC.	0	0	0	0	0	0	281,089	1,552,720	3,239,256
259008	HAYNEVILLE FIBER TRANSPORT, INC.	0	0	0	0	0	0	2,059	23,075	69,309
259009	BUDGET PHONE, INC.	0	0	0	0	0	0	0	8,748	15,698
259788	CENTURYTEL OF ALABAMA, LLC (SOUTHERN)	8,660,284	6,750,840	10,402,071	11,773,524	11,415,342	10,477,051	9,815,991	9,119,411	9,142,830
259789	CENTURYTEL OF ALABAMA, LLC (NORTHERN)	3,019,646	4,106,820	12,931,989	12,566,238	11,454,690	10,978,384	10,202,777	10,680,025	11,421,148
259790	SPRINT SPECTRUM, LP	0	0	0	0	0	0	0	369,825	757,931
259791	PUBLIC SERVICE CELLULAR, INC.	0	0	0	0	0	0	0	41,934	0
259792	ALLTEL COMMUNICATIONS, INC.	0	0	0	0	0	0	1,482,571	5,774,161	5,064,793
TOTAL	ALASKA	64,131,034	67,816,605	70,315,653	74,543,499	79,758,279	90,253,444	100,070,063	120,273,831	138,669,555
610989	ADAK EAGLE ENTERPRISES D/B/A ADAK TEL UTILITY	0	0	0	0	0	0	0	0	107,562
613000	ACS OF ANCHORAGE, INC.	0	0	0	0	0	2,392,986	3,105,724	4,937,701	3,370,302
613001	ARCTIC SLOPE TEL. ASSOCIATION COOP.INC.	1,925,298	1,733,517	1,937,562	2,255,765	2,984,480	3,996,834	4,221,053	5,449,373	4,499,625
613002	BETTLES TELEPHONE CO. INC.	105,238	139,743	137,721	145,325	125,239	116,826	115,452	84,558	111,297
613003	BRISTOL BAY TELEPHONE COOP. INC.	944,553	1,026,915	1,000,062	914,616	1,034,949	1,344,188	1,389,250	1,379,795	1,379,106
613004	BUSH-TELL INC.	806,918	804,075	778,566	774,838	936,204	1,073,987	1,106,693	1,258,986	1,159,779
613005	CIRCLE UTILITIES	27,670	25,380	25,782	30,956	24,869	26,912	34,665	24,005	32,703
613006	COPPER VALLEY TEL. COOP. INC.	3,811,938	4,314,579	4,707,936	5,466,745	5,938,325	7,028,420	7,595,408	8,458,994	9,008,337
613007	CORDOVA TELEPHONE COOPERATIVE, INC.	614,553	668,226	740,814	838,384	890,040	1,059,219	1,091,720	1,210,577	1,343,781
613008	ACS OF FAIRBANKS, INC.	3,863,249	4,024,740	4,464,429	5,182,414	5,130,388	4,375,498	6,091,828	5,624,574	5,273,592
613010	ACS - NORTHLAND GLACIER STATE	15,756,319	16,304,253	15,313,599	17,179,758	16,427,325	17,122,497	18,087,114	19,248,235	17,199,267
613011	INTERIOR TELEPHONE COMPANY INC.	3,142,023	3,533,445	4,092,015	4,422,080	5,213,521	5,881,886	5,930,892	6,276,911	6,242,901
613012	ACS - ALASKA JUNEAU	1,110,430	1,098,351	1,068,042	1,002,745	1,145,046	1,522,923	1,561,342	1,910,327	1,355,982
613013	KETCHIKAN PUBLIC UTILITIES	1,494,252	1,120,755	1,804,242	1,745,718	2,323,565	3,161,343	3,396,015	3,518,899	3,375,810
613015	MATANUSKA TELEPHONE ASSOC., INC.	17,567,183	18,793,536	19,612,536	19,486,116	20,514,109	21,284,771	22,664,216	23,517,779	24,789,018
613016	MUKLUK TEL. COMPANY, INC.	1,078,493	1,178,205	1,377,858	1,559,498	1,652,155	2,064,145	1,894,500	2,083,483	2,155,872
613017	ALASKA TELEPHONE COMPANY	1,379,475	1,959,345	2,233,722	2,029,054	2,454,607	2,984,734	3,343,786	2,417,748	4,069,068
613018	NUSHAGAK ELECTRIC & TELEPHONE COOP., INC.	833,510	855,981	870,186	1,022,381	1,107,866	1,223,614	1,191,392	1,501,837	1,400,166
613019	OTZ TELEPHONE COOPERATIVE, INC.	1,663,427	1,671,018	1,876,221	1,987,990	2,292,417	2,493,924	2,592,419	2,423,274	2,595,264
613020	ACS - NORTHLAND SITKA	3,584,343	4,183,494	3,893,310	4,074,066	4,457,530	4,298,197	4,266,654	4,208,905	3,739,329
613022	ACS - ALASKA GREATLAND	427,355	352,200	410,739	248,413	267,162	331,192	368,623	392,351	398,790

Table 3.30
Total High-Cost Support Payments by Study Area
(Dollars)

Study Area ID Code	Study Area Name	1998 Total	1999 Total	2000 Total	2001 Total	2002 Total	2003 Total	2004 Total	2005 Total	2006 Total
	ALASKA (CONT.)									
613023	UNITED UTILITIES INC.	3,151,410	3,231,720	3,080,475	3,256,875	3,565,424	3,666,409	3,552,355	3,097,703	3,445,449
613025	YUKON TELEPHONE COMPANY, INC.	465,643	443,478	455,382	445,808	553,698	635,550	697,038	689,322	708,915
613026	NORTH COUNTRY TELEPHONE COMPANY	50,143	49,581	50,919	46,736	59,408	72,865	75,229	71,778	76,158
613028	SUMMIT TEL & TEL CO OF ALASKA	327,611	304,068	383,535	427,218	535,106	691,134	723,612	840,492	836,565
619001	GCI COMMUNICATIONS CORP.	0	0	0	0	124,846	1,403,390	4,548,378	5,234,700	5,649,801
619002	ALASKA DIGITEL LLC	0	0	0	0	0	0	424,705	1,022,862	2,000,193
619003	MATANUSKA-KENAI, INC.	0	0	0	0	0	0	0	3,950,954	5,503,779
619004	DOBSON CELLULAR SYSTEMS, INC.	0	0	0	0	0	0	0	0	13,177,074
619005	ALASKA COMMUNICATIONS SYSTEMS HOLDING, INC.	0	0	0	0	0	0	0	9,437,708	13,664,070
TOTAL	AMERICAN SAMOA	0	124,410	473,151	458,928	875,238	1,230,722	1,860,943	2,317,903	1,496,616
673900	AMERICAN SAMOA TELECOMMUNICATIONS AUTHORITY	0	124,410	473,151	458,928	875,238	1,230,722	1,860,943	2,317,903	1,496,616
TOTAL	ARIZONA	32,845,473	31,174,674	35,577,804	49,905,596	61,391,530	68,081,699	80,199,519	74,550,458	84,377,685
452169	SAN CARLOS APACHE TELECOMM. UTILITY, INC.	138,282	628,599	1,119,546	1,908,508	2,607,319	2,888,765	2,868,113	2,609,743	2,550,660
452171	ARIZONA TEL. CO.	1,334,335	1,530,993	1,478,871	1,497,189	1,425,887	1,343,942	1,213,889	1,115,484	1,258,179
452172	CITIZENS UTIL RURAL CO INC DBA FRONTIER	6,668,295	5,120,088	4,910,238	7,031,139	5,269,995	4,829,414	5,904,603	3,920,457	4,655,217
452173	TOHONO O'ODHAM UTILITY AUTHORITY	856,626	713,364	1,159,911	1,046,000	1,065,854	1,450,701	1,718,288	1,924,968	2,479,581
452174	SOUTHWESTERN TEL. CO.	803,190	824,580	891,717	861,037	1,024,051	1,373,496	1,258,075	1,229,914	1,610,016
452175	CENTURYTEL OF SOUTHWEST, INC.-AZ	507,327	532,635	592,611	567,692	633,307	777,425	719,020	663,015	746,931
452176	VALLEY TELEPHONE COOPERATIVE INC-AZ	2,587,020	2,494,908	3,225,507	3,630,951	4,317,663	7,458,512	8,985,245	10,588,538	11,316,948
452179	GILA RIVER TELECOMMUNICATIONS, INC.	1,750,730	2,069,859	1,991,058	1,872,803	2,138,019	2,728,309	3,010,289	3,200,832	2,997,414
452191	ACCIPITER COMMUNICATIONS, INC.	196,716	347,607	783,522	828,417	1,006,459	1,198,251	1,258,147	1,293,635	1,602,270
452200	FORT MOJAVE TELECOMMUNICATIONS, INC.	588,548	574,242	564,423	615,281	690,080	761,838	800,863	814,676	1,103,931
452226	MIDVALE TELEPHONE EXCHANGE, INC.-ARIZONA	318,576	357,162	577,344	567,313	606,043	1,014,246	1,229,476	1,863,813	1,836,072
452302	VERIZON CALIFORNIA INC. - AZ	1,393,299	870,273	1,285,536	920,992	1,927,002	1,354,173	1,419,612	1,217,199	2,393,907
453334	TABLE TOP TELEPHONE COMPANY, INC.	1,134,189	1,118,265	1,631,604	1,888,638	2,359,540	3,183,531	3,367,273	3,707,837	3,826,596
454426	CITIZENS TEL CO-WHITE MT DBA FRONTIER COMM	6,481,523	7,013,022	8,480,199	10,933,859	10,199,336	10,913,062	11,305,738	7,269,936	9,252,705
454449	NAVAJO COMM CO INC DBA FRONTIER NAVAJO COM-AZ	5,895,169	5,482,761	6,885,717	6,934,325	7,186,561	6,439,295	6,985,356	4,910,304	5,844,018
455101	QWEST CORPORATION - AZ	2,191,648	1,496,316	0	7,741,146	13,963,296	13,029,813	12,523,233	12,575,499	12,157,305
457991	SADDLEBACK COMMUNICATIONS COMPANY	0	0	0	0	338,280	1,520,418	2,004,786	2,898,963	2,933,937
459001	SMITH BAGLEY, INC.	0	0	0	1,060,306	4,632,839	5,750,535	10,013,758	9,291,083	10,953,201
459002	SMITH BAGLEY, INC. (NON-RESERVATION)	0	0	0	0	0	65,973	3,275,265	2,099,009	2,553,204
459003	SPRINT SPECTRUM, LP	0	0	0	0	0	0	338,490	1,355,553	2,305,593
TOTAL	ARKANSAS	68,338,557	73,247,163	71,691,402	75,398,793	101,091,641	113,093,878	134,304,295	140,997,233	135,999,939
401142	CENTURYTEL OF NW ARKANSAS, LLC - RUSSELLVILLE	5,606,964	7,649,220	3,063,192	1,815,480	10,273,893	15,721,350	15,407,727	13,381,967	15,649,881
401143	CENTURYTEL OF NW ARKANSAS, LLC-SILOAM SPRINGS	385,371	323,049	326,232	0	2,424,226	2,995,719	3,253,841	3,731,460	3,612,609
401144	CENTURYTEL OF CENTRAL ARKANSAS, LLC	7,936,361	9,150,960	7,891,962	10,017,396	23,210,912	22,526,037	24,021,531	22,078,510	22,904,967
401691	ALLTEL ARKANSAS, INC.	14,333,543	15,122,019	14,585,568	15,208,662	13,500,408	10,629,692	5,363,182	5,574,660	4,393,980
401692	ARKANSAS TELEPHONE COMPANY	617,582	819,354	906,258	808,965	1,017,055	682,347	494,290	473,551	439,782
401697	CENTRAL ARKANSAS TEL. COOP INC.	582,320	534,852	579,312	966,436	1,150,530	1,725,256	2,016,422	1,957,989	1,601,877
401698	CLEVELAND CTY TEL. CO.	646,798	850,527	801,474	864,320	814,290	956,902	780,422	744,036	741,756
401699	DECATUR TELEPHONE CO INC- ARKANSAS	174,439	209,940	198,765	182,998	159,346	205,663	187,200	172,722	242,592
401702	SOUTH ARKANSAS TEL. CO.,INC.	636,462	978,684	947,337	1,149,231	1,385,520	1,738,426	1,929,608	2,364,100	2,595,867
401704	LAVACA TELEPHONE-AR	165,519	181,026	188,298	180,702	215,642	260,924	293,084	413,923	947,037
401705	CENTURYTEL OF ARKANSAS, INC.	9,144,122	9,482,532	10,248,066	10,529,391	11,481,675	10,275,230	10,056,439	9,684,561	9,503,730
401709	MADISON COUNTY TEL. CO. INC.	654,038	808,827	802,272	809,247	969,941	1,086,962	967,348	855,271	1,036,896
401710	MAGAZINE TELEPHONE COMPANY	129,806	135,567	119,364	121,426	180,453	249,672	263,338	298,926	298,590
401711	CENTURYTEL OF MOUNTAIN HOME, INC.	4,288,562	4,586,736	5,248,428	6,000,058	6,667,928	6,901,782	6,410,485	6,387,434	6,195,567
401712	MOUNTAIN VIEW TELEPHONE COMPANY	647,213	674,553	688,482	638,370	861,207	1,114,782	1,185,359	1,335,126	1,337,145
401713	NORTHERN ARKANSAS TEL. CO.,INC.	4,181,883	4,415,337	4,544,352	4,138,261	4,546,710	4,711,738	4,650,580	4,768,361	4,912,284
401718	PRAIRIE GROVE TELEPHONE COMPANY	617,877	598,458	589,611	596,816	762,591	3,116,829	3,051,073	3,893,881	3,387,225
401720	CENTURYTEL OF REDFIELD, INC.	544,669	490,974	601,851	615,943	595,890	913,441	805,001	829,023	839,151
401721	RICE BELT TEL. CO.,INC.	165,761	159,111	144,063	140,241	348,577	741,849	671,897	984,234	702,675
401722	E. RITTER TELEPHONE COMPANY	494,434	545,004	627,246	555,541	730,216	907,808	966,958	1,102,962	1,149,735
401724	SOUTHWEST ARKANSAS TEL. COOP. INC.	2,478,107	2,441,985	2,352,900	2,466,053	2,810,480	3,131,550	3,094,796	3,149,585	3,447,372
401726	TRI-COUNTY TEL. CO. INC.-AR	1,674,505	1,694,343	1,861,407	2,090,409	2,703,862	4,103,563	3,323,941	3,877,179	3,923,439
401727	CENTURYTEL OF SOUTH ARKANSAS, INC.	981,702	1,171,095	1,031,244	1,066,058	973,633	973,365	921,896	942,068	970,203
401729	WALNUT HILL TELEPHONE COMPANY	3,888,776	3,864,600	4,136,883	4,639,278	5,030,076	5,240,363	5,030,760	5,052,426	5,579,961
401733	YELCOT TEL. CO.,INC.	1,066,691	1,038,138	1,191,846	1,233,155	1,458,067	1,704,595	1,460,446	1,416,641	1,576,212
401734	YELL COUNTY TELEPHONE COMPANY	1,129,465	1,384,068	1,495,962	1,494,700	1,765,899	2,034,901	2,013,902	2,210,123	2,247,816

Table 3.30
Total High-Cost Support Payments by Study Area
(Dollars)

Study Area ID Code	Study Area Name	1998 Total	1999 Total	2000 Total	2001 Total	2002 Total	2003 Total	2004 Total	2005 Total	2006 Total
	ARKANSAS (CONT.)									
403031	SCOTT COUNTY TELEPHONE COMPANY	246,209	272,964	238,146	247,527	265,138	322,229	239,718	360,545	376,320
405211	SOUTHWESTERN BELL-ARKANSAS	4,919,378	3,663,240	6,280,881	6,822,129	4,787,478	7,304,244	5,430,615	5,434,866	5,559,258
409001	SPRINT SPECTRUM DBA SPRINT PCS	0	0	0	0	0	816,659	2,951,975	3,133,202	2,476,470
409002	NPCR, INC.	0	0	0	0	0	0	211,656	190,422	186,609
409003	ALLTEL COMMUNICATIONS, INC.	0	0	0	0	0	0	26,848,805	34,197,479	27,162,933
TOTAL	CALIFORNIA	52,643,600	49,657,305	64,070,553	82,347,999	86,528,021	92,182,679	95,239,532	98,865,502	106,522,107
542301	CALAVERAS TELEPHONE COMPANY	1,300,975	1,227,114	1,435,551	1,229,826	1,494,917	1,845,392	2,213,078	2,265,091	3,237,405
542302	VERIZON CALIFORNIA INC.-CA (CONTEL)	2,479,298	31,116	2,774,802	5,360,820	5,532,246	5,636,067	5,834,397	5,768,472	5,805,864
542308	CITIZENS TEL CO OF CA INC. DBA FRONTIER COMM	8,993,236	9,063,456	10,852,317	13,955,778	15,140,826	14,396,767	15,295,803	14,262,105	18,783,915
542311	CAL-ORE TELEPHONE CO.	1,244,849	1,186,761	1,031,805	1,072,466	1,540,913	1,921,416	2,424,912	2,631,516	2,785,662
542313	DUCOR TELEPHONE COMPANY	659,676	869,436	966,648	965,913	1,463,465	1,663,851	1,732,680	2,113,512	1,927,440
542315	EVANS TELEPHONE COMPANY	1,900,350	1,719,603	1,530,900	1,703,412	1,695,712	1,305,460	1,051,153	1,207,711	531,486
542318	FORESTHILL TELEPHONE COMPANY	1,104,683	1,080,942	1,095,156	1,107,942	1,127,338	1,073,644	1,283,579	1,010,993	1,330,779
542319	VERIZON CALIFORNIA INC.-CA (GTE)	0	0	9,545,013	19,100,469	19,056,117	19,326,987	19,042,392	17,599,899	18,382,431
542321	HAPPY VALLEY TELEPHONE COMPANY	1,700,593	1,806,120	1,816,362	1,743,671	1,772,654	1,446,740	1,159,354	879,360	687,567
542322	HORNITOS TELEPHONE COMPANY	543,425	588,423	490,986	434,029	394,321	321,176	279,563	259,302	271,074
542323	WINTERHAVEN TELEPHONE COMPANY	721,773	703,839	715,656	647,377	607,316	558,193	531,780	501,249	596,010
542324	KERMAN TELEPHONE COMPANY	609,354	847,692	849,615	895,718	1,262,677	2,467,607	2,835,119	3,824,147	3,489,249
542332	THE PONDEROSA TELEPHONE COMPANY	5,663,632	5,597,298	5,836,419	6,067,623	7,660,701	8,064,628	8,719,894	8,840,982	9,348,270
542334	SUREWEST TELEPHONE	6,832,427	5,465,520	6,144,249	5,396,847	4,259,634	4,028,215	5,162,414	3,858,396	2,977,128
542338	SIERRA TELEPHONE COMPANY, INC.	5,549,820	5,960,682	5,509,281	6,092,568	8,213,117	12,125,864	11,973,652	12,965,436	12,080,748
542339	THE SISKIYOU TELEPHONE CO.	3,226,711	2,807,910	2,931,681	3,157,122	3,470,045	3,610,856	3,815,284	3,883,932	3,589,488
542343	VOLCANO TELEPHONE COMPANY	3,256,748	3,549,684	3,253,809	2,633,786	2,895,301	4,287,067	5,661,083	6,382,776	5,552,256
542344	VERIZON WEST COAST INC.-CA	1,831,710	1,914,063	821,397	1,737,089	616,663	559,658	468,972	597,492	522,420
542346	PINNACLES TELEPHONE COMPANY	320,023	311,490	345,507	369,985	439,420	487,697	607,988	630,499	721,362
543402	CITIZENS TEL CO OF GOLDEN ST DBA FRONTIER COM	2,592,714	2,571,126	2,704,485	3,528,968	3,558,579	2,952,978	2,850,443	2,695,776	2,865,171
544342	CITIZENS TEL CO OF TUOLUMNE DBA FRONTIER COMM	2,111,603	2,355,030	2,217,471	2,724,867	2,629,118	2,424,549	2,243,222	1,977,681	1,895,373
545170	PACIFIC BELL	0	0	1,201,443	2,421,723	1,671,942	1,554,591	0	4,518,060	9,009,597
549002	WESTERN WIRELESS	0	0	0	0	24,999	123,276	52,770	191,115	131,412
TOTAL	COLORADO	43,928,578	43,789,464	53,761,542	62,003,540	66,831,777	76,528,120	83,298,668	79,276,796	79,505,334
461835	SUNFLOWER TELEPHONE CO.,INC. - CO	206,248	336,228	307,974	296,328	430,466	481,533	424,895	285,186	273,786
462178	AGATE MUTUAL TELEPHONE COOPERATIVE ASSOC.	47,027	43,992	42,528	75,357	174,433	286,445	296,599	285,521	336,564
462181	BIJOU TEL COOPERATIVE ASSOC. INC	164,841	167,385	265,929	297,123	766,736	1,015,227	1,099,974	1,180,266	1,024,029
462182	BLANCA TELEPHONE CO.	673,512	672,999	812,634	1,117,303	1,402,436	1,650,464	2,197,000	2,245,914	2,202,882
462184	DELTA COUNTY TELE-COMM INC.	1,571,114	2,076,873	1,991,460	1,955,931	1,974,722	1,933,596	1,694,273	1,424,898	1,598,184
462185	CENTURYTEL OF EAGLE, INC.	27,872,616	27,065,736	29,238,144	29,263,728	29,489,242	30,267,691	28,904,931	25,857,456	25,869,114
462186	EASTERN SLOPE RURAL TEL ASSN INC	968,019	904,599	946,509	1,024,183	1,835,105	2,115,502	2,496,223	2,728,188	2,710,236
462187	EL PASO COUNTY MUTUAL TEL CO	224,166	282,582	309,753	393,046	403,738	544,314	440,368	386,184	339,459
462188	FARMERS TEL CO, INC. - COLORADO	320,803	315,045	372,234	435,629	522,822	587,018	604,491	659,413	631,098
462190	HAXTUN TELEPHONE COMPANY	491,935	524,799	705,732	862,554	952,887	1,133,768	1,123,992	983,927	977,853
462192	BIG SANDY TELECOM, INC.	416,337	376,146	408,084	431,547	488,946	566,326	542,600	462,303	460,443
462193	NUCLA-NATURITA TEL. CO.	489,659	544,842	536,994	602,121	684,072	660,484	588,590	606,541	618,462
462194	NUNN TEL. COMPANY	273,185	309,981	346,632	406,519	573,375	708,055	754,825	874,710	838,542
462195	SOUTH PARK TELEPHONE COMPANY	298,203	304,464	342,216	296,208	477,967	697,573	836,911	864,309	785,454
462196	PEETZ COOP. TEL. CO.	159,628	142,662	142,833	146,137	147,217	173,529	156,718	162,521	119,064
462197	PHILLIPS COUNTY TEL. CO.	216,333	217,005	196,362	227,201	479,778	711,423	726,487	851,203	870,822
462198	PINE DRIVE TEL. CO.	93,529	103,272	110,466	107,477	142,362	194,963	205,891	232,680	226,962
462199	PLAINS COOPERATIVE TEL. ASSOC. INC.	1,018,869	1,039,950	1,116,810	971,666	1,156,484	1,402,093	1,409,481	1,681,647	1,616,424
462201	RICO TEL. CO.	76,815	67,446	72,510	79,541	91,066	84,936	71,049	45,007	59,760
462202	ROGGEN TELEPHONE COOPERATIVE CO.	306,080	283,089	291,189	289,986	362,529	418,395	422,634	442,224	368,994
462203	THE RYE TELEPHONE CO. INC.	923,647	1,041,255	1,282,995	1,497,671	1,904,100	2,678,557	3,114,403	3,298,422	3,496,872
462204	COLUMBINE ACQ CORP DBA COLUMBINE TELECOM CO	607,282	895,029	832,143	905,328	1,028,131	1,179,753	1,134,576	1,015,392	1,073,226
462206	STONEHAM COOPERATIVE TEL. CO.	43,142	35,274	34,230	36,310	35,132	44,253	46,421	43,596	45,135
462207	STRASBURG TEL. CO.	506,560	533,667	536,088	518,324	528,698	554,253	576,433	561,216	567,534
462208	CENTURYTEL OF COLORADO, INC.	3,088,335	3,339,363	3,316,257	3,345,778	3,825,755	4,519,336	4,470,402	4,381,860	4,083,168
462209	WIGGINS TEL. ASSOC.	496,200	326,640	305,097	368,760	489,138	548,790	570,815	621,031	395,067
462210	WILLARD TEL. CO.	42,803	33,609	34,158	35,198	34,801	45,406	47,334	44,214	44,985
465102	QWEST CORPORATION - CO	2,331,690	1,805,532	8,863,581	16,016,586	15,741,309	18,447,459	20,028,948	19,824,066	19,489,572
469001	NORTHEAST COLORADO CELLULAR, INC.	0	0	0	0	652,380	2,335,849	4,865,235	3,925,658	4,757,382
469003	WESTERN WIRELESS	0	0	0	0	35,949	541,129	3,444,235	3,295,014	3,601,578

Table 3.30
Total High-Cost Support Payments by Study Area
(Dollars)

Study Area ID Code	Study Area Name	1998 Total	1999 Total	2000 Total	2001 Total	2002 Total	2003 Total	2004 Total	2005 Total	2006 Total
	COLORADO (CONT.)									
469004	SAN ISABEL TELECOM, INC.	0	0	0	0	0	0	1,934	6,229	22,683
TOTAL	CONNECTICUT	1,212,720	958,953	952,617	1,192,074	1,506,436	2,242,663	2,445,617	2,248,744	2,032,395
132454	THE WOODBURY TEL. CO.	1,212,720	958,953	952,617	851,808	962,104	1,420,135	1,635,845	1,739,407	1,449,534
135200	SOUTHERN NEW ENGLAND TEL.	0	0	0	340,266	544,332	822,528	809,772	509,337	582,861
TOTAL	DELAWARE	0	0	199,512	385,947	373,665	320,397	266,283	259,146	254,508
565010	VERIZON DELAWARE INC.	0	0	199,512	385,947	373,665	320,397	266,283	259,146	254,508
TOTAL	DISTRICT OF COLUMBIA	0	0	0	0	0	0	0	0	0
575020	VERIZON WASHINGTON, DC INC.	0	0	0	0	0	0	0	0	0
TOTAL	FLORIDA	20,036,950	18,547,026	49,781,316	84,627,004	85,609,445	80,109,504	83,780,751	91,450,173	84,327,762
210291	GTC, INC.	753,341	609,921	617,010	708,016	902,269	750,456	973,373	1,046,893	1,233,372
210318	FRONTIER COMM. OF THE SOUTH-FL	326,885	308,571	667,161	461,538	666,388	366,222	409,153	369,438	632,193
210328	VERIZON FLORIDA INC.	671	0	12,479,262	24,343,248	27,458,076	27,940,002	28,272,801	25,658,994	23,244,213
210329	GTC, INC.	1,105,745	991,548	575,475	629,215	742,617	488,847	1,070,838	954,096	1,308,930
210330	SMART CITY TELECOMMUNICATIONS LLC DBA SM.CITY	4,493,078	4,568,256	6,210,939	7,251,468	8,131,396	9,672,588	8,632,524	8,485,842	7,875,552
210331	ITS TELECOMMUNICATIONS SYSTEMS, INC.	1,362,081	1,468,422	1,475,412	1,370,206	1,495,350	1,408,901	1,345,968	1,402,236	1,388,811
210335	NORTHEAST FLORIDA TEL. CO., INC.	1,786,806	1,639,437	1,751,967	1,817,721	1,891,802	2,027,801	2,193,228	2,454,413	2,243,616
210336	ALLTEL FLORIDA, INC.	4,724,227	4,680,078	4,401,732	4,299,552	3,540,786	2,025,154	665,682	1,306,356	1,054,602
210338	QUINCY TEL. CO.-FL DIV.	1,186,729	1,371,795	1,493,631	1,664,048	1,655,504	2,034,221	1,447,466	1,659,538	1,322,241
210339	GTC, INC.	4,297,387	2,908,998	2,135,079	4,477,211	5,486,926	7,078,718	7,180,512	9,020,712	8,570,502
210341	SPRINT-FLORIDA, INCORPORATED	0	0	9,249,831	19,078,317	17,359,878	17,819,937	19,551,120	18,648,957	17,814,108
215191	SOUTHERN BELL-FL	0	0	8,723,817	18,526,464	16,278,453	8,496,657	10,098,945	10,132,893	10,046,460
219001	NPCR, INC.	0	0	0	0	0	0	207,514	890,308	1,552,647
219902	SPRINT SPECTRUM L.P. (FL)	0	0	0	0	0	0	0	4,538,477	4,253,370
219903	ALLTEL COMMUNICATIONS, INC. (FL)	0	0	0	0	0	0	1,731,627	4,865,204	1,724,148
219904	KNOLOGY OF FLORIDA, INC.	0	0	0	0	0	0	0	15,816	62,601
219905	BUDGET PHONE, INC.	0	0	0	0	0	0	0	0	396
TOTAL	GEORGIA	74,656,229	71,765,064	79,228,268	91,334,696	110,244,701	110,373,162	107,428,208	111,693,308	104,648,550
220324	VALLEY TEL. CO.	426,159	424,110	434,004	395,710	452,010	576,585	621,589	661,531	638,574
220338	QUINCY TEL. CO.-GA DIV.	198,513	222,837	227,526	212,160	224,563	229,697	190,620	98,827	203,358
220344	ALMA TEL. CO., INC.	1,408,078	1,601,094	1,468,311	1,611,637	1,911,405	1,709,130	1,288,904	1,710,204	981,900
220346	BLUE RIDGE TEL. CO.	544,377	600,456	696,785	1,564,174	1,891,467	2,278,442	2,546,500	2,573,763	2,706,354
220347	BRANTLEY TEL. CO., INC.	1,549,135	1,467,570	1,441,944	1,636,153	1,891,351	2,107,766	2,081,146	1,988,341	2,247,789
220348	BULLOCH CNTY. RURAL TEL. COOP., INC.	1,796,574	1,473,999	1,409,100	1,491,780	1,544,908	1,889,320	1,872,382	1,837,481	1,809,921
220351	CAMDEN TEL. & TEL. CO., INC.-GA	1,984,593	1,272,933	1,140,030	1,175,063	1,219,700	1,884,114	1,869,773	2,508,061	2,851,188
220354	CHICKAMAUGA TEL. CORP.	397,809	251,457	155,220	341,947	702,961	525,242	511,682	571,647	501,318
220355	CITIZENS TEL. CO., INC.-GA	1,440,651	1,515,015	1,616,643	1,665,538	1,806,161	1,717,783	1,636,862	1,445,130	1,303,827
220356	COASTAL UTILITIES, INC.	4,282,924	3,993,336	4,122,534	4,047,234	4,673,961	5,674,022	7,214,852	6,558,907	6,063,690
220357	ALLTEL GEORGIA, INC.	7,399,814	8,254,290	8,513,205	8,892,486	10,383,654	8,910,472	7,044,943	7,308,795	6,643,488
220358	DARIEN TEL. CO., INC.	2,021,753	1,798,179	1,928,376	2,299,896	2,662,013	3,271,064	3,536,410	3,659,734	4,354,536
220360	ELLIJAY TEL. CO.	2,970,691	2,997,612	3,490,056	3,967,429	4,617,573	5,498,170	5,772,687	3,640,073	4,986,429
220362	FRONTIER COMM. OF FAIRMOUNT, INC	430,654	483,204	555,834	868,829	1,263,546	1,284,079	1,036,797	1,000,230	1,170,246
220364	GEORGIA TEL. CORP.	595,005	521,715	511,218	490,948	633,220	852,261	966,807	994,147	1,200,744
220365	GLENWOOD TEL. CO.	103,351	118,851	125,409	131,206	167,293	277,716	330,317	384,659	476,559
220368	HART TEL. CO.	2,066,180	1,991,184	2,256,519	1,976,597	2,287,379	2,454,305	1,927,305	1,612,914	2,177,973
220369	COMSOUTH TELECOMMUNICATIONS, INC.	1,315,526	1,673,487	1,546,638	1,824,390	1,826,496	1,966,519	1,882,256	2,260,645	2,360,670
220371	INTERSTATE TEL. CO.	1,075,575	1,290,183	1,537,380	1,712,477	1,774,209	1,709,904	1,593,297	1,657,452	1,704,564
220375	NELSON-BALL GROUND TEL. CO.	485,772	502,326	497,355	507,583	654,629	927,201	926,928	1,108,513	951,645
220376	PEMBROKE TEL. CO., INC.	1,081,805	942,138	1,126,665	1,108,632	1,332,734	1,812,038	1,727,611	2,231,795	1,772,286
220377	PINELAND TEL. COOP.	1,542,979	1,645,674	1,931,193	2,345,355	2,736,998	2,784,970	2,537,210	2,876,876	3,568,182
220378	PLANTERS RURAL TEL. COOP., INC.	1,558,630	1,797,732	1,796,490	2,455,450	2,238,142	2,441,090	3,101,498	3,533,100	4,680,948
220379	PLANT TEL. CO.	2,631,108	2,565,297	2,679,432	2,949,653	3,109,020	3,019,274	2,781,628	2,540,550	2,952,138
220380	PROGRESSIVE RURAL TEL. COOP., INC.	433,635	459,483	459,027	461,262	582,662	769,313	855,160	958,171	988,878
220381	PUBLIC SERVICE TEL. CO.	4,304,706	4,539,117	5,001,717	5,811,151	7,327,838	8,884,453	8,856,460	8,537,814	9,434,316
220382	RINGGOLD TEL. CO.	712,947	748,995	1,127,850	1,813,397	3,079,643	3,810,620	3,874,009	3,487,522	3,611,109
220386	STANDARD TEL. CO.	12,286,110	13,553,208	14,066,508	15,209,952	18,328,500	17,052,258	10,517,034	9,753,736	4,813,479
220387	FRONTIER COMM. OF GEORGIA, INC.	979,419	907,803	832,482	748,851	735,411	996,523	1,284,571	1,338,914	1,321,752
220389	TRENTON TEL. CO.	498,225	478,539	458,553	448,068	566,067	724,206	798,729	833,401	942,006

Table 3.30
Total High-Cost Support Payments by Study Area
(Dollars)

Study Area ID Code	Study Area Name	1998 Total	1999 Total	2000 Total	2001 Total	2002 Total	2003 Total	2004 Total	2005 Total	2006 Total
	GEORGIA (CONT.)									
220392	WAVERLY HALL TELEPHONE, LLC	487,966	560,637	584,253	537,955	521,004	641,475	633,416	715,685	667,722
220394	WILKES TEL. & ELECTRIC CO.	1,240,008	1,277,088	1,339,302	1,192,814	1,648,647	1,835,282	1,523,409	1,344,543	1,000,878
220395	ACCUCOMM TELECOMMUNICATIONS, INC.	410,688	391,860	380,382	383,675	470,270	490,133	532,417	469,601	733,959
223036	GEORGIA ALLTEL TELECOM	3,915,230	4,832,583	5,285,760	5,103,906	6,190,934	3,679,078	2,566,262	1,318,051	8,796
223037	ALLTEL GEORGIA COMMUNICATIONS CORP.	2,833,275	2,995,008	2,639,868	2,296,698	5,561,685	1,794,298	5,367,293	3,192,540	1,259,796
225192	SOUTHERN BELL-GA	7,246,364	1,616,064	5,844,699	11,654,640	13,226,649	13,894,359	13,963,008	15,924,570	16,005,675
229001	NPCR, INC.	0	0	0	0	0	0	215,535	1,307,938	1,570,449
229002	PUBLIC SERVICE CELLULAR, INC.	0	0	0	0	0	0	0	168,646	0
229003	SPRINT SPECTRUM, LP	0	0	0	0	0	0	0	1,584,639	841,584
229004	ALLTEL COMMUNICATIONS, INC.	0	0	0	0	0	0	1,440,901	5,994,162	3,139,824
TOTAL	GUAM	1,006,872	2,321,256	3,169,872	2,318,838	2,326,686	5,955,731	9,578,015	19,165,364	15,234,372
663800	GUAM TELEPHONE AUTHORITY	1,006,872	2,321,256	3,169,872	2,318,838	1,969,968	4,572,924	7,434,786	11,427,375	7,884,885
669001	GUAM CELLULAR AND PAGING, INC. DBA GUAMCELL COMMUNICATIONS	0	0	0	0	356,718	1,382,807	1,676,081	4,398,732	4,039,227
669002	IT&E OVERSEAS, INC.	0	0	0	0	0	0	467,148	3,339,257	3,310,260
TOTAL	HAWAII	286,766	1,472,913	2,403,015	5,348,833	7,010,380	9,967,573	14,138,556	29,524,646	41,185,662
623021	SANDWICH ISLES COMMUNICATIONS, INC.	189,938	1,376,817	1,658,220	2,645,872	4,755,742	7,808,365	11,675,464	15,302,448	20,301,690
623100	VERIZON HAWAII INC.-HI	96,828	96,096	744,795	2,702,961	2,254,638	2,159,208	2,213,919	2,266,008	2,304,786
629001	NPCR, INC.	0	0	0	0	0	0	249,173	11,956,190	18,579,186
TOTAL	IDAHO	28,885,473	29,219,598	35,787,777	44,531,158	49,013,604	51,909,601	53,012,454	55,055,167	53,095,818
472213	ALBION TEL. CO. D/B/A ATC COMMUNICATIONS	1,348,322	1,748,385	2,101,338	2,218,167	2,440,747	2,856,101	3,071,179	3,340,326	3,671,409
472215	CAMBRIDGE TEL. CO.,INC.-ID	644,163	731,328	771,621	770,115	817,309	912,579	1,023,327	1,008,690	1,262,955
472218	CUSTER TEL. COOPERATIVE INC.	568,585	553,779	730,779	812,864	1,050,442	1,513,674	2,006,403	2,987,832	3,008,403
472220	FILER MUTUAL TELEPHONE COMPANY - ID	244,152	288,186	318,975	406,000	477,211	878,064	1,003,297	1,166,787	1,120,920
472221	FARMERS MUTUAL TEL CO LTD. - ID	298,632	304,881	333,264	1,041,080	1,004,112	959,042	993,635	1,283,568	930,840
472222	FREMONT TELCOM CO.	1,314,629	1,910,292	2,250,471	2,821,801	3,675,754	3,971,091	4,396,495	4,018,559	3,918,597
472223	CENTURYTEL OF THE GEM STATE - ID	719,559	838,101	915,963	957,022	1,270,823	1,384,044	1,266,516	1,233,570	1,217,535
472225	CENTURYTEL OF IDAHO, INC.	2,384,857	2,408,286	2,320,452	2,676,763	2,510,596	2,431,356	2,259,067	2,133,347	1,981,185
472226	MIDVALE TEL. EXCH. INC.	886,197	937,356	1,033,458	989,016	1,065,778	1,351,857	1,455,119	1,411,656	1,349,133
472227	MUD LAKE TELEPHONE COOPERATIVE ASSN. INC.	300,996	279,099	283,749	292,699	427,694	592,605	619,199	659,551	655,851
472230	POTLATCH TELEPHONE COMPANY INC.	506,282	573,540	537,924	508,299	530,082	502,845	475,967	620,739	677,790
472231	PROJECT MUTUAL TEL. COOP. ASSN.	761,244	696,684	1,016,919	1,109,254	1,685,038	1,851,010	2,698,353	2,421,031	2,427,831
472232	DIRECT COMMUNICATIONS ROCKLAND, INC.	806,316	903,942	797,988	884,303	881,453	1,147,654	1,446,374	1,535,809	1,665,999
472233	RURAL TELEPHONE COMPANY - ID	471,970	462,096	536,943	609,591	696,300	827,258	1,066,699	985,027	1,209,858
472295	SILVER STAR TEL. CO. INC.-ID	628,601	1,715,052	1,951,236	2,342,265	3,552,882	5,025,795	5,165,555	5,393,305	5,431,050
472416	VERIZON NORTHWEST INC.-ID	9,494,875	8,079,252	12,663,327	17,406,417	18,412,932	18,045,031	16,876,380	18,509,259	15,631,536
472423	INLAND TELEPHONE COMPANY - ID	409,812	363,054	338,106	376,162	425,681	414,280	426,757	384,145	444,624
474427	CITIZENS TEL CO OF ID DBA FRONTIER COMM OF ID	5,195,937	5,653,071	5,935,290	7,494,459	7,255,871	6,637,675	6,231,001	5,472,462	5,876,478
475103	QWEST CORPORATION - ID	449,259	0	0	0	0	0	0	0	0
475162	QWEST CORPORATION - IDAHO	1,451,085	773,214	949,974	814,881	832,899	607,640	531,131	489,504	613,824
TOTAL	ILLINOIS	22,589,490	38,898,339	31,342,473	39,137,373	48,484,898	55,082,865	57,479,322	63,506,433	65,664,984
340976	ADAMS TEL. COOP.	741,871	702,960	686,874	704,628	1,093,829	1,123,422	1,436,884	866,796	1,500,147
340978	ALHAMBRA-GRANTFORK TEL. CO.	232,215	245,568	216,570	212,939	227,641	242,484	217,166	310,848	349,053
340983	CAMBRIDGE TEL. CO.-IL	196,907	209,181	205,653	203,638	273,841	325,681	318,892	352,812	364,575
340984	CASS TELEPHONE COMPANY	451,162	598,899	590,658	571,990	767,113	1,142,433	938,579	1,075,532	1,080,873
340990	CLARKSVILLE MUTUAL TEL. CO.	56,295	52,671	55,686	52,369	68,779	83,477	134,281	73,241	122,940
340993	CROSSVILLE TEL. CO.	92,695	100,449	108,186	102,517	124,245	160,740	165,037	173,094	180,420
340998	FRONTIER COMM. OF DEPUE, INC.	89,750	106,965	103,692	99,264	121,952	151,040	147,824	160,152	158,865
341003	EGYPTIAN TEL. COOP. ASSN.	1,225,892	1,505,187	1,443,843	1,276,671	1,485,081	1,604,685	1,495,204	1,832,312	1,945,977
341004	EL PASO TEL. CO.	325,036	432,957	397,545	346,527	412,079	381,504	298,118	146,785	211,968
341009	C-R TEL. CO.	515,200	654,804	761,553	802,894	746,419	657,374	499,253	342,924	415,701
341011	FRONTIER COMM. OF LAKESIDE, INC.	62,777	71,109	83,802	85,302	86,408	82,194	94,533	52,572	80,121
341012	FLAT ROCK TEL. COOP., INC.	83,775	122,499	138,381	121,243	147,421	272,029	240,743	215,293	234,453
341015	VERIZON NORTH INC. - IL	0	0	4,466,583	7,373,382	6,932,037	6,736,848	6,813,582	6,763,440	6,682,890
341016	GENESEO TEL. CO.	563,955	558,375	527,949	499,967	648,663	870,678	1,083,349	970,289	952,242
341017	GLASFORD TEL. CO.	120,216	125,379	135,900	129,811	152,943	165,016	148,459	152,545	198,000
341020	GRAFTON TEL. CO.	317,276	384,564	358,965	394,409	491,264	557,815	641,089	512,803	515,415
341021	THE GRANDVIEW MUTUAL TEL. CO.	43,783	40,380	40,845	41,425	42,432	53,525	52,286	45,522	50,343
341023	GRIDLEY TEL. CO.	425,046	492,216	441,549	609,179	557,273	558,886	589,362	526,355	594,783

Table 3.30
Total High-Cost Support Payments by Study Area
(Dollars)

Study Area ID Code	Study Area Name	1998 Total	1999 Total	2000 Total	2001 Total	2002 Total	2003 Total	2004 Total	2005 Total	2006 Total
	ILLINOIS (CONT.)									
341024	HAMILTON COUNTY TEL. COOP.	408,928	385,773	428,130	440,264	586,485	736,274	680,415	697,938	728,190
341025	SHAWNEE TEL. CO.	675,417	815,415	848,430	1,065,893	1,206,133	1,523,361	1,520,225	1,722,804	1,888,092
341026	HARRISONVILLE TEL. CO.	2,504,508	3,266,565	3,292,899	3,786,209	4,636,723	4,650,826	3,791,430	3,800,076	4,110,924
341029	HENRY COUNTY TEL. CO.	172,080	185,844	184,725	178,370	235,429	278,126	284,251	308,585	321,318
341032	HOME TEL. CO.-ST. JACOB	873,897	1,068,111	1,085,247	1,228,779	1,619,175	1,709,685	1,820,921	1,844,520	1,991,295
341036	VERIZON NORTH INC.-IL (CONTEL)	0	0	2,123,814	3,935,697	3,896,370	3,890,115	3,855,831	3,820,611	3,775,512
341037	ILLINOIS CONS. TEL. CO.	2,334,013	1,577,376	1,593,504	1,617,240	4,742,632	6,955,251	10,053,516	15,727,391	15,634,521
341038	FRONTIER COMM. OF ILLINOIS, INC.	570,405	538,056	434,934	568,244	552,030	401,300	296,866	173,712	293,112
341041	KINSMAN MUTUAL TEL. CO.	40,796	38,607	37,764	38,988	40,880	47,801	50,114	42,966	45,054
341043	LA HARPE TEL. CO.	344,526	592,929	552,999	658,323	765,937	911,377	873,407	734,809	887,292
341045	LEAF RIVER TEL. CO.	459,115	530,916	525,912	534,363	726,580	846,822	826,095	900,047	896,097
341046	LEONORE MUTUAL TEL. CO.	57,015	46,776	47,322	50,633	61,307	67,306	63,288	49,656	63,432
341047	MCDONOUGH TEL. COOP., INC.	624,341	598,998	641,550	718,630	1,149,267	1,979,844	2,174,032	2,478,571	2,644,695
341048	MCNABB TEL. CO.	157,777	190,965	170,958	207,679	186,467	182,238	174,686	133,734	176,898
341049	MADISON TEL. CO.	1,069,605	1,441,017	1,683,351	2,059,061	2,841,653	3,495,878	3,871,804	4,195,267	3,543,807
341050	MARSEILLES TEL. CO. OF MARS.	426,579	357,897	351,168	367,164	464,392	648,598	664,481	707,274	740,868
341053	METAMORA TEL. CO.	399,180	423,243	391,755	343,928	393,977	501,087	509,662	489,881	589,374
341054	MID CENTURY TEL. COOP., INC.	692,718	663,063	689,847	666,292	961,556	1,251,574	1,275,313	1,271,233	1,371,387
341055	FRONTIER COMM.-MIDLAND, INC.	732,768	859,386	918,633	991,755	1,209,734	1,135,347	797,460	549,531	724,692
341057	GALLATIN RIVER COMMUNICATIONS L.L.C.	0	14,417,820	0	0	476,176	1,111,656	1,297,022	1,943,316	1,330,098
341058	MONTROSE MUTUAL TEL. CO.	162,268	182,400	201,288	183,143	276,930	333,782	329,646	249,401	227,388
341060	MOULTRIE INDEPENDENT TEL. CO.	461,900	396,912	384,477	390,962	336,644	305,955	323,804	296,023	354,615
341061	FRONTIER COMM. OF MT. PULASKI, INC.	324,045	197,244	225,084	252,049	306,075	212,534	163,188	35,664	140,292
341062	NEW WINDSOR TEL. CO.	78,223	87,381	91,464	90,577	115,659	149,654	159,390	170,197	177,651
341065	ODIN TEL. EXCHANGE, INC.	522,281	633,969	740,358	710,508	777,926	800,847	691,328	618,506	633,666
341066	ONEIDA TEL. EXCHANGE	110,457	118,854	93,330	111,312	161,462	169,008	177,719	139,608	170,925
341067	FRONTIER COMM. OF ORION, INC.	172,968	187,368	166,455	236,138	156,604	88,624	92,679	21,000	88,212
341073	FRONTIER COMM.-PRAIRIE, INC.	30,561	23,097	63,702	87,011	63,094	78,456	91,616	52,740	76,428
341075	REYNOLDS TEL. CO.	77,478	93,786	90,921	90,443	110,786	133,371	141,060	127,421	162,531
341079	FRONTIER COMM.-SCHUYLER, INC.	153,825	311,943	293,322	381,813	399,776	304,948	281,048	57,888	186,408
341086	TONICA TEL. CO.	68,356	72,570	73,155	75,263	98,584	123,784	126,370	133,763	146,478
341087	VIOLA HOME TEL. CO.	92,774	102,366	115,746	110,061	137,559	174,412	176,144	192,371	193,854
341088	WABASH TEL. COOP., INC.	352,488	464,025	376,746	288,685	485,141	1,083,020	1,286,751	1,808,845	2,388,297
341091	WOODHULL COMMUNITY TEL. CO.	177,681	160,242	135,168	139,931	211,557	337,760	276,540	284,405	259,662
341092	STELLE TEL. CO.	39,855	35,151	33,951	35,896	37,109	46,533	48,463	46,967	47,736
341093	YATES CITY TEL. CO.	204,978	222,213	233,265	245,292	267,269	299,250	268,967	197,033	189,870
341183	CITIZENS TEL CO OF IL DBA FRONTIER COMM OF IL	0	0	27,591	1,982,883	2,182,749	1,630,725	1,447,116	1,444,431	1,442,256
343035	VERIZON SOUTH INC.-IL (ALLTEL)	1,471,833	1,205,898	1,229,274	639,739	1,222,412	1,313,499	1,201,988	1,463,952	1,381,320
345070	ILLINOIS BELL TEL. CO.	0	0	0	0	0	0	0	0	0
349001	ONEIDA NETWORK SERVICES, INC.	0	0	0	0	1,680	(12)	0	981	1,971
349004	DIVERSE COMMUNICATIONS, INC.	0	0	0	0	3,561	2,418	45	0	0
TOTAL	INDIANA	16,278,436	17,058,453	30,488,022	42,060,071	47,141,468	53,161,533	55,473,147	56,632,465	60,818,691
320742	BLOOMINGDALE HOME TEL. CO., INC.	216,981	319,788	373,083	395,490	523,456	677,262	582,572	688,823	615,024
320744	CAMDEN TEL. CO., INC.-IN	193,772	202,401	208,569	209,956	258,832	301,519	325,476	375,407	411,483
320747	CENTURYTEL OF CENTRAL INDIANA, INC.	1,209,748	1,202,682	1,200,762	1,204,289	1,190,966	1,143,244	1,093,835	1,218,985	1,137,825
320750	FRONTIER COMM. OF INDIANA, INC.	214,413	223,764	220,053	201,346	228,182	274,517	286,632	285,917	329,886
320751	CITIZENS TEL. CORP.-WARREN	250,570	265,011	269,649	271,913	363,418	419,995	444,599	451,817	560,808
320753	CLAY CTY. RURAL TEL. COOP., INC.	742,655	760,650	823,833	919,311	658,648	1,208,232	763,579	830,360	1,207,266
320756	CRAIGVILLE TEL. CO., INC.	105,448	117,996	126,390	125,791	144,695	180,504	201,554	219,680	244,899
320759	DAVIESS-MARTIN CTY. RURAL TEL. DBA RTC COMM.	623,409	503,421	662,466	709,216	934,306	1,195,147	1,099,900	1,356,651	2,010,720
320771	GEETINGSVILLE TEL. CO., INC.	67,777	74,280	81,531	84,552	104,197	132,766	140,834	157,698	159,606
320772	VERIZON NORTH INC.-IN	0	0	7,869,351	16,072,122	15,877,557	16,057,869	16,037,784	15,166,134	15,131,271
320775	HANCOCK RURAL TEL. CORP. DBA HANCOCK TELECOM	482,628	895,494	1,536,678	1,372,335	1,773,471	2,273,926	2,632,138	2,254,999	3,166,860
320776	COMM. CORP. OF INDIANA	1,964,764	1,951,743	2,156,667	2,299,536	2,459,626	2,500,392	2,414,507	2,245,073	2,524,851
320777	HOME TEL. CO. OF PITTSBORO, INC.	226,731	227,103	218,049	196,685	227,692	290,369	326,040	304,691	342,732
320778	HOME TEL. CO., INC.	172,068	176,790	214,404	167,578	176,634	203,432	227,603	208,579	276,069
320779	VERIZON NORTH INC.-IN (CONTEL)	0	0	2,537,637	5,130,165	5,180,670	5,318,880	5,385,804	5,130,144	5,131,050
320783	LIGONIER TEL. CO.	302,244	254,349	282,681	638,110	431,980	1,119,690	1,371,650	1,636,993	1,496,067
320788	MERCHANTS & FARMERS TEL. CO.	199,356	193,641	166,338	111,324	95,704	70,330	47,218	38,478	63,339
320790	MONON TEL. CO., INC.	190,965	208,044	228,930	223,065	253,121	298,382	295,778	260,256	361,707
320792	MULBERRY COOP. TEL. CO., INC.	211,161	223,953	241,566	247,664	273,785	290,226	326,512	261,409	402,792

Table 3.30
Total High-Cost Support Payments by Study Area
(Dollars)

Study Area ID Code	Study Area Name	1998 Total	1999 Total	2000 Total	2001 Total	2002 Total	2003 Total	2004 Total	2005 Total	2006 Total
	INDIANA (CONT.)									
320796	NEW LISBON TEL. CO., INC.	107,337	105,402	106,809	89,814	109,901	138,305	164,863	146,975	176,856
320797	NEW PARIS TEL., INC.	462,729	588,765	559,824	561,088	618,376	631,658	774,899	758,019	642,045
320800	NORTHWESTERN INDIANA TEL. CO., INC.	1,908,045	2,033,343	1,996,686	1,498,406	2,277,526	2,583,822	2,417,309	1,167,577	1,816,353
320801	CENTURYTEL OF ODON, INC.	418,864	463,782	551,751	563,843	602,660	687,526	711,500	741,776	783,219
320807	PERRY-SPENCER RURAL TEL. COOP., INC.	485,853	510,921	518,334	521,902	1,452,841	1,916,733	2,236,030	2,490,300	2,445,387
320809	COMM. CORP. OF SOUTHERN INDIANA	213,713	236,463	224,040	218,986	264,924	329,444	359,456	385,541	408,954
320813	PULASKI-WHITE RURAL TEL. COOP., INC.	216,225	226,878	242,616	215,302	244,137	288,067	748,991	887,650	963,252
320815	ROCHESTER TEL. CO., INC.	486,000	481,263	490,260	458,922	522,146	894,003	1,629,291	1,281,290	1,754,757
320816	S & W TEL. CO., INC.	65,395	63,453	60,486	60,896	83,293	104,376	114,432	122,202	137,478
320818	SMITHVILLE TEL. CO., INC.	1,654,068	1,486,221	1,509,534	1,436,502	1,590,264	1,977,800	2,123,594	2,400,441	2,401,005
320819	SOUTHEASTERN INDIANA RURAL TEL. COOP., INC.	486,479	568,860	649,923	650,473	975,074	1,463,151	1,787,105	2,013,172	2,379,996
320825	SUNMAN TELECOMMUNICATIONS CORPORATION	432,744	448,632	700,170	554,070	1,805,803	1,883,799	2,081,640	2,811,599	1,926,735
320826	SWAYZEE TEL. CO., INC.	110,069	118,836	126,738	121,491	145,381	166,025	171,267	171,696	210,867
320827	SWEETSER RURAL TEL. CO., INC.	172,731	181,074	198,126	189,733	217,536	240,925	248,701	208,974	318,435
320828	FRONTIER COMM. OF THORNTOWN, INC.	107,193	113,025	114,153	145,241	135,944	128,964	121,783	108,228	115,332
320829	TIPTON TEL. CO., INC.	423,531	440,760	489,750	305,663	325,661	400,196	454,053	454,087	493,962
320830	TRI-COUNTY TEL. CO., INC.-IN	337,325	365,094	323,091	320,368	378,510	458,690	521,171	595,965	668,499
320832	UNITED TEL. CO. OF INDIANA, INC.	0	0	1,326,381	2,700,585	2,871,336	3,309,363	3,303,480	3,101,460	2,862,816
320834	WASH. CTY. RURAL TEL. COOP., INC.	295,215	310,755	330,702	335,661	395,354	515,016	502,115	508,776	496,056
320837	WEST POINT TEL. CO., INC.	73,605	83,889	89,484	85,088	106,208	142,229	151,255	162,533	171,819
320839	YEOMAN TEL. CO., INC.	128,868	137,880	140,361	146,515	176,774	265,364	259,200	317,628	288,948
323034	VERIZON NORTH INC.-IN (ALLTEL)	317,757	292,047	320,166	299,074	684,878	666,921	413,445	553,023	455,673
325080	INDIANA BELL TEL. CO.	0	0	0	0	0	0	0	0	0
329001	SOUTH BEND METRONET, INC.	0	0	0	0	0	0	10,038	810,268	1,473,957
329002	ELKHART METRONET, INC.	0	0	0	0	0	0	840	151,434	134,946
329003	MEGA COMM LLC	0	0	0	0	0	0	6,377	381,610	484,551
329004	CENTENNIAL RANDOLPH CELLULAR LLC	0	0	0	0	0	0	75	1,374	2,850
329005	CENTENNIAL CELLULAR TRI-STATE OPERATING PARTNERSHIP - IN	0	0	0	0	0	0	4,499	509,719	791,739
329006	MICHIANA METRONET, INC. - IN	0	0	0	0	0	0	992	49,103	106,389
329007	HANCOCK COMMUNICATIONS, INC.	0	0	0	0	0	8,694	23,103	27,081	27,513
329008	NPCR, INC.	0	0	0	0	0	0	112,277	202,735	285,795
329009	SEI DATA, INC.	0	0	0	0	0	3,780	15,351	18,135	18,252
TOTAL	IOWA	25,990,409	25,802,260	30,643,488	35,299,664	43,877,192	70,438,242	82,571,252	90,336,030	101,298,783
351096	HEARTLAND TELECOMM CO OF IOWA DBA HICKORYTECH	906,129	747,660	1,257,135	1,182,239	1,116,778	1,139,316	1,277,188	1,138,644	1,327,428
351097	ANDREW TEL. CO., INC.	54,303	53,793	55,599	58,382	83,643	103,611	99,743	102,894	109,011
351098	ARCADIA TEL. COOP.	53,234	51,501	51,813	56,046	84,819	109,268	112,713	132,775	126,546
351101	ATKINS TEL. CO.	76,544	91,587	88,788	90,867	111,242	154,507	164,902	180,179	179,223
351105	AYRSHIRE FMRS. MUT. TEL. CO.	118,298	115,482	116,958	106,762	124,977	125,631	151,699	115,659	248,922
351106	ALPINE COMMUNICATIONS, L.C.	535,896	719,346	834,192	929,194	944,595	935,505	992,052	930,128	1,024,275
351107	BALDWIN-NASHVILLE TEL. CO., INC.	53,058	50,928	52,371	55,065	85,056	112,668	115,994	120,683	123,732
351108	BARNES CITY COOP. TEL. CO.	48,262	44,763	44,616	45,854	58,392	68,930	71,026	67,314	74,997
351110	BERNARD TEL. CO., INC.	108,262	182,736	201,300	308,916	316,062	394,844	419,653	476,038	411,087
351112	BREDA TEL. COOP.	211,015	204,318	195,639	176,764	257,775	346,339	376,273	372,756	419,514
351113	BROOKLYN MUTUAL TEL. CO.	194,265	202,521	133,194	137,781	157,041	192,608	201,338	184,515	247,269
351114	THE BURT TEL. CO.	59,281	63,252	63,759	65,314	87,268	109,818	118,819	117,094	134,655
351115	BUTLER-BREMER MUT. TEL. CO.	257,875	296,835	308,391	314,092	386,162	512,153	534,803	574,524	601,458
351118	CASCADE TEL. CO.	162,451	183,978	187,983	183,686	231,853	291,298	318,949	353,898	376,170
351119	CASEY MUTUAL TEL. CO.	62,139	70,806	71,118	73,180	100,925	135,962	150,129	151,088	169,935
351121	CENTER JUNCTION TEL. CO., INC.	46,089	42,717	42,711	43,284	51,895	63,055	65,074	64,220	66,759
351125	CENTRAL SCOTT TEL.	454,155	481,905	485,838	459,770	529,967	681,495	719,787	713,777	842,199
351126	CENTURYTEL OF CHESTER, INC.	102,166	81,660	90,321	87,825	91,136	108,098	108,325	101,167	105,342
351127	FRONTIER COMMUNICATIONS OF IOWA, INC.	0	0	90,945	189,357	104,199	0	0	0	0
351129	THE CITIZENS MUTUAL TEL. CO.	418,460	351,591	335,445	347,732	778,429	1,228,546	1,319,712	1,271,568	1,565,193
351130	CLARENCE TEL. CO., INC.	86,030	97,851	96,768	97,005	126,211	159,212	163,534	172,861	180,792
351132	CLEAR LAKE INDP. TEL. CO.	457,401	483,696	468,057	451,833	592,742	1,705,166	2,093,338	1,923,878	2,141,829
351133	C-M-L TEL. COOP. ASSN.	206,882	188,844	185,511	186,954	250,758	307,076	318,844	292,843	315,972
351134	COLO TEL. CO.	76,356	86,865	86,937	88,070	108,260	148,881	155,037	291,731	498,270
351136	COON CREEK TEL. CO.	69,875	79,110	79,314	79,625	98,213	118,568	121,548	133,933	155,325
351137	COON VALLEY COOP. TEL. ASSN., INC.	108,345	102,960	105,294	106,980	163,549	202,754	215,683	213,329	229,848
351139	COOP. TEL. CO.	227,836	224,364	229,236	219,848	322,615	397,121	405,417	404,652	450,978
351141	CORN BELT TEL. CO.	78,747	92,928	93,249	87,660	112,210	142,412	155,540	158,149	176,853

Table 3.30
Total High-Cost Support Payments by Study Area
(Dollars)

Study Area ID Code	Study Area Name	1998 Total	1999 Total	2000 Total	2001 Total	2002 Total	2003 Total	2004 Total	2005 Total	2006 Total
	IOWA (CONT.)									
351146	CUMBERLAND TEL. CO.	59,778	62,814	63,477	64,182	91,333	120,613	130,369	127,355	141,558
351147	DANVILLE MUT. TEL. CO.	106,486	117,444	121,044	119,981	149,994	184,630	187,661	185,546	215,202
351149	FARMERS MUTUAL COOP TEL CO- HARLAN	54,272	49,836	48,714	49,916	78,545	105,993	113,610	114,175	119,706
351150	DIXON TEL. CO.	72,105	81,948	84,147	85,471	107,903	136,550	141,778	148,500	210,030
351152	DUMONT TEL. CO.	165,701	202,269	193,137	191,566	272,774	328,347	385,562	350,412	453,873
351153	DUNKERTON TEL. COOP., INC.	90,776	94,527	94,587	92,668	114,880	140,228	152,119	149,304	170,259
351156	EAST BUCHANAN TEL. COOP.	169,572	181,521	182,724	194,710	261,875	744,405	866,624	1,197,435	948,411
351157	ELLSWORTH COOP. TEL. ASSN.	111,885	81,524	111,777	112,358	165,422	206,407	211,521	205,841	232,413
351158	MINBURN TELECOMMUNICATIONS, INC.	63,984	101,873	61,296	73,919	193,163	274,795	277,123	282,634	249,360
351160	FARMERS & BUSINESSMEN'S TEL. CO.	124,606	143,376	148,998	153,933	206,808	259,746	280,968	300,226	317,727
351162	FARMERS COOP. TEL. CO.-DYSART	142,166	161,772	158,736	161,433	207,277	261,771	276,568	293,394	301,569
351166	FARMERS & MERCHANTS MUTUAL TEL. CO.	95,374	97,104	91,113	92,539	117,022	139,500	141,487	148,608	272,067
351167	IOWA TELECOMM. SVCS. DBA IOWA TELECOM-NORTH	457,337	0	1,344,891	2,696,262	2,528,682	1,650,051	1,159,257	778,752	666,897
351168	FARMERS MUTUAL COOP TEL CO- HARLAN	425,553	350,397	374,127	369,913	590,471	804,114	766,840	764,208	821,424
351169	FARMERS MUTUAL COOP. TEL. CO.-MOULTON	65,554	74,004	76,059	79,142	106,685	138,355	146,756	149,939	169,236
351170	IOWA TELECOMM. SVCS. DBA IOWA TELECOM-SYSTEMS	0	0	271,590	1,926,114	1,604,418	1,096,521	782,811	497,229	415,176
351171	FARMERS MUTUAL TEL. CO.-JESUP	184,260	177,345	153,549	152,906	173,073	205,261	235,818	216,066	290,640
351172	FARMERS MUTUAL TEL. CO.-NORA SPRINGS	265,730	307,164	309,669	323,201	386,824	533,359	533,087	502,717	581,586
351173	FARMERS MUTUAL TEL. COOP.-SHELLSBURG	233,469	270,948	277,014	287,920	377,660	494,796	497,534	567,751	545,304
351174	FARMERS MUTUAL TEL. CO.-STANTON	177,910	177,390	184,584	181,778	272,890	373,162	378,094	378,523	415,425
351175	FARMERS TEL. CO.-BATAVIA	55,724	58,068	60,939	61,938	88,394	113,440	117,552	116,904	135,363
351176	FARMERS TEL. CO.-ESSEX	112,717	109,704	83,142	85,803	115,404	163,633	171,820	199,902	187,998
351177	FARMERS TEL. CO.-RICEVILLE	241,117	254,817	256,224	258,299	343,839	424,781	500,236	477,493	681,279
351178	IOWA TELECOMM. SVCS. DBA IOWA TELECOM	0	0	2,037,648	2,192,718	1,876,431	1,321,968	926,610	592,104	497,160
351179	FENTON COOP. TEL. CO.	56,578	53,901	56,088	58,564	85,056	110,272	112,581	108,630	123,039
351187	PARTNER COMMUNICATIONS COOPERATIVE	121,720	140,184	142,167	150,651	181,237	214,575	253,057	247,104	298,050
351188	GOLDFIELD TEL. CO.	70,554	81,012	78,894	78,044	121,324	132,137	140,093	127,590	159,534
351189	RIVER VALLEY TEL. COOP.	126,137	141,201	146,736	151,652	186,308	228,497	253,581	244,026	296,406
351191	GRAND MOUND COOP. TEL. ASSN.	70,746	77,553	77,868	79,690	99,230	128,186	138,560	142,425	149,928
351195	GRISWOLD COOP. TEL. CO.	248,792	267,279	269,826	283,007	370,663	497,530	549,076	619,140	633,693
351199	HAWKEYE TEL. CO.	59,334	65,082	66,690	70,377	94,738	118,397	120,616	126,336	137,289
351202	HOSPERS TEL. EXCHANGE, INC.	78,990	86,778	86,832	90,371	119,283	152,023	166,157	171,227	185,244
351203	HUBBARD COOP. TEL. ASSN.	78,790	89,523	89,154	91,032	115,256	148,775	153,244	166,264	174,117
351205	HUXLEY COMMUNICATIONS COOPERATIVE	173,423	205,245	199,401	202,859	252,471	310,263	341,502	349,784	407,394
351206	IAMO TEL. CO.-IA	109,944	105,819	103,509	103,430	145,514	186,527	189,479	187,397	190,131
351209	INTERSTATE 35 TEL. CO.	170,918	172,194	181,509	186,564	268,589	348,624	348,206	365,839	555,330
351212	JEFFERSON TEL. CO.-IA	178,872	313,590	294,201	285,809	329,354	408,513	401,262	426,517	405,972
351213	JORDAN SOLDIER VAL COOP. TEL. CO.	168,671	101,004	86,670	202,919	243,192	358,115	339,544	198,276	307,935
351214	KALONA COOP. TEL. CO.	172,896	176,676	359,037	373,070	396,377	675,967	620,165	686,603	659,400
351217	KEYSTONE FRMS. COOP. TEL. CO.	160,897	155,478	156,051	155,957	234,029	299,284	307,486	294,565	334,686
351220	LA PORTE CITY TEL. CO.	176,510	193,044	193,158	189,973	233,035	284,563	302,964	321,432	364,062
351222	LA MOTTE TEL. CO.	81,853	75,918	75,930	79,031	103,920	129,872	136,718	156,456	159,597
351223	LAUREL TEL. CO., INC.	51,901	47,403	46,734	47,234	72,084	97,427	90,608	94,555	76,920
351225	LEHIGH VALLEY COOP. TEL. ASSN.	217,903	237,393	240,684	243,026	325,849	404,167	468,591	478,795	548,385
351228	LONE ROCK COOP. TEL. CO.	53,378	50,004	52,605	54,438	79,348	94,456	96,912	86,185	104,829
351229	LOST NATION-ELWOOD TEL. CO.	51,925	79,848	155,283	268,137	281,057	439,838	457,808	469,237	541,398
351230	NORTHEAST IOWA TEL. CO.	225,976	253,743	244,245	246,001	314,620	399,937	411,237	452,484	465,753
351232	LYNNVILLE TELEPHONE COMPANY	53,859	61,701	133,257	233,577	90,187	255,357	533,132	207,470	368,982
351235	FARMERS MUTUAL COOP TEL CO- HARLAN	67,783	76,899	75,213	77,653	98,269	139,393	148,443	173,688	168,072
351237	MARNE & ELK HORN TEL. CO.	219,257	218,085	222,213	230,567	343,212	436,650	465,734	448,397	533,121
351238	MARTELLE COOP. TEL. ASSN.	54,128	48,156	51,240	53,555	80,303	96,530	100,667	90,527	106,284
351239	MASSENA TEL. CO.	109,315	106,377	109,455	112,244	169,465	218,277	225,257	222,306	242,586
351241	MECHANICSVILLE TEL. CO.	83,238	93,525	97,017	101,373	123,411	146,419	154,096	154,589	175,497
351242	MILES COOP. TEL. ASSN.	77,529	87,063	87,615	85,793	107,913	130,821	142,310	146,737	163,113
351243	MILLER TEL. CO.-IA	42,379	38,823	38,544	39,709	41,034	49,286	49,968	47,634	48,927
351245	MINBURN TEL. CO.	63,468	69,411	69,174	69,250	95,701	121,869	127,421	126,210	145,164
351246	MINERVA VALLEY TEL. CO., INC.	112,031	111,993	117,819	122,458	175,152	226,020	234,804	238,548	264,240
351247	MODERN COOP. TEL. CO.	202,616	184,494	187,149	189,704	266,539	336,104	328,263	312,596	355,089
351248	MONTEZUMA MUTUAL TEL. CO.	215,042	224,670	220,305	223,888	260,515	290,172	298,551	283,871	369,318
351250	MUTUAL TEL. CO. OF MORNING SUN	73,219	84,816	86,442	86,586	104,570	126,190	149,768	135,317	168,945
351251	MEDIAPOLIS TEL. CO.	230,494	269,433	273,492	271,668	327,833	393,889	407,180	408,581	469,950
351252	MUTUAL TEL. CO.	373,149	391,200	390,429	385,131	458,541	748,799	823,954	937,020	890,592

Table 3.30
Total High-Cost Support Payments by Study Area
(Dollars)

Study Area ID Code	Study Area Name	1998 Total	1999 Total	2000 Total	2001 Total	2002 Total	2003 Total	2004 Total	2005 Total	2006 Total
	IOWA (CONT.)									
351257	NORTH ENGLISH COOP. TEL. CO.	77,086	84,576	90,198	90,526	109,521	147,892	155,895	168,693	181,542
351259	NORTHERN IOWA TEL. CO.	395,348	389,775	386,835	394,821	596,087	757,920	774,963	778,242	825,753
351260	NORTHWEST IOWA TEL. CO., INC.	667,899	661,635	564,981	981,688	1,308,121	2,558,372	2,759,751	2,872,903	2,617,968
351261	NORTHWEST TEL. COOP.	209,604	192,156	194,901	200,624	306,977	386,501	404,022	431,952	446,547
351262	COMMUNICATIONS 1 NETWORK, INC.	73,291	82,110	85,224	83,390	108,712	215,214	225,297	272,485	255,933
351263	OGDEN TEL. CO.-IA	144,015	157,581	150,882	146,637	169,809	226,972	257,461	222,557	313,998
351264	OLIN TEL. CO., INC.	113,132	119,862	116,403	119,234	171,427	206,488	212,672	197,635	233,736
351265	ONSLOW COOP. TEL. ASSN.	52,109	47,109	48,642	49,754	70,879	88,327	89,890	87,167	90,387
351266	ORAN MUTUAL TEL. CO.	51,130	48,096	49,464	50,228	74,850	90,246	90,294	82,421	95,142
351269	PALO COOP. TEL. ASSN.	73,155	73,371	76,803	79,192	104,237	134,282	136,462	135,246	160,833
351270	PALMER MUTUAL TEL. CO.	53,538	50,373	51,750	54,820	82,377	107,647	109,987	106,801	114,384
351271	PANORA COOP. TEL. ASSN., INC.	163,605	157,455	167,436	184,962	269,559	353,602	325,489	323,322	372,366
351273	PEOPLES TEL. CO.-IA	87,479	98,430	101,736	102,053	126,684	162,724	192,401	197,004	220,953
351274	CENTURYTEL OF POSTVILLE, INC.	180,336	193,032	206,322	205,606	235,848	352,117	357,331	338,064	455,355
351275	PRAIRIEBURG TEL. CO., INC.	51,286	47,787	46,776	47,235	65,112	83,662	88,840	89,507	88,794
351276	PRESTON TEL. CO.	120,971	135,153	139,044	137,351	161,669	196,594	208,251	237,360	253,629
351277	RADCLIFFE TEL. CO., INC.	58,866	65,058	66,231	65,870	81,870	101,977	120,992	112,080	140,850
351278	READLYN TEL. CO.	77,093	85,116	83,928	84,586	106,417	156,735	218,176	268,463	352,047
351280	RINGSTED TEL. CO.	63,029	65,991	65,850	67,636	92,338	118,050	126,424	111,576	136,167
351282	ROCKWELL COOP. TEL. ASSN.	212,454	202,071	202,170	207,489	302,575	376,271	376,409	396,746	434,952
351283	ROYAL TEL. CO.	197,876	123,237	123,267	120,852	148,749	192,685	174,368	140,149	209,832
351284	RUTHVEN TEL. EXCH. CO.	69,669	101,298	102,642	105,425	126,440	156,854	167,768	173,823	183,009
351285	SAC COUNTY MUTUAL TEL. CO.	123,116	138,345	143,094	147,352	184,716	252,694	268,015	278,622	320,679
351291	SCHALLER TEL. CO.	302,894	264,132	280,125	277,715	442,109	595,356	593,657	616,207	696,168
351292	SEARSBORO TEL. CO.	278,845	100,500	92,739	160,111	325,833	424,668	196,319	(92,982)	236,379
351293	SHARON TEL. CO.	137,213	153,252	155,001	162,856	203,637	253,461	265,119	265,446	305,490
351294	SCRANTON TEL. CO.	68,782	76,347	82,110	85,649	106,658	142,506	143,648	145,902	169,437
351295	SHELL ROCK TEL. CO.	101,429	115,191	117,441	118,228	138,785	161,575	173,458	240,526	317,979
351297	HEART OF IOWA COMMUNICATIONS COOP.	351,554	310,596	315,576	325,376	497,653	660,642	871,824	795,585	1,015,863
351298	SOUTH SLOPE COOP. TEL. CO.	554,844	539,637	589,884	617,727	707,211	1,029,876	1,072,017	1,291,056	1,187,985
351301	SOUTHWEST TEL. EXCH., INC.	164,645	156,294	158,844	157,612	230,573	325,073	390,022	363,275	429,273
351302	SPRINGVILLE COOP. TEL. ASSN.	104,156	110,409	106,914	106,063	127,633	170,442	184,370	197,982	237,423
351303	COOPERATIVE TEL. EXCHANGE	108,891	105,465	105,084	104,981	158,522	199,165	207,660	198,307	220,665
351304	SWISHER TEL. CO.	87,305	103,338	105,654	106,357	128,111	163,492	169,069	189,979	219,891
351305	STRATFORD MUTUAL TEL. CO.	79,767	84,921	70,431	70,778	99,391	144,313	155,993	194,598	170,214
351306	SULLY TEL. ASSOC.	118,143	134,424	135,900	139,968	210,925	369,003	492,574	593,225	686,652
351307	SUPERIOR TEL. COOP.	57,900	53,235	48,918	49,573	65,233	85,032	85,080	81,234	85,962
351308	TEMPLETON TEL. CO.	53,282	52,698	56,778	60,295	91,028	116,121	117,387	116,843	138,246
351309	TERRIL TELEPHONE COOPERATIVE	160,698	101,973	122,247	120,620	151,984	230,990	238,010	201,107	262,935
351310	TITONKA TEL. CO.	64,947	74,121	75,744	76,246	101,444	127,462	132,027	139,657	152,616
351316	UNITED FARMERS TEL. CO.	114,981	98,325	87,633	119,507	163,135	236,074	268,986	290,183	299,154
351319	VAN BUREN TEL. CO., INC.	326,604	330,735	329,793	337,024	471,906	607,306	612,868	718,429	730,863
351320	VAN HORNE COOP. TEL. CO.	155,288	95,949	96,642	90,995	129,315	192,350	194,222	164,069	219,951
351322	VENTURA TEL. CO., INC.	65,377	81,801	84,192	79,002	95,646	121,278	115,030	119,657	124,596
351324	VILLISCA FARMERS TEL. CO.	145,491	155,661	155,976	166,987	206,075	249,592	266,198	278,079	311,904
351326	WALNUT TEL. CO.	87,653	97,224	101,355	103,175	131,257	167,816	179,055	184,704	206,967
351327	WEBB-DICKENS TEL. CORP.	82,414	105,660	130,830	131,094	144,232	127,301	152,113	95,777	144,018
351328	WEBSTER-CALHOUN COOP. TEL. ASSN.	786,573	697,089	737,277	761,469	1,183,355	1,469,339	1,457,160	1,568,076	1,577,436
351329	WELLMAN COOP. TEL. ASSN.	118,032	123,894	126,825	127,367	152,777	186,193	203,971	207,429	257,685
351331	WEST IOWA TEL. CO.	436,244	471,033	490,581	487,061	705,862	896,157	916,486	1,134,803	1,131,951
351332	WEST LIBERTY TEL. CO.	324,252	337,971	356,970	345,988	407,938	527,919	618,098	612,521	773,904
351334	WESTERN IOWA TEL. ASSN.	447,042	454,020	477,564	485,680	650,937	891,099	1,011,488	1,012,990	1,072,131
351335	WESTSIDE INDP. TEL. CO.	53,967	53,520	54,876	56,980	85,489	110,302	115,112	114,959	128,418
351336	WILTON TEL. CO.	160,401	160,257	172,314	166,713	202,668	260,554	268,173	275,280	299,454
351337	WINNEBAGO COOP. TEL. ASSN.-IA	806,792	815,430	808,074	852,086	1,272,651	1,683,768	1,787,643	1,902,622	1,969,071
351342	WOOLSTOCK MUT. TEL. ASSN.	53,652	49,551	47,745	47,610	72,083	88,300	88,849	77,556	89,172
351343	WYOMING MUTUAL TEL. CO.	74,889	85,635	90,111	93,533	121,256	148,069	152,271	163,909	171,840
351344	PRAIRIE TEL. CO., INC.	167,155	164,496	164,595	168,530	263,995	342,277	343,754	348,528	373,341
351346	ACE TEL. ASSN.-IA	717,629	736,080	786,858	849,223	827,965	763,514	502,758	480,210	421,536
351405	HILLS TEL. CO., INC.-IA	426,574	411,267	417,852	424,689	526,966	732,649	743,691	769,026	856,101
351407	KILLDUFF TELEPHONE COMPANY	0	0	0	0	0	0	2,517	34,962	42,582
351424	MABEL COOP. TEL. CO.-IA	175,136	164,178	169,623	172,563	259,131	334,716	338,421	362,958	358,977

Table 3.30
Total High-Cost Support Payments by Study Area
(Dollars)

Study Area ID Code	Study Area Name	1998 Total	1999 Total	2000 Total	2001 Total	2002 Total	2003 Total	2004 Total	2005 Total	2006 Total
	IOWA (CONT.)									
351888	GRAND RIVER MUT. TEL. CORP.-IA	559,236	469,974	467,529	485,054	545,957	631,905	656,269	624,319	748,788
355141	QWEST CORPORATION - IA	0	0	0	0	508,359	1,054,686	599,262	557,187	485,166
359001	CITY OF HAWARDEN DBA HITEC	0	0	0	13,658	108,425	120,069	96,300	40,007	121,059
359002	LAURENS MUNICIPAL COMMUNICATIONS UTILITY	0	0	0	0	0	0	0	7,317	7,524
359003	COON RAPIDS MUNICIPAL COMMUNICATIONS UTILITY	0	0	0	0	8,607	9,414	8,766	5,706	3,702
359004	WINNEBAGO COOPERATIVE TELEPHONE ASSOCIATION	0	0	0	20,580	38,886	29,826	21,165	14,148	11,991
359005	HEART OF IOWA COMMUNICATIONS COOPERATIVE	0	0	0	27,348	50,193	38,862	14,124	25,863	17,373
359006	INDEPENDENT NETWORKS, LC	0	0	0	4,515	7,479	7,608	927	855	2,982
359007	FARMERS & BUSINESS MEN'S TELEPHONE COMPANY DBA F&B COMMUNICATIONS	0	0	0	0	15,276	17,079	12,585	9,057	7,257
359008	SOUTH SLOPE COOPERATIVE	0	0	0	0	71,112	145,872	156,372	211,387	179,730
359009	COON CREEK TELECOMMUNICATIONS CORP.	0	0	0	0	34,032	26,739	19,377	14,967	12,885
359010	MIDWEST WIRELESS IOWA, LLC	0	0	0	0	216,880	2,701,089	3,013,097	4,853,795	6,372,693
359011	OMNITEL COMMUNICATIONS, INC.	0	0	0	0	8,883	0	16,248	13,878	11,577
359012	LOST NATION-ELWOOD TELEPHONE CO	0	0	0	0	4,707	7,521	5,367	3,552	2,964
359013	MANNING MUNICIPAL COMMUNICATIONS & TELEVISION	0	0	0	0	10,134	11,334	8,448	5,334	1,290
359014	GRUNDY CENTER MUNICIPAL UTILITIES	0	0	0	0	5,799	11,226	10,626	9,021	6,906
359015	HARLAN MUNICIPAL UTILITIES	0	0	0	0	3,609	6,882	13,326	10,647	4,464
359016	UNITED STATES CELLULAR	0	0	0	0	0	10,837,943	19,107,647	22,367,412	24,170,391
359017	WESTERN WIRELESS CORP.	0	0	0	0	6,339	515,037	611,744	318,259	314,295
359018	LOUISA COMMUNICATIONS	0	0	0	0	3,015	9,915	11,061	966	4,617
359020	GOLDFIELD ACCESS NETWORK	0	0	0	0	0	0	2,052	3,075	2,475
359022	COMMUNITY CABLE TELEVISION COMPANY OF O'BRIEN COUNTY	0	0	0	0	3,279	44,183	75,443	116,373	128,709
359023	REINBECK MUNICIPAL TELECOMMUNICATIONS UTILITY	0	0	0	0	2,505	4,554	6,545	4,155	0
359027	IOWA WIRELESS SERVICES, L.P.	0	0	0	0	10,222	151,388	162,418	208,600	167,775
359028	MAC WIRELESS, LLC	0	0	0	0	1,412	19,043	32,309	36,910	41,781
359029	SOUTHEAST WIRELESS, INC.	0	0	0	0	1,086	31,000	63,058	76,282	84,294
359030	COOPERATIVE TELEPHONE CO.	0	0	0	0	1,894	19,074	24,972	38,450	36,891
359031	OLIN TELEPHONE CO., INC.	0	0	0	0	0	24,703	46,129	46,275	73,164
359032	CST COMMUNICATIONS, INC	0	0	0	0	5,510	23,719	22,596	57,972	75,243
359033	MONTEZUMA MUTUAL TELEPHONE CO.	0	0	0	0	485	5,437	17,137	21,316	28,035
359034	MILL VALLEY WIRELESS	0	0	0	0	0	837	14,968	13,526	15,003
359036	EAST BUCHANAN TELEPHONE COOPERATIVE	0	0	0	0	0	37,166	114,760	148,552	329,802
359037	KCTC PCS	0	0	0	0	0	53,096	137,991	173,363	125,253
359038	SHARON TELEPHONE COMPANY	0	0	0	0	1,790	14,645	26,503	36,771	37,881
359039	WELLMAN COOP. TELEPHONE ASSOC.	0	0	0	0	2,842	36,565	68,214	78,817	88,719
359041	WAPSI WIRELESS, LLC	0	0	0	0	8,932	96,263	219,983	125,319	270,792
359042	BENTON/LINN WIRELESS LLC	0	0	0	0	15,627	219,885	326,341	451,157	513,027
359043	NORTHEAST IOWA TELEPHONE CO.	0	0	0	0	2,249	29,369	54,604	65,357	71,274
359044	COMMUNITY DIGITAL WIRELESS, LLC	0	0	0	0	1,017	20,996	49,470	51,106	51,084
359045	SEI WIRELESS LLC	0	0	0	0	91	9,855	22,633	15,426	13,641
359046	CEDAR COUNTY PCS, LLC	0	0	0	0	0	79,098	131,158	143,918	156,375
359047	BROOKLYN MUTUAL TELEPHONE CO.	0	0	0	0	498	4,793	10,840	12,287	17,415
359048	OSAGE MUNICIPAL TELECOMMUNICATIONS UTILITY	0	0	0	0	0	0	0	5,922	3,216
359051	GUTHRIE TELECOMMUNICATIONS NETWORK, INC.	0	0	0	0	0	7,422	8,292	5,841	5,340
359052	HUXLEY COMMUNICATIONS COOPERATIVE	0	0	0	0	0	3,735	(834)	0	3,153
359053	IOWA RSA NO. 2 LIMITED PARTNERSHIP	0	0	0	0	0	24,562	77,226	75,451	90,951
359054	RSA 1 LIMITED PARTNERSHIP	0	0	0	0	0	119,185	510,476	444,464	685,713
359056	NSP, LC DBA CELLCOM	0	0	0	0	0	84,029	141,384	(2,555)	0
359057	IOWA RSA #12, LLC DBA CELLCOM	0	0	0	0	0	116,450	113,421	22,876	0
359058	IOWA RSA #3, LLC DBA CELLCOM	0	0	0	0	0	30,491	259,537	(64,411)	0
359059	FARMERS MUTUAL TELEPHONE COMPANY-HARLAN	0	0	0	0	0	15,795	148,246	182,148	188,946
359060	NPCR, INC.	0	0	0	0	0	58,041	607,643	822,056	961,569
359064	GREAT LAKES OF IOWA, INC.	0	0	0	0	0	9,291	103,961	68,665	231,894
359069	ALGONA MUNICIPAL UTILITIES	0	0	0	0	0	0	2,889	6,327	1,455
359070	IOWA RSA 7	0	0	0	0	0	0	0	847,306	1,249,065
359071	IOWA RSA 8	0	0	0	0	0	0	0	1,311,541	1,836,234
359072	IOWA RSA 10	0	0	0	0	0	0	0	1,154,550	1,493,634
359075	BARNES CITY COOPERATIVE TELEPHONE COMPANY	0	0	0	0	0	0	0	0	2,619
359081	D-C COMMUNICATIONS	0	0	0	0	0	0	0	0	7,644
359082	FMTC WIRELESS	0	0	0	0	0	0	0	0	9,312
359083	DUMONT WIRELESS	0	0	0	0	0	0	0	0	3,390
359086	ROCKWELL COOPERATIVE TELEPHONE ASSOCIATION WIRELESS	0	0	0	0	0	0	0	0	10,758

Table 3.30
Total High-Cost Support Payments by Study Area
(Dollars)

Study Area ID Code	Study Area Name	1998 Total	1999 Total	2000 Total	2001 Total	2002 Total	2003 Total	2004 Total	2005 Total	2006 Total
	IOWA (CONT.)									
359087	BALDWIN NASHVILLE TELEPHONE COMPANY WIRELESS	0	0	0	0	0	0	0	0	3,798
359088	ONSLOW COOPERATIVE TELEPHONE ASSOCIATION WIRELESS	0	0	0	0	0	0	0	0	2,502
TOTAL	KANSAS	59,007,494	64,603,071	67,053,729	81,025,797	94,416,663	111,477,724	129,565,850	178,684,268	185,405,229
411317	UNITED TELEPHONE COMPANY OF EASTERN KANSAS	10,663,525	10,422,996	8,870,001	8,645,802	9,762,612	10,354,208	10,375,089	10,257,711	8,533,293
411746	BLUE VALLEY TELEPHONE COMPANY	1,268,482	1,501,113	2,125,218	3,282,648	4,081,962	4,403,737	4,620,153	5,151,973	4,870,464
411756	COLUMBUS TELEPHONE COMPANY	216,927	241,149	240,120	240,590	180,788	60,958	139,421	338,388	195,726
411758	COUNCIL GROVE TEL. CO.	181,887	186,987	175,695	204,637	410,749	836,975	1,046,322	1,720,153	2,081,901
411761	CUNNINGHAM TELEPHONE CO. INC.	479,360	956,280	985,026	898,337	881,806	992,380	924,164	1,140,577	1,151,133
411764	ELKHART TELEPHONE COMPANY INC.	747,626	682,962	656,448	657,737	787,699	982,102	1,150,897	1,093,336	1,328,190
411777	GOLDEN BELT TELEPHONE ASSN. INC.	977,099	1,029,936	886,236	2,160,317	3,573,429	5,192,529	6,045,800	5,901,313	6,151,368
411778	GORHAM TELEPHONE COMPANY INC.	103,763	94,950	94,320	97,988	121,601	264,853	336,083	402,871	394,167
411780	HAVILAND TELEPHONE COMPANY INC.	666,069	607,311	664,842	678,206	1,813,125	3,303,291	4,480,673	5,333,366	5,337,594
411781	H & B COMMUNICATIONS INC.	471,549	496,965	450,741	489,783	581,903	615,849	606,196	739,727	910,638
411782	HOME TELEPHONE COMPANY INC.	801,517	1,090,923	974,919	1,337,739	1,440,385	1,726,907	2,039,155	1,939,663	1,960,062
411785	J. B. N. TELEPHONE COMPANY INC.	1,744,221	1,912,983	2,286,765	2,222,679	2,357,138	2,338,240	2,313,386	2,023,680	1,947,084
411788	KANOKLA TEL. ASSOC. INC.- KS	1,034,403	1,399,287	1,982,592	2,227,576	2,628,823	3,585,939	3,857,118	4,252,962	4,275,984
411791	LA HARPE TELEPHONE COMPANY INC.	74,910	77,316	111,387	94,774	118,875	167,004	219,517	162,109	335,316
411801	MADISON TELEPHONE, LLC	408,620	436,977	447,315	443,860	502,536	720,735	1,004,049	1,077,563	998,562
411807	MOKAN DIAL, INC.- KS	1,388,170	1,860,594	1,945,473	1,995,153	2,322,476	2,210,671	1,999,418	1,552,411	1,648,218
411808	MOUNDRIDGE TEL. CO.	959,101	1,242,603	1,208,820	1,587,317	2,002,855	2,423,549	2,565,153	2,638,110	2,579,934
411809	MUTUAL TELEPHONE COMPANY	135,250	190,830	197,208	227,343	313,133	585,441	627,234	659,020	593,202
411814	PEOPLES TELECOMMUNICATIONS, LLC	748,675	868,410	993,612	1,157,034	1,453,623	1,982,768	2,048,778	2,581,263	2,250,333
411817	PIONEER TELEPHONE ASSOCIATION INC.	4,532,829	5,176,353	4,824,774	6,742,922	7,720,973	8,776,557	8,668,502	9,330,109	9,114,603
411818	CRAW-KAN TELEPHONE COOP INC- KS	832,545	1,154,088	1,262,448	1,538,652	2,416,973	3,600,922	3,954,683	4,727,106	4,554,351
411820	RAINBOW TEL COOPERATIVE ASSN INC.	404,237	375,453	327,849	753,361	1,541,088	2,419,193	2,824,216	2,658,953	2,751,108
411826	RURAL TEL. SERVICE CO.,INC.	6,477,487	6,169,428	7,114,353	8,134,817	9,347,853	11,558,348	15,124,470	17,920,599	18,618,399
411827	S & T TEL. COOP. ASSN.	2,953,848	2,969,598	3,336,171	3,438,775	3,895,448	5,204,105	5,818,175	7,047,467	7,077,465
411829	S & A TEL. CO.,INC.	810,255	1,010,691	1,070,490	1,058,269	1,208,237	1,213,849	1,218,046	1,221,708	1,220,511
411831	SOUTH CENTRAL TEL. ASSN. INC.-KS	1,646,464	1,960,572	1,609,866	2,295,448	3,046,069	3,452,007	3,016,264	4,364,508	4,162,773
411833	SOUTHERN KANSAS TEL. CO.,INC.	2,177,345	2,772,516	2,714,289	4,183,680	5,496,067	6,625,733	6,428,316	7,143,933	6,141,336
411835	SUNFLOWER TEL. CO.,INC.	2,264,277	2,606,427	3,037,644	3,187,105	3,513,002	3,235,737	3,082,157	2,101,554	1,955,316
411839	TRI-COUNTY TEL. ASSN. INC.-KS	669,106	618,783	607,713	701,888	789,794	886,896	1,942,670	2,028,951	4,650,108
411840	TWIN VALLEY TEL. INC.-KS	643,190	601,101	560,148	590,967	934,400	1,354,705	1,679,019	2,118,859	2,861,643
411841	UNITED TELEPHONE ASSN. INC.	1,582,384	1,673,826	2,055,348	2,489,163	2,961,428	4,201,186	5,249,110	5,926,040	5,382,960
411842	UNITED TELEPHONE CO OF KS	6,860,894	7,828,644	8,735,919	12,090,792	10,241,979	5,772,631	7,750,971	8,075,811	6,356,628
411845	WAMEGO TELEPHONE COMPANY INC.	395,604	417,369	421,038	353,020	769,696	1,308,558	2,219,415	2,582,537	2,475,021
411847	WHEAT STATE TELEPHONE, INC.	844,022	965,259	890,454	967,091	1,552,252	2,389,481	2,436,248	2,266,425	2,144,103
411849	WILSON TELEPHONE COMPANY INC.	887,732	1,176,648	1,097,607	1,047,067	1,215,504	1,198,090	1,354,649	1,365,631	2,074,611
411852	ZENDA TELEPHONE COMPANY INC.	179,394	183,003	204,900	208,844	261,513	271,132	234,357	220,768	283,611
411957	THE UTC OF MO DBA UTC OF SE. KS	730,095	832,365	684,804	813,795	846,503	936,905	1,019,163	680,454	960,762
412030	TOTAH TELEPHONE CO. INC.	1,044,632	810,375	851,532	730,858	710,998	898,679	762,036	980,214	1,227,444
415214	SOUTHWESTERN BELL-KANSAS	0	0	349,644	1,043,796	463,620	732,399	546,753	523,401	499,833
419001	WESTERN WIRELESS	0	0	0	5,967	147,749	2,686,535	3,541,914	4,764,002	3,388,653
419002	SPRINT SPECTRUM LP / PHILLIECO LP (DBA SPRINT PCS)	0	0	0	0	0	5,940	2,175,192	2,306,244	2,243,733
419003	RCC MINNESOTA, INC.	0	0	0	0	0	0	87,271	3,191,435	4,014,573
419007	NEX-TECH, INC.	0	0	0	0	0	0	82,809	164,778	192,879
419008	H&B CABLE SERVICE, INC.	0	0	0	0	0	0	0	0	1,659
419010	NEX-TECH WIRELESS, LLC	0	0	0	0	0	0	0	0	8,508
419905	ALLTEL COMMUNICATIONS (WIRELESS KS)	0	0	0	0	0	0	1,950,838	36,006,585	43,499,469
TOTAL	KENTUCKY	24,460,486	19,501,563	29,807,009	36,026,757	57,147,036	59,773,467	72,026,073	83,600,068	97,011,282
260396	BALLARD RURAL TEL. COOP. CORP., INC.	594,752	572,898	521,994	545,132	736,832	1,042,523	1,104,568	1,293,161	1,290,171
260398	BRANDENBURG TEL. CO., INC.	1,413,015	1,229,436	1,228,935	1,151,192	1,492,020	2,175,270	2,309,335	2,516,821	2,389,524
260401	DUO COUNTY TEL. COOP., INC.	639,360	648,105	1,871,936	1,679,020	2,865,324	3,856,201	4,277,781	4,945,729	4,814,478
260402	ALLTEL KENTUCKY, INC.	616,684	403,056	367,041	528,305	723,617	507,858	212,403	(205,134)	471,816
260406	FOOTHILLS RURAL TEL. COOP. CORP., INC.	872,028	805,533	900,780	2,554,722	2,599,848	3,829,605	4,037,904	5,581,259	4,949,214
260408	GEARHEART COMM. DBA COALFIELDS TEL. CO.	451,680	427,209	443,439	459,928	564,403	821,824	917,789	963,695	1,120,659
260411	LESLIE COUNTY TEL. CO., INC.	2,186,465	2,251,365	2,350,722	2,213,173	2,293,369	2,064,390	1,898,130	1,773,698	1,771,188
260412	LEWISPORT TEL. CO., INC.	152,040	143,496	136,407	127,867	147,185	185,727	201,970	197,359	255,093
260413	LOGAN TEL. COOP., INC.	580,154	590,316	580,521	1,101,959	2,309,518	3,562,415	3,520,771	3,320,023	3,457,461
260414	MOUNTAIN RURAL TEL. COOP. CORP., INC.	761,061	798,465	877,014	907,628	996,427	1,336,395	1,667,533	1,662,113	1,895,490

Table 3.30
Total High-Cost Support Payments by Study Area
(Dollars)

Study Area ID Code	Study Area Name	1998 Total	1999 Total	2000 Total	2001 Total	2002 Total	2003 Total	2004 Total	2005 Total	2006 Total
	KENTUCKY (CONT.)									
260415	PEOPLES RURAL TEL. COOP. CORP.	481,791	474,768	477,204	477,176	1,813,044	2,980,368	3,213,880	4,059,568	4,268,181
260417	SALEM TEL. CO.	184,659	178,437	170,271	166,539	179,795	213,432	234,700	219,288	283,413
260418	SOUTH CENTRAL RURAL TEL. COOP. CORP., INC.	1,425,483	1,297,332	1,392,396	2,565,944	5,094,016	7,964,472	7,890,186	7,810,411	8,879,976
260419	THACKER/GRIGSBY TEL. CO., INC.	563,342	568,593	546,579	545,704	772,305	1,062,698	1,187,923	1,348,997	1,480,974
260421	WEST KY. RURAL TEL. COOP. CORP., INC.	1,223,001	1,369,542	1,450,236	1,490,186	1,877,867	2,557,296	4,352,086	6,617,391	6,763,770
265061	CINCINNATI BELL-KY	0	0	289,692	488,751	613,098	590,967	1,025,457	986,018	1,080,080
265182	SOUTH CENTRAL BELL-KY	2,067,617	466,392	5,396,907	6,241,908	10,971,876	9,409,115	16,731,183	16,417,135	16,831,578
269001	SOUTHEAST TELEPHONE, INC.	0	0	0	0	0	15,999	189,612	420,111	518,545
269002	NPCR, INC.	0	0	0	0	0	0	2,293	1,698,874	2,306,741
269004	CINERGY COMMUNICATIONS COMPANY	0	0	0	0	0	0	55,953	145,337	143,215
269006	NORTH CENTRAL COMMUNICATIONS	0	0	0	0	0	0	28,476	111,417	115,597
269007	EAST KENTUCKY NETWORK, LLC DBA APPALACHIAN WIRELESS	0	0	0	0	0	0	0	589,913	3,752,129
269008	BLUEGRASS CELLULAR	0	0	0	0	0	0	0	5,490,405	12,002,843
269690	KENTUCKY ALLTEL, INC. - LEXINGTON	985,784	516,948	4,928,277	8,861,844	10,349,712	10,132,012	14,425,749	13,613,708	12,534,433
269691	KENTUCKY ALLTEL, INC. - LONDON	9,261,570	6,759,672	5,876,658	3,919,779	10,746,780	5,464,900	2,540,391	2,022,771	673,452
269905	AMERICAN CELLULAR CORP.	0	0	0	0	0	0	0	0	2,961,261
TOTAL	LOUISIANA	65,332,257	63,648,414	72,467,664	80,748,606	87,583,016	91,029,193	102,251,432	111,240,784	126,771,702
270423	CENTURYTEL OF CENTRAL LA, LLC	7,351,034	7,437,978	7,638,939	7,815,210	8,348,891	8,538,895	8,093,038	7,590,324	6,804,954
270424	CENTURYTEL OF SOUTHEAST LA, INC.	3,833,844	3,568,050	3,725,871	3,831,262	3,631,163	3,139,343	2,726,463	2,344,302	2,141,352
270425	CAMERON TEL. CO.-LA	3,683,900	3,543,993	3,357,966	4,409,036	5,463,504	6,309,748	6,596,720	6,662,106	7,105,437
270426	CAMPTI-PLEASANT HILL TEL. CO.	272,374	378,573	383,559	451,944	1,261,828	2,052,391	2,058,885	2,117,972	1,932,138
270427	CENTURYTEL OF CHATHAM, LLC	1,993,641	2,334,312	2,628,594	2,495,963	2,580,130	2,196,084	1,837,231	1,811,285	1,653,699
270428	DELCAMBRE TEL. CO.	127,212	129,105	133,620	140,231	152,148	171,212	179,815	163,134	226,566
270429	EAST ASCENSION TELEPHONE COMPANY, LLC	4,719,654	4,612,377	5,613,345	6,095,313	7,513,262	10,292,703	10,649,764	11,391,041	15,033,030
270430	ELIZABETH TEL. CO., INC.	1,724,332	1,704,360	1,946,109	2,577,005	2,877,060	3,419,410	3,409,081	3,325,042	3,534,711
270431	CENTURYTEL OF NORTHWEST LA, INC.	4,136,124	4,277,460	4,764,354	4,814,981	4,770,939	4,480,660	3,882,455	3,652,980	3,249,465
270432	KAPLAN TEL. CO.	395,661	393,249	406,467	694,901	1,748,669	1,797,966	2,173,044	2,243,368	2,238,402
270433	LAFOURCHE TELEPHONE COMPANY, L.L.C.	4,177,948	4,239,135	4,044,336	4,105,876	4,774,461	4,467,622	4,125,325	3,811,400	3,836,532
270434	CENTURYTEL OF EVANGELINE, LLC	15,841,926	16,391,592	17,744,559	17,720,661	18,437,796	18,097,717	17,221,739	16,523,886	15,170,895
270435	NORTHEAST LOUISIANA TEL. CO., INC.	694,491	768,477	965,127	960,250	1,168,097	1,208,613	1,035,315	1,027,181	1,027,551
270436	CENTURY TEL. OF NORTH LOUISIANA, LLC	4,217,808	4,398,591	4,544,853	4,248,863	4,143,326	3,792,832	3,720,914	3,499,115	3,297,723
270438	RESERVE TEL. CO.	753,264	733,011	676,668	692,186	1,237,415	1,405,330	1,389,691	1,401,210	1,353,282
270439	CENTURYTEL OF RINGGOLD, LLC	646,381	586,965	605,004	609,196	644,354	648,076	612,281	547,609	488,895
270440	CENTURYTEL OF EAST LA, LLC	2,004,933	1,860,219	1,807,869	1,776,267	1,696,118	1,578,139	1,430,959	1,353,941	1,168,275
270441	STAR TEL. CO., INC.	2,841,188	2,265,837	2,209,275	2,612,120	2,868,792	3,360,967	3,596,406	3,678,948	3,697,164
270442	CENTURYTEL OF SOUTHWEST LA, LLC	4,030,799	4,025,130	3,825,420	3,892,259	3,949,581	3,987,858	3,752,317	3,363,146	3,243,969
275183	SOUTH CENTRAL BELL-LA	1,885,743	0	5,445,729	10,805,082	10,315,482	10,083,627	9,665,634	9,405,195	9,162,825
279001	CENTENNIAL BEAUREGARD CELLULAR LLC	0	0	0	0	0	0	9,100,078	10,402,774	10,744,350
279002	CENTENNIAL CALDWELL CELLULAR CORP.	0	0	0	0	0	0	944,796	993,996	969,453
279003	CENTENNIAL HAMMOND CELLULAR LLC	0	0	0	0	0	0	1,344,369	1,606,495	1,811,730
279004	CENTENNIAL MOREHOUSE CELLULAR LLC	0	0	0	0	0	0	69,275	61,367	84,699
279005	CENTENNIAL LAFAYETTE COMMUNICATIONS LLC	0	0	0	0	0	0	1,224,035	1,235,338	1,161,210
279006	NPCR, INC.	0	0	0	0	0	0	174,721	848,133	1,203,645
279008	SPRINT SPECTRUM, LP	0	0	0	0	0	0	0	610,375	483,870
279009	ALLTEL COMMUNICATIONS, INC.	0	0	0	0	0	0	926,547	2,292,738	1,128,381
279010	ACADIANA CELLULAR GENERAL PARTNERSHIP	0	0	0	0	0	0	310,534	6,731,739	21,650,502
279012	KAPLAN TELEPHONE CO. DBA PACE COMMUNICATIONS	0	0	0	0	0	0	0	544,644	1,166,997
TOTAL	MAINE	18,175,357	18,968,121	32,099,073	30,927,750	29,496,861	30,558,142	30,021,020	28,811,889	30,209,536
100002	OXFORD WEST TEL. CO.	761,347	792,645	922,020	833,352	1,050,353	1,325,064	1,116,388	1,320,626	1,315,002
100003	LINCOLNVILLE TEL. CO.	1,260,199	1,085,196	1,150,635	1,124,862	1,063,211	1,068,372	1,143,951	1,101,210	1,296,072
100004	CHINA TEL. CO.	508,205	545,385	682,866	694,068	758,170	668,485	769,687	658,445	673,344
100005	COBBOSSEECONTEE TEL. CO.	79,254	85,953	87,018	105,240	133,394	177,162	186,513	208,994	209,802
100007	ISLAND TEL. CO.	565,713	630,681	608,574	623,668	651,718	653,199	540,759	531,702	430,314
100010	HAMPDEN TEL. CO.	202,845	163,665	162,714	175,431	200,627	244,596	274,866	245,352	280,842
100011	HARTLAND & ST. ALBANS TEL. CO.	690,173	607,218	597,195	595,787	585,758	501,801	461,423	331,674	334,686
100015	COMMUNITY SERVICE TEL. CO.	762,435	758,460	828,300	781,053	782,046	1,005,387	1,040,149	1,114,037	1,321,131
100019	OXFORD COUNTY TEL. & TELE. CO.	575,412	618,654	698,916	688,831	864,447	1,052,712	1,060,936	1,092,546	1,256,889
100020	PINE TREE TEL. & TELE. CO.	551,376	557,595	568,830	546,971	721,271	860,989	881,788	880,926	935,688
100022	SACO RIVER TEL. & TELE. CO.	664,293	582,015	551,565	538,978	613,139	818,073	1,009,191	1,122,901	1,046,220
100024	SOMERSET TEL. CO.	2,611,584	2,762,373	2,892,201	2,765,710	2,556,144	2,259,716	1,830,758	1,227,336	1,547,181

Table 3.30
Total High-Cost Support Payments by Study Area
(Dollars)

Study Area ID Code	Study Area Name	1998 Total	1999 Total	2000 Total	2001 Total	2002 Total	2003 Total	2004 Total	2005 Total	2006 Total
	MAINE (CONT.)									
100025	STANDISH TEL. CO.	2,115,542	1,944,957	1,847,895	2,371,869	3,003,615	3,148,812	3,912,588	2,998,338	3,221,304
100027	UNION RIVER TEL. CO.	626,236	798,924	840,153	792,934	942,939	947,289	1,015,977	875,887	901,179
100029	UNITY TEL. CO., INC.	1,035,276	976,995	1,146,570	1,163,211	1,263,953	1,319,551	1,420,873	1,501,929	1,506,759
100031	WARREN TEL. CO.	404,250	383,970	366,975	409,174	343,432	392,635	486,181	357,326	349,971
100034	WEST PENOBSCOT TEL. & TEL. CO.	444,329	419,391	503,649	433,050	409,154	339,882	285,556	157,968	293,658
103313	NORTHLAND TEL. CO. OF MAINE	3,095,412	3,999,747	4,948,986	5,297,685	5,862,022	5,524,587	6,692,119	4,938,403	5,332,317
103315	MID MAINE TELECOM, INC.	1,206,362	1,254,297	1,486,428	1,386,749	1,851,049	1,780,140	1,483,718	1,861,032	1,282,830
105111	VERIZON NEW ENGLAND INC. DBA VERIZON MAINE	15,114	0	11,207,583	9,599,127	5,840,421	5,637,378	2,166,074	2,006,523	1,813,854
109001	RCC MINNESOTA, INC.	0	0	0	0	0	832,312	2,241,525	4,278,734	3,634,496
109002	UNITED STATES CELLULAR CORPORATION	0	0	0	0	0	0	0	0	1,225,996
TOTAL	MARYLAND	569,028	596,790	2,580,717	4,657,430	4,704,481	3,451,702	2,936,899	4,326,582	4,362,789
180216	ARMSTRONG TEL. CO. OF MD	569,028	596,790	596,295	905,339	1,149,319	1,775,005	1,762,588	1,898,295	1,818,132
185030	VERIZON MARYLAND INC.	0	0	1,984,422	3,752,091	3,555,162	1,676,697	1,174,311	2,428,287	2,543,559
189002	BUDGET PHONE, INC.	0	0	0	0	0	0	0	0	1,098
TOTAL	MASSACHUSETTS	489,687	641,841	1,285,080	1,657,924	1,340,972	2,120,262	2,493,872	3,634,062	2,707,494
110036	GRANBY TEL. & TELE. CO.-MA	274,023	358,341	330,282	430,807	817,653	1,480,252	950,056	1,268,719	443,379
110037	RICHMOND TEL. CO.	215,664	283,500	272,916	438,435	395,063	467,690	446,344	476,831	407,532
115112	VERIZON NEW ENGLAND INC DBA VERIZON MASS.	0	0	681,882	788,682	128,256	172,320	1,097,472	1,888,512	1,856,583
TOTAL	MICHIGAN	31,188,240	34,738,875	39,393,036	40,442,672	45,278,445	45,932,413	49,185,840	53,574,560	58,786,707
310542	ALLBAND COMM. COOP.	0	0	0	0	0	0	0	0	0
310669	ALLENDALE TEL. CO.	400,527	490,407	485,871	396,246	457,606	494,691	427,330	431,849	444,180
310671	CENTURY TEL. MIDWEST, INC.	5,070,229	6,331,413	7,613,589	7,527,510	7,715,566	6,777,714	6,435,012	6,158,604	5,962,758
310672	COMM. CORP. OF MICHIGAN	478,163	598,920	654,381	611,552	666,454	694,408	648,785	593,544	669,918
310675	BARAGA TEL. CO.	392,115	394,710	401,997	415,715	549,909	651,724	792,849	870,359	944,202
310676	BARRY COUNTY TEL. CO.	526,863	507,423	496,671	494,113	576,739	676,860	653,811	782,094	887,889
310677	ISLAND TEL. CO.	660,735	598,329	595,716	496,086	435,987	368,712	276,164	175,806	239,796
310678	BLANCHARD TEL. ASSOC., INC.	147,204	146,070	143,574	136,330	157,684	216,421	284,785	306,395	337,272
310679	BLOOMINGDALE TEL. CO.	909,866	922,818	794,814	852,923	1,205,925	1,093,096	1,282,214	1,242,812	1,159,545
310680	CHIPPEWA COUNTY TEL. CO.	529,842	663,459	675,675	764,411	658,384	621,218	589,610	467,988	474,063
310682	FRONTIER COMM. OF MICHIGAN, INC.	169,743	273,561	292,194	318,663	317,599	314,808	320,359	317,520	298,716
310683	CARR TEL. CO.	208,456	207,168	271,905	226,847	217,767	317,742	291,916	371,791	482,886
310685	CHATHAM TEL. CO.-MI	752,136	806,022	840,567	838,785	819,373	836,121	719,519	551,693	771,726
310688	CLIMAX TEL. CO.	376,428	254,709	123,993	123,573	138,376	196,575	185,363	204,786	226,044
310689	CENTURYTEL OF UPPER MICHIGAN	1,004,541	1,437,471	2,712,765	2,971,489	3,275,035	3,585,858	3,352,852	3,025,529	3,005,631
310691	DEERFIELD FARMERS TEL. CO.	1,428,137	1,597,761	1,652,565	1,706,683	1,939,101	2,223,604	2,187,980	2,222,770	2,304,213
310692	DRENTHE TEL. CO.	75,443	84,198	86,019	84,093	103,004	141,925	142,090	164,838	159,192
310694	FARMERS MUT. OF CHAPIN DBA CHAPIN TEL. CO.	80,131	89,592	91,767	85,959	103,866	142,330	166,986	146,010	180,048
310695	VERIZON NORTH INC.-MI	1,562,275	541,116	525,228	145,413	69,474	138,186	311,295	411,861	473,544
310702	CENTURY TEL. OF MICHIGAN, INC.	5,033,784	6,137,820	7,995,864	8,161,530	8,375,251	7,206,142	7,216,344	6,979,859	7,475,787
310703	KALEVA TEL. CO.	269,375	299,667	308,712	307,912	374,669	490,107	518,910	593,735	603,303
310704	ACE TEL. CO. OF MI, INC.	876,387	1,004,868	1,014,780	1,009,771	1,227,762	1,472,325	1,494,907	1,758,125	1,814,031
310705	CENTURY TELEPHONE OF NORTHERN MICHIGAN, INC.	234,672	241,488	241,749	975,888	786,914	846,686	542,839	635,139	644,736
310708	LENNON TEL. CO.	188,661	195,636	189,012	166,983	558,142	1,018,034	1,090,769	1,240,055	1,259,373
310711	MIDWAY TEL. CO.	330,050	440,304	428,973	506,647	590,345	683,285	639,381	651,596	666,888
310713	HIAWATHA TEL. CO.	1,714,862	1,697,097	1,504,005	1,604,081	1,492,900	1,334,014	993,197	1,043,556	1,170,237
310714	OGDEN TEL. CO.	160,797	129,408	147,738	131,355	159,430	300,195	285,214	272,273	283,845
310717	ONTONAGON COUNTY TEL. CO.	530,523	823,290	930,027	917,902	891,005	934,897	812,440	847,093	799,941
310720	PENINSULA TEL. CO.-MI	154,983	171,057	384,765	456,681	507,485	556,047	526,765	453,930	451,287
310721	PIGEON TEL. CO.	852,370	811,821	965,319	921,401	1,142,980	1,185,340	1,252,653	1,574,286	1,405,632
310725	SAND CREEK TEL. CO.	121,292	126,210	134,313	126,533	151,505	199,048	233,243	243,937	287,382
310726	SHIAWASSEE TEL. CO.	662,876	807,102	919,830	912,620	1,078,324	1,123,294	1,102,863	1,152,753	1,134,084
310728	SPRINGPORT TEL. CO.	349,719	315,615	330,882	400,725	533,256	760,538	715,780	803,105	638,466
310732	UPPER PENINSULA TEL. CO.	3,869,048	4,132,470	3,989,391	4,041,550	4,360,073	4,708,559	4,724,401	4,890,989	5,182,359
310734	WALDRON TEL. CO.	111,303	255,318	285,060	283,233	351,652	450,561	466,169	447,240	391,377
310735	WESTPHALIA TEL. CO.	101,089	104,955	104,757	104,034	133,830	180,262	199,135	218,352	222,168
310737	WINN TEL. CO.	285,523	351,714	366,183	401,875	382,546	451,323	729,675	547,213	607,359
310738	WOLVERINE TEL. CO.	568,092	747,888	692,385	804,872	775,867	767,776	520,007	909,000	530,502
313033	VERIZON NORTH INC.-MI (ALLTEL)	0	0	0	0	1,195,908	218,667	(111,318)	35,712	41,547
315090	MICHIGAN BELL TEL. CO.	0	0	0	0	0	0	0	0	0

Table 3.30
Total High-Cost Support Payments by Study Area
(Dollars)

Study Area ID Code	Study Area Name	1998 Total	1999 Total	2000 Total	2001 Total	2002 Total	2003 Total	2004 Total	2005 Total	2006 Total
	MICHIGAN (CONT.)									
319001	RFB CELLULAR, INC.	0	0	0	10,688	800,750	1,453,589	1,279,488	(53,173)	0
319005	THUMB CELLULAR LIMITED PARTNERSHIP	0	0	0	0	0	13,645	727,557	853,645	908,175
319006	CENTENNIAL MICHIGAN RSA 6 CELLULAR CORP.	0	0	0	0	0	1,858	109,319	(34,277)	97,035
319007	CENTENNIAL MICHIGAN RSA 7 CELLULAR CORP.	0	0	0	0	0	7,414	107,495	54,893	124,650
319008	MICHIANA METRONET, INC. - MI	0	0	0	0	0	70,364	548,360	512,804	499,842
319009	NPI-OMNIPOINT WIRELESS, LLC	0	0	0	0	0	6,450	126,822	1,863	0
319010	ALLTEL COMMUNICATIONS, INC.	0	0	0	0	0	0	3,219,891	6,291,572	8,528,151
319012	AMERICAN CELLULAR CORP. (MI)	0	0	0	0	0	0	0	0	506,439
319912	DOBSON CELLULAR SYSTEMS, INC. (MI)	0	0	0	0	0	0	44,614	2,203,036	3,490,488
TOTAL	MINNESOTA	37,439,032	41,442,858	48,130,605	49,793,043	65,892,881	80,638,979	94,331,448	113,352,024	120,796,116
361123	CITIZENS TEL CO OF MN DBA FRONTIER COMM OF MN	0	0	1,379,427	1,725,657	5,132,688	2,798,259	717,906	788,259	779,559
361337	WINNEBAGO COOP. TEL. ASSN.-MN	204,761	186,516	183,096	188,421	247,724	314,942	325,707	327,943	325,515
361346	ACE TEL. ASSN.-MN	972,285	976,761	1,032,177	1,023,121	1,329,563	1,737,050	1,404,265	1,764,035	1,607,382
361347	ALBANY MUTUAL TEL. ASSN., INC.	284,499	294,840	297,633	318,512	404,856	464,092	479,557	525,474	592,635
361348	WILDERNESS VALLEY TELEPHONE COMPANY, INC.	9,549	10,548	22,128	22,024	25,178	36,430	39,124	37,497	37,986
361350	ARVIG TEL. CO.	1,557,251	2,294,958	2,498,973	2,604,978	2,941,659	2,814,221	2,636,806	2,710,219	2,892,906
361353	CITY OF BARNESVILLE TEL. CO.	127,801	129,111	127,533	132,430	172,580	244,195	228,612	257,459	276,606
361356	BENTON COOP. TEL. CO.	357,072	367,539	363,333	378,353	489,838	648,121	676,530	848,917	794,976
361357	BLACKDUCK TEL. CO.	411,124	362,310	356,232	321,113	389,655	372,256	425,164	490,661	702,600
361358	BLUE EARTH VALLEY TEL. CO.	579,032	591,852	558,993	570,860	676,813	829,168	942,104	1,102,827	1,173,327
361362	BRIDGEWATER TEL. CO.	575,520	643,170	691,359	664,253	705,604	1,075,683	1,161,835	1,139,465	1,213,980
361365	CALLAWAY TEL. CO.	60,707	56,388	55,485	53,500	76,534	99,160	105,812	106,482	111,441
361367	FRONTIER COMM. OF MINNESOTA, INC.	0	0	0	0	259,509	1,457,328	462,528	1,410,456	874,917
361370	CLARA CITY TEL. EXCH. CO.	258,185	326,649	321,663	312,938	450,387	381,447	357,651	289,062	401,169
361372	CLEMENTS TEL. CO.	51,483	46,785	46,776	47,636	66,254	93,780	83,495	93,533	85,776
361373	CONSOLIDATED TEL. CO.-MN	666,902	699,696	701,739	720,967	916,161	1,069,235	1,143,289	1,353,621	1,487,010
361374	ARROWHEAD COMM. CORP.	318,862	374,367	422,346	443,473	380,072	345,112	309,331	284,226	273,876
361375	MID-COMMUNICATIONS, INC. DBA HICKORYTECH	750,759	780,801	768,528	755,807	1,287,772	1,713,202	1,606,258	1,638,615	2,131,431
361380	DELAVAN TEL. CO.	61,838	58,965	57,339	61,066	85,503	107,813	105,373	106,194	111,030
361381	DUNNELL TEL. CO., INC.	61,863	56,826	53,631	48,751	75,365	99,184	101,237	101,709	105,561
361383	EAGLE VALLEY TEL. CO.	75,640	84,189	167,130	149,918	157,080	139,146	123,229	92,559	81,153
361384	EASTON TEL. CO.	56,730	52,185	51,075	51,230	72,172	93,898	95,900	91,759	99,318
361385	EAST OTTER TAIL TEL. CO.	1,136,124	1,366,551	2,756,454	2,093,590	4,224,354	4,625,946	4,824,022	6,316,764	5,104,053
361386	ECKLES TEL. CO.	291,735	402,219	295,491	284,569	308,601	616,211	970,029	934,893	972,150
361387	EMILY COOP. TEL. CO.	272,131	339,276	341,967	295,569	367,471	450,318	448,279	427,591	463,608
361389	FARMERS MUTUAL TEL. CO.-BELLINGHAM	227,405	200,028	206,025	216,104	325,658	390,346	402,823	363,084	431,541
361390	FEDERATED TEL. COOP.	380,396	379,293	393,219	327,420	515,631	663,431	691,821	706,853	768,168
361391	FELTON TEL. CO., INC.	234,016	240,378	231,966	241,269	263,205	249,737	165,543	150,936	126,591
361395	GARDEN VALLEY TEL. CO.	1,158,585	1,320,798	1,249,347	1,509,587	2,022,398	2,246,770	2,509,749	2,703,865	3,141,618
361396	GARDONVILLE COOP. TEL. ASSN.	314,909	322,812	296,106	298,088	398,313	500,689	571,466	672,295	645,603
361399	GRANADA TEL. CO.	91,611	97,269	94,404	82,398	78,465	77,798	71,908	79,560	63,540
361401	HALSTAD TEL. CO.	485,717	443,829	437,262	444,161	534,086	685,606	691,098	664,746	688,626
361403	FEDERATED UTILITIES, INC. DBA HANCOCK TEL. CO	77,661	78,717	83,046	83,099	116,098	159,513	174,600	192,810	196,620
361404	HARMONY TEL. CO.	140,868	142,662	144,048	148,603	200,527	257,664	253,197	271,284	291,690
361405	HILLS TEL. CO., INC.-MN	165,467	146,403	142,692	151,995	202,922	271,404	269,127	280,761	289,314
361408	HOME TEL. CO.-MN	235,621	262,149	258,111	267,353	315,167	374,774	371,913	390,539	423,150
361409	HUTCHINSON TELEPHONE COMPANY	535,608	543,948	560,088	582,609	518,743	528,663	601,371	662,597	640,524
361410	JOHNSON TELEPHONE COMPANY	1,063,327	1,125,537	1,165,989	1,359,305	1,513,186	1,814,967	1,830,314	1,889,557	2,025,018
361412	KASSON & MANTORVILLE TEL. CO.	325,656	317,532	314,049	275,351	331,929	452,438	455,051	640,615	625,257
361413	MID STATE TEL. CO. DBA KMP TEL. CO.	232,268	233,493	224,097	214,787	284,354	374,112	385,832	439,013	472,458
361414	LAKEDALE TELEPHONE COMPANY	951,207	1,078,983	1,014,498	957,113	1,029,038	1,083,422	1,094,850	1,057,914	1,142,874
361419	LISMORE COOPERATIVE TELEPHONE CO.	56,981	48,138	51,918	54,411	84,550	108,911	106,678	109,273	114,936
361422	LONSDALE TELEPHONE COMPANY	115,296	110,880	110,469	119,936	171,882	232,088	197,501	251,742	267,915
361423	LOWRY TELEPHONE COMPANY, LLC	91,455	105,123	105,015	106,571	136,740	159,249	162,428	170,219	182,733
361424	MABEL COOPERATIVE TELEPHONE CO.- MN	132,063	130,479	138,444	138,256	194,933	256,650	254,309	258,078	275,373
361425	CHRISTENSEN COMM. CO. DBA MADELIA TEL. CO.	160,803	170,367	178,233	196,357	225,515	228,733	192,445	169,252	284,874
361426	MANCHESTER-HARTLAND TELEPHONE CO.	108,562	98,529	96,471	105,008	159,954	210,460	210,859	209,760	212,205
361427	MANKATO CITIZENS TELEPHONE CO DBA HICKORYTECH	1,805,613	1,505,757	1,477,557	1,264,331	1,251,415	1,377,217	1,500,499	1,781,209	1,663,050
361430	MELROSE TELEPHONE COMPANY	595,183	618,780	636,867	575,695	723,793	886,860	970,633	1,198,435	1,341,369
361431	MIDWEST TEL. CO.	316,257	343,542	338,787	343,801	417,705	544,886	572,756	654,024	598,893
361433	MID STATE TELEPHONE COMPANY	772,089	944,316	967,371	983,380	1,059,283	1,092,276	778,346	1,162,542	1,301,868

Table 3.30
Total High-Cost Support Payments by Study Area
(Dollars)

Study Area ID Code	Study Area Name	1998 Total	1999 Total	2000 Total	2001 Total	2002 Total	2003 Total	2004 Total	2005 Total	2006 Total
	MINNESOTA (CONT.)									
361437	MINNESOTA LAKE TELEPHONE COMPANY	72,570	79,116	76,920	83,161	99,266	116,602	122,345	157,991	165,888
361439	MINNESOTA VALLEY TEL. CO. INC.	165,564	157,803	161,799	162,569	239,809	309,211	304,039	316,699	324,105
361440	CANNON VALLEY TELECOM, INC.	269,907	290,091	258,489	236,381	341,509	496,036	497,520	586,596	580,725
361442	NEW ULM TELECOM, INC.	354,660	357,987	357,882	354,059	876,561	1,700,883	1,239,582	1,155,911	1,093,338
361443	LORETEL SYSTEMS, INC.	644,291	645,258	656,607	636,321	860,616	1,301,706	1,320,439	1,583,803	1,643,397
361445	CENTURYTEL OF MINNESOTA, INC.	952,307	3,528,957	6,872,523	7,802,038	8,734,770	10,835,638	10,038,278	9,839,148	10,349,919
361448	OSAKIS TELEPHONE COMPANY	167,556	178,086	189,231	184,957	217,005	278,947	285,248	301,579	319,653
361450	PARK REGION MUTUAL TEL. CO.	571,449	591,078	563,370	562,358	627,021	845,427	939,507	894,961	1,047,819
361451	PAUL BUNYAN RURAL TEL. COOP.	2,025,700	1,801,827	1,639,191	1,936,864	2,250,250	3,542,506	4,499,172	5,403,817	6,263,727
361453	PEOPLES TELEPHONE COMPANY - MN	692,267	955,557	987,735	1,135,179	1,247,736	1,277,104	1,126,622	1,116,642	1,166,355
361454	PINE ISLAND TELEPHONE COMPANY	381,695	411,573	454,857	417,455	512,081	907,818	843,717	768,672	776,034
361456	UNITED TELEPHONE CO OF MINN	3,368,620	2,972,688	2,243,523	2,101,737	2,117,499	2,949,271	3,103,920	2,259,774	1,383,606
361472	REDWOOD COUNTY TEL. CO.	568,249	620,037	625,230	633,675	852,336	1,080,174	1,130,866	1,288,703	1,316,823
361474	ROTHSAY TELEPHONE COMPANY INC.	63,550	71,196	75,180	71,735	96,489	141,070	138,329	155,508	161,172
361475	RUNESTONE TEL. ASSN.	506,422	490,419	527,754	547,304	735,852	896,584	922,477	979,872	1,098,189
361476	SACRED HEART TEL. CO.	60,214	66,462	67,869	69,450	87,890	117,524	121,401	134,454	137,496
361479	SCOTT RICE TEL. CO. DBA INTEGRA TELECOM	804,417	870,492	914,529	899,961	914,385	1,178,847	1,302,774	1,448,891	1,338,738
361482	SHERBURNE COUNTY RURAL TEL. CO.	584,847	536,352	529,569	511,112	695,233	1,016,534	1,241,441	1,421,946	1,089,786
361483	SLEEPY EYE TEL. CO.	538,024	383,955	553,101	389,072	719,274	1,084,587	1,171,955	1,384,632	818,388
361485	SPRING GROVE COOP TEL CO	167,395	180,090	188,760	190,957	242,777	294,344	281,214	294,112	320,397
361487	STARBUCK TEL. CO.	125,955	128,898	128,550	127,166	144,575	188,440	200,553	216,481	237,504
361491	TWIN VALLEY-ULEN TEL CO INC.	1,007,647	1,372,584	1,712,490	1,614,073	1,865,937	1,992,237	1,589,527	1,889,079	1,540,740
361494	UPSALA COOPERATIVE TELEPHONE ASSN.	91,574	101,763	97,428	108,411	146,494	170,426	185,883	206,304	227,517
361495	VALLEY TEL. CO.-MN	258,941	172,968	191,898	196,974	233,885	350,290	357,825	289,488	411,444
361499	CROSSLAKE TELEPHONE COMPANY	183,651	192,831	212,787	210,718	268,431	329,160	297,863	311,196	306,699
361500	NORTHERN TELEPHONE COMPANY OF MN	30,595	27,285	26,652	27,577	25,531	29,639	31,162	27,614	30,060
361501	WEST CENTRAL TELEPHONE ASSN.	367,193	397,167	767,088	1,482,808	1,686,588	1,938,503	2,133,998	2,126,507	2,201,514
361502	WESTERN TELEPHONE COMPANY	212,404	218,991	220,728	228,233	302,540	372,968	403,095	436,878	463,953
361505	WIKSTROM TELEPHONE COMPANY INC.	911,957	817,845	855,420	844,340	1,364,588	1,714,410	1,738,816	1,851,509	1,915,371
361507	WINSTED TELEPHONE COMPANY	130,437	133,326	130,698	130,442	150,382	176,163	179,368	209,634	273,492
361508	WINTHROP TEL. CO.	105,430	111,456	120,426	122,394	151,446	191,877	189,466	240,225	248,793
361510	WOODSTOCK TELEPHONE COMPANY	270,059	240,303	241,128	234,616	350,737	441,327	452,416	462,205	452,685
361512	WOLVERTON TELEPHONE COMPANY	53,008	48,537	49,122	48,552	61,062	79,838	80,143	80,022	82,392
361515	ZUMBROTA TELEPHONE COMPANY	177,567	185,220	177,564	171,175	192,003	268,238	259,676	287,538	280,911
361654	INTERSTATE TELECOMMUNICATIONS COOP., INC.-MN	198,700	219,897	223,617	234,712	289,554	395,832	427,055	458,717	495,741
365142	QWEST CORPORATION - MN	0	0	0	0	0	0	0	0	0
367123	CITIZENS TEL CO OF MN DBA FRONTIER COMM OF MN	437,733	372,519	564,303	674,723	1,767,111	1,734,312	1,009,342	462,036	841,107
369001	WESTERN WIRELESS	0	0	0	94,060	94,567	194,250	2,333,673	3,960,743	4,037,673
369002	MIDWEST WIRELESS COMMUNICATIONS, LLC	0	0	0	0	10,209	1,379,390	6,416,737	14,804,640	17,896,188
369004	RCC MINNESOTA	0	0	0	0	0	461,911	10,086,154	13,045,181	14,307,723
369005	WIRELESS ALLIANCE, LLC	0	0	0	0	0	4,094	66,690	57,425	39,357
369909	AMERICAN CELLULAR CORPORATION (MN)	0	0	0	0	0	0	0	0	2,193,924
369911	CELLULAR MOBILE SYSTEMS	0	0	0	0	0	0	0	63,708	0
TOTAL	MISSISSIPPI	26,793,296	26,773,044	132,785,751	141,139,843	170,586,927	170,300,475	187,668,196	209,250,553	250,332,675
280446	BAY SPRINGS TEL. CO., INC.	2,503,626	2,356,401	2,416,914	2,549,310	2,848,988	3,938,708	4,224,396	6,086,357	6,127,041
280447	BRUCE TEL. CO.-MS	229,704	246,663	308,448	514,810	1,032,978	1,248,741	1,493,901	1,339,741	1,500,378
280448	CALHOUN CITY TEL. CO., INC.	329,040	696,600	895,395	1,035,607	1,101,434	1,141,343	979,784	932,417	862,245
280451	DECATUR TEL. CO., INC.-MS	178,380	181,332	189,399	187,069	196,642	241,881	249,530	242,449	306,198
280452	DELTA TEL. CO., INC.	1,492,748	1,752,831	2,280,360	2,283,453	2,416,413	2,271,444	2,224,080	2,120,328	2,158,029
280453	ALLTEL MISSISSIPPI, INC.	1,906,484	2,017,593	2,334,267	2,655,298	2,373,710	2,267,920	1,883,606	1,872,711	1,910,631
280454	FRANKLIN TEL. CO., INC.-MS	2,130,935	2,380,473	3,570,042	3,782,252	5,005,664	5,488,283	5,997,989	6,008,163	6,482,742
280455	FULTON TEL. CO., INC.	556,125	559,857	552,429	511,134	1,052,564	994,476	1,318,831	1,076,544	1,348,842
280456	GEORGETOWN TELE. CO., INC.	423,728	724,716	662,265	702,250	694,753	724,994	791,994	895,310	942,030
280457	LAKESIDE TEL. CO., INC.	258,725	272,178	293,928	316,905	380,254	520,755	569,250	680,137	632,640
280458	CENTURYTEL OF NORTH MISSISSIPPI, INC.	4,707,829	4,917,249	5,758,209	6,535,859	7,704,645	8,099,332	8,102,353	8,015,827	8,250,900
280460	FRONTIER COMM. OF MISSISSIPPI, INC.	491,976	504,864	495,066	484,469	567,905	688,324	771,350	789,240	1,003,116
280461	NOXAPATER TEL. CO.	605,426	529,464	404,787	486,429	546,561	542,371	500,321	537,763	635,439
280462	MOUND BAYOU TEL. & COMM., INC.	135,734	107,688	126,015	134,361	438,803	301,220	520,398	487,602	525,285
280466	SLEDGE TEL. CO., INC.	360,089	411,348	450,402	564,439	533,302	889,840	638,629	765,624	797,880
280467	SMITHVILLE TEL. CO.	105,630	115,449	117,996	119,854	145,332	171,431	181,055	186,726	228,003
283301	SOUTHEAST MISSISSIPPI TEL. CO.	1,623,526	1,977,804	2,169,330	2,385,668	2,474,257	2,427,464	2,236,090	2,163,240	2,228,235

Table 3.30
Total High-Cost Support Payments by Study Area
(Dollars)

Study Area ID Code	Study Area Name	1998 Total	1999 Total	2000 Total	2001 Total	2002 Total	2003 Total	2004 Total	2005 Total	2006 Total
	MISSISSIPPI (CONT.)									
285184	SOUTH CENTRAL BELL-MISSISSIPPI	8,654,158	6,917,604	109,660,332	115,794,162	119,955,078	113,848,341	113,558,295	112,719,943	104,454,437
287449	MYRTLE TEL. CO., INC.	99,433	102,930	100,167	96,514	119,791	154,437	171,226	185,995	194,577
289001	CELLULAR SOUTH LICENSE, INC.	0	0	0	0	20,997,855	22,113,585	25,150,398	37,479,534	46,808,579
289002	RCC HOLDINGS, INC.	0	0	0	0	0	2,083,305	3,674,928	4,507,076	4,702,935
289003	DIXIENET COMMUNICATIONS	0	0	0	0	0	129,074	264,332	467,890	531,633
289004	CENTENNIAL CLAIRBORNE CELLULAR CORP.	0	0	0	0	0	0	1,137,116	1,399,158	1,730,674
289005	CENTENNIAL CELLULAR TRI-STATE OPERATING PARTNERSHIP - MS	0	0	0	0	0	0	712,919	716,745	984,870
289006	NPCR, INC.	0	0	0	0	0	0	885,213	807,565	969,249
289007	WS TELECOM, INC.	0	0	0	0	0	13,206	202,752	260,082	282,617
289008	SPRINT SPECTRUM, LP	0	0	0	0	0	0	3,029,952	3,536,642	4,449,278
289009	COMMUNIGROUP OF JACKSON, INC.	0	0	0	0	0	0	64,695	74,200	110,821
289010	ALLTEL COMMUNICATIONS, INC.	0	0	0	0	0	0	4,522,045	7,304,610	8,342,056
289011	TELEPAK NETWORKS, INC.	0	0	0	0	0	0	38,627	84,334	81,151
289012	DIALOG TELECOMMUNICATIONS, INC.	0	0	0	0	0	0	0	28,155	121,103
289013	MEGAGATE BROADBAND, INC.	0	0	0	0	0	0	2,925	6,647	21,021
289912	AT&T WIRELESS (MS)	0	0	0	0	0	0	1,569,216	5,471,798	40,608,040
TOTAL	MISSOURI	47,215,940	50,654,082	65,568,381	73,681,087	84,316,081	92,171,760	91,063,244	85,145,512	88,558,278
420463	BPS TELEPHONE COMPANY	468,188	519,150	942,750	854,456	724,424	805,736	812,823	632,094	812,658
420472	CASS COUNTY TELEPHONE COMPANY	2,035,004	2,285,721	3,332,964	3,499,359	4,304,290	4,397,957	3,094,873	(936)	3,215,817
421151	SPECTRA COMMUNICATIONS GROUP, LLC	0	0	3,466,040	8,318,496	11,992,507	15,477,963	15,311,160	14,852,489	15,379,992
421206	IAMO TELEPHONE COMPANY - MO	229,455	223,476	223,410	211,442	326,610	428,317	445,414	449,670	463,944
421759	CRAW-KAN TELEPHONE COOP INC - MO	386,799	384,003	384,147	389,208	561,509	767,412	786,476	889,866	877,389
421807	MOKAN DIAL, INC.- MO	203,680	382,554	366,255	464,094	482,140	466,209	539,827	427,859	438,639
421860	ALMA COMMUNICATIONS COMPANY DBA ALMA TEL. CO.	57,984	57,933	59,661	60,273	86,507	112,233	120,108	120,091	158,961
421864	CHARITON VALLEY TELEPHONE CO.	3,724,220	4,410,843	4,456,404	5,096,406	4,552,440	5,117,640	5,259,732	5,911,086	6,196,914
421865	CITIZENS TELEPHONE CO - MISSOURI	1,079,289	1,256,223	1,270,305	1,154,443	1,669,918	2,001,829	1,997,821	2,218,129	1,949,091
421866	OZARK TELEPHONE COMPANY	398,991	376,989	778,623	1,246,599	1,389,253	1,557,089	1,438,672	1,221,264	1,437,633
421874	ELLINGTON TELEPHONE COMPANY	276,416	265,179	259,764	303,917	426,894	852,091	838,690	1,404,480	1,118,100
421876	FARBER TELEPHONE COMPANY	58,498	58,551	55,230	53,197	69,615	85,801	86,365	79,200	81,690
421882	FIDELITY TELEPHONE COMPANY	2,154,053	1,776,747	1,447,854	1,454,392	1,586,277	1,632,432	1,733,518	1,722,705	1,783,068
421885	ALLTEL MISSOURI INC.	7,811,556	9,318,813	9,603,489	9,604,236	8,793,732	6,919,620	3,654,468	3,233,544	2,859,051
421886	GOODMAN TEL. CO.	399,909	348,729	377,658	335,075	483,839	857,808	861,085	934,327	1,085,241
421887	GRANBY TEL CO - MISSOURI	238,788	271,878	266,355	276,961	1,066,162	1,493,607	1,762,273	2,094,961	1,556,424
421888	GRAND RIVER MUTUAL TEL CORP - MO	2,599,040	2,402,799	2,449,380	2,537,447	2,719,530	3,013,423	3,475,919	4,534,967	5,080,683
421890	GREEN HILLS TELEPHONE CORP.	448,335	1,567,230	1,555,995	1,765,248	1,929,610	2,064,198	2,412,381	2,856,567	3,118,368
421893	CHOCTAW TELEPHONE COMPANY	78,144	85,974	85,467	87,715	102,424	132,119	142,342	142,188	163,077
421900	KLM TEL. CO.	234,586	228,444	238,104	261,668	366,380	442,416	431,179	417,984	477,318
421901	KINGDOM TELEPHONE COMPANY	1,506,119	1,331,412	1,298,970	1,487,799	1,968,719	2,186,889	2,360,319	2,463,378	2,493,036
421908	LE-RU TELEPHONE COMPANY	921,738	1,007,550	1,243,278	1,406,138	1,432,721	1,880,745	2,380,973	2,874,273	2,681,970
421912	MCDONALD COUNTY TELEPHONE CO.	132,539	983,742	843,690	1,191,732	1,641,136	2,124,129	2,289,134	2,136,510	2,307,123
421914	MARK TWAIN RURAL TELEPHONE CO.	1,985,727	1,987,443	1,937,388	2,217,798	2,395,829	3,676,078	3,297,797	2,867,934	2,774,160
421917	MID-MISSOURI TELEPHONE CO.	1,289,634	2,445,135	2,975,649	3,765,569	3,498,996	3,931,971	3,173,750	2,946,503	3,239,964
421920	MILLER TELEPHONE COMPANY - MO	127,876	132,546	134,199	124,168	377,977	471,057	605,828	686,194	580,083
421927	NEW FLORENCE TELEPHONE CO.	59,859	62,958	59,667	124,502	88,275	280,515	170,239	(64)	256,533
421928	NEW LONDON TEL. CO.	276,031	296,997	310,188	302,128	283,493	255,782	208,600	203,580	251,796
421929	HOLWAY TELEPHONE COMPANY	396,695	550,527	522,459	502,435	511,081	472,392	457,588	366,356	431,976
421931	NORTHEAST MISSOURI RURAL TEL. CO.	1,684,078	1,520,400	1,669,293	1,571,990	2,026,960	2,556,043	3,381,804	3,283,951	3,936,660
421932	LATHROP TELEPHONE COMPANY	133,191	147,384	133,335	137,088	160,786	194,325	212,116	206,011	277,602
421934	ORCHARD FARM TELEPHONE COMPANY	349,428	280,890	265,371	250,328	218,822	169,609	133,656	137,442	116,442
421935	OREGON FARMERS MUTUAL TEL. CO.	105,113	116,340	158,271	167,905	326,143	611,664	596,478	836,415	727,494
421936	PEACE VALLEY TELEPHONE CO.	74,763	73,002	78,807	77,176	95,655	131,686	155,806	135,331	158,964
421942	ROCK PORT TEL. CO.	218,141	232,041	261,900	252,730	315,266	451,403	453,598	503,627	508,863
421945	SENECA TEL. CO.	311,256	306,507	307,503	304,553	358,174	560,217	1,253,682	1,254,140	1,320,432
421949	STEELVILLE TEL. EXCH. INC.	1,542,029	1,788,540	1,824,057	2,176,395	2,873,474	2,973,247	3,282,616	3,612,843	3,500,181
421951	STOUTLAND TELEPHONE COMPANY	556,924	789,846	969,105	874,052	765,843	684,902	609,006	691,071	795,399
421957	UNITED TELEPHONE CO. OF MISSOURI	1,745,055	1,784,772	4,487,391	7,947,063	7,654,347	7,657,025	7,195,626	6,192,003	5,200,002
425213	SOUTHWESTERN BELL-MISSOURI	0	0	1,866,417	3,784,311	2,643,603	4,116,351	3,253,464	3,251,763	3,110,970
429001	MARK TWAIN COMMUNICATIONS, CO.	0	0	0	59,280	85,728	66,954	79,696	71,214	81,162
429002	FIDELITY COMMUNICATIONS SERVICES I INC	0	0	0	0	4,473	8,819	7,797	8,838	6,609
429004	GREEN HILLS AREA CELLULAR	0	0	0	0	0	0	80,823	39,837	34,680
429784	CENTURYTEL OF MISSOURI, LLC (CENTRAL)	856,669	1,687,440	5,119,710	1,246,002	1,409,322	2,155,596	5,335,436	774,639	775,803

Table 3.30
Total High-Cost Support Payments by Study Area
(Dollars)

Study Area ID Code	Study Area Name	1998 Total	1999 Total	2000 Total	2001 Total	2002 Total	2003 Total	2004 Total	2005 Total	2006 Total
	MISSOURI (CONT.)									
429785	CENTURYTEL OF MISSOURI, LLC (BELLE-HERMAN)	802,418	741,978	623,313	606,669	662,124	981,330	865,034	1,313,428	1,042,923
429786	CENTURYTEL OF MISSOURI, LLC (SOUTHERN)	3,532,151	1,951,020	1,828,571	401,850	5,266,821	2,423,501	1,424,901	1,787,202	1,562,667
429787	CENTURYTEL OF MISSOURI, LLC (SOUTHWEST)	5,725,571	4,214,376	5,029,994	4,726,794	3,616,251	2,523,630	2,592,351	2,358,558	2,130,726
TOTAL	MONTANA	42,065,201	43,346,418	45,254,916	51,694,230	62,832,464	66,314,404	72,153,213	76,730,706	76,954,333
482235	BLACKFOOT TEL. COOPERATIVE INC.	2,887,484	2,703,666	3,445,149	3,376,944	4,253,324	4,876,142	4,862,675	4,416,678	5,027,622
482241	HOT SPRINGS TEL. CO.	248,894	400,689	406,728	376,972	423,410	529,685	562,825	538,313	595,323
482242	INTERBEL TEL. COOPERATIVE INC.	2,374,742	2,299,647	2,440,866	2,429,323	2,766,396	3,032,527	3,135,685	3,302,681	3,216,228
482244	LINCOLN TEL. CO. INC.	146,475	193,377	245,958	234,259	272,018	257,370	316,488	277,111	340,644
482246	MID-RIVERS TEL. COOPERATIVE INC.	5,616,891	5,802,717	5,767,131	6,039,567	6,111,671	6,282,938	6,153,154	6,372,953	5,877,114
482247	NEMONT TELEPHONE COOP.- MONTANA	5,049,728	5,027,166	5,098,512	5,494,304	5,661,152	5,332,145	4,381,477	5,274,647	4,397,277
482248	NORTHERN TEL. COOP INC.- MT	887,615	994,479	978,399	910,392	1,359,521	1,416,727	1,476,944	1,526,370	1,611,159
482249	CENTURYTEL OF MONTANA, INC.	857,480	998,823	1,134,558	1,418,856	1,647,413	3,044,439	2,243,294	4,494,727	3,155,904
482250	PROJECT TEL. CO.	2,300,858	2,488,656	2,368,188	2,437,829	2,710,815	3,059,870	3,516,784	3,578,999	3,564,837
482251	RANGE TEL. COOP INC.-MT	2,366,037	2,109,690	2,076,138	2,170,510	2,150,451	1,997,903	1,889,669	2,173,229	1,680,606
482252	RONAN TEL. CO.	321,888	361,503	339,489	320,235	389,476	517,186	608,343	710,346	669,807
482254	SOUTHERN MONTANA TEL. CO.	655,962	751,617	698,952	735,065	750,802	807,532	768,424	773,406	782,115
482255	3-RIVERS TEL. COOPERATIVE INC.	6,302,285	5,938,056	6,336,462	7,159,356	8,229,530	9,089,408	8,417,029	8,198,833	7,529,025
482257	TRIANGLE TEL. COOPERATIVE ASSN. INC.	1,480,416	1,135,968	1,162,380	1,438,232	2,151,640	2,665,692	3,571,335	4,173,538	4,342,869
483308	CLARK FORK TELECOMMUNICATIONS, INC.	4,068,258	4,755,720	5,417,862	6,283,520	6,720,252	6,301,107	6,119,097	4,892,965	4,813,467
483310	CENTRAL MONTANA COMMUNICATIONS, INC.	3,420,721	3,546,363	3,625,893	3,579,902	3,524,592	3,523,766	3,821,217	3,909,248	4,450,494
484322	CITIZENS TEL CO OF MT DBA FRONTIER COMM OF MT	1,893,902	2,173,953	2,138,016	2,769,272	2,523,103	2,225,600	1,694,805	1,211,988	1,333,488
485104	QWEST CORPORATION - MT	1,185,565	1,664,328	1,574,235	4,330,032	10,716,024	10,732,143	17,421,339	16,851,518	16,321,270
489001	MID-RIVERS TEL. COOP.	0	0	0	189,660	470,874	608,109	1,090,176	1,160,290	1,292,383
489003	3 RIVERS TELEPHONE COOPERATIVE, INC.	0	0	0	0	0	14,115	102,453	149,568	194,941
489004	WESTERN WIRELESS - MT	0	0	0	0	0	0	0	2,643,971	4,724,389
489005	CABLE & COMMUNICATIONS CORPORATION	0	0	0	0	0	0	0	99,327	1,033,371
TOTAL	NEBRASKA	19,868,058	21,377,097	23,729,919	26,378,585	31,464,331	44,359,887	49,170,267	55,889,730	56,780,682
371128	CITIZENS TEL CO OF NE DBA FRONTIER COMM OF NE	0	0	459,531	805,032	897,150	628,587	1,168,461	1,157,664	1,160,832
371516	ARAPAHOE TELEPHONE COMPANY	622,183	709,995	889,278	885,564	1,308,539	1,736,856	1,699,759	1,655,862	1,586,103
371517	ARLINGTON TELEPHONE COMPANY	352,358	310,413	326,268	346,734	377,428	402,755	451,570	417,822	456,171
371518	ELSIE COMMUNICATIONS, INC.	144,429	263,550	401,601	518,048	651,766	730,637	706,629	762,562	666,804
371524	BLAIR TELEPHONE COMPANY	830,628	1,272,894	1,116,849	1,024,297	1,309,920	1,674,513	1,681,379	2,438,095	1,951,383
371525	THREE RIVER TELCO	455,940	400,575	493,293	688,562	720,398	900,257	936,236	997,225	885,504
371526	CAMBRIDGE TELEPHONE COMPANY - NE	582,034	590,595	590,778	611,921	623,526	640,821	569,015	669,827	553,866
371530	CONSOLIDATED TELCO, INC.	310,985	282,573	315,420	329,797	488,466	608,640	611,507	583,967	644,064
371531	CLARKS TELEPHONE COMPANY	454,720	463,779	518,175	557,843	649,221	686,937	582,791	643,177	588,069
371532	CONSOLIDATED TELEPHONE COMPANY- NE	790,534	699,426	714,105	709,745	953,228	1,138,617	1,159,526	1,084,573	1,182,288
371534	COZAD TELEPHONE COMPANY	234,204	302,211	355,878	378,099	453,765	505,665	555,259	1,057,663	1,344,360
371536	CURTIS TELEPHONE COMPANY	582,980	663,417	656,712	807,069	918,474	970,301	950,350	1,012,140	997,452
371537	DALTON TEL. CO.,INC.	672,298	769,818	782,952	996,375	1,694,915	2,220,886	2,226,702	2,481,692	2,144,004
371540	DILLER TELEPHONE COMPANY	268,513	366,966	351,228	433,038	608,130	861,399	825,322	804,156	983,574
371542	EASTERN NEBRASKA TELEPHONE COMPANY	821,567	926,304	974,091	947,374	994,143	1,031,860	924,363	928,250	958,317
371553	GLENWOOD TELEPHONE MEMBERSHIP CORP.	368,281	552,207	463,275	577,330	1,147,160	1,951,041	2,759,897	3,114,193	3,458,496
371555	HAMILTON TELEPHONE COMPANY	646,249	704,364	690,438	670,159	897,519	1,089,837	1,209,452	1,222,783	1,382,001
371556	HARTINGTON TEL. CO.	233,544	152,658	202,071	161,851	205,785	334,244	343,342	321,576	548,076
371557	HARTMAN TELEPHONE EXCHANGES INC.	392,296	373,656	326,163	404,172	602,939	613,974	766,515	657,499	846,741
371558	HEMINGFORD COOP. TELEPHONE COMPANY	211,843	259,017	677,805	1,182,335	1,748,340	2,177,088	2,044,004	2,108,753	1,988,100
371559	HENDERSON CO-OP TELEPHONE COMPANY	113,375	118,398	123,819	208,020	228,438	361,493	526,506	534,851	611,862
371561	HERSHEY COOPERATIVE TELEPHONE CO	119,443	119,022	114,774	114,513	134,559	156,706	165,540	152,682	271,062
371562	CONSOLIDATED TELECOM, INC.	206,647	213,474	222,648	215,202	303,250	348,626	363,312	372,629	413,970
371563	HOOPER TELEPHONE COMPANY	151,767	160,671	159,105	157,190	202,059	237,699	240,400	286,170	304,887
371565	K & M TELEPHONE COMPANY INC.	114,909	107,511	111,708	111,451	165,457	212,795	216,037	221,903	233,172
371567	KEYSTONE-ARTHUR TELEPHONE COMPANY	368,526	338,334	380,271	536,184	472,415	525,319	522,924	709,668	612,990
371568	ALLTEL NEBRASKA, INC.	0	0	0	0	0	0	2,226,454	3,934,434	3,737,478
371574	NEBRASKA CENTRAL TELEPHONE COMPANY	1,545,511	1,348,200	1,362,456	1,155,965	1,243,346	1,681,230	1,502,999	1,691,304	1,575,354
371576	NORTHEAST NEBRASKA TELEPHONE COMPANY	924,462	914,049	986,457	994,875	1,253,497	2,798,476	3,035,442	2,423,438	2,611,959
371577	GREAT PLAINS COMMUNICATIONS, INC.	2,439,799	2,577,330	2,970,900	3,044,328	2,770,411	5,684,242	5,266,960	5,679,966	5,494,794
371581	PIERCE TELEPHONE COMPANY	183,216	191,262	195,195	193,322	242,702	307,986	322,021	349,176	374,610
371582	PLAINVIEW TELEPHONE COMPANY INC.	109,552	116,100	121,266	121,526	153,510	184,078	186,198	190,262	340,764
371586	ROCK COUNTY TEL. CO.	597,298	537,333	510,117	426,048	409,076	455,330	423,987	407,647	379,011

Table 3.30
Total High-Cost Support Payments by Study Area
(Dollars)

Study Area ID Code	Study Area Name	1998 Total	1999 Total	2000 Total	2001 Total	2002 Total	2003 Total	2004 Total	2005 Total	2006 Total
	NEBRASKA (CONT.)									
371590	SODTOWN TEL. CO.	42,056	37,509	36,795	38,162	38,653	47,030	49,453	45,979	47,961
371591	SOUTHEAST NEBRASKA TEL. CO.	1,365,204	1,403,973	1,222,107	1,515,125	1,142,721	1,342,421	1,196,291	1,345,807	1,422,177
371592	STANTON TELECOM INC.	487,458	494,271	485,112	537,132	599,913	1,013,263	1,167,256	1,384,273	1,357,671
371595	UNITED TELEPHONE CO. OF THE WEST-NE	845,100	1,089,696	1,842,420	2,284,702	2,245,911	2,327,177	2,312,161	2,424,927	2,615,106
371597	WAUNETA TEL. CO.	630,862	668,337	662,010	711,167	749,178	872,267	927,858	1,110,637	1,212,846
372455	BENKELMAN TELEPHONE COMPANY INC.	647,287	877,209	916,848	978,328	1,135,228	1,192,304	1,184,721	1,430,628	1,376,517
375143	QWEST CORPORATION - NE	0	0	0	0	723,195	3,706,530	5,098,962	5,606,354	5,347,804
379003	PINPOINT COMMUNICATIONS, INC.	0	0	0	0	0	0	3,186	7,119	8,823
379004	NEBRASKA TECH. & TELECOMMUNICATIONS, INC.	0	0	0	0	0	0	59,520	1,430,160	1,298,231
379008	NORTH EAST COLORADO CELLULAR, INC.	0	0	0	0	0	0	0	0	712,988
379009	ORBITCOM INC.	0	0	0	0	0	0	0	30,237	31,215
379010	ALLO COMMUNICATIONS, LLC	0	0	0	0	0	0	0	0	61,226
TOTAL	NEVADA	10,462,430	10,994,325	15,066,537	22,847,013	23,263,410	30,132,348	27,752,367	29,638,863	32,076,444
552220	FILER MUTUAL TELEPHONE COMPANY - NV	94,017	31,524	41,109	115,618	82,197	157,321	201,056	203,982	225,180
552223	CENTURYTEL OF THE GEM STATE-NV	109,438	106,641	125,448	144,656	146,038	177,201	121,692	144,804	140,130
552233	RURAL TELEPHONE COMPANY - NV	563,228	602,376	659,361	733,610	821,095	1,023,968	1,050,033	755,466	1,296,270
552284	BEEHIVE TELEPHONE COMPANY, INC., NV	58,609	36,330	94,329	115,966	103,347	220,498	348,306	455,226	573,867
552302	VERIZON CALIFORNIA INC.-NV	1,913,811	1,936,035	3,332,052	4,824,054	4,913,311	5,096,676	5,092,273	4,941,906	5,216,334
552348	CENTRAL TELEPHONE COMPANY - NEVADA	0	0	318,978	639,051	1,005,465	1,426,248	1,411,437	1,477,350	1,538,340
552349	CHURCHILL COUNTY TEL. DBA CC COMMUNICATIONS	2,897,871	2,629,548	3,234,105	3,567,481	4,346,863	4,969,347	4,666,079	5,311,507	5,105,148
552351	LINCOLN COUNTY TELEPHONE SYSTEM INC.	374,354	251,190	315,663	359,754	444,542	595,523	667,049	760,235	701,514
552353	MOAPA VALLEY TELEPHONE COMPANY	333,465	298,962	344,841	313,736	396,214	521,957	596,371	596,735	608,208
552356	RIO VIRGIN TELEPHONE COMPANY	311,593	394,572	364,098	326,298	519,236	400,139	314,767	666,847	578,208
553304	HUMBOLDT TELEPHONE COMPANY	751,381	751,185	1,093,650	1,267,006	1,580,819	1,893,847	2,048,540	2,067,151	2,237,268
554431	CITIZENS TEL CO OF NV DBA FRONTIER COMM OF NV	2,703,081	3,722,817	3,882,654	6,205,397	5,143,746	4,784,999	3,445,062	2,796,102	2,964,465
554432	CITIZENS TEL CO OF NV DBA FRONTIER COMM OF NV	351,582	233,145	578,811	436,128	793,808	485,936	441,542	342,945	398,946
555173	NEVADA BELL	0	0	681,438	3,798,195	2,676,951	4,470,777	3,807,465	3,930,804	4,046,748
559001	WESTERN WIRELESS	0	0	0	63	289,777	3,907,911	3,432,899	4,503,859	4,800,654
559002	CC CELLULAR D/B/A CC COMMUNICATIONS	0	0	0	0	0	0	107,796	683,944	1,645,164
TOTAL	NEW HAMPSHIRE	8,487,987	8,506,026	8,489,304	9,433,625	11,898,687	11,384,021	9,372,836	8,731,668	9,672,669
120038	BRETTON WOODS TEL. CO.	152,470	115,215	143,742	112,611	141,060	182,651	190,917	161,712	176,226
120039	GRANITE STATE TEL., INC.	1,952,848	2,055,405	2,034,405	2,007,404	2,439,138	2,651,772	2,406,355	2,309,531	2,527,638
120042	DIXVILLE TEL. CO.	47,049	40,986	41,982	40,621	76,805	94,001	90,524	120,523	110,067
120043	DUNBARTON TEL. CO.	191,679	174,093	199,689	201,038	214,346	332,261	336,460	325,685	392,424
120045	KEARSARGE TEL. CO.	1,468,494	2,314,743	1,424,775	1,200,941	994,233	1,153,084	958,710	1,055,119	970,584
120047	MERRIMACK COUNTY TEL. CO.	1,280,916	1,108,497	1,150,248	1,215,542	1,605,400	976,440	921,054	622,704	946,632
120049	UNION TEL. CO.	684,981	676,503	739,935	952,727	966,542	1,084,401	1,123,943	1,346,719	1,178,868
120050	WILTON TEL. CO.-NH	297,492	309,966	323,829	335,510	352,226	329,777	326,832	413,477	449,550
123321	MCTA, INC.	1,772,779	1,710,618	1,421,964	1,396,144	1,655,331	1,056,452	1,019,822	551,496	1,021,164
125113	VERIZON NEW ENGLAND INC. DBA VERIZON NH	639,279	0	1,008,735	1,971,087	3,453,606	3,523,182	1,998,219	1,824,702	1,795,734
129001	RCC MINNESOTA, INC.	0	0	0	0	0	0	0	0	103,782
TOTAL	NEW JERSEY	2,976,024	993,234	3,688,155	6,020,140	3,491,193	1,533,302	1,442,797	1,332,013	1,289,640
160135	WARWICK VALLEY TEL. CO.-NJ	1,232,427	993,234	1,151,775	1,020,055	928,713	1,157,852	1,004,395	965,827	991,488
160138	UNITED TEL. CO. OF NJ, INC.	1,743,597	0	177,327	350,268	327,300	375,450	438,402	366,186	298,152
165120	VERIZON NEW JERSEY INC	0	0	2,359,053	4,649,817	2,235,180	0	0	0	0
TOTAL	NEW MEXICO	33,552,080	34,527,114	37,100,202	41,421,404	46,431,624	50,546,709	50,765,871	58,511,212	60,857,106
491164	VALOR TELECOMMUNICATIONS OF NM, LLC #1	1,337,688	1,146,081	2,107,845	2,897,379	2,924,902	2,505,616	2,127,094	1,925,445	2,186,151
491193	VALOR TELECOMMUNICATIONS OF NEW MEXICO, LLC#2	3,713,602	3,389,058	4,381,407	4,732,122	5,228,484	4,094,799	3,031,106	4,858,353	4,169,739
491231	MESCALERO APACHE TELECOM, INC.	0	0	0	1,077,906	2,355,980	2,796,920	3,011,010	3,515,124	3,246,213
492066	DELL TELEPHONE CO-OP. INC.-NM	878,984	786,456	828,537	968,406	1,015,775	1,013,618	1,107,929	1,310,341	1,232,400
492176	VALLEY TELEPHONE COOPERATIVE INC-NM	1,006,744	788,943	883,872	991,233	1,140,188	1,623,168	2,218,434	2,707,474	2,826,423
492259	BACA VALLEY TEL. CO.	695,862	766,914	767,856	943,859	904,914	1,021,948	1,167,573	1,044,917	1,680,993
492262	E.N.M.R. TEL COOP. INC.-NM	6,028,994	5,710,359	5,308,536	5,247,943	5,937,510	3,882,848	2,411,953	2,023,512	2,540,637
492263	LA JICARITA RURAL TEL. COOP. INC.	858,073	859,953	892,431	923,357	1,494,913	1,708,846	1,783,764	1,753,287	1,911,948
492264	LEACO RURAL TEL. COOPERATIVE INC.	1,572,050	1,685,385	1,941,969	2,561,968	2,836,002	3,418,269	4,186,144	4,240,967	3,837,723
492265	TULAROSA BASIN TELEPHONE COMPANY, INC.	1,022,040	987,879	1,504,227	1,726,969	2,042,012	2,414,634	2,491,382	2,771,412	2,896,152
492268	WESTERN NEW MEXICO TEL. CO., INC.	5,331,148	5,390,295	5,263,677	5,549,901	5,913,418	6,155,894	6,366,697	6,746,861	6,554,352
492270	PENASCO VALLEY TEL. COOPERATIVE INC.	3,349,057	3,550,233	3,824,226	3,812,148	4,119,324	4,834,152	5,452,573	5,924,161	5,580,189

Table 3.30
Total High-Cost Support Payments by Study Area
(Dollars)

Study Area ID Code	Study Area Name	1998 Total	1999 Total	2000 Total	2001 Total	2002 Total	2003 Total	2004 Total	2005 Total	2006 Total
	NEW MEXICO (CONT.)									
492272	ROOSEVELT COUNTY RURAL TEL. COOP.,INC.	1,162,498	1,140,381	1,280,988	1,630,641	1,784,568	1,748,472	1,812,288	1,803,798	1,943,553
492274	CENTURYTEL OF SOUTHWEST, INC.-NM	1,704,295	1,968,321	2,155,362	2,359,568	2,827,238	3,484,979	3,279,235	3,423,822	3,168,159
494449	NAVAJO COMM CO INC DBA FRONTIER NAVAJO COM-NM	2,032,837	1,983,984	2,234,007	2,941,982	2,843,688	2,566,968	2,579,927	1,982,520	2,264,169
495105	QWEST CORPORATION - NM	2,858,208	4,372,872	3,725,262	3,056,022	2,852,229	3,505,428	4,199,907	3,459,291	2,659,560
499001	SMITH BAGLEY	0	0	0	0	133,669	589,236	840,831	1,048,694	3,575,979
499002	LEACO RURAL TELEPHONE COOP., INC.	0	0	0	0	699	44,973	7,998	16,151	27,489
499003	WESTERN WIRELESS	0	0	0	0	76,110	3,135,941	2,475,360	3,201,044	3,341,325
499004	SPRINT SPECTRUM, LP	0	0	0	0	0	0	0	920,454	559,992
499006	NEW MEXICO RSA 2	0	0	0	0	0	0	95,188	1,392,721	1,831,470
499007	NEW MEXICO RSA 4-EAST LIMITED PARTNERSHIP	0	0	0	0	0	0	119,478	2,440,863	2,822,490
TOTAL	NEW YORK	35,363,672	37,395,060	51,532,557	59,942,192	56,182,579	51,833,733	49,813,885	51,832,628	53,666,208
150071	ARMSTRONG TEL. CO.-NY	712,306	728,394	817,650	878,956	1,128,934	1,214,193	1,349,012	1,334,429	1,574,892
150072	FRONTIER COMM. OF AUSABLE VALLEY, INC.	546,711	515,532	937,512	1,022,650	1,029,416	970,121	922,560	826,764	1,246,350
150073	BERKSHIRE TEL. CORP.	537,279	607,746	572,226	684,151	749,866	927,169	596,102	611,202	624,750
150076	CASSADAGA TEL. CORP.	133,149	135,258	135,132	130,524	148,597	198,754	203,705	246,414	271,848
150077	CHAMPLAIN TEL. CO.	1,620,828	3,276,900	3,246,810	1,648,433	1,505,283	959,376	863,764	178,224	861,834
150078	CHAUTAUQUA & ERIE TEL. CORP.	774,081	916,119	994,590	1,109,709	1,242,418	1,310,215	1,372,828	978,421	1,386,900
150079	CHAZY & WESTPORT TEL. CORP.	798,126	1,017,552	1,063,260	1,003,487	969,093	917,734	833,495	619,847	624,357
150081	CITIZENS TEL. CO. OF HAMMOND, NY	1,820,257	2,160,270	1,995,717	2,042,105	2,017,752	1,649,384	1,533,416	1,655,748	1,544,802
150084	TACONIC TEL. CORP.	1,519,947	1,552,356	1,626,984	1,813,627	1,883,730	2,148,801	2,137,520	2,598,107	2,241,774
150085	CROWN POINT TEL. CORP.	938,426	841,359	819,477	856,393	893,403	982,383	919,594	907,051	957,807
150088	DELHI TELEPHONE COMPANY	402,435	412,731	433,125	377,927	435,919	539,272	566,979	542,171	641,256
150089	DEPOSIT TELEPHONE CO. INC.	1,342,328	1,236,033	1,203,132	913,073	691,813	724,346	455,350	740,794	607,068
150091	DUNKIRK AND FREDONIA TEL. CO.	765,672	630,528	704,241	761,941	860,110	930,517	980,632	997,044	1,108,260
150092	EDWARDS TELEPHONE CO. INC.	726,517	1,303,845	1,490,184	903,752	839,299	798,308	685,215	706,645	737,880
150093	EMPIRE TELEPHONE CORP-NY	1,255,589	1,157,673	1,134,216	1,353,781	1,287,095	1,163,694	1,063,439	1,329,894	1,159,668
150095	THE FISHERS ISLAND TEL. CO.	126,921	101,922	122,283	108,656	173,880	207,226	214,028	172,577	184,290
150097	GERMANTOWN TEL. CO., INC.	1,381,390	1,390,470	1,441,665	1,494,492	1,457,784	1,370,372	1,193,746	1,214,160	1,038,384
150099	HANCOCK TEL. CO.-NY	598,102	570,744	537,414	553,122	569,183	614,050	621,459	624,958	668,535
150100	FRONTIER COMM. OF NY, INC.	110,134	0	0	0	0	0	0	3,300	6,390
150104	MARGARETVILLE TEL. CO.,INC.	713,463	652,686	552,888	652,205	597,919	575,526	411,976	418,734	436,290
150105	MIDDLEBURGH TELEPHONE CO.	706,090	816,387	742,764	783,442	776,350	734,606	646,806	722,568	730,584
150106	ALLTEL NEW YORK INC.-FULTON	1,239,144	1,359,726	1,409,505	1,286,135	974,426	785,296	472,612	411,918	790,596
150107	NEWPORT TEL. CO.,INC.	572,931	683,886	675,861	699,028	688,424	542,806	482,343	548,364	506,199
150108	NICHOLVILLE TEL. CO.,INC.	1,274,526	1,261,962	1,369,644	1,191,045	1,284,250	1,207,784	1,196,824	1,041,804	1,087,341
150109	ALLTEL NEW YORK INC.-JAMESTOWN	1,088,391	1,050,315	907,203	0	0	0	0	(212,262)	218,700
150110	OGDEN TEL. CO. DBA FRONTIER OGDEN TEL. CO.	666,051	658,257	623,676	592,554	431,229	508,836	476,880	403,380	451,212
150111	ONEIDA COUNTY RURAL TEL. CO.	1,127,029	1,245,069	1,437,828	1,169,559	1,485,698	1,187,883	1,189,841	959,027	924,507
150112	ONTARIO TELEPHONE COMPANY, INC.	383,799	386,196	407,025	383,769	418,017	548,245	543,852	585,720	551,763
150113	ALLTEL NY INC.-RED JACKET	158,787	155,988	149,661	140,200	125,694	132,720	136,756	117,570	138,156
150114	ORISKANY FALLS TEL. CORP.	52,639	59,763	60,570	47,418	36,108	16,734	14,346	4,314	17,796
150116	PATTERSONVILLE TEL. CO.-NY	213,717	284,763	297,282	309,819	416,571	404,304	451,732	403,955	436,365
150118	PORT BYRON TEL. CO.	1,242,386	1,232,100	1,058,124	949,168	822,722	606,420	564,815	605,730	663,774
150121	FRONTIER TELEPHONE OF ROCHESTER, INC.	0	0	0	0	0	0	0	0	0
150122	FRONTIER COMM. OF SENECA GORHAM, INC.	712,596	549,945	584,862	772,106	727,957	676,464	753,658	530,778	744,900
150125	STATE TEL. CO.	544,281	536,988	522,894	536,388	611,233	757,020	832,542	921,000	893,994
150128	FRONTIER COMM. OF SYLVAN LAKE, INC.	747,162	276,699	526,860	825,651	989,292	882,982	951,602	1,311,465	1,055,661
150129	TOWNSHIP TEL. CO., INC.	528,273	1,200,723	1,500,024	615,416	668,193	826,537	594,300	644,465	743,787
150131	TRUMANSBURG TELEPHONE COMPANY, INC.	781,287	785,037	934,506	973,079	1,175,268	1,456,386	1,361,817	1,379,386	1,528,269
150133	VERNON TEL. CO., INC.	291,942	243,759	240,090	235,983	241,589	269,657	237,335	280,668	273,360
150135	WARWICK VALLEY TEL. CO.-NY	1,244,139	1,318,863	1,704,840	1,601,637	1,644,497	1,399,383	1,637,864	1,574,015	1,489,062
154532	CITIZENS TEL CO OF NY DBA FRONTIER COMM	1,280,310	900,660	4,036,008	7,266,642	6,947,166	6,280,906	6,422,733	5,874,405	5,846,250
154533	CITIZENS TEL CO OF NY DBA FRONTIER COMM	824,481	1,090,464	1,018,998	1,087,039	1,182,931	1,132,168	3,003,863	2,844,471	2,106,249
154534	CITIZENS TEL CO OF NY DBA FRONTIER COMM	2,860,050	2,089,392	2,844,405	3,926,255	3,666,423	3,907,742	2,421,755	1,757,226	2,866,935
155130	VERIZON NEW YORK INC.	0	0	8,651,421	15,758,832	11,863,527	8,637,810	8,314,473	7,743,900	7,484,271
159001	MCIMETRO ACCESS TRANSMISSION SERVICES, LLC	0	0	0	482,043	523,518	729,603	(83,592)	384,453	679,368
159007	NPCR, INC.	0	0	0	0	0	0	263,908	1,044,257	1,076,706
159009	SPRINT SPECTRUM, LP	0	0	0	0	0	0	0	1,280,130	1,130,811
159010	AT&T COMMUNICATIONS OF N.Y. INC.	0	0	0	0	0	0	0	1,963,437	1,306,257

Table 3.30
Total High-Cost Support Payments by Study Area
(Dollars)

Study Area ID Code	Study Area Name	1998 Total	1999 Total	2000 Total	2001 Total	2002 Total	2003 Total	2004 Total	2005 Total	2006 Total
TOTAL	NORTH CAROLINA	40,762,084	31,719,741	33,997,699	38,944,285	55,742,932	71,561,647	80,269,482	80,179,255	81,350,751
230468	ATLANTIC TEL. MEMB. CORP.	966,924	604,596	645,822	850,531	1,444,081	1,582,561	1,880,696	1,678,524	1,655,820
230469	BARNARDSVILLE TEL. CO.	430,474	504,399	469,491	481,035	556,339	496,660	485,992	484,101	536,100
230470	CAROLINA TEL. & TEL. CO.	0	0	0	0	4,054,011	8,437,536	8,947,314	8,609,871	8,227,452
230471	CENTRAL TEL. CO.-NC	150,442	0	0	0	929,847	1,925,091	2,018,577	1,930,815	1,846,632
230473	CITIZENS TEL. CO.-NC	3,893,100	3,932,805	3,436,074	3,642,200	4,833,671	4,632,204	4,904,542	5,066,451	5,395,725
230474	THE CONCORD TEL. CO.	801,024	1,230,048	1,242,624	1,261,128	2,033,861	2,486,951	3,476,736	4,217,592	3,829,332
230476	ALLTEL CAROLINA, INC.-NORTH	2,933,300	344,532	348,060	353,244	496,290	409,998	981,300	(1,559,255)	3,388,494
230478	ELLERBE TEL. CO.	209,844	219,681	218,652	203,511	245,272	326,707	362,759	360,169	404,523
230479	VERIZON SOUTH INC.-NC	0	0	4,597,002	7,817,697	8,025,924	8,102,799	7,787,619	5,892,051	4,407,756
230483	LEXCOM TELEPHONE COMPANY	5,677,781	6,147,918	6,527,460	6,344,633	7,525,900	8,531,901	8,580,017	7,227,528	7,673,286
230485	MEBTEL, INC.	612,504	569,988	641,404	660,365	539,639	677,272	749,592	679,955	1,383,036
230491	NORTH STATE TEL. CO.-NC DBA NORTH STATE COMM.	2,488,644	2,389,956	2,414,388	2,450,352	2,209,170	2,325,838	3,582,746	4,739,153	4,320,996
230494	PINEVILLE TEL. CO.	197,829	197,349	186,903	204,134	214,938	280,424	304,353	284,803	357,828
230495	RANDOLPH TEL. CO.	332,727	338,178	354,438	333,793	376,055	441,726	452,190	434,797	490,800
230496	RANDOLPH TEL. MEMB. CORP.	632,937	573,105	603,072	612,210	656,890	795,485	832,978	1,022,351	1,356,105
230497	PIEDMONT TEL. MEMB. CORP.	281,535	243,387	258,093	263,143	314,484	382,777	389,150	407,094	511,428
230498	SALUDA MOUNTAIN TEL. CO.	566,862	569,553	540,804	535,782	527,801	506,522	439,784	381,426	423,402
230500	SERVICE TEL. CO.	221,955	197,142	222,540	167,574	156,831	215,596	260,396	250,260	314,535
230501	SKYLINE TEL. MEMB. CORP.	1,761,603	1,579,419	1,604,529	1,549,452	1,924,316	2,909,507	2,949,789	3,327,384	2,936,082
230502	STAR TEL. MEMB. CORP.	1,903,815	1,940,268	2,009,760	1,894,627	2,404,881	2,891,878	3,086,740	3,129,762	3,208,863
230503	SURRY TEL. MEMB. CORP.	774,381	798,597	840,630	864,516	903,621	1,112,155	1,242,959	1,554,721	1,371,435
230505	TRI-COUNTY TEL. MEMB. CORP.-NC	297,700	313,320	306,795	294,733	395,438	467,941	519,569	589,723	631,431
230509	VERIZON SOUTH INC.-NC (CONTEL)	6,860,645	4,152,888	2,678,049	4,270,995	4,562,583	4,855,905	7,737,395	5,001,678	4,928,721
230510	WILKES TEL. MEMB. CORP.	2,452,982	2,516,571	2,437,548	2,522,113	3,308,475	4,127,991	4,754,775	4,999,643	4,638,852
230511	YADKIN VALLEY TEL. MEMB. CORP.	1,494,417	1,368,489	1,413,561	1,366,517	1,664,045	2,113,775	2,334,776	2,409,918	2,378,988
235193	SOUTHERN BELL-NC	4,818,659	987,552	0	0	5,438,571	10,524,447	10,026,606	9,800,403	9,551,829
239002	SPRINT SPECTRUM, LP	0	0	0	0	0	0	27,812	2,231,415	2,220,363
239003	ALLTEL COMMUNICATIONS, INC.	0	0	0	0	0	0	1,152,320	5,026,922	2,960,937
TOTAL	NORTH DAKOTA	21,101,916	21,703,062	25,437,877	28,584,627	31,744,152	51,015,952	53,815,998	62,718,338	79,802,055
381447	NORTH DAKOTA TELEPHONE COMPANY	1,644,695	1,889,631	2,105,238	2,031,372	2,316,491	2,334,881	1,822,270	1,778,821	2,090,934
381509	WOLVERTON TEL. CO.	101,521	93,876	91,128	94,212	109,320	132,885	133,754	130,260	133,785
381601	ABSARAKA COOP TELEPHONE CO.	29,928	26,292	26,613	27,192	27,434	32,964	33,880	30,859	31,611
381604	BEK COMMUNICATIONS COOPERATIVE	1,477,443	1,510,110	2,515,536	2,971,007	3,364,436	3,931,434	4,518,267	4,459,505	5,167,026
381607	CONSOLIDATED TELCOM	2,630,337	2,654,058	3,560,955	3,778,031	3,947,744	4,488,021	4,537,318	3,953,723	4,818,054
381610	DAKOTA CENTRAL TELECOMMUNICATIONS COOPERATIVE	1,232,649	1,316,052	1,762,683	1,772,516	2,364,194	3,004,013	2,965,684	2,941,434	2,831,334
381611	DICKEY RURAL TEL COOP.	1,239,406	1,260,423	1,382,821	2,365,776	1,622,500	2,810,291	2,673,769	2,603,269	3,200,970
381614	POLAR TELECOMMUNICATIONS, INC.	283,651	268,149	262,464	252,881	404,843	622,159	635,629	738,523	672,810
381615	GRIGGS COUNTY TELEPHONE COMPANY	236,748	258,732	308,895	320,977	411,817	527,777	540,733	548,328	607,794
381616	INTER-COMMUNITY TELEPHONE COMPANY	915,000	961,491	1,236,981	1,269,306	1,208,441	1,425,406	1,276,724	1,172,184	1,350,525
381617	MIDSTATE TELEPHONE COMPANY	546,995	529,077	519,171	464,632	612,594	765,575	986,491	924,480	1,225,716
381622	MOORE & LIBERTY TELEPHONE COMPANY	129,603	134,985	153,885	155,229	210,902	272,059	281,676	281,690	314,100
381623	NOONAN FARMERS TELEPHONE COMPANY	66,409	56,043	91,575	108,225	133,897	90,164	99,005	29,511	92,079
381625	NORTHWEST COMMUNICATIONS COOPERATIVE	815,996	842,229	839,997	755,749	1,227,271	1,629,475	1,619,793	1,639,798	1,809,522
381630	POLAR COMMUNICATIONS MUTUAL AID CORP	1,175,325	1,137,579	1,152,717	1,294,820	1,530,089	1,992,500	1,694,155	1,519,176	1,660,866
381631	RED RIVER RURAL TEL. ASSN.	523,011	530,343	557,892	571,118	854,409	1,223,609	1,279,359	1,360,073	1,374,642
381632	RESERVATION TELEPHONE COOPERATIVE	1,222,923	1,190,256	1,465,542	1,934,331	2,427,163	2,885,198	3,054,376	3,332,298	3,581,937
381636	UNITED TELEPHONE MUTUAL AID CORP.	674,853	681,174	913,305	918,895	2,287,464	2,812,774	1,918,657	1,976,282	1,880,214
381637	WEST RIVER TELECOMMUNICATIONS COOPERATIVE	2,930,759	3,153,042	3,299,832	3,942,462	4,019,078	4,252,303	3,619,595	2,978,243	2,887,395
381638	MIDSTATE COMMUNICATIONS INC.	173,541	133,116	195,558	194,735	281,319	387,897	410,217	412,417	448,785
382247	NEMONT TELEPHONE COOPERATIVE - ND	124,165	116,121	236,376	528,062	272,818	475,610	556,769	(1,086,006)	738,582
383303	SRT COMMUNICATIONS, INC.	2,926,958	2,960,283	2,289,534	2,084,539	1,389,908	3,316,692	3,734,091	4,195,512	5,003,316
385144	QWEST CORPORATION - ND	0	0	469,179	748,560	630,678	546,114	477,531	492,981	511,704
389001	WESTERN WIRELESS	0	0	0	0	69,130	10,956,359	13,360,930	15,426,352	17,824,152
389002	HTC SERVICES, INC.	0	0	0	0	20,211	40,758	37,059	15,801	29,658
389004	NORTH DAKOTA NETWORK COMPANY	0	0	0	0	0	59,034	641,906	997,206	1,322,691
389005	BISMARK MSA LP	0	0	0	0	0	0	74,407	1,004,297	1,647,606
389006	NORTH CENTRAL RSA 2 OF NORTH DAKOTA LP	0	0	0	0	0	0	52,837	525,996	796,098
389007	NORTHWEST DAKOTA CELLULAR OF NORTH DAKOTA LP	0	0	0	0	0	0	343,282	3,007,335	7,275,264
389008	NORTH DAKOTA RSA 3 LP	0	0	0	0	0	0	175,063	2,294,081	3,194,217
389009	BADLANDS CELLULAR OF ND LP	0	0	0	0	0	0	134,888	1,559,090	2,855,442
389010	NORTH DAKOTA 5 - KIDDER LP	0	0	0	0	0	0	125,883	1,474,819	2,401,254

Table 3.30
Total High-Cost Support Payments by Study Area
(Dollars)

Study Area ID Code	Study Area Name	1998 Total	1999 Total	2000 Total	2001 Total	2002 Total	2003 Total	2004 Total	2005 Total	2006 Total
	NORTH DAKOTA (CONT.)									
389011	MIDCONTINENT COMMUNICATIONS	0	0	0	0	0	0	0	0	21,972
TOTAL	NORTHERN MARIANA ISLANDS	4,236,713	5,529,978	3,257,226	3,594,740	3,526,267	1,652,912	774,314	667,728	1,066,434
653700	MICRONESIAN TELECOMMUNICATIONS CORPORATION	4,236,713	5,529,978	3,257,226	3,594,740	3,526,267	1,652,912	709,640	436,572	810,480
659001	GUAM CELLULAR	0	0	0	0	0	0	64,674	231,156	255,954
TOTAL	OHIO	14,040,836	15,056,667	19,503,900	29,246,406	33,911,495	38,248,134	40,738,649	37,754,247	38,602,698
300585	ARCADIA TEL. CO.	88,283	92,559	91,659	85,863	104,136	131,103	142,776	154,789	176,130
300586	THE ARTHUR MUTUAL TEL. CO.	129,135	135,120	141,732	145,432	171,810	230,314	255,376	277,080	290,904
300588	AYERSVILLE TEL. CO.	120,607	129,975	132,720	118,331	158,647	210,691	217,544	246,175	268,251
300589	BASCOM MUTUAL TEL. CO.	65,766	72,210	82,761	75,412	107,353	134,990	154,600	151,836	175,887
300590	BENTON RIDGE TEL. CO.	180,881	181,611	188,175	197,288	255,183	304,991	357,994	230,167	395,142
300591	BUCKLAND TELEPHONE COMPANY	91,745	100,500	107,631	107,413	131,134	174,968	160,107	200,443	173,379
300594	THE CHAMPAIGN TEL. CO.	560,271	577,509	589,662	593,793	537,871	556,097	619,850	669,198	665,448
300597	CHILLICOTHE TEL. CO.	6,277,899	6,791,373	6,682,143	8,346,490	8,981,831	10,695,786	11,483,883	9,522,276	7,241,604
300598	MCCLURE TEL. CO.	279,938	427,290	398,436	451,377	487,360	680,281	820,299	595,956	745,869
300604	COLUMBUS GROVE TEL. CO.	159,291	164,814	176,088	165,651	184,722	207,511	204,749	189,061	260,715
300606	CONNEAUT TEL. CO.	502,089	509,181	543,114	537,145	581,340	2,296,099	2,616,582	2,930,035	2,727,456
300607	CONTINENTAL TEL. CO. OF OHIO	283,834	350,331	337,080	345,095	328,830	296,856	255,383	238,857	365,445
300609	DOYLESTOWN TEL. CO.	339,759	344,637	335,280	307,266	341,239	429,612	442,824	465,492	450,666
300612	THE FARMERS MUTUAL TEL. CO.-OKOLONA, OH	118,703	161,991	163,362	165,968	134,627	117,344	112,286	90,396	82,644
300613	LITTLE MIAMI COMM. CORP.	733,816	728,919	759,276	755,657	788,880	716,716	648,347	667,104	614,979
300614	FORT JENNINGS TEL. CO.	88,409	100,491	101,781	100,897	119,525	129,826	142,367	131,191	171,603
300615	VERIZON NORTH INC.-OH	0	0	3,902,088	7,845,843	7,873,947	8,086,509	8,187,318	7,839,390	7,804,215
300618	GERMANTOWN INDEPENDENT TEL. CO.	318,117	325,275	315,597	314,165	350,897	433,203	485,760	447,953	520,608
300619	THE GLANDORF TEL. CO., INC.	91,546	99,417	103,113	103,318	114,516	138,046	154,038	156,929	192,384
300625	KALIDA TEL. CO., INC.	112,659	119,529	127,836	128,005	166,293	177,929	193,316	154,416	236,031
300630	CENTURYTEL OF OHIO, INC.	0	0	0	0	0	0	0	23,598	34,530
300633	MIDDLE POINT HOME TEL. CO.	87,858	95,790	97,491	96,137	116,166	147,005	147,993	153,097	160,305
300634	MINFORD TEL. CO., INC.	250,587	263,052	292,821	280,716	334,589	437,011	481,456	495,733	499,926
300639	THE NEW KNOXVILLE TEL. CO.	132,228	134,886	135,840	119,419	136,943	166,198	176,777	163,829	215,886
300644	THE NOVA TEL. CO.	474,477	545,640	470,970	499,870	497,392	460,994	484,531	433,133	481,605
300645	OAKWOOD TEL. CO.	108,140	113,058	113,721	104,272	156,536	194,610	228,840	236,172	281,004
300649	ORWELL TEL. CO.	606,877	655,839	1,233,168	1,860,891	1,629,203	1,261,757	1,131,343	1,024,958	964,488
300650	THE OTTOVILLE MUTUAL TEL. CO.	136,916	150,912	151,572	152,560	185,077	229,532	269,226	278,605	292,539
300651	PATTERSONVILLE TEL. CO.-OH	58,763	59,775	64,584	64,466	92,662	121,356	125,449	131,442	141,309
300654	RIDGEVILLE TEL. CO.	85,649	93,894	98,604	104,046	127,980	181,612	195,831	221,005	220,377
300656	SHERWOOD MUTUAL TEL. ASSOC.	122,826	131,589	143,292	124,705	150,105	172,952	179,024	211,928	233,091
300658	SYCAMORE TEL. CO.	497,624	485,346	459,933	447,635	468,566	453,842	396,785	245,553	295,620
300659	TELEPHONE SERVICE CO.	585,600	557,796	599,865	506,074	522,600	686,416	758,255	826,019	940,548
300661	UNITED TEL. CO. OF OHIO	0	0	0	3,738,822	7,164,318	7,113,711	7,445,292	6,951,735	6,514,122
300662	VANLUE TEL. CO.	86,442	89,019	86,094	81,224	95,635	114,992	125,870	127,237	146,145
300663	VAUGHNSVILLE TEL. CO., INC.	59,372	57,321	60,942	61,826	87,825	109,002	116,332	100,177	115,596
300664	WABASH MUTUAL TEL. CO.	88,041	95,325	98,304	99,643	112,313	133,336	147,487	174,684	184,233
300665	ALLTEL OHIO, INC.	108,372	103,236	104,292	0	108,252	110,808	333,528	482,238	1,673,184
300666	WESTERN RESERVE TEL. CO.	0	0	0	0	0	0	324,672	110,712	1,635,198
300682	FRONTIER COMM. OF MICH., INC.-OH	8,316	11,457	12,873	13,691	5,193	4,128	14,559	3,648	13,632
305062	CINCINNATI BELL-OHIO	0	0	0	0	0	0	0	0	0
305150	OHIO BELL TEL. CO.	0	0	0	0	0	0	0	0	0
TOTAL	OKLAHOMA	59,502,768	58,345,860	67,401,390	76,622,223	85,828,129	106,243,999	102,948,779	120,188,047	122,146,587
431165	VALOR TELECOMMUNICATIONS OF OK, LLC	2,234,511	0	1,605,843	1,877,802	1,638,723	1,374,192	1,332,816	1,706,649	1,356,753
431704	LAVACA TELEPHONE CO.- OK	156,135	147,714	155,979	160,315	214,198	259,834	283,358	295,584	326,265
431788	KANOKLA TELEPHONE ASSN.INC. - OK	537,448	540,297	945,351	1,086,507	1,395,983	1,568,605	1,580,324	1,730,701	1,920,807
431831	SOUTH CENTRAL TEL. ASSN., INC.-OK	418,912	873,867	955,851	1,515,093	2,104,654	1,659,288	1,361,777	659,724	918,249
431965	ALLTEL OKLAHOMA, INC.	7,116,018	7,804,713	7,875,960	7,757,357	7,505,640	7,148,720	5,977,586	5,719,434	5,812,047
431966	ATLAS TELEPHONE CO.	622,655	686,973	814,344	1,279,822	1,073,360	1,333,748	1,230,715	1,209,869	1,617,141
431968	BEGGS TELEPHONE COMPANY	139,431	148,215	142,461	143,370	178,208	237,190	266,511	270,024	330,564
431969	BIXBY TELEPHONE CO.	1,192,018	1,451,622	1,432,773	1,592,998	1,761,077	1,587,896	1,733,794	1,977,984	2,406,246
431974	CANADIAN VALLEY TELEPHONE CO.	540,318	709,077	776,472	780,114	885,376	1,266,505	1,219,684	1,374,385	1,410,609
431976	CARNEGIE TELEPHONE CO.INC.	313,737	336,039	390,339	435,273	540,477	655,823	676,861	805,633	782,187
431977	CENTRAL OKLAHOMA TELEPHONE CO.	1,000,761	961,455	1,022,697	1,150,870	1,295,343	1,540,893	1,860,310	1,837,494	2,690,667

Table 3.30
Total High-Cost Support Payments by Study Area
(Dollars)

Study Area ID Code	Study Area Name	1998 Total	1999 Total	2000 Total	2001 Total	2002 Total	2003 Total	2004 Total	2005 Total	2006 Total
	OKLAHOMA (CONT.)									
431979	CHEROKEE TELEPHONE CO.	591,480	621,522	741,078	475,327	890,139	1,775,627	1,600,586	1,713,042	1,679,394
431980	CHICKASAW TELEPHONE CO.	3,476,055	3,577,431	4,161,312	4,975,220	6,777,088	8,247,785	7,594,685	10,076,163	9,491,430
431981	CHOUTEAU TELEPHONE CO.	1,139,190	1,046,805	1,522,194	1,463,217	1,524,059	1,557,387	1,437,532	1,059,302	1,191,180
431982	CIMARRON TEL. CO.	665,849	1,058,700	1,166,874	2,608,777	3,401,119	6,605,982	6,808,579	7,128,160	6,284,193
431984	OKLAHOMA COMMUNICATION SYSTEMS INC.	3,286,348	3,203,334	3,155,619	3,361,709	3,449,735	3,018,280	2,757,988	2,767,424	2,592,492
431985	CROSS TELEPHONE CO.	1,510,664	2,433,510	4,173,456	4,349,581	5,924,535	8,863,218	9,561,588	10,208,500	8,796,975
431988	DOBSON TELEPHONE CO.	2,620,963	2,913,021	2,744,538	3,275,998	2,883,864	3,205,022	3,302,201	3,388,547	3,710,241
431994	GRAND TELEPHONE CO. INC.	549,279	753,876	898,602	1,051,417	1,314,953	1,522,944	1,662,335	2,049,140	2,340,576
431995	HINTON TELEPHONE CO.	919,820	719,331	689,244	768,418	985,890	1,414,954	1,681,769	2,129,701	2,009,046
432006	MCLOUD TELEPHONE CO.	1,586,399	1,616,766	1,254,561	1,569,626	3,124,259	5,674,129	6,523,813	7,422,709	7,260,474
432008	MEDICINE PARK TELEPHONE CO.	102,483	105,030	114,798	113,998	303,350	538,687	574,864	799,596	771,924
432010	MID-AMERICA TEL.,INC.	1,028,483	961,524	1,011,624	1,015,799	1,063,249	1,047,788	966,990	925,434	957,759
432011	OKLAHOMA ALLTEL, INC.	4,861,734	5,226,879	5,109,525	5,052,666	4,705,530	4,166,686	3,225,400	3,192,981	3,325,389
432013	OKLAHOMA TELEPHONE & TELEGRAPH INC.	1,125,701	1,283,409	1,218,252	1,345,293	1,297,084	1,646,110	1,680,047	1,711,728	1,756,293
432014	OKLAHOMA WESTERN TELEPHONE CO.	976,411	1,418,388	1,672,701	1,936,756	2,086,898	2,073,707	1,945,703	2,134,837	1,938,570
432016	PANHANDLE TELEPHONE COOPERATIVE INC.	4,965,287	3,995,091	4,156,599	4,118,728	4,771,495	9,724,664	7,151,920	9,138,504	10,647,999
432017	PINE TELEPHONE CO INC- OK	1,388,809	1,314,093	1,588,344	1,743,146	2,004,130	1,798,418	1,318,291	2,143,213	1,730,916
432018	PIONEER TEL. COOP. INC.	9,118,353	6,775,476	7,348,716	7,866,354	9,349,180	9,623,568	9,861,367	9,018,074	9,329,661
432020	POTTAWATOMIE TELEPHONE CO.	1,244,468	1,205,202	1,364,973	1,536,384	1,498,499	2,484,902	3,408,849	3,308,364	3,309,882
432022	SALINA-SPAVINAW TEL. CO.,INC.	1,338,618	1,741,242	1,888,818	1,971,686	2,176,150	1,829,540	1,883,059	1,586,519	1,909,122
432023	SHIDLER TEL. CO.	250,518	229,026	224,715	231,944	428,363	952,517	1,120,327	1,612,830	1,572,171
432025	SOUTHWEST OKLAHOMA TEL. CO.	187,494	176,352	171,345	178,884	298,907	257,654	239,022	288,739	239,358
432029	TERRAL TEL. CO.	246,446	232,725	240,174	317,807	803,618	1,408,846	1,710,095	2,222,098	1,785,921
432030	TOTAH TELEPHONE CO. INC.	1,175,748	1,108,119	1,183,386	1,099,354	1,265,666	1,488,001	1,528,085	1,600,307	1,569,735
432032	VALLIANT TELEPHONE COMPANY	290,522	333,531	347,934	747,295	855,354	1,030,453	996,707	981,851	944,163
432034	WYANDOTTE TELEPHONE COMPANY	406,976	468,300	452,769	452,653	410,075	406,724	336,476	294,084	331,743
432141	SANTA ROSA TELEPHONE COOP. INC.	176,726	167,205	162,477	160,832	223,425	291,289	298,604	295,903	308,841
435215	SOUTHWESTERN BELL-OKLAHOMA	0	0	2,518,692	5,053,833	3,390,555	4,974,648	3,709,620	1,816,944	0
439002	SAGE TELECOM, INC.	0	0	0	0	27,921	(18,225)	7,827	3,117	0
439003	COX OKLAHOMA TELCOM,LLC DBA COX BUSINESS SERVICES	0	0	0	0	0	0	0	59,499	186,081
439004	UNITED STATES CELLULAR CORPORATION	0	0	0	0	0	0	226,083	5,787,747	7,240,509
439005	DOBSON CELLULAR SYSTEMS, INC.	0	0	0	0	0	0	304,631	3,641,010	3,615,660
439008	PANHANDLE TELECOMMUNICATIONS SYSTEMS, INC.	0	0	0	0	0	0	0	1,116,829	2,397,327
439011	EPIC TOUCH CO.	0	0	0	0	0	0	0	17,490	0
439012	PINE CELLULAR PHONES, INC.	0	0	0	0	0	0	0	177,447	402,111
439013	CELLULAR NETWORK PARTNERSHIP	0	0	0	0	0	0	0	782,733	947,916
TOTAL	OREGON	35,755,689	36,809,835	47,354,850	60,851,409	67,392,263	70,843,149	70,173,166	68,468,745	74,931,717
532226	MIDVALE TEL. EXCH. INC. - OR	194,582	174,087	210,672	216,984	183,576	176,527	167,178	151,745	179,145
532359	BEAVER CREEK COOPERATIVE TEL. CO.	1,024,585	913,434	1,155,114	1,254,333	1,570,972	2,096,812	2,026,211	2,087,942	2,149,497
532361	CENTURYTEL OF EASTERN OREGON	15,406,454	16,297,890	16,728,732	16,454,310	17,716,715	18,777,368	16,814,626	15,527,820	14,657,856
532362	CANBY TELEPHONE ASSOCIATION	920,520	791,430	732,888	734,563	840,556	1,113,148	1,290,513	1,408,313	1,455,672
532363	CLEAR CREEK MUTUAL TELEPHONE CO.	997,447	968,553	1,137,468	1,309,878	1,477,123	1,360,128	1,501,556	1,516,609	1,669,791
532364	COLTON TELEPHONE COMPANY	534,057	555,297	739,578	789,535	965,794	941,289	953,930	949,716	938,265
532369	EAGLE TELEPHONE SYSTEM INC.	397,799	393,735	426,363	477,811	499,839	593,964	514,792	488,232	503,037
532371	CASCADE UTILITIES INC.	811,961	820,911	802,965	1,016,527	1,447,834	1,655,410	1,726,875	1,892,766	1,703,073
532373	GERVAIS TELEPHONE COMPANY	119,628	128,838	161,049	204,448	304,420	477,103	515,895	573,503	624,240
532375	ROOME TELECOMMUNICATIONS INC.	757,608	893,307	851,346	1,012,293	1,047,074	941,132	859,408	1,003,439	916,455
532376	HELIX TELEPHONE COMPANY	331,680	346,737	402,204	367,954	426,288	416,577	427,394	438,775	430,713
532377	HOME TELEPHONE COMPANY	160,325	153,750	164,805	168,130	171,122	146,164	122,261	107,634	126,882
532378	TRANS-CASCADES TELEPHONE COMPANY	279,470	235,467	240,936	228,272	392,457	231,151	306,693	249,307	227,859
532383	MOLALLA TELEPHONE COMPANY	1,943,425	2,133,324	2,259,408	2,443,883	2,785,795	3,111,335	2,912,703	2,717,519	2,586,717
532384	MONITOR COOPERATIVE TELEPHONE CO	321,381	327,783	355,689	381,813	476,622	547,224	585,161	530,399	680,526
532385	MONROE TELEPHONE COMPANY	363,802	446,424	461,943	492,940	528,511	738,765	938,332	1,073,357	1,097,925
532386	MT. ANGEL TELEPHONE COMPANY	173,847	172,083	169,923	166,255	195,199	237,325	251,058	246,030	306,699
532387	NEHALEM TELEPHONE AND TELEGRAPH	357,192	381,465	400,347	435,630	454,352	632,500	871,871	1,029,456	1,012,620
532388	NORTH STATE TELEPHONE COMPANY - OR	134,890	122,328	127,269	142,247	154,098	171,319	192,693	232,542	267,969
532389	OREGON TELEPHONE CORPORATION	449,113	458,091	544,923	508,999	574,774	568,594	656,390	749,880	1,051,458
532390	OREGON-IDAHO UTILITIES, INC.	1,816,907	1,713,702	1,740,456	1,714,184	1,669,044	1,761,793	1,792,373	1,911,395	1,815,408
532391	PEOPLES TELEPHONE CO. - OR	143,187	148,677	150,513	146,220	160,943	205,336	225,874	374,298	501,447
532392	PINE TELEPHONE SYSTEM INC. - OR	787,359	819,486	839,418	884,634	1,019,465	1,403,999	1,581,623	1,886,101	1,915,707
532393	PIONEER TELEPHONE COOPERATIVE	2,253,041	2,358,624	3,523,833	3,970,015	4,526,666	5,031,148	4,977,985	4,813,691	4,879,977

Table 3.30
Total High-Cost Support Payments by Study Area
(Dollars)

Study Area ID Code	Study Area Name	1998 Total	1999 Total	2000 Total	2001 Total	2002 Total	2003 Total	2004 Total	2005 Total	2006 Total
	OREGON (CONT.)									
532396	ST. PAUL COOP. TEL. ASSN.	74,646	90,162	88,473	85,925	106,488	127,304	137,089	137,147	155,838
532397	SCIO MUTUAL TEL. ASSOCIATION	770,759	858,114	940,596	1,043,579	1,221,478	1,443,883	1,479,027	1,568,345	1,848,894
532399	STAYTON COOP. TEL CO	469,383	460,428	450,228	438,970	522,856	807,991	948,847	1,052,005	992,562
532400	UNITED TELEPHONE CO OF THE NW - OR	0	0	485,928	1,265,571	1,375,992	1,304,460	1,368,447	1,364,931	1,366,878
532404	ASOTIN TELEPHONE COMPANY - OREGON	130,151	150,444	156,255	140,898	135,912	123,926	103,519	91,092	96,663
532416	VERIZON NORTHWEST INC.-OR	0	0	6,885,264	14,206,545	14,570,904	14,376,600	14,115,672	13,317,624	12,981,999
532456	MALHEUR HOME TELEPHONE COMPANY	1,119,232	1,089,357	1,191,738	1,429,970	1,328,099	1,114,288	1,684,544	1,132,986	1,190,019
533401	CITIZENS TEL CO OF OR DBA FRONTIER COMM OF OR	2,231,938	2,405,907	2,828,526	3,462,439	3,422,910	3,074,833	2,486,746	1,693,047	1,989,762
535163	QWEST CORPORATION - OR	279,320	0	0	3,255,654	5,118,384	5,133,753	1,662,150	2,596,803	2,549,406
539001	RCC MINNESOTA, INC.	0	0	0	0	0	0	3,569,481	1,256,461	4,006,383
539002	UNITED STATES CELLULAR CORPORATION	0	0	0	0	0	0	404,249	1,824,872	4,626,255
539004	EDGE WIRELESS	0	0	0	0	0	0	0	472,963	1,428,120
TOTAL	PENNSYLVANIA	22,169,364	21,611,712	28,472,919	35,438,459	42,712,402	55,174,266	58,649,426	65,503,613	66,462,309
170145	THE BENTLEYVILLE TEL. CO.	295,080	313,749	266,907	245,338	276,694	337,813	352,553	353,844	364,260
170149	FRONTIER COMM. OF BREEZEWOOD, INC.	269,429	247,188	289,005	339,903	356,484	325,065	271,583	289,596	263,487
170151	BUFFALO VALLEY TEL. CO.	984,765	865,302	836,433	791,438	934,841	1,343,862	1,266,272	1,436,335	1,316,046
170152	FRONTIER COMM. OF CANTON, INC.	130,840	116,721	136,863	184,147	176,304	168,811	176,068	146,160	172,548
170156	CITIZENS TEL. CO. OF KECKSBURG	384,153	393,894	406,218	396,948	439,789	519,399	551,401	569,363	530,676
170161	COMMONWEALTH TELEPHONE ENTERPRISES, INC.	6,887,292	6,652,200	6,720,216	6,820,308	9,294,193	13,883,518	16,370,884	19,318,530	17,334,750
170162	THE CONESTOGA TEL. AND TEL. CO.	1,309,596	1,259,088	1,271,964	1,290,900	1,681,852	2,296,496	2,515,066	2,748,859	2,440,548
170165	DENVER AND EPHRATA TEL. & TEL. CO.	1,296,840	1,249,824	1,262,604	1,281,408	1,550,747	2,111,879	2,463,532	2,827,566	2,434,284
170168	FRONTIER COMM. OF PA, INC.	863,988	863,388	877,638	956,916	906,619	780,732	725,413	580,740	680,016
170169	VERIZON NORTH INC.-PA	0	0	1,462,509	3,033,081	3,114,141	3,289,383	3,398,526	3,449,658	3,493,428
170170	VERIZON NORTH INC.-PA (CONTEL)	0	0	1,848,717	3,864,096	2,790,315	2,019,543	2,422,977	2,393,724	2,420,631
170171	HICKORY TEL. CO.	124,839	129,207	141,852	140,506	160,433	240,314	227,903	262,493	268,914
170175	IRONTON TEL. CO.	388,359	385,836	412,746	371,864	502,667	761,137	805,074	808,530	776,988
170176	ALLTEL PENNSYLVANIA,INC.	1,108,783	1,313,976	1,327,416	1,347,180	1,377,816	1,184,058	447,192	(404,394)	1,518,666
170177	LACKAWAXEN TEL. CO.	364,853	312,123	361,995	401,481	395,540	354,146	338,685	305,750	415,590
170178	FRONTIER COMM.-LAKEWOOD, INC.	61,455	76,167	76,608	76,899	73,857	75,636	80,180	70,632	76,812
170179	LAUREL HIGHLAND TEL. CO.	369,051	369,417	319,206	310,583	348,806	497,061	561,599	693,469	592,254
170183	MAHANOY & MAHANTONGO TEL. CO.	432,256	556,122	519,849	487,383	425,901	342,871	246,038	244,821	273,342
170185	MARIANNA-SCENERY HILL TEL. CO.	280,212	305,664	314,802	291,559	366,322	905,821	916,149	823,401	792,843
170189	ARMSTRONG TEL. CO.-PA	501,917	536,034	573,201	610,565	874,408	1,082,548	1,139,370	1,076,886	1,153,572
170191	THE NORTH EASTERN PA. TEL. CO.	746,664	718,665	745,641	751,340	888,727	1,189,181	1,285,725	1,548,241	1,727,976
170192	NORTH PENN TEL. CO.	1,226,403	1,101,084	1,158,435	1,292,298	1,570,076	1,692,461	1,762,586	1,701,622	1,991,433
170193	NORTH PITTSBURGH TEL. CO.	986,400	926,976	936,456	950,400	1,847,030	3,353,049	3,643,286	3,955,987	3,495,078
170194	FRONTIER COMM.-OSWAYO RIVER, INC.	215,083	220,614	239,340	277,686	283,871	270,906	277,964	251,130	266,592
170195	ARMSTRONG TEL. CO. NORTH	73,357	78,225	79,872	82,532	105,222	132,508	134,940	136,813	163,842
170196	PALMERTON TEL. CO.	699,024	723,354	702,144	665,752	745,699	1,044,215	1,161,080	1,271,016	1,155,678
170197	PENNSYLVANIA TEL. CO.	113,661	113,220	119,526	120,771	152,867	197,711	209,116	233,269	273,411
170200	PYMATUNING IND. TEL. CO.	219,552	221,037	210,363	196,963	215,265	273,250	305,966	263,546	332,997
170201	VERIZON NORTH INC.-PA (QUAKER STATE)	991,341	781,014	926,589	734,706	1,378,728	2,376,066	1,999,890	2,004,588	2,025,243
170204	SOUTH CANAAN TEL. CO.	304,719	258,306	207,441	220,185	286,677	373,064	391,129	420,529	500,091
170206	SUGAR VALLEY TEL. CO.	260,359	231,765	246,498	260,945	241,766	216,120	213,850	204,096	283,230
170209	UNITED TEL. CO. OF PA	0	0	3,148,398	6,320,769	8,565,393	11,043,501	11,181,303	8,413,923	5,659,092
170210	VENUS TEL. CORP.	135,669	143,472	176,037	181,780	226,111	293,021	253,126	288,523	246,642
170215	YUKON-WALTZ TEL. CO.	112,572	120,006	117,849	110,110	130,077	165,855	190,541	189,012	230,028
170277	WEST SIDE TEL. CO.-PA	30,852	28,074	31,581	29,719	27,163	33,265	34,709	28,543	31,914
175000	VERIZON PENNSYLVANIA INC.	0	0	0	0	0	0	0	4,552,941	9,005,007
179001	MCI METRO ACCESS TRANSMISSION SERVICES	0	0	0	0	0	0	0	149,094	548,208
179004	NPCR, INC.	0	0	0	0	0	0	327,750	1,894,777	1,206,192
TOTAL	PUERTO RICO	138,864,798	133,459,656	141,441,540	117,948,741	96,548,538	99,628,150	81,411,184	133,785,501	123,373,995
633200	PUERTO RICO TEL. CO. - CENTRAL	39,388,939	34,626,036	36,807,591	23,059,536	14,834,700	16,864,527	9,219,944	7,834,464	10,219,836
633201	PUERTO RICO TEL. CO.	99,475,859	98,299,608	103,139,307	88,448,478	71,350,512	69,091,278	49,347,842	58,212,590	37,187,844
639001	CENTENNIAL PUERTO RICO OPERATIONS CORP.	0	434,064	1,011,375	6,440,727	10,363,326	13,581,846	10,766,062	21,783,555	17,921,442
639002	SPRINT SPECTRUM, LP	0	99,948	483,267	0	0	90,499	4,074,420	12,459,505	10,231,989
639003	SUNCOM WIRELESS PUERTO RICO OPERATING CO. LLC	0	0	0	0	0	0	8,002,916	14,073,163	11,058,753
639005	CINGULAR WIRELESS	0	0	0	0	0	0	0	13,535,759	20,731,671
639006	PUERTO RICO TELEPHONE COMPANY D/B/A VERIZON WIRELESS PUERTO	0	0	0	0	0	0	0	5,886,465	16,022,460

Table 3.30
Total High-Cost Support Payments by Study Area
(Dollars)

Study Area ID Code	Study Area Name	1998 Total	1999 Total	2000 Total	2001 Total	2002 Total	2003 Total	2004 Total	2005 Total	2006 Total
TOTAL	RHODE ISLAND	0	0	25,686	96,477	60,198	46,491	56,457	44,472	37,287
585114	VERIZON NEW ENGLAND INC DBA VERIZON RHODE ISL	0	0	25,686	96,477	60,198	46,491	56,457	44,472	37,287
TOTAL	SOUTH CAROLINA	44,424,832	40,003,113	46,068,145	55,646,667	71,350,010	79,517,759	78,116,203	76,322,172	82,243,845
240479	VERIZON SOUTH INC.-SC	681,892	0	3,508,146	7,145,292	6,531,111	6,073,143	6,037,353	5,641,293	5,535,852
240506	UNITED TEL. CO. OF THE CAROLINAS	2,759,787	2,687,532	1,824,870	2,685,660	2,564,808	1,784,867	1,600,899	2,027,193	1,304,736
240512	BLUFFTON TEL. CO., INC.	2,165,766	3,319,116	3,158,637	5,173,202	5,490,492	5,219,681	6,762,635	3,999,255	5,366,034
240515	CHESNEE TEL. CO.	389,916	389,142	407,322	402,226	446,014	542,432	590,793	566,287	631,182
240516	CHESTER TEL. CO.-SC	937,467	923,052	993,948	999,254	1,139,453	1,619,120	1,750,138	1,726,297	1,747,152
240517	ALLTEL SOUTH CAROLINA, INC.	1,304,620	1,827,024	1,707,630	2,176,113	2,031,636	1,349,248	592,948	764,124	1,219,746
240520	FARMERS TEL. COOP., INC-SC	5,327,644	6,214,272	6,773,208	7,383,315	10,916,113	12,537,495	13,457,770	14,991,460	17,619,969
240521	FORT MILL TEL. CO.	1,754,064	1,847,967	2,026,083	1,998,091	3,286,859	3,684,168	3,674,609	3,087,624	2,910,990
240523	HARGRAY TEL. CO., INC.	4,945,940	1,986,726	850,875	1,141,626	997,464	2,522,752	3,462,076	2,488,063	2,797,860
240526	VERIZON SOUTH INC.-SC (CONTEL)	659,219	680,910	1,202,202	704,839	1,938,034	2,004,945	1,623,514	1,792,872	1,669,866
240527	HOME TEL. CO., INC.-SC	1,935,682	2,096,316	2,216,268	2,471,184	3,327,978	4,082,591	3,884,221	4,002,290	3,800,370
240528	HORRY TEL. COOP. INC.	34,344	0	0	0	4,274,041	6,826,890	4,200,431	2,995,285	3,568,242
240531	LANCASTER TEL. CO.	2,019,525	2,058,942	2,069,730	1,998,544	2,554,446	2,829,248	2,730,379	2,525,547	2,725,425
240532	LOCKHART TEL. CO., INC.	69,251	71,838	64,239	68,947	83,607	105,679	113,193	127,734	134,175
240533	MCCLELLANVILLE TEL. CO., INC.	754,649	841,644	781,662	787,005	795,089	769,934	667,270	633,402	599,517
240535	NORWAY TEL. CO., INC.	90,779	97,398	100,641	100,020	117,173	153,108	160,122	180,540	180,912
240536	PALMETTO RURAL TEL. COOP., INC.	765,381	828,744	893,547	905,125	907,858	1,191,722	1,359,842	1,293,690	1,471,029
240538	PIEDMONT RURAL TEL. COOP.	756,939	753,444	887,479	2,266,238	4,147,698	4,455,008	4,847,239	5,353,411	6,434,883
240539	PBT TELECOM, INC.	2,414,481	2,320,179	2,305,056	2,635,393	3,938,821	4,679,972	4,376,371	4,863,226	4,359,231
240541	RIDGEWAY TEL. CO., INC.	201,657	178,200	197,103	194,324	228,312	315,102	369,229	373,225	435,138
240542	ROCK HILL TEL. CO.	2,703,521	2,153,892	1,519,044	1,202,760	2,631,472	3,275,549	2,407,834	2,362,045	3,359,370
240544	ST. STEPHEN TEL. CO.	490,377	449,379	509,583	949,586	1,025,843	1,201,628	1,230,518	1,074,491	1,197,903
240546	SANDHILL TEL. COOP., INC.	805,929	836,325	913,890	916,993	977,299	1,419,401	1,592,870	1,767,365	1,758,378
240550	WEST CAROLINA RURAL TEL. COOP.	656,415	1,033,185	1,747,506	1,933,578	2,915,450	4,152,671	4,367,848	5,544,380	5,565,585
240551	WILLISTON TEL. CO.	1,250,278	1,309,758	1,323,147	1,329,159	1,236,241	1,133,434	1,038,225	1,037,635	901,641
245194	SOUTHERN BELL-SC	8,549,309	5,098,128	8,086,329	8,078,193	6,846,696	5,587,971	5,217,876	5,103,438	4,948,659
TOTAL	SOUTH DAKOTA	16,924,254	19,478,967	22,225,041	23,913,594	32,350,962	48,565,139	61,761,535	77,787,796	83,769,330
391405	HILLS TEL CO, INC.	0	0	0	0	0	0	0	50,729	148,524
391640	ARMOUR INDEPENDENT TELEPHONE CO.	187,809	188,793	202,965	212,711	291,740	378,705	408,813	409,487	479,289
391642	ALLIANCE COMMUNICATIONS COOP., INC. (BALTIC)	302,921	382,536	396,882	393,851	547,584	755,722	823,868	897,698	990,069
391647	CHEYENNE RIVER SIOUX TRIBAL TEL AUTH	612,032	906,378	895,395	1,235,513	1,328,078	1,581,896	1,620,381	1,916,568	1,921,515
391649	BERESFORD MUNICIPAL TEL. CO.	131,954	147,765	133,332	134,342	174,321	222,166	224,442	224,804	272,805
391650	CITY OF BROOKINGS MUNICIPAL TEL. DEPT.	658,536	683,409	642,096	602,292	520,859	672,427	876,945	1,023,744	868,176
391652	PRAIRIEWAVE COMMUNITY TELEPHONE, INC.	1,647,848	3,082,464	3,826,683	2,943,082	3,173,097	3,497,965	3,115,447	2,901,084	3,267,993
391653	CITY OF FAITH MUNICIPAL TEL CO	72,855	68,526	65,418	60,086	89,913	119,584	128,247	124,746	139,707
391654	INTERSTATE TELECOMMUNICATIONS COOP., INC.	997,668	995,691	1,390,089	1,441,340	1,886,194	2,605,076	2,871,488	3,159,803	3,277,095
391657	ALLIANCE COMMUNICATIONS COOP. INC (SPLITROCK)	532,629	516,378	500,118	495,094	643,181	832,506	1,156,836	1,229,436	1,419,519
391659	GOLDEN WEST TELECOMM. COOP, INC.	2,418,361	2,692,614	2,812,098	3,817,032	5,410,790	6,070,542	7,304,509	8,081,495	7,965,660
391660	MT. RUSHMORE TEL. CO.	628,821	589,344	661,119	658,627	892,974	1,167,093	1,143,643	1,310,759	1,254,033
391664	JAMES VALLEY COOPERATIVE TEL CO	710,663	658,179	659,838	659,522	978,151	1,243,268	1,291,786	1,310,275	1,386,198
391666	JEFFERSON TELEPHONE COMPANY - SD	127,127	214,155	350,205	361,871	543,842	674,342	646,811	593,160	577,215
391667	KADOKA TELEPHONE COMPANY	198,645	253,665	256,038	332,190	357,234	306,721	233,309	355,831	66,060
391668	KENNEBEC TELEPHONE COMPANY	349,517	426,108	425,772	483,060	603,078	937,156	1,233,832	1,476,102	1,474,386
391669	MCCOOK COOPERATIVE TELEPHONE CO.	374,292	355,515	378,753	372,901	471,712	725,737	693,124	738,371	740,652
391670	MIDSTATE COMMUNICATIONS, INC.	552,387	527,811	586,602	583,624	801,863	1,033,301	2,905,805	3,061,809	2,997,981
391671	WEST RIVER TELECOMMUNICATIONS COOP.(MOBRIDGE)	285,687	245,166	292,167	253,010	299,768	406,059	404,098	413,231	430,608
391674	ROBERTS COUNTY TEL. COOP. ASSN.	396,258	414,273	393,276	411,193	609,073	767,501	829,318	787,681	877,140
391676	SANTEL COMMUNICATIONS COOPERATIVE, INC.	548,688	598,002	779,268	818,485	1,409,312	1,984,494	2,300,142	2,767,133	3,158,070
391677	SIOUX VALLEY TELEPHONE COMPANY	589,542	646,764	633,321	632,638	767,996	937,775	1,003,299	1,082,466	1,092,450
391679	STOCKHOLM-STRANDBURG TEL. CO.	337,356	250,422	247,824	377,904	392,231	443,714	485,592	512,562	509,268
391680	VENTURE COMMUNICATIONS COOPERATIVE	1,419,802	1,431,111	1,737,126	1,933,996	2,490,467	3,820,516	4,112,637	4,749,079	5,486,520
391682	TRI-COUNTY TELCOM, INC.	117,666	106,950	107,502	110,966	153,732	178,745	160,123	144,781	171,927
391684	UNION TELEPHONE COMPANY	194,849	206,739	197,085	206,276	264,521	332,251	335,171	351,056	332,877
391685	VALLEY TELECOMM. COOP. ASSN.,INC.	326,964	360,810	682,596	825,427	1,413,601	1,990,735	2,510,432	2,857,055	2,774,682
391686	VIVIAN TELEPHONE COMPANY	1,141,218	1,458,147	1,538,682	2,171,199	3,730,506	5,161,359	5,887,237	7,541,609	7,603,164
391688	WESTERN TELEPHONE COMPANY	169,713	177,177	159,285	171,364	263,986	318,739	339,023	322,020	372,771
391689	WEST RIVER COOPERATIVE TEL. CO.	892,446	894,075	1,242,387	1,142,058	1,418,104	1,687,091	1,819,947	2,120,458	2,319,360
395145	QWEST CORPORATION - SD	0	0	31,119	71,940	75,756	99,558	957,852	1,593,355	1,596,604
399001	WESTERN WIRELESS (PINE RIDGE RESERVATION)	0	0	0	0	347,297	1,093,657	954,022	1,255,078	1,681,434

Table 3.30
Total High-Cost Support Payments by Study Area
(Dollars)

Study Area ID Code	Study Area Name	1998 Total	1999 Total	2000 Total	2001 Total	2002 Total	2003 Total	2004 Total	2005 Total	2006 Total
	SOUTH DAKOTA (CONT.)									
399002	WESTERN WIRELESS	0	0	0	0	0	6,518,738	12,976,756	22,221,631	25,079,316
399003	RCC MINNESOTA, INC.	0	0	0	0	0	0	0	0	522,642
399004	WIRELESS ALLIANCE, LLC	0	0	0	0	0	0	0	4,070	40,064
399005	MIDCONTINENT COMMUNICATIONS	0	0	0	0	0	0	2,388	31,323	66,456
399006	BLACK HILLS FIBERCOM,LLC	0	0	0	0	0	0	4,212	167,307	186,338
399009	BROOKINGS MUNICIPAL UTILITIES D/B/A SWIFTEL COMMUNICATIONS	0	0	0	0	0	0	0	0	220,764
TOTAL	TENNESSEE	27,395,910	28,449,801	34,482,177	40,735,155	46,355,893	52,880,294	54,745,975	54,684,345	54,004,191
290280	ARDMORE TEL. CO., INC.	1,232,644	1,054,794	1,137,741	1,012,441	1,196,588	1,679,859	1,655,196	1,781,315	1,672,008
290552	CENTURYTEL OF ADAMSVILLE, INC.	2,348,143	2,537,946	2,853,948	3,296,798	3,480,096	3,467,926	3,459,394	3,191,129	3,007,341
290553	BEN LOMAND RURAL TEL. COOP., INC.	1,732,173	1,555,614	1,577,544	1,514,944	1,932,862	2,606,101	2,832,768	2,901,300	3,508,680
290554	BLEDSOE TEL. COOP.	556,803	570,105	645,651	627,822	675,099	907,618	1,062,401	1,105,512	1,167,831
290557	CENTURYTEL OF CLAIBORNE, INC.	1,735,905	1,962,429	2,269,929	2,384,380	2,618,004	2,752,542	2,592,273	2,471,262	2,424,549
290559	CONCORD TEL. EXCHANGE, INC.	1,364,376	972,384	1,015,917	894,751	1,199,101	1,436,791	1,700,308	1,465,855	1,568,826
290561	CROCKETT TEL., INC.	376,155	374,145	394,131	345,638	368,643	438,468	322,853	566,655	899,922
290562	DEKALB TEL. COOP, INC.	1,720,073	3,777,432	3,378,135	3,536,631	3,651,762	3,926,535	3,413,925	4,159,241	3,542,472
290565	HIGHLAND TEL. COOP., INC.-TN	1,169,043	1,077,597	1,064,313	1,051,505	1,232,677	1,694,045	1,971,009	2,043,371	2,052,027
290566	HUMPHREY'S COUNTY TEL. CO.	159,939	302,643	282,567	309,224	340,750	325,564	328,699	255,858	343,266
290567	UNITED INTER-MOUNTAIN TEL. CO.-TN	0	0	1,007,058	2,011,017	1,868,172	1,806,498	1,856,487	1,813,599	1,760,586
290570	LORETTO TEL. CO., INC.	489,831	484,176	473,016	477,438	641,605	901,863	938,314	1,096,728	1,130,706
290571	MILLINGTON TEL. CO., INC.	987,909	1,137,162	1,214,634	1,286,166	1,626,847	2,033,888	1,970,288	1,462,435	1,500,618
290573	NORTH CENTRAL TEL. COOP., INC.	2,145,568	1,996,971	2,491,302	2,802,869	2,964,348	3,388,444	3,287,753	3,396,973	3,509,367
290574	CENTURYTEL OF OOLTEWAH-COLLEGEDALE, INC.	675,720	529,521	645,399	591,116	1,204,026	2,089,875	2,359,933	2,608,743	2,215,029
290575	TENNESSEE TEL. CO.	3,426,596	4,075,068	3,838,962	4,055,541	4,046,232	3,601,433	3,612,223	3,492,115	2,765,394
290576	PEOPLES TEL. CO., INC.	407,532	418,587	401,958	368,471	427,511	1,406,942	1,635,596	1,971,360	2,082,594
290578	TELLICO TEL. CO., INC.	821,758	913,455	966,894	1,105,570	1,178,784	1,442,767	1,308,329	1,508,070	1,212,564
290579	TWIN LAKES TEL. COOP. CORP.	2,311,714	1,542,801	1,554,444	1,619,153	2,099,859	1,972,891	2,670,527	3,383,184	2,311,488
290580	CITIZENS TEL OF THE VOL ST DBA FRONTIER COMM	410,256	552,273	646,941	858,162	1,289,406	902,169	864,808	892,353	872,028
290581	UNITED TEL. CO.-TN	723,945	753,480	884,367	1,297,644	2,816,592	3,950,351	4,137,316	3,297,974	3,912,018
290583	WEST TENNESSEE TEL. CO., INC.	385,711	433,077	410,901	384,835	466,546	582,064	612,440	667,343	754,389
290584	YORKVILLE TEL. COOP., INC.	289,469	298,629	336,186	320,990	444,452	565,871	547,902	616,091	593,202
294336	CITIZENS TEL CO - TN, LLC DBA FRONTIER COM TN	1,924,647	1,129,512	1,507,671	2,412,075	3,389,730	2,695,918	1,990,494	374,025	936,651
295185	SOUTH CENTRAL BELL-TN	0	0	3,482,568	6,100,458	4,903,578	6,164,130	7,277,691	6,987,729	6,713,406
299001	BEN LOMAND COMMUNICATIONS, INC.	0	0	0	69,516	292,623	139,741	189,063	33,759	36,021
299002	NPCR, INC.	0	0	0	0	0	0	36,074	99,720	96,837
299004	SPRINT SPECTRUM, LP	0	0	0	0	0	0	0	338,126	326,514
299905	ADVANTAGE CELLULAR SYSTEMS, INC.	0	0	0	0	0	0	111,911	702,520	1,087,857
TOTAL	TEXAS	123,089,671	118,600,308	138,101,139	167,709,390	189,183,733	213,580,058	230,333,036	230,017,003	216,175,209
440425	CAMERON TELEPHONE COMPANY - TEXAS	352,969	433,602	505,854	757,879	834,403	869,074	917,371	908,445	931,836
441163	VALOR TELECOMMUNICATIONS OF TEXAS, LP	0	0	1,634,808	4,941,126	5,564,331	7,312,050	5,088,549	6,613,632	4,350,159
442038	BLOSSOM TELEPHONE COMPANY	115,056	122,085	117,135	122,474	210,152	335,650	325,140	468,203	398,826
442039	BIG BEND TELEPHONE COMPANY INC.	6,666,745	6,490,827	6,566,808	5,923,232	8,892,279	10,624,514	11,835,831	14,425,873	13,230,759
442040	BRAZORIA TEL. CO.	2,029,869	2,575,125	2,711,634	2,857,275	3,003,687	3,001,084	3,302,497	3,328,644	3,412,383
442041	BRAZOS TELEPHONE COOPERATIVE INC.	1,221,637	1,048,923	1,081,713	1,193,911	1,415,684	1,379,889	1,421,070	1,612,920	1,592,592
442043	NORTH TEXAS TELEPHONE COMPANY	115,999	124,041	127,266	122,562	167,573	205,910	207,426	215,606	238,569
442046	CAP ROCK TELEPHONE COOPERATIVE, INC.	726,516	695,268	726,594	857,682	949,120	1,122,687	1,184,100	1,266,746	1,807,821
442052	CENTRAL TEXAS TELEPHONE CO-OP. INC.	3,745,869	3,549,261	4,511,244	4,528,772	6,633,161	8,065,846	8,475,091	8,724,807	8,112,441
442057	COLEMAN COUNTY TELEPHONE CO-OP. INC.	741,481	696,840	1,007,385	1,594,643	1,746,174	1,795,932	1,858,101	1,867,841	2,017,854
442059	COLORADO VALLEY TELEPHONE CO-OP. INC.	2,553,903	2,515,698	2,846,844	3,022,330	3,292,118	3,925,165	4,084,185	4,235,815	4,500,657
442060	COMANCHE COUNTY TEL COMPANY INC.	725,039	829,224	854,778	975,490	1,186,981	1,417,586	1,380,381	1,524,082	1,557,048
442061	COMMUNITY TELEPHONE COMPANY, INC.	571,471	645,468	630,978	704,987	751,882	901,504	864,690	861,000	1,054,290
442065	CUMBY TELEPHONE COOPERATIVE INC.	332,796	308,226	317,502	303,950	477,584	484,392	515,263	522,252	440,097
442066	DELL TELEPHONE CO-OP. INC. - TX	1,779,717	1,983,027	2,027,760	2,002,387	2,252,680	2,130,274	1,971,703	2,308,877	2,123,217
442068	EASTEX TELEPHONE COOPERATIVE INC.	7,148,059	6,717,615	7,056,984	7,520,695	8,278,203	9,378,983	9,518,068	9,944,989	9,712,035
442069	ELECTRA TELEPHONE COMPANY, INC.	1,453,691	1,438,368	1,519,638	1,543,812	1,495,264	1,508,862	1,266,348	1,050,084	1,180,182
442070	ETEX TELEPHONE COOPERATIVE INC.	3,050,876	3,313,404	3,500,700	3,448,320	4,153,718	4,662,837	5,253,655	5,604,949	5,934,690
442071	FIVE AREA TELEPHONE CO-OP. INC.	1,108,870	1,291,626	1,146,693	1,262,815	1,422,550	1,476,671	1,386,724	1,343,507	1,553,520
442072	FORT BEND TELEPHONE COMPANY	2,205,992	2,212,443	2,272,248	2,174,535	3,479,179	7,119,265	6,206,870	9,061,104	6,018,768
442073	BORDER TO BORDER COMMUNICATIONS	560,247	624,369	594,225	642,056	694,841	946,142	843,252	1,224,431	1,212,618
442076	GANADO TELEPHONE COMPANY INC.	632,463	894,357	1,174,911	1,520,093	1,943,499	2,600,044	2,678,363	2,785,146	2,567,070
442080	GTE-SW DBA VERIZON SW INC.-TX	0	0	11,472,302	21,459,315	20,339,883	19,224,849	19,129,905	19,049,718	18,934,716

Table 3.30
Total High-Cost Support Payments by Study Area
(Dollars)

Study Area ID Code	Study Area Name	1998 Total	1999 Total	2000 Total	2001 Total	2002 Total	2003 Total	2004 Total	2005 Total	2006 Total
	TEXAS (CONT.)									
442083	GUADALUPE VALLEY TEL CO-OP. INC.	4,833,177	4,352,442	5,187,372	6,522,398	8,396,864	10,421,735	11,611,913	13,912,490	11,933,787
442084	UNITED TELEPHONE CO. OF TEXAS INC.	21,024,613	18,735,936	23,205,783	30,648,918	28,363,809	24,408,922	22,255,701	22,357,632	17,936,889
442086	HILL COUNTRY TELEPHONE CO-OP. INC.	3,159,174	2,867,616	2,699,724	3,004,877	3,185,290	3,595,973	3,805,051	4,318,838	3,715,836
442090	ALENCO COMMUNICATIONS, INC.	2,097,241	1,747,647	2,881,779	2,900,172	2,950,885	3,937,671	3,795,495	4,017,546	3,949,260
442091	ETS TELEPHONE COMPANY, INC.	614,205	690,117	978,810	1,260,426	2,135,795	2,898,744	3,543,684	3,514,361	3,752,151
442093	INDUSTRY TELEPHONE COMPANY	1,119,308	1,172,292	1,179,474	1,296,211	1,434,953	1,508,025	1,471,234	1,385,315	1,591,254
442097	KERRVILLE TELEPHONE COMPANY	1,064,255	858,432	995,640	1,870,448	1,925,749	2,055,608	2,042,570	937,440	1,354,398
442101	CENTURYTEL OF LAKE DALLAS, INC.	2,409,099	2,433,786	2,040,195	2,185,159	2,123,062	2,071,326	2,031,193	2,035,999	2,058,957
442103	LA WARD TELEPHONE EXCHANGE INC.	520,878	636,780	608,691	623,539	711,500	827,940	854,835	1,249,938	1,423,329
442104	LAKE LIVINGSTON TEL. CO.	858,181	1,008,765	927,108	1,059,641	1,419,534	1,599,436	1,608,914	1,580,941	1,671,222
442105	LIPAN TELEPHONE COMPANY	713,895	828,558	821,967	917,613	1,015,287	1,188,497	1,413,441	1,858,800	1,736,739
442107	LIVINGSTON TELEPHONE COMPANY	521,583	500,742	491,667	480,454	499,978	627,185	760,403	766,019	767,550
442109	TXU COMMUNICATIONS TELEPHONE COMPANY	8,585,770	8,428,896	6,680,316	7,035,600	9,464,632	13,847,498	11,019,626	16,195,435	8,369,481
442112	MID-PLAINS RURAL TEL. CO-OP. INC.	1,260,404	1,245,024	1,164,018	1,230,242	1,394,113	1,449,242	1,430,613	1,471,868	1,536,327
442114	CENTRAL TELEPHONE COMPANY OF TEXAS	3,475,198	4,708,260	358,641	221,724	3,200,982	6,292,019	6,216,426	5,026,554	3,803,346
442116	MUENSTER TEL. CORP. OF TX DBA NORTEX COMM.	1,624,038	1,757,643	1,743,135	1,863,725	1,978,717	1,722,103	2,005,378	1,746,014	2,080,314
442117	CENTURYTEL OF PORT ARANSAS, INC.	810,956	592,728	710,115	847,580	775,666	1,015,104	1,014,482	1,076,107	919,554
442130	PEOPLES TELEPHONE COOPERATIVE - TX	2,159,081	2,442,444	3,198,243	3,802,878	4,898,328	5,854,897	6,123,548	6,239,380	6,554,031
442131	POKA-LAMBRO TELEPHONE COOPERATIVE, INC.	1,775,459	1,385,154	1,439,691	1,481,533	1,457,004	1,360,761	1,410,914	1,427,213	1,442,571
442134	RIVIERA TELEPHONE COMPANY INC.	1,015,297	1,306,455	1,054,059	1,283,590	1,676,353	2,022,709	2,234,116	2,594,222	2,322,348
442135	SOUTHWEST TEXAS TELEPHONE COMPANY	1,985,879	2,416,755	2,402,787	2,362,352	2,613,966	2,788,918	2,725,552	2,877,580	2,900,196
442140	CENTURYTEL OF SAN MARCOS, INC.	2,106,284	2,021,073	2,179,173	2,371,015	1,953,560	2,904,120	2,660,282	3,729,965	3,294,642
442141	SANTA ROSA TEL. COOP.,INC.	763,542	907,884	992,298	1,069,385	1,503,633	1,673,535	2,016,359	1,746,485	2,273,571
442143	SOUTH PLAINS TEL. COOP.,INC.	600,897	559,395	527,310	560,863	607,827	767,024	822,006	888,801	1,026,345
442147	SUGAR LAND TEL. CO.	0	0	0	0	0	7,483	66,222	7,483	304,590
442150	TATUM TEL. CO.	711,148	667,509	692,907	709,090	746,774	770,848	673,917	828,217	611,472
442151	TAYLOR TEL. CO-OP.,INC.	1,636,382	906,810	880,578	1,490,517	1,641,852	1,688,297	1,820,913	1,804,082	1,792,689
442153	TEXAS-ALLTEL, INC.	4,782,134	4,715,826	4,952,106	4,172,257	4,087,364	2,936,392	1,473,831	1,222,392	1,454,460
442154	GTE-SW DBA VERIZON SW INC.-TX (CONTEL)	1,734,069	420,576	2,426,839	3,422,925	3,333,684	3,202,251	23,747,450	3,275,919	3,297,927
442159	VALLEY TELEPHONE CO-OP. INC. - TX	6,434,637	5,573,907	5,626,332	6,767,173	8,177,187	9,018,499	9,937,675	9,907,166	9,351,219
442166	WEST TEXAS RURAL TEL. CO-OP. INC.	2,111,055	1,752,222	1,967,397	2,049,752	2,255,600	2,543,643	2,604,717	2,690,807	2,715,999
442168	WES-TEX TELEPHONE CO-OP.	669,067	561,435	652,158	736,299	941,010	1,373,821	1,396,701	1,534,733	1,596,813
442170	XIT RURAL TELEPHONE CO-OP. INC.	2,056,832	1,872,012	2,012,370	1,863,278	1,959,015	2,418,665	2,898,607	3,049,249	3,064,731
442262	E.N.M.R. TEL. COOP.,INC.-TX	16,668	15,390	16,452	18,076	16,141	13,536	13,087	7,062	10,890
445216	SOUTHWESTERN BELL-TEXAS	0	0	0	0	0	0	0	0	0
449001	W. T. SERVICES, INC.	0	0	0	12,291	36,021	59,216	55,047	38,976	27,240
449002	XIT TELECOMMUNICATION AND TECHNOLOGY, INC.	0	0	0	21,072	30,453	47,952	10,182	85,443	55,308
449003	WESTERN WIRELESS	0	0	0	4,362	537,420	2,051,678	445,023	1,360,462	6,142,548
449004	CUMBY TEL COOP INC	0	0	0	33,045	270,492	67,950	93,605	90,246	123,372
449006	SANTA ROSA TEL COOP	0	0	0	28,569	276,612	17,640	83,286	73,530	54,324
449012	CUTTER COMMUNICATIONS INC DBA GCEC TECHNOLOGIES	0	0	0	0	1,677	(837)	0	11,790	20,217
449015	GRANDE COMMUNICATIONS NETWORKS, INC.	0	0	0	0	0	34,822	377,789	586,603	561,075
449019	PANHANDLE TELECOMMUNICATION SYSTEMS, INC.	0	0	0	0	0	0	46,665	37,818	31,818
449022	DOBSON CELLULAR SYSTEMS, INC.	0	0	0	0	0	0	0	1,419,202	1,715,031
449023	CEDAR VALLEY COMMUNICATIONS, INC.	0	0	0	0	0	0	0	81,948	137,355
449026	MID-TEX CELLULAR LTD.	0	0	0	0	0	0	0	0	716,109
449030	DIALTONESERVICES, L.P.	0	0	0	0	0	0	0	261	3,894
449031	TEXAS RSA 1 LIMITED PARTNERSHIP DBA XIT WIRELESS	0	0	0	0	0	0	0	0	722,022
449032	CAPROCK CELLULAR LIMITED PARTNERSHIP	0	0	0	0	0	0	0	0	341,406
449034	ALLTEL COMMUNICATIONS, INC.	0	0	0	0	0	0	0	0	26,454
TOTAL	UTAH	9,928,920	10,178,430	12,535,251	14,109,453	18,079,066	23,912,518	22,675,062	23,579,405	23,959,923
502277	CENTRAL UTAH TEL. INC.	337,407	404,583	421,167	458,256	746,133	1,257,880	1,240,899	1,496,046	1,210,122
502278	EMERY TELEPHONE DBA EMERY TELCOM	480,897	740,526	734,859	685,665	1,103,969	2,848,914	2,573,763	2,616,594	2,669,976
502279	GUNNISON TEL. CO.	145,608	144,195	175,464	178,980	202,948	252,992	257,982	237,797	317,676
502282	MANTI TELEPHONE COMPANY	169,707	164,910	147,270	183,260	273,458	368,170	300,402	333,060	435,696
502283	SKYLINE TELECOM	175,017	157,131	249,915	260,798	359,187	498,482	521,304	545,665	600,015
502284	BEEHIVE TELEPHONE CO., INC., UT	388,290	124,299	215,910	409,880	1,154,590	1,668,280	1,985,622	2,368,086	2,604,036
502286	SOUTH CENTRAL UTAH TEL. ASSN. INC.	2,183,661	1,962,624	2,016,132	2,363,205	2,548,640	3,101,928	2,962,276	3,461,382	3,069,102
502287	UINTAH BASIN TEL. ASSN. INC.DBA UBTA COMMUN.	1,901,407	2,285,577	2,352,234	2,174,776	3,117,299	4,262,538	4,237,884	4,280,105	4,292,739
502288	ALL WEST COMMUNICATIONS-UT	681,556	725,913	791,535	1,038,675	1,684,372	2,912,479	2,438,302	2,494,097	2,590,911
503032	BEAR LAKE COMMUNICATIONS	211,085	231,021	238,803	282,733	356,487	468,939	544,193	507,691	583,659

Table 3.30
Total High-Cost Support Payments by Study Area
(Dollars)

Study Area ID Code	Study Area Name	1998 Total	1999 Total	2000 Total	2001 Total	2002 Total	2003 Total	2004 Total	2005 Total	2006 Total
	UTAH (CONT.)									
504429	CITIZENS TEL CO OF UT DBA FRONTIER COMM OF UT	2,985,497	3,021,351	3,515,946	3,850,484	4,679,749	4,604,315	4,159,660	3,465,216	3,830,982
504449	NAVAJO COMM CO INC DBA FRONTIER NAVAJO COM-UT	268,788	216,300	347,952	475,307	435,132	395,658	342,076	324,339	336,285
505107	QWEST CORPORATION - UT	0	0	1,328,064	1,747,434	1,417,104	1,271,943	1,110,699	1,171,560	1,178,166
509003	SPRINT SPECTRUM, LP	0	0	0	0	0	0	0	277,767	240,558
TOTAL	VERMONT	12,539,982	11,248,704	26,244,471	22,593,331	25,804,315	28,139,515	30,190,850	35,243,951	32,004,033
140053	FRANKLIN TEL. CO.-VT	84,383	93,576	94,275	97,264	134,037	174,575	187,117	204,624	206,304
140058	LUDLOW TEL. CO.	405,021	370,563	407,199	473,430	415,547	461,962	455,448	404,868	507,648
140061	NORTHFIELD TEL. CO.	432,429	522,189	515,547	494,739	434,884	463,221	491,708	387,680	440,664
140062	PERKINSVILLE TEL. CO.	176,174	165,327	105,465	120,365	99,034	108,320	66,409	44,310	65,886
140064	SHOREHAM TEL. CO., INC.	458,893	533,475	540,222	540,079	683,593	883,247	911,848	986,657	1,022,790
140068	TOPSHAM TEL. CO., INC.	154,183	163,779	166,647	199,169	322,744	466,845	757,613	751,640	1,065,762
140069	WAITSFIELD/FAYSTON TEL. CO.	3,744,561	3,207,804	3,387,216	3,585,260	5,251,220	5,543,195	5,106,052	5,247,451	4,423,161
143331	NORTHLAND TELEPHONE COMPANY OF VERMONT	1,890,900	1,844,331	2,303,493	2,437,546	2,499,391	2,291,457	2,904,450	2,824,166	2,963,118
145115	VERIZON NEW ENGLAND INC DBA VERIZON VERMONT	1,872,225	1,340,520	15,295,554	11,202,561	11,088,429	11,154,051	10,465,335	10,212,732	9,955,539
147332	VERMONT TELEPHONE COMPANY, INC.	3,321,213	3,007,140	3,428,853	3,442,918	4,875,435	5,954,206	5,812,061	7,354,261	5,395,020
149001	RCC ATLANTIC, INC.	0	0	0	0	0	638,436	3,032,809	6,825,562	5,958,141
TOTAL	VIRGIN ISLANDS	16,199,322	22,973,160	23,786,676	25,253,094	27,525,044	26,869,011	25,972,598	22,617,908	25,185,111
643300	VIRGIN ISLANDS TEL. CORP. DBA INNOVATIVE TEL	16,199,322	22,973,160	23,786,676	25,253,094	27,525,044	26,869,011	25,972,598	22,617,908	25,185,111
TOTAL	VIRGINIA	12,440,891	12,837,387	38,477,018	64,489,462	69,908,969	76,629,730	78,676,247	87,312,369	79,278,762
190217	AMELIA TEL. CORP.	850,329	957,573	980,895	1,065,347	1,177,762	1,124,884	1,132,088	1,194,366	1,190,667
190219	BUGGS ISLAND TEL. COOP.	359,895	341,724	335,817	347,078	442,950	614,361	696,610	700,087	740,874
190220	BURKE'S GARDEN TEL. CO., INC.	43,038	41,370	41,790	43,603	52,438	67,957	74,535	74,700	79,434
190225	CITIZENS TEL. COOP.-VA	497,700	516,999	523,383	523,826	664,929	1,018,108	1,193,389	1,376,820	1,399,131
190226	NTELOS, INC.	1,761,975	1,526,238	1,654,977	1,736,621	1,965,081	2,435,371	2,246,552	2,575,429	2,258,178
190233	VERIZON SOUTH INC.-VA (CONTEL)	173,663	0	16,041,495	33,357,030	35,292,105	37,058,151	38,013,276	33,690,447	29,416,839
190236	NORTH RIVER TEL. COOP.	107,278	106,056	115,695	124,269	154,261	195,861	164,834	225,666	230,100
190237	HIGHLAND TEL. COOP.-VA	172,001	183,258	187,803	198,354	269,819	373,049	389,022	436,208	434,796
190238	MOUNTAIN GROVE-WILLIAMSVILLE TEL. CO.	266,333	223,410	245,085	260,972	413,125	538,290	569,805	607,457	619,413
190239	NEW HOPE TEL. CO.-VA	93,071	99,441	113,577	112,769	140,803	174,747	184,411	212,094	204,369
190243	PEMBROKE TEL. COOP.	252,195	247,134	260,424	258,258	299,687	396,305	414,907	463,687	507,780
190244	PEOPLES MUTUAL TEL. CO.-VA	532,887	500,406	600,521	1,117,465	1,416,852	1,544,977	1,470,053	1,534,301	1,341,810
190248	SCOTT COUNTY TEL. COOP. INC.	567,715	642,381	675,330	706,329	899,998	1,175,524	1,221,244	1,347,475	1,480,755
190249	ROANOKE & BOTETOURT TEL. CO.	1,327,907	1,814,685	1,857,639	1,945,874	2,460,304	3,703,333	1,972,707	2,112,305	1,877,343
190250	SHENANDOAH TEL. CO.	1,245,933	1,081,617	1,065,939	994,663	1,320,365	1,773,957	2,092,612	1,626,427	2,274,648
190253	VIRGINIA TEL. CO.	258,411	190,206	236,154	251,195	275,603	458,282	482,816	466,752	733,962
190254	CENTRAL TEL. CO. OF VA	1,335,327	1,165,752	1,399,752	1,221,540	5,148,858	9,093,719	8,874,408	9,194,310	8,460,678
190479	VERIZON SOUTH INC.- VA	1,995,465	2,571,702	2,241,450	1,539,014	1,584,115	1,363,661	1,173,510	1,265,238	1,329,681
190567	UNITED INTER-MOUNTAIN TEL. CO.-VA	0	0	2,757,186	5,502,045	3,309,504	1,313,238	1,374,099	1,311,531	1,248,984
193029	NEW CASTLE TEL. CO.	599,768	627,435	579,210	553,036	554,320	491,633	483,189	485,881	473,274
195040	VERIZON VIRGINIA INC.	0	0	6,562,896	12,630,174	12,066,087	11,714,061	11,565,111	11,147,817	10,808,922
199001	VIRGINIA CELLULAR LLC	0	0	0	0	0	261	1,632,063	1,772,414	1,776,831
199002	HIGHLAND CELLULAR, INC.	0	0	0	0	0	0	27	61,201	85,464
199003	NPCR, INC.	0	0	0	0	0	0	128,692	541,397	608,805
199005	SPRINT SPECTRUM, LP	0	0	0	0	0	0	0	8,229,980	6,433,020
199006	ALLTEL COMMUNICATIONS, INC.	0	0	0	0	0	0	1,126,287	4,081,704	2,094,186
199008	VIRGINIA PCS ALLIANCE, LC DBA NTELOS	0	0	0	0	0	0	0	576,675	1,168,818
TOTAL	WASHINGTON	40,942,959	43,165,287	53,885,595	77,047,992	78,046,801	80,293,879	87,913,564	94,387,261	98,770,875
521402	M&L ENTERPRISES, INC. DBA SKYLINE TELEPHONE	0	0	0	0	0	0	85,034	189,963	185,520
522400	UNITED TELEPHONE CO OF THE NW - WA	1,138,178	1,146,600	1,042,524	1,807,332	1,762,197	1,775,415	1,852,191	1,780,641	1,681,920
522404	ASOTIN TELEPHONE COMPANY - WA	454,131	560,355	486,351	459,322	448,590	420,828	333,935	270,444	331,656
522408	CENTURYTEL OF WASHINGTON, INC.	22,188,156	23,152,692	23,164,392	24,530,715	26,211,900	24,845,049	21,263,127	19,274,556	18,034,884
522410	CENTURYTEL OF COWICHE, INC.	368,287	507,552	342,096	348,021	241,053	165,102	120,819	106,440	158,466
522412	ELLENSBURG TELEPHONE COMPANY	1,293,478	1,218,636	1,851,024	1,765,151	2,404,324	2,853,139	3,169,470	2,938,536	2,430,930
522416	VERIZON NORTHWEST INC.-WA	250,064	0	7,929,378	16,539,642	17,265,339	17,314,821	16,339,563	14,233,434	12,670,926
522417	HAT ISLAND TELEPHONE COMPANY	17,863	13,536	19,896	24,594	8,436	12,509	7,008	20,857	10,131
522418	PEND OREILLE TELEPHONE COMPANY	451,905	1,297,644	1,252,143	1,270,539	1,293,294	1,377,161	1,468,864	1,216,206	1,305,564
522419	HOOD CANAL TELEPHONE COMPANY	557,998	577,161	578,628	557,690	534,133	665,111	693,317	663,545	604,266
522423	INLAND TELEPHONE COMPANY - WA	1,237,813	1,297,107	1,294,935	1,192,538	1,429,305	1,890,191	1,692,346	1,623,605	1,595,316

Table 3.30
Total High-Cost Support Payments by Study Area
(Dollars)

Study Area ID Code	Study Area Name	1998 Total	1999 Total	2000 Total	2001 Total	2002 Total	2003 Total	2004 Total	2005 Total	2006 Total
	WASHINGTON (CONT.)									
522426	KALAMA TELEPHONE COMPANY	905,282	910,239	992,604	937,245	1,186,265	1,174,138	1,262,303	1,362,522	1,466,697
522427	LEWIS RIVER TELEPHONE COMPANY INC.	602,193	828,201	727,566	780,030	910,949	617,728	495,166	513,576	710,622
522430	MCDANIEL TELEPHONE COMPANY	334,485	354,699	319,509	313,836	404,792	495,099	786,410	678,047	1,054,035
522431	MASHELL TELECOM INC.	1,154,107	1,144,716	1,200,144	1,629,126	2,246,274	2,184,040	2,082,716	2,009,005	1,551,285
522437	PIONEER TELEPHONE COMPANY	308,551	343,368	370,821	370,288	385,554	413,907	486,798	395,197	435,897
522442	ST. JOHN TELEPHONE CO.	267,415	258,648	262,608	225,292	287,406	291,564	308,339	293,195	378,678
522446	TENINO TEL. CO.	859,033	994,635	1,023,606	1,149,634	1,241,890	1,653,483	1,644,336	1,897,475	1,864,911
522447	TOLEDO TELEPHONE COMPANY INC.	1,067,358	1,398,885	1,490,583	1,714,134	1,769,085	1,990,786	2,191,439	2,105,999	2,309,955
522449	VERIZON NORTHWEST INC.-WA (CONTEL)	1,291,605	392,724	2,263,236	4,558,068	4,647,312	4,896,408	4,984,353	4,586,658	4,198,992
522451	WESTERN WAHKIAKUM COUNTY TEL COMPANY	1,555,343	1,626,933	1,592,214	1,737,117	1,910,307	2,012,723	2,088,470	2,162,327	2,128,629
522452	WHIDBEY TEL. CO.	3,214,723	3,629,781	3,637,752	3,995,488	4,711,139	3,271,859	2,899,148	3,797,724	3,709,095
522453	YCOM NETWORKS, INC.	1,424,991	1,511,175	2,043,585	2,909,473	3,717,125	2,033,428	1,852,340	2,555,920	2,621,388
525161	QWEST CORPORATION - WA	0	0	0	0	0	0	0	1,313,655	2,606,706
529001	UNITED STATES CELLULAR CORPORATION	0	0	0	8,232,717	3,006,539	4,551,377	6,620,523	3,023,003	3,448,146
529002	RCC MINNESOTA, INC.	0	0	0	0	11,635	2,804,718	3,214,397	2,202,886	2,285,436
529003	WASHINGTON RSA NO. 8 LIMITED PARTNERSHIP	0	0	0	0	11,957	530,182	613,405	1,666,056	1,260,702
529004	EASTERN SUB-RSA LIMITED PARTNERSHIP	0	0	0	0	0	53,113	21,485	30,385	241,128
529008	SPRINT SPECTRUM, LP	0	0	0	0	0	0	1,456,618	2,132,334	2,662,020
529910	AT&T WIRELESS (WA)	0	0	0	0	0	0	7,879,644	19,343,070	24,826,974
TOTAL	WEST VIRGINIA	24,421,006	22,991,175	63,450,822	72,163,053	80,465,705	78,449,420	68,461,541	66,317,650	69,294,701
200256	ARMSTRONG TEL. CO.-WV	231,621	246,180	251,706	249,175	538,944	662,385	698,754	661,885	655,359
200257	SPRUCE KNOB SENECA ROCKS TEL., INC.	107,957	122,340	120,492	119,778	152,771	234,719	572,812	556,781	558,375
200258	WAR ACQUISITION CORP. DBA WAR TELEPHONE CO.	192,111	157,275	193,503	196,235	210,801	316,015	310,005	340,627	420,003
200259	HARDY TELECOMMUNICATIONS, INC.	1,715,896	2,091,945	1,899,909	1,972,868	2,182,140	2,251,880	2,317,427	2,057,815	2,025,390
200267	ARMSTRONG TEL. CO.	793,884	840,156	923,325	1,081,004	1,320,668	1,355,214	1,397,951	1,415,746	1,801,296
200271	CITIZENS TEL OF WVA DBA FRONTIER COMM OF WVA	6,213,000	6,167,655	7,478,796	10,254,954	9,951,065	10,839,215	9,170,367	7,113,867	8,132,073
200277	WEST SIDE TEL. CO.-WV	297,002	296,076	324,747	334,905	605,925	808,675	1,022,257	1,514,679	995,319
204338	CITIZENS TEL CO OF WVA DBA FRONTIER COMM	5,228,814	5,266,092	5,898,906	7,879,532	9,046,951	6,933,030	7,481,193	5,627,964	6,132,219
204339	CITIZENS TEL CO OF WVA DBA FRONTIER COMM	7,663,493	6,403,764	9,047,562	12,720,018	14,809,080	13,064,031	12,558,663	8,570,565	9,027,441
205050	VERIZON WEST VIRGINIA INC.	1,977,228	1,399,692	37,311,876	37,354,584	41,563,830	40,444,496	28,511,585	30,717,811	30,357,186
209001	GATEWAY TELECOM LLC, DBA STRATUS WAVE COMMUNICATIONS	0	0	0	0	0	0	145	587	9,882
209002	FIBERNET, LLC	0	0	0	0	83,529	565,332	532,267	478,147	847,448
209003	HIGHLAND CELLULAR, INC.	0	0	0	0	0	974,428	1,138,593	1,765,893	2,415,541
209006	EASTERBROOKE CELLULAR CORPORATION	0	0	0	0	0	0	666,794	2,413,250	2,179,760
209007	SPRINT SPECTRUM, LP	0	0	0	0	0	0	345,835	785,381	987,881
209008	ALLTEL COMMUNICATIONS, INC.	0	0	0	0	0	0	1,298,845	1,507,728	1,754,240
209009	HARDY TELECOMMUNICATIONS, INC.	0	0	0	0	0	0	0	81,290	216,693
209010	KEY COMMUNICATIONS, LLC	0	0	0	0	0	0	0	0	7,944
209909	WEST VIRGINIA PCS ALLIANCE	0	0	0	0	0	0	438,048	707,634	770,651
TOTAL	WISCONSIN	49,669,554	50,982,323	54,591,597	58,828,744	68,548,687	90,947,275	98,420,976	130,225,031	137,479,992
330841	CENTURYTEL OF THE MIDWEST-WI/CENCOM	2,001,594	1,553,310	2,264,511	2,776,957	3,280,108	3,675,917	3,186,021	3,068,441	2,791,152
330842	AMERY TELCOM, INC.	500,931	503,868	518,229	517,911	646,291	935,650	1,050,110	1,100,880	1,124,721
330843	AMHERST TEL. CO.	366,096	366,879	342,531	342,581	441,431	584,246	588,640	669,738	748,830
330844	BADGER TELECOM, INC.	542,328	765,321	774,897	919,889	1,012,330	1,137,172	895,956	1,055,327	979,623
330846	BALDWIN TELCOM., INC.	387,744	407,319	408,039	417,299	499,045	696,283	765,944	768,175	823,776
330847	BELMONT TEL. CO.	93,012	96,975	99,996	98,531	118,890	147,167	154,269	156,877	176,787
330848	BERGEN TEL. CO.	87,426	81,057	82,032	82,681	90,699	113,390	114,122	104,894	108,468
330849	BLACK EARTH TEL. CO.	122,529	123,996	123,402	119,000	134,656	161,704	177,306	185,889	255,000
330850	BLOOMER TEL. CO.	258,564	267,837	265,083	260,203	317,277	393,290	420,126	429,276	444,342
330851	BONDUEL TEL. CO.	132,165	133,842	123,633	117,545	130,019	159,710	176,308	187,728	225,738
330855	BRUCE TEL. CO., INC.	231,627	200,463	211,371	265,230	315,543	344,790	318,673	334,098	304,506
330856	BURLINGTON BRIGHTON & WHEATLAND TEL.	429,561	375,675	361,308	342,401	404,384	528,153	555,203	532,684	647,142
330857	CENTURYTEL OF THE MIDWEST-WI/CASCO	62,892	71,637	68,562	73,482	128,085	202,937	207,267	215,984	227,601
330859	CENTRAL STATE TEL. CO.	1,548,247	1,645,398	1,878,222	1,969,337	2,161,071	2,085,202	1,884,414	1,849,908	1,705,734
330860	CHEQUAMEGON COMMUNICATIONS COOPERATIVE, INC.	1,689,759	2,087,307	2,418,171	2,884,645	2,270,237	2,182,283	2,126,602	1,916,705	2,052,429
330861	CHIBARDUN TEL. COOP., INC.	532,754	571,767	562,935	574,676	778,949	1,052,189	913,859	2,125,947	2,298,171
330863	CITIZENS TEL. COOP., INC.-WI	236,408	253,803	263,880	272,532	360,166	472,299	542,302	581,949	588,948
330865	CLEAR LAKE TEL. CO., INC.-WI	154,065	159,357	162,297	168,045	195,963	246,510	264,041	254,393	325,134
330866	COCHRANE COOP. TEL. CO.	159,760	174,942	180,114	184,239	233,113	292,574	303,240	345,197	364,278
330868	COON VALLEY FARMERS TEL. CO., INC.	230,469	245,997	245,886	252,915	322,886	408,142	425,141	478,584	493,815

Table 3.30
Total High-Cost Support Payments by Study Area
(Dollars)

Study Area ID Code	Study Area Name	1998 Total	1999 Total	2000 Total	2001 Total	2002 Total	2003 Total	2004 Total	2005 Total	2006 Total
	WISCONSIN (CONT.)									
330870	RHINELANDER TEL CO (CRANDON) DBA FRONTIER	714,874	914,412	553,326	741,745	1,490,252	772,883	647,336	581,994	547,110
330872	CUBA CITY TEL. EXCH. CO.	176,997	178,302	179,505	174,124	200,190	255,444	263,946	252,390	318,687
330875	DICKEYVILLE TEL. CO.	117,980	123,174	126,408	123,481	147,955	188,639	196,255	196,354	241,833
330877	CENTURYTEL OF FAIRWATER-BRANDON-ALTO, INC.	237,087	150,765	136,098	150,981	151,686	197,574	146,200	159,732	164,271
330879	FARMERS IND. TEL. CO.-WI	320,522	347,295	343,455	360,291	473,997	638,292	677,333	747,835	813,540
330880	FARMERS TEL. CO.-WI	487,641	475,236	479,529	474,227	504,721	584,142	665,886	586,673	987,945
330881	MID-PLAINS TEL., INC.	1,574,835	1,190,262	1,163,823	1,067,952	1,180,124	1,718,240	2,106,700	2,176,645	1,876,104
330884	CENTURYTEL OF FORESTVILLE, INC.	1,173,011	1,133,355	1,165,836	1,128,511	1,039,584	904,290	813,896	814,908	823,653
330886	VERIZON NORTH INC.-WI	313,086	0	1,191,504	2,377,086	1,159,557	0	0	0	0
330889	HAGER TELECOM, INC.	227,732	239,064	252,477	255,054	314,228	393,385	425,860	420,281	493,170
330891	RHINELANDER TEL-HEADWATRS DBA FRONTIER RIB LK	371,916	608,982	386,115	619,090	1,186,758	989,140	1,121,703	1,089,852	709,560
330892	HILLSBORO TEL. CO., INC.	143,832	145,776	164,013	156,821	183,854	226,248	225,941	198,362	289,449
330895	CENTURYTEL OF WISCONSIN, LLC	0	0	0	0	0	0	0	81,630	156,660
330896	LAKEFIELD TEL. CO.	165,729	178,434	183,864	185,464	222,951	304,175	328,575	356,737	382,035
330898	CENTURYTEL OF LARSEN-READFIELD, INC.	497,321	512,172	545,808	579,620	567,820	598,651	580,244	473,459	374,010
330899	LA VALLE TEL. COOP.	185,039	195,381	203,343	209,483	262,770	328,011	342,491	370,897	453,651
330900	LEMONWEIR VALLEY TEL. CO.	281,619	280,353	280,083	272,979	323,896	407,774	487,086	491,430	570,789
330902	LUCK TEL. CO.	245,140	248,055	262,572	263,675	348,658	443,466	484,039	511,800	570,483
330905	MANAWA TEL. CO.	204,842	213,468	221,742	225,580	265,807	315,432	325,617	356,334	411,747
330908	MARQUETTE-ADAMS TEL. COOP., INC.	327,648	410,388	462,039	524,274	856,385	1,014,438	963,078	838,840	1,029,102
330909	MIDWAY TEL. CO.	443,769	563,934	620,307	645,464	597,097	428,320	376,673	383,967	479,469
330910	MILLTOWN MUTUAL TEL. CO.	162,987	159,513	164,457	199,522	225,865	287,411	350,921	273,055	539,985
330912	FRONTIER COMM. OF MONDOVI, INC.	100,332	96,573	99,027	107,481	84,595	74,028	59,503	36,480	53,688
330913	CENTURYTEL OF MONROE COUNTY, INC.	846,651	813,792	1,005,753	1,061,559	971,904	834,510	823,438	401,880	574,500
330914	EASTCOAST TELECOM, INC.	435,042	428,925	418,740	399,424	495,022	575,557	656,095	725,587	894,432
330915	MOSINEE TEL. CO.	360,369	370,710	378,609	373,271	446,790	551,984	585,242	610,687	617,262
330916	MOUNT HOREB TEL. CO.	987,433	1,256,808	1,279,671	1,479,556	1,516,848	1,312,438	1,347,971	1,250,664	1,563,768
330917	MOUNT VERNON TEL. CO.	496,608	392,313	418,179	409,329	807,994	1,850,432	1,953,853	2,234,695	2,174,742
330918	NELSON TEL. COOP.	374,443	396,468	401,400	409,177	527,883	1,119,145	1,379,286	1,321,346	1,481,916
330920	NIAGARA TEL. CO.	350,961	590,973	624,921	674,339	674,706	604,101	405,765	516,428	517,206
330922	CENTURYTEL OF THE MIDWEST-WI/NORTHWEST	680,100	162,708	164,376	166,824	716,328	1,696,869	2,031,524	2,272,549	2,541,264
330924	CENTURYTEL OF THE MIDWEST-KENDALL, INC.	30,988	43,977	23,880	24,240	1,236,370	2,392,354	1,975,560	3,002,526	1,740,924
330925	BAYLAND TEL, INC.	162,837	163,329	170,262	178,342	214,774	266,391	274,151	270,101	309,078
330930	GRANTLAND TELECOM, INC.	436,493	428,148	385,041	365,577	459,932	580,792	659,682	750,515	759,537
330931	CENTURYTEL OF SOUTHERN WISCONSIN, INC.	832,352	636,060	657,027	751,355	737,900	758,693	643,481	599,868	545,022
330934	CENTURYTEL OF THE MIDWEST-WI/PLATTEVILLE	405,897	447,306	526,587	619,458	591,661	576,552	555,153	433,602	550,332
330936	INDIANHEAD TEL. CO.	871,375	1,113,771	1,270,923	1,358,544	1,035,487	907,358	717,581	473,316	437,868
330937	PRICE COUNTY TEL. CO.	679,737	666,168	846,849	772,861	874,909	712,978	500,181	223,016	461,844
330938	NORTHEAST TEL. CO.	481,047	490,353	496,518	491,564	585,896	731,669	814,334	893,087	958,935
330940	RHINELANDER TEL CO DBA FRONTIER RIB LAKE	978,099	1,035,549	905,286	988,198	672,964	632,628	680,634	271,296	646,512
330941	RHINELANDER TEL CO (RIB LAKE) DBA FRONTIER	344,878	237,600	244,038	291,682	255,222	194,552	142,798	130,065	106,623
330942	RICHLAND-GRANT TEL. COOP., INC.	324,555	351,150	316,854	360,075	480,895	617,654	657,701	729,420	727,092
330943	RIVERSIDE TELECOM, INC.	353,289	378,348	304,653	251,628	282,738	332,071	380,701	340,987	495,216
330944	FRONTIER COMM.-ST. CROIX, INC.	665,295	613,425	558,804	553,231	675,865	1,233,290	1,321,984	1,590,066	1,395,048
330945	SCANDINAVIA TEL. CO.	220,347	264,501	317,289	326,282	342,379	312,649	349,468	230,478	472,176
330946	SHARON TEL. CO.	170,592	186,819	189,957	194,119	243,559	337,912	341,906	367,351	386,829
330949	SIREN TEL. CO., INC.	213,456	229,278	237,351	242,013	277,908	365,561	403,692	394,367	431,280
330950	CENTURYTEL OF NORTHWEST WISCONSIN, INC.	6,402,847	7,114,899	7,265,808	7,235,099	7,407,089	7,691,618	7,090,438	7,325,875	6,770,169
330951	SOMERSET TEL. CO., INC.	250,749	203,034	280,023	265,194	335,032	484,575	511,662	516,725	580,146
330952	SOUTHEAST TEL. CO. OF WIS., INC.	735,462	661,131	563,280	600,442	505,421	668,156	565,270	653,276	887,934
330953	SPRING VALLEY TEL. CO., INC.	115,370	174,621	204,663	251,336	401,910	456,445	441,257	493,614	418,695
330954	STOCKBRIDGE & SHERWOOD TEL. CO.	302,603	301,589	561,927	528,567	595,481	595,542	514,102	462,005	511,110
330955	STATE LONG DISTANCE TEL. CO.	579,888	511,620	533,988	507,870	453,263	642,934	742,364	754,314	747,792
330956	CENTURYTEL OF NORTHERN WISCONSIN, INC.	5,716,495	6,044,235	6,601,674	7,204,003	6,545,764	6,662,452	6,326,533	6,056,454	5,711,334
330958	TENNEY TEL. CO.	172,241	176,919	171,684	201,265	172,229	153,862	138,074	130,323	159,285
330959	CENTURYTEL OF MIDWEST-WI/THORP	95,235	99,954	115,560	113,023	132,697	183,302	117,992	152,058	124,434
330960	TRI-COUNTY TEL. COOP., INC.-WI	404,932	427,905	428,259	445,069	555,863	742,354	855,689	977,569	972,714
330962	UNION TEL. CO.	390,296	407,760	401,679	397,505	535,685	677,873	699,711	775,595	861,531
330963	UTELCO, INC.	788,361	767,820	846,216	879,830	888,536	968,507	792,048	1,030,908	1,064,838
330964	FRONTIER COMM. OF WISCONSIN, INC.	508,653	511,776	610,896	730,649	540,267	578,760	586,669	420,648	551,340
330966	VERNON TEL. COOP.	596,689	648,984	667,431	669,021	872,668	1,135,153	1,201,839	1,320,691	1,417,611
330967	FRONTIER COMM. OF VIROQUA, INC.	293,592	302,706	287,358	279,963	358,961	464,609	514,816	506,393	555,372

Table 3.30
Total High-Cost Support Payments by Study Area
(Dollars)

Study Area ID Code	Study Area Name	1998 Total	1999 Total	2000 Total	2001 Total	2002 Total	2003 Total	2004 Total	2005 Total	2006 Total
	WISCONSIN (CONT.)									
330968	WAUNAKEE TEL. CO.	477,711	377,442	365,223	351,239	431,001	548,536	622,711	628,607	667,950
330970	CENTURYTEL OF THE MIDWEST-WI/WAYSIDE	513,653	516,450	525,471	508,216	670,215	816,020	918,988	1,040,359	1,149,006
330971	WEST WISCONSIN TELCOM COOP., INC.	529,559	554,112	548,859	562,256	800,668	1,106,022	1,175,001	1,286,551	1,362,924
330973	WITTENBERG TEL. CO.	146,764	309,336	332,253	321,778	379,627	310,096	282,847	322,272	306,954
330974	WOOD COUNTY TEL. CO.	703,740	719,907	595,947	550,677	1,700,331	4,168,637	4,578,363	4,960,932	4,128,873
331155	TELEPHONE USA OF WISCONSIN, LLC	0	0	0	0	1,979,401	4,579,553	4,671,896	7,390,565	5,541,444
331159	CENTURYTEL OF CENTRAL WISCONSIN, LLC	0	0	0	0	1,326,910	3,089,316	3,146,878	5,076,626	3,458,568
335220	WISCONSIN BELL	0	0	0	0	0	0	0	0	0
339001	CTC TELCOM, INC.	0	0	0	90	203,841	507,237	535,887	677,086	753,048
339003	CHEQUAMEGON TELECOMMUNICATIONS COMPANY, INC.	0	0	0	0	0	77,960	132,479	172,467	216,576
339004	BAYLAND COMMUNICATIONS, INC.	0	0	0	0	0	38,785	34,259	42,959	34,500
339006	MIDWEST WIRELESS WISCONSIN, LLC	0	0	0	0	0	1,801	567,326	1,504,919	2,218,065
339007	UNITED STATES CELLULAR CORPORATION	0	0	0	0	0	7,201,123	9,452,613	15,737,674	19,909,272
339009	NPCR, INC.	0	0	0	0	0	8,316	138,201	226,625	300,960
339010	WISCONSIN RSA #4 LIMITED PARTNERSHIP	0	0	0	0	0	0	53,803	480,066	740,646
339011	WAUSAU CELLULAR TELEPHONE COMPANY, LP	0	0	0	0	0	0	0	107,308	279,126
339012	WISCONSIN RSA #10 LIMITED PARTNERSHIP	0	0	0	0	0	0	83,751	782,760	583,980
339013	METRO SOUTHWEST PCS, LLP	0	0	0	0	0	0	8,745	7,490	5,751
339014	BROWN COUNTY MSA CELLULAR LTD. PARTNERSHIP	0	0	0	0	0	0	28,573	5,001	347,160
339015	NSIGHTTEL WIRELESS, LLC	0	0	0	0	0	0	11,280	17,022	73,416
339016	WISCONSIN RSA #3 LIMITED PARTNERSHIP	0	0	0	0	0	0	80,667	1,267,600	1,338,735
339017	ALLTEL COMMUNICATIONS, INC.	0	0	0	0	0	0	3,419,530	8,295,968	12,215,934
339020	AIRADIGM COMMUNICATIONS INC.	0	0	0	0	0	0	0	141,176	127,236
339920	AMERICAN CELLULAR CORP. (WI)	0	0	0	0	0	0	1,117,706	10,680,324	10,623,021
TOTAL	WYOMING	20,786,386	25,954,848	29,896,680	35,195,050	41,610,883	48,070,187	58,246,866	56,598,063	54,968,687
511595	UNITED TELEPHONE CO. OF THE WEST-WY	1,465,205	1,357,125	2,078,391	2,218,195	2,105,313	2,067,101	2,131,389	2,180,973	1,422,969
512251	RANGE TEL. COOPERATIVE INC.-WY	5,950,245	7,780,758	7,707,912	7,964,152	8,634,958	8,275,032	8,052,663	6,631,578	6,284,736
512289	CHUGWATER TELEPHONE COMPANY	147,674	159,378	160,032	166,015	249,183	290,274	369,255	363,582	287,079
512290	ALL WEST COMMUNICATIONS-WY	54,099	76,704	91,803	72,360	161,542	194,730	133,443	177,397	151,908
512291	DUBOIS TELEPHONE EXCHANGE INC.	1,841,433	1,972,002	1,912,434	1,986,553	2,045,244	1,985,122	2,111,961	2,230,181	2,050,671
512295	SILVER STAR TEL. CO.- WY	1,156,797	1,387,857	1,232,340	1,492,657	1,605,250	1,886,231	1,964,910	2,175,228	2,046,282
512296	TRI-COUNTY TEL. ASSN. INC.-WY	2,944,317	4,452,816	4,604,079	4,947,367	5,400,548	6,086,402	6,283,410	6,573,629	6,345,258
512297	UNION TELEPHONE CO.	3,640,123	3,746,793	3,801,360	3,802,296	4,562,053	6,284,705	6,293,827	5,857,918	6,100,965
512299	CENTURYTEL OF WYOMING, INC.	740,565	676,719	834,765	765,589	933,620	1,107,921	828,274	1,049,891	644,208
515108	QWEST CORPORATION - WY	2,845,928	4,344,696	7,473,564	11,642,466	15,564,606	14,858,523	14,987,432	14,695,430	13,374,668
519001	SILVER STAR TEL - WY	0	0	0	137,400	36,987	35,280	19,782	18,281	23,456
519002	WESTERN WIRELESS	0	0	0	0	311,580	4,998,866	8,776,041	7,046,346	7,112,593
519004	ADVANCED COMMUNICATIONS TECHNOLOGY, INC.	0	0	0	0	0	0	6,669	16,056	15,755
519007	WWC HOLDING CO., DBA CELLULAR ONE	0	0	0	0	0	0	0	0	1,191,376
519905	UNION TELEPHONE CO. DBA UNION CELLULAR	0	0	0	0	0	0	6,287,810	7,581,573	7,916,762
TOTAL	INDUSTRY	1,690,305,004	1,717,980,381	2,234,771,101	2,591,627,306	2,934,951,359	3,259,041,656	3,468,352,756	3,824,185,898	3,993,178,523

Source: Universal Service Administrative Company filings to the FCC.

Note: Payments shown here are the sums of payments shown in Tables 3.22 through 3.29.

Table 3.31
ILEC High-Cost Loop Support Data
for 2004 by Study Area

Study Area Code	Type	Status	Study Area Name	Holding Company Name	Unseparated NTS Revenue Requirement $	Number of Loops	Unseparated NTS Revenue Requirement per Loop $	Projected High-Cost Loop Support Payments for 2005 $	Percent of Total %
			ALABAMA TOTAL		790,346,242	2,275,897	347.27	38,680,394	3.443
250282	C	R	BLOUNTSVILLE TEL CO	CEA Capital	2,267,251	3,807	595.55	611,379	0.054
250283	A	R	BRINDLEE MOUNTAIN	CEA Capital	4,203,759	12,211	344.26	0	0.000
250284	C	R	BUTLER TEL CO	Telephone And Data Systems, Inc.	4,511,397	8,428	535.29	972,577	0.087
250285	A	R	CASTLEBERRY TEL CO		467,761	1,046	447.19	54,826	0.005
250286	C	R	NATIONAL OF ALABAMA	Telephone Electronics Corporation	1,672,106	2,287	731.14	599,848	0.053
250290	C	R	FARMERS TELECOM COOP		9,212,728	18,724	492.03	1,553,219	0.138
250295	C	R	GRACEBA TOTAL COMM		2,783,188	4,439	626.99	817,546	0.073
250298	C	R	GULF TEL CO - AL	Madison River Telephone Company	22,057,306	53,974	408.67	1,477,665	0.132
250299	C	R	HAYNEVILLE TEL CO		1,622,296	2,544	637.70	488,972	0.044
250300	C	R	HOPPER TELECOMM. CO.	CEA Capital	4,398,738	3,689	1,192.39	2,243,736	0.200
250301	A	R	FRONTIER-LAMAR CNTY	Citizens Communications Company	1,015,363	2,293	442.81	113,660	0.010
250302	C	R	ALLTEL ALABAMA	ALLTEL Communications Service Corp.	12,685,378	28,294	448.34	1,504,190	0.134
250304	C	R	MILLRY TEL CO		3,454,411	7,191	480.38	533,686	0.048
250305	C	R	MON-CRE TEL COOP		2,980,453	3,224	924.46	1,313,057	0.117
250306	C	R	FRONTIER COMM.-AL	Citizens Communications Company	6,056,679	13,290	455.73	770,373	0.069
250307	C	R	MOUNDVILLE TEL CO		1,291,491	1,761	733.39	464,857	0.041
250308	C	R	NEW HOPE TEL COOP		3,773,056	5,778	653.00	1,176,868	0.105
250311	A	R	OAKMAN TEL CO (TDS)	Telephone And Data Systems, Inc.	1,218,927	2,566	475.03	180,932	0.016
250312	A	R	OTELCO TELEPHONE LLC	CEA Capital	2,138,847	7,524	284.27	0	0.000
250314	C	R	PEOPLES TEL CO	Telephone And Data Systems, Inc.	9,615,523	16,319	589.22	2,543,248	0.226
250315	C	R	PINE BELT TEL CO		2,122,157	2,670	794.82	827,822	0.074
250316	C	R	RAGLAND TEL CO		1,606,240	1,488	1,079.46	779,006	0.069
250317	C	R	ROANOKE TEL CO	Telephone Electronics Corporation	2,653,769	5,401	491.35	445,277	0.040
250318	C	R	FRONTIER COMM-SOUTH	Citizens Communications Company	5,336,013	11,853	450.18	644,315	0.057
250322	A	R	UNION SPRINGS TEL CO		2,101,580	4,767	440.86	230,250	0.020
255181	C	N	SO CENTRAL BELL-AL	BellSouth Telecommunications, Inc.	555,378,826	1,774,375	313.00	0	0.000
259788	C	N	CENTURYTEL-AL-SOUTH	CenturyTel, Inc.	67,895,642	152,868	444.15	9,726,265	0.866
259789	C	N	CENTURYTEL-AL-NORTH	CenturyTel, Inc.	55,825,355	123,086	453.55	8,606,819	0.766
			ALASKA TOTAL		201,609,156	414,396	486.51	45,254,251	4.028
613000	C	N	ACS OF ANCHORAGE	Alaska Communications Systems	44,850,582	151,826	295.41	0	0.000
613001	C	R	ARCTIC SLOPE TEL		2,348,731	2,549	921.43	1,032,354	0.092
613001A	C	R	ARCTIC SLOPE TEL		1,454,720	3,920	371.10	11,591	0.001
613002	C	R	BETTLES TEL CO INC	Alaska Power & Telephone	117,798	210	560.94	28,274	0.003
613003	C	R	BRISTOL BAY TEL COOP		1,219,260	1,628	748.93	448,723	0.040
613004	C	R	BUSH-TELL INC.		880,424	1,082	813.70	350,791	0.031
613005	A	R	CIRCLE UTILITIES		32,185	51	631.08	9,549	0.001
613006	C	R	COPPER VALLEY TEL		9,132,024	5,861	1,558.10	5,172,367	0.460
613007	C	R	CORDOVA TEL COOP		1,153,483	1,956	589.72	305,568	0.027
613008	C	R	ACS-FAIRBANKS, INC.	Alaska Communications Systems	16,060,806	37,475	428.57	1,510,705	0.134
613010	C	R	ACS-N GLACIER STATE	Alaska Communications Systems	34,982,657	50,935	686.81	11,666,068	1.038
613011	C	R	INTERIOR TEL CO INC	TelAlaska, Inc.	5,371,377	5,159	1,041.17	2,552,716	0.227
613011A	C	R	INTERIOR TEL CO INC	TelAlaska, Inc.	1,944,212	3,461	561.75	468,077	0.042
613012	C	R	ACS-AK JUNEAU	Alaska Communications Systems	6,603,986	23,714	278.48	0	0.000
613013	C	R	KETCHIKAN PUBLIC UT		5,807,271	9,856	589.21	1,535,943	0.137
613015	C	R	MATANUSKA TEL ASSOC		41,512,343	60,832	682.41	13,732,115	1.222
613016	C	R	MUKLUK TEL CO INC	TelAlaska, Inc.	1,514,243	1,508	1,004.14	704,290	0.063
613016A	C	R	MUKLUK TEL CO INC	TelAlaska, Inc.	693,471	2,876	241.12	0	0.000
613017	C	R	ALASKA TEL CO	Alaska Power & Telephone	3,241,962	4,827	671.63	1,050,613	0.094
613017A	C	R	ALASKA TEL CO	Alaska Power & Telephone	2,319,433	6,692	346.60	0	0.000
613018	C	R	NUSHAGAK ELEC & TEL		1,827,755	2,424	754.02	677,377	0.060
613019	C	R	OTZ TEL COOPERATIVE		2,405,202	3,574	672.97	781,485	0.070
613020	C	R	ACS-N SITKA	Alaska Communications Systems	7,215,676	13,756	524.55	1,476,615	0.131
613022	C	R	ACS-AK GREATLAND	Alaska Communications Systems	1,444,921	4,596	314.39	0	0.000
613023	C	R	UNITED UTILITIES INC	United Utilities, Inc.	4,334,032	7,887	549.52	994,321	0.088
613023A	C	R	UNITED UTILITIES INC	United Utilities, Inc.	1,916,985	4,670	410.49	133,377	0.012
613025	C	R	YUKON TEL CO INC		415,785	605	687.25	138,768	0.012
613026	A	R	NORTH COUNTRY TEL CO	Alaska Power & Telephone	117,739	206	571.55	29,374	0.003
613028	C	R	SUMMIT TEL & TEL -AK		690,091	260	2,654.20	443,191	0.039
			AMERICAN SAMOA TOTAL		4,473,785	10,872	411.50	317,646	0.028
673900	C	R	AMERICAN SAMOA		4,473,785	10,872	411.50	317,646	0.028
			ARIZONA TOTAL		950,456,897	2,577,209	368.79	32,408,608	2.885
452169	C	R	SAN CARLOS APACHE		2,843,698	2,660	1,069.06	1,371,831	0.122
452171	C	R	ARIZONA TELEPHONE CO	Telephone And Data Systems, Inc.	2,015,745	3,827	526.72	417,031	0.037
452172	C	R	CITZENS-FRNTR-RURAL	Citizens Communications Company	42,110,220	101,235	415.96	3,251,248	0.289
452173	C	R	TOHONO O'ODHAM UTIL.		3,407,958	3,712	918.09	1,494,074	0.133
452174	C	R	SOUTHWESTERN TEL CO	Telephone And Data Systems, Inc.	2,513,702	5,247	479.07	384,255	0.034
452175	C	R	CENTURYTEL SW-AZ	CenturyTel, Inc.	1,090,228	1,998	545.66	246,105	0.022
452176	C	R	VALLEY TEL COOP-AZ	Valley Telephone Cooperative	10,305,841	8,019	1,285.18	5,435,405	0.484
452179	C	R	GILA RIVER TELECOM.		3,495,139	3,428	1,019.59	1,640,721	0.146
452191	C	R	ACCIPITER COMM.		1,327,632	224	5,926.93	931,645	0.083
452200	C	R	FORT MOJAVE TEL, INC		886,930	1,173	756.12	329,637	0.029
452226	C	R	MIDVALE-AZ		1,520,798	1,201	1,266.28	797,033	0.071
452302	C	R	VERIZON CALIF-AZ	Verizon Communications Inc.	5,489,083	8,542	642.60	1,673,214	0.149

Table 3.31
ILEC High-Cost Loop Support Data
for 2004 by Study Area

Study Area Code	Type	Status	Study Area Name	Holding Company Name	Unseparated NTS Revenue Requirement $	Number of Loops	Unseparated NTS Revenue Requirement per Loop $	Projected High-Cost Loop Support Payments for 2005 $	Percent of Total %
			ARIZONA (CONT.)						
453334	C	R	TABLE TOP TEL CO		3,928,141	5,062	776.01	1,498,040	0.133
454426	C	R	CITZENS-FRNTER-WH MT	Citizens Communications Company	24,377,912	40,208	606.29	6,781,013	0.604
454449	C	R	NAVAJO-AZ-FRONTIER	Citizens Communications Company	13,504,347	22,150	609.68	3,791,877	0.337
455101	C	N	QWEST CORP-AZ	Qwest Communications International, Inc.	828,446,765	2,365,023	350.29	951,922	0.085
457991	C	R	SADDLEBACK COMM CO		2,105,110	802	2,624.83	1,349,408	0.120
457991A	C	R	SADDLEBACK COMM CO		1,087,649	2,698	403.13	64,149	0.006
			ARKANSAS TOTAL		566,111,989	1,371,860	412.66	53,920,384	4.799
401142	C	R	CENTURYTEL NW-AR-RUS	CenturyTel, Inc.	53,030,161	111,777	474.43	7,837,954	0.698
401143	C	R	CENTURYTEL NW-AR-SIL	CenturyTel, Inc.	10,228,892	21,246	481.45	1,593,840	0.142
401144	C	R	CENTURYTEL-CENTRAL A	CenturyTel, Inc.	49,869,976	79,883	624.29	14,550,557	1.295
401144A	C	R	CENTURYTEL-CENTRAL A	CenturyTel, Inc.	335,499	1,213	276.59	0	0.000
401691	C	R	ALLTEL ARKANSAS INC	ALLTEL Communications Service Corp.	41,004,726	105,742	387.78	1,459,118	0.130
401692	C	R	ARKANSAS TEL CO		2,682,891	8,768	305.99	0	0.000
401697	C	R	CENTRAL ARKANSAS TEL		2,387,999	3,279	728.27	852,977	0.076
401698	C	R	CLEVELAND COUNTY TEL	Telephone And Data Systems, Inc.	1,975,893	3,714	532.01	419,453	0.037
401699	C	R	DECATUR TEL CO INC	Telephone And Data Systems, Inc.	488,101	1,268	384.94	15,156	0.001
401702	C	R	SOUTH ARKANSAS TEL		3,221,291	3,913	823.23	1,296,586	0.115
401704	C	R	LAVACA TEL CO-AR		701,573	1,716	408.84	47,169	0.004
401705	C	R	CENTURYTEL- ARKANSAS	CenturyTel, Inc.	15,822,905	18,815	840.97	6,484,747	0.577
401709	C	R	MADISON COUNTY TEL		1,882,868	3,973	473.92	277,275	0.025
401710	A	R	MAGAZINE TEL CO		535,153	1,074	498.28	94,126	0.008
401711	C	R	CENTURYTEL-MTN HOME	CenturyTel, Inc.	13,078,364	22,250	587.79	3,443,707	0.307
401712	A	R	MOUNTAIN VIEW TEL CO		3,400,699	7,528	451.74	416,847	0.037
401713	C	R	NORTH ARKANSAS TEL		6,338,024	8,036	788.70	2,454,643	0.218
401718	C	R	PRAIRIE GROVE TEL CO		5,949,332	9,801	607.01	1,658,215	0.148
401720	C	R	CENTURYTEL-REDFIELD	CenturyTel, Inc.	1,373,271	1,937	708.97	475,840	0.042
401721	C	R	RICE BELT TEL CO		660,985	1,025	644.86	202,515	0.018
401722	A	R	E RITTER TEL CO	E. Ritter Communications, Inc.	2,205,543	4,470	493.41	375,428	0.033
401724	C	R	SW ARKANSAS TEL COOP		4,609,276	6,630	695.22	1,560,343	0.139
401726	C	R	TRI-COUNTY TEL CO-AR	E. Ritter Communications, Inc.	5,658,360	7,124	794.27	2,205,828	0.196
401727	C	R	CENTURYTEL-SOUTH AR	CenturyTel, Inc.	1,302,536	1,438	905.80	565,538	0.050
401729	C	R	WALNUT HILL TEL CO	Townes Telecommunications	6,739,801	5,788	1,164.44	3,399,066	0.303
401733	C	R	YELCOT TEL CO INC		2,124,410	3,932	540.29	468,491	0.042
401734	C	R	ARKWEST COMM., INC.		3,491,917	5,527	631.79	1,037,823	0.092
403031	C	R	SCOTT COUNTY TEL CO	Valliant Tel. Co.	175,979	127	1,385.66	95,653	0.009
405211	C	N	SOUTHWESTERN BELL-AR	Southwestern Bell	324,835,565	919,866	353.13	631,488	0.056
			CALIFORNIA TOTAL		3,990,705,231	21,285,036	187.49	45,464,657	4.047
542301	C	R	CALAVERAS TEL CO		3,749,683	4,486	835.86	1,528,945	0.136
542302	C	N	VERIZON CA(CONTEL)	Verizon Communications Inc.	109,163,641	408,505	267.23	0	0.000
542308	C	R	CITIZENS-FRONTIER CA	Citizens Communications Company	70,531,890	132,560	532.08	14,978,067	1.333
542311	C	R	CAL-ORE TELEPHONE CO		3,037,998	2,660	1,142.10	1,517,546	0.135
542313	C	R	DUCOR TELEPHONE CO		1,837,479	1,250	1,469.98	1,020,520	0.091
542315	C	R	GLOBAL VALLEY NETWKS	Country Road Communications, LLC	4,834,969	13,561	356.53	0	0.000
542318	C	R	FORESTHILL TEL CO.		1,829,270	3,243	564.07	444,237	0.040
542319	C	N	VERIZON-CA (GTE)	Verizon Communications Inc.	869,724,493	3,980,575	218.49	0	0.000
542321	C	R	HAPPY VALLEY TEL CO	Telephone And Data Systems, Inc.	1,903,978	3,522	540.60	420,459	0.037
542322	C	R	HORNITOS TEL CO	Telephone And Data Systems, Inc.	447,605	652	686.51	149,186	0.013
542323	C	R	WINTERHAVEN TEL. CO.	Telephone And Data Systems, Inc.	999,336	1,533	651.88	310,955	0.028
542324	C	R	KERMAN TELEPHONE CO		5,652,385	6,501	869.46	2,379,534	0.212
542332	C	R	THE PONDEROSA TEL CO		11,575,649	9,884	1,171.15	5,854,227	0.521
542334	C	N	SUREWEST TEL.		49,155,324	128,563	382.34	3,014,642	0.268
542338	C	R	SIERRA TELEPHONE CO		17,278,388	23,555	733.53	6,220,366	0.554
542339	C	R	THE SISKIYOU TEL CO		4,260,189	5,093	836.48	1,738,194	0.155
542343	C	R	VOLCANO TEL CO		8,704,223	11,602	750.23	3,209,152	0.286
542344	C	R	VERIZON W-COAST-CA	Verizon Communications Inc.	5,284,877	14,429	366.27	0	0.000
542346	C	R	PINNACLES TEL CO		644,064	288	2,236.33	400,659	0.036
543402	C	R	CITIZENS-FRNTIER-GST	Citizens Communications Company	7,923,215	15,789	501.82	1,425,681	0.127
544342	C	R	CITZENS-FRNTR-TUOLUM	Citizens Communications Company	3,775,106	6,918	545.69	852,286	0.076
545170	C	N	PACIFIC BELL	Southwestern Bell	2,808,391,471	16,509,867	170.10	0	0.000
			COLORADO TOTAL		922,575,541	2,606,818	353.91	29,895,535	2.661
461835	C	R	SUNFLOWER TEL - CO	FairPoint Communications, Inc.	357,714	336	1,064.63	172,168	0.015
462178	C	R	AGATE MUTUAL TEL CO		310,115	149	2,081.31	189,962	0.017
462181	C	R	BIJOU TEL COOP ASSOC		1,236,600	1,514	816.78	494,345	0.044
462182	C	R	BLANCA TEL CO		1,597,580	1,405	1,137.07	796,260	0.071
462184	C	R	DELTA COUNTY TEL CO	Telephone And Data Systems, Inc.	4,699,590	10,638	441.77	520,117	0.046
462185	C	R	CENTURYTEL OF EAGLE	CenturyTel, Inc.	54,043,593	83,436	647.72	16,663,909	1.483
462186	C	R	EASTERN SLOPE RURAL		4,024,757	5,420	742.58	1,468,093	0.131
462187	C	R	THE EL PASO CNTY TEL	Qwest Communications International, Inc.	1,965,413	4,854	404.91	121,026	0.011
462188	C	R	FARMERS TEL CO - CO		749,665	555	1,350.75	403,481	0.036
462190	C	R	HAXTUN TEL CO	Townes Telecommunications	1,359,121	1,663	817.27	543,607	0.048
462192	C	R	BIG SANDY TELECOM	FairPoint Communications, Inc.	742,098	1,068	694.85	251,053	0.022
462193	C	R	NUCLA-NATURITA TEL		998,886	1,850	539.94	219,939	0.020
462194	C	R	NUNN TEL CO		950,484	708	1,342.49	510,325	0.045

Table 3.31
ILEC High-Cost Loop Support Data
for 2004 by Study Area

Study Area Code	Type	Status	Study Area Name	Holding Company Name	Unseparated NTS Revenue Requirement $	Number of Loops	Unseparated NTS Revenue Requirement per Loop $	Projected High-Cost Loop Support Payments for 2005 $	Percent of Total %
			COLORADO (CONT.)						
462195	C	R	SOUTH PARK TEL. CO.		697,675	210	3,322.26	463,181	0.041
462196	C	R	PEETZ COOP TEL CO		153,565	237	647.96	47,377	0.004
462197	C	R	PHILLIPS COUNTY TEL		1,302,598	2,016	646.13	400,233	0.036
462198	A	R	PINE DRIVE TEL CO		431,655	957	451.05	52,563	0.005
462199	C	R	PLAINS COOP TEL ASSN		1,877,086	1,529	1,227.66	970,419	0.086
462201	C	R	RICO TEL CO		53,326	188	283.65	0	0.000
462202	C	R	ROGGEN TEL COOP CO		296,430	296	1,001.45	137,645	0.012
462203	C	R	RYE TELEPHONE CO		3,660,986	2,525	1,449.89	2,023,405	0.180
462204	C	R	COLUMBINE ACQ CORP	FairPoint Communications, Inc.	1,438,780	1,531	939.76	641,108	0.057
462206	A	R	STONEHAM COOP TEL CO		46,791	78	599.89	12,780	0.001
462207	C	R	STRASBURG TEL CO	Telephone And Data Systems, Inc.	1,084,488	1,954	555.01	254,388	0.023
462208	C	R	CENTURYTEL-COLORADO	CenturyTel, Inc.	7,322,970	10,917	670.79	2,369,244	0.211
462209	C	R	WIGGINS TEL ASSOC		909,971	1,833	496.44	158,116	0.014
462210	A	R	WILLARD TEL CO		39,180	65	602.77	10,791	0.001
465102	C	N	QWEST CORP-CO	Qwest Communications International, Inc.	830,224,423	2,468,886	336.27	0	0.000
			CONNECTICUT TOTAL		567,921,756	2,135,021	266.00	0	0.000
132454	A	R	THE WOODBURY TEL CO	Southwestern Bell	6,365,818	24,451	260.35	0	0.000
135200	C	N	SOUTHERN NEW ENGLAND	Southwestern Bell	561,555,938	2,110,570	266.07	0	0.000
			DELAWARE TOTAL		149,350,405	546,439	273.32	0	0.000
565010	C	N	VERIZON DELAWARE INC	Verizon Communications Inc.	149,350,405	546,439	273.32	0	0.000
			DISTRICT OF COLUMBIA TOTAL		88,113,591	791,292	111.35	0	0.000
575020	C	N	VERIZON WA, DC INC.	Verizon Communications Inc.	88,113,591	791,292	111.35	0	0.000
			FLORIDA TOTAL		3,336,298,402	10,356,878	322.13	13,394,016	1.192
210291	C	R	GTC, INC.	FairPoint Communications, Inc.	2,635,022	4,786	550.57	607,144	0.054
210318	C	R	FRONTIER COMM-SOUTH	Citizens Communications Company	2,216,843	4,555	486.68	359,576	0.032
210328	C	N	VERIZON FLORIDA	Verizon Communications Inc.	760,656,172	2,139,947	355.46	1,967,681	0.175
210329	C	R	GTC, INC.	FairPoint Communications, Inc.	4,832,320	11,033	437.99	512,321	0.046
210330	C	R	SMART CITY TEL LLC		10,378,227	15,574	666.38	3,328,411	0.296
210331	C	R	ITS TELECOMM. SYS.		2,167,034	3,997	542.16	481,842	0.043
210335	C	R	NORTHEAST FLORIDA	Townes Telecommunications	5,504,887	10,234	537.90	1,201,020	0.107
210336	C	R	ALLTEL FLORIDA INC.	ALLTEL Communications Service Corp.	30,079,282	94,568	318.07	0	0.000
210338	C	R	QUINCY TEL CO-FL DIV	Telephone And Data Systems, Inc.	5,892,381	13,986	421.31	497,809	0.044
210339	C	R	GTC, INC.	FairPoint Communications, Inc.	19,590,352	35,846	546.51	4,438,213	0.395
210341	C	R	SPRINT-FLORIDA, INC.	United Telephone System Inc.	539,615,449	1,959,251	275.42	0	0.000
215191	C	N	SOUTHERN BELL-FL	BellSouth Telecommunications, Inc.	1,952,730,433	6,063,101	322.07	0	0.000
			GEORGIA TOTAL		1,796,780,679	4,611,880	389.60	49,659,819	4.420
220324	A	R	VALLEY TEL CO, LLC	Knology, Inc.	1,573,144	4,726	332.87	0	0.000
220338	C	R	QUINCY TEL CO-GA DIV	Telephone And Data Systems, Inc.	402,174	794	506.52	74,494	0.007
220344	C	R	ALMA TEL CO		3,188,386	7,594	419.86	263,139	0.023
220346	C	R	BLUE RIDGE TEL CO	Telephone And Data Systems, Inc.	6,977,139	13,709	508.95	1,311,175	0.117
220347	C	R	BRANTLEY TEL CO		3,694,348	6,179	597.89	1,003,150	0.089
220348	C	R	BULLOCH COUNTY RURAL		5,146,625	11,088	464.16	703,488	0.063
220351	C	R	CAMDEN TEL & TEL CO	Telephone And Data Systems, Inc.	8,716,419	23,539	370.30	57,361	0.005
220354	C	R	CHICKAMAUGA TEL CORP	Fail, Inc.	2,222,494	6,609	336.28	0	0.000
220355	C	R	CITIZENS TEL CO - GA		2,687,718	5,375	500.04	478,165	0.043
220356	C	R	COASTAL UTILITIES	Madison River Telephone Company	17,234,092	37,395	460.87	2,292,588	0.204
220357	C	R	ALLTEL GEORGIA INC.	ALLTEL Communications Service Corp.	32,729,600	72,399	452.07	4,024,469	0.358
220358	C	R	DARIEN TEL CO		5,227,108	6,889	758.76	1,949,593	0.174
220360	C	R	ELLIJAY TEL CO		10,079,897	15,571	647.35	3,105,532	0.276
220362	C	R	FRONTIER-FAIRMOUNT	Citizens Communications Company	2,029,590	2,699	751.98	750,095	0.067
220364	A	R	GEORGIA TEL CORP	ALLTEL Communications Service Corp.	3,063,598	7,437	411.94	219,413	0.020
220365	C	R	GLENWOOD TEL CO		707,420	1,172	603.60	195,291	0.017
220368	C	R	HART TEL CO		4,276,765	9,869	433.35	428,506	0.038
220369	C	R	COMSOUTH TELECOMM		3,208,080	5,047	635.64	962,265	0.086
220371	C	R	INTERSTATE TEL CO	Knology, Inc.	2,415,380	14,396	167.78	0	0.000
220375	A	R	NELSON-BALL GROUND	Telephone And Data Systems, Inc.	3,014,766	7,998	376.94	54,009	0.005
220376	C	R	PEMBROKE TEL CO		2,773,241	4,320	641.95	844,099	0.075
220377	C	R	PINELAND TEL COOP		7,021,591	13,924	504.28	1,282,969	0.114
220378	C	R	PLANTERS RURAL COOP		7,115,654	9,984	712.71	2,480,658	0.221
220379	C	R	PLANT TEL. CO.		5,614,158	10,254	547.51	1,277,273	0.114
220380	A	R	PROGRESSIVE RURAL		2,582,103	5,723	451.18	314,816	0.028
220381	C	R	PUBLIC SERVICE TEL		12,487,676	12,211	1,022.66	5,872,586	0.523
220382	C	R	RINGGOLD TEL CO		6,627,405	13,870	477.82	1,003,146	0.089
220386	C	R	STANDARD TEL CO	ALLTEL Communications Service Corp.	36,346,461	81,180	447.73	4,283,572	0.381
220387	A	R	FRONTIER GEORGIA LLC	Citizens Communications Company	6,347,333	24,380	260.35	0	0.000
220389	A	R	TRENTON TEL CO		2,782,955	7,151	389.17	105,137	0.009
220392	C	R	WAVERLY HALL, LLC		1,005,775	1,540	653.10	313,784	0.028
220394	C	R	WILKES TEL & ELC CO		4,727,735	12,037	392.77	205,139	0.018
220395	A	R	ACCUCOMM TELECOMM.	ALLTEL Communications Service Corp.	1,959,496	4,599	426.07	177,923	0.016
223036	C	R	GEORGIA ALLTEL TELCO	ALLTEL Communications Service Corp.	34,896,941	96,093	363.16	0	0.000
223037	C	R	ALLTEL GEORGIA COMM.	ALLTEL Communications Service Corp.	118,910,871	326,599	364.09	0	0.000

Table 3.31
ILEC High-Cost Loop Support Data
for 2004 by Study Area

Study Area Code	Type	Status	Study Area Name	Holding Company Name	Unseparated NTS Revenue Requirement $	Number of Loops	Unseparated NTS Revenue Requirement per Loop $	Projected High-Cost Loop Support Payments for 2005 $	Percent of Total %
			GEORGIA (CONT.)						
225192	C	N	SOUTHERN BELL-GA	BellSouth Telecommunications, Inc.	1,426,986,543	3,727,530	382.82	13,625,986	1.213
			GUAM TOTAL		30,758,191	67,059	458.67	4,015,315	0.357
663800	C	R	GTA TELECOM, LLC		30,758,191	67,059	458.67	4,015,315	0.357
			HAWAII TOTAL		200,229,344	665,486	300.88	10,681,979	0.951
623021	C	R	SANDWICH ISLES COMM.		14,735,438	1,292	11,405.14	10,681,979	0.951
623100	C	N	HAWAIIAN TELCOM, INC		185,493,906	664,194	279.28	0	0.000
			IDAHO TOTAL		227,910,908	714,999	318.76	20,342,251	1.811
472213	C	R	ALBION TEL CO-ATC		3,801,253	4,806	790.94	1,476,095	0.131
472215	C	R	CAMBRIDGE TEL CO		1,312,083	2,053	639.11	396,770	0.035
472218	C	R	CUSTER TEL COOP		3,293,267	2,242	1,468.90	1,828,588	0.163
472220	C	R	FILER MUTUAL TEL -ID		1,209,170	2,116	571.44	301,553	0.027
472221	C	R	FARMERS MUTUAL TEL		895,608	3,651	245.30	0	0.000
472222	C	R	FREMONT TELCOM	FairPoint Communications, Inc.	5,011,809	5,442	920.95	2,202,069	0.196
472223	C	R	CENTURY-GEM STATE-ID	CenturyTel, Inc.	1,435,817	1,638	876.57	608,285	0.054
472225	C	R	CENTURYTEL OF IDAHO	CenturyTel, Inc.	3,213,392	4,177	769.31	1,215,145	0.108
472226	C	R	MIDVALE TEL EXCH INC	Midvale Telephone Exchange Inc.	1,345,543	1,129	1,191.80	686,185	0.061
472227	A	R	MUD LAKE TEL COOP		909,525	1,675	543.00	202,978	0.018
472230	C	R	POTLATCH TEL CO INC	Telephone And Data Systems, Inc.	1,165,485	2,211	527.13	241,614	0.022
472231	C	R	PROJECT MUTUAL TEL		4,244,597	8,057	526.82	878,582	0.078
472232	C	R	DIRECT COMM-ROCKLAND		1,541,953	1,337	1,153.29	773,987	0.069
472233	C	R	RURAL TEL CO - ID	Rural Telephone Co.	1,141,551	717	1,592.12	651,051	0.058
472295	C	R	SILVER STAR TEL- ID	Silver Star Tel. Co.	6,507,293	5,120	1,270.96	3,415,812	0.304
472416	C	R	VERIZON N'WEST-ID	Verizon Communications Inc.	50,753,701	131,463	386.07	1,667,917	0.148
472423	C	R	INLAND TEL-ID		470,169	418	1,124.81	233,051	0.021
474427	C	R	CITIZENS-FRONTIER-ID	Citizens Communications Company	13,051,433	21,764	599.68	3,562,568	0.317
475103	C	N	QWEST CORP-ID	Qwest Communications International, Inc.	118,141,045	485,320	243.43	0	0.000
475162	C	R	QWEST CORP-IDAHO	Qwest Communications International, Inc.	8,466,215	29,663	285.41	0	0.000
			ILLINOIS TOTAL		1,548,369,952	7,323,440	211.43	17,703,228	1.576
340976	A	R	ADAMS TEL COOP		2,392,331	4,413	542.11	531,825	0.047
340978	C	R	ALHAMBRA-GRANTFORK		628,655	1,210	519.55	125,348	0.011
340983	A	R	CAMBRIDGE TEL CO -IL		803,043	1,768	454.21	100,738	0.009
340984	C	R	CASS TEL CO		1,752,514	2,868	611.06	493,944	0.044
340990	A	R	CLARKSVILLE MUTUAL		268,709	540	497.61	47,055	0.004
340993	A	R	CROSSVILLE TEL CO		304,969	642	475.03	45,268	0.004
340998	A	R	FRONTIER-DEPUE	Citizens Communications Company	323,225	699	462.41	43,554	0.004
341003	C	R	EGYPTIAN COOP ASSN		2,364,222	3,395	696.38	801,953	0.071
341004	C	R	EL PASO TEL CO	FairPoint Communications, Inc.	758,897	2,064	367.68	1,515	0.000
341009	C	R	C-R TEL CO	FairPoint Communications, Inc.	638,704	926	689.75	214,131	0.019
341011	C	R	FRONTIER OF LAKESIDE	Citizens Communications Company	263,453	877	300.40	0	0.000
341012	C	R	FLAT ROCK TEL CO-OP		261,924	545	480.59	40,533	0.004
341015	C	N	VERIZON NORTH-IL	Verizon Communications Inc.	164,180,423	614,125	267.34	0	0.000
341016	A	R	GENESEO TEL CO		2,749,106	7,947	345.93	0	0.000
341017	A	R	GLASFORD TEL CO		576,876	1,326	435.05	59,039	0.005
341020	C	R	GRAFTON TEL CO		564,262	866	651.57	175,459	0.016
341021	A	R	GRANDVIEW MUTUAL TEL		60,075	101	594.80	16,163	0.001
341023	C	R	GRIDLEY TEL CO		545,860	1,456	374.90	7,901	0.001
341024	A	R	HAMILTON COUNTY TEL		1,377,289	2,570	535.91	297,769	0.027
341025	C	R	SHAWNEE TELEPHONE CO		2,140,476	4,377	489.03	353,239	0.031
341026	C	R	HARRISONVILLE TEL CO		9,854,148	20,254	486.53	1,596,589	0.142
341029	A	R	HENRY COUNTY TEL CO		707,106	1,540	459.16	92,702	0.008
341032	C	R	HOME TEL CO-ST JACOB		1,928,029	1,041	1,852.09	1,148,221	0.102
341036	C	N	VERIZON N-IL(CONTEL)	Verizon Communications Inc.	28,653,304	125,121	229.00	0	0.000
341037	C	R	IL CONSOLIDATED TEL	Consolidated Communications, Inc.	35,731,418	76,397	467.71	5,023,359	0.447
341038	C	R	FRONTIER OF ILLINOIS	Citizens Communications Company	1,168,929	5,175	225.88	0	0.000
341041	A	R	KINSMAN MUTUAL TEL		50,279	84	598.56	13,679	0.001
341043	C	R	LA HARPE TEL CO		1,099,687	1,065	1,032.57	520,102	0.046
341045	C	R	LEAF RIVER TEL CO		652,934	560	1,165.95	329,500	0.029
341046	A	R	LEONORE MUTUAL TEL		95,259	164	580.85	24,529	0.002
341047	C	R	MCDONOUGH TEL COOP		3,841,777	4,219	910.59	1,674,409	0.149
341048	C	R	MCNABB TEL CO		192,287	472	407.39	12,529	0.001
341049	C	R	MADISON TEL CO		2,141,013	1,649	1,298.37	1,134,031	0.101
341049A	C	R	MADISON TEL CO		1,888,386	3,700	510.37	357,821	0.032
341050	A	R	MARSEILLES TEL CO		1,319,221	3,776	349.37	0	0.000
341053	A	R	METAMORA TEL CO		1,702,331	4,252	400.36	93,441	0.008
341054	A	R	MID CENTURY TEL COOP		2,513,163	4,676	537.46	547,213	0.049
341055	C	R	FRONTIER-MIDLAND	Citizens Communications Company	1,598,114	4,842	330.05	0	0.000
341057	C	R	GALLATIN RIVER COMM.	Madison River Telephone Company	15,448,984	68,344	226.05	0	0.000
341058	C	R	MONTROSE MUTUAL TEL		606,737	1,675	362.23	0	0.000
341060	C	R	MOULTRIE INDEPENDENT		336,328	798	421.46	28,481	0.003
341061	C	R	FRONTIER-MT. PULASKI	Citizens Communications Company	347,358	1,931	179.89	0	0.000
341062	A	R	NEW WINDSOR TEL CO		303,637	638	475.92	45,355	0.004
341065	C	R	ODIN TEL EXCH INC	FairPoint Communications, Inc.	663,269	1,106	599.70	181,059	0.016

Table 3.31
ILEC High-Cost Loop Support Data
for 2004 by Study Area

Study Area Code	Type	Status	Study Area Name	Holding Company Name	Unseparated NTS Revenue Requirement $	Number of Loops	Unseparated NTS Revenue Requirement per Loop $	Projected High-Cost Loop Support Payments for 2005 $	Percent of Total %
			ILLINOIS (CONT.)						
341065A	C	R	ODIN TEL EXCH INC	FairPoint Communications, Inc.	922,025	2,499	368.96	3,913	0.000
341066	C	R	ONEIDA TEL EXCHANGE		217,092	579	374.94	3,157	0.000
341067	C	R	FRONTIER-ORION	Citizens Communications Company	304,433	1,851	164.47	0	0.000
341073	C	R	FRONTIER-PRAIRIE	Citizens Communications Company	327,520	1,136	288.31	0	0.000
341075	A	R	REYNOLDS TEL CO, INC		275,816	559	493.41	46,949	0.004
341079	C	R	FRONTIER-SCHUYLER	Citizens Communications Company	970,116	2,943	329.63	0	0.000
341086	A	R	TONICA TEL CO		278,393	566	491.86	46,879	0.004
341087	A	R	VIOLA HOME TEL CO		358,656	782	458.64	46,809	0.004
341088	C	R	WABASH TEL COOP, INC		3,474,845	4,893	710.17	1,206,410	0.107
341091	C	R	WOODHULL COMMUNITY		333,365	725	459.81	43,948	0.004
341092	A	R	STELLE TEL CO		59,502	100	595.02	16,020	0.001
341093	C	R	YATES CITY TEL CO	FairPoint Communications, Inc.	345,923	520	665.24	110,688	0.010
341183	C	R	CITIZENS-FRONTIER-IL	Citizens Communications Company	32,018,934	101,896	314.23	0	0.000
343035	C	R	VERIZON S-IL(ALLTEL)	Verizon Communications Inc.	9,533,422	34,751	274.34	0	0.000
345070	C	N	ILLINOIS BELL TEL CO	Southwestern Bell	1,203,151,197	6,183,446	194.58	0	0.000
			INDIANA TOTAL		867,889,437	3,492,042	248.53	11,068,469	0.985
320742	C	R	BLOOMINGDALE HOME		541,337	636	851.16	224,063	0.020
320744	A	R	CAMDEN TEL CO - IN	Telephone And Data Systems, Inc.	870,162	1,795	484.77	139,127	0.012
320747	C	R	CENTURYTEL-CENTR IN	CenturyTel, Inc.	2,195,596	3,505	626.42	644,029	0.057
320750	A	R	FRONTIER OF INDIANA	Citizens Communications Company	932,059	2,399	388.52	34,257	0.003
320751	A	R	CITIZENS TEL CORP		1,121,111	2,566	436.91	117,352	0.010
320753	C	R	CLAY CTY DBA CCRTC		4,812,504	12,688	379.30	105,144	0.009
320756	A	R	CRAIGVILLE TEL CO		509,082	1,150	442.68	56,906	0.005
320759	C	R	DAVIESS-MARTIN/RTC		2,555,343	3,976	642.69	779,091	0.069
320771	A	R	GEETINGSVILLE TEL CO		342,879	745	460.24	45,369	0.004
320772	C	N	VERIZON N-IN	Verizon Communications Inc.	226,733,617	728,453	311.25	0	0.000
320775	C	R	HANCOCK TELECOM		4,881,040	8,649	564.35	1,186,585	0.106
320776	C	R	COMM CORP OF INDIANA	Telephone And Data Systems, Inc.	6,146,296	11,212	548.19	1,402,322	0.125
320777	A	R	HOME CO OF PITTSBORO	Telephone And Data Systems, Inc.	1,061,072	2,889	367.28	1,369	0.000
320778	A	R	HOME TEL CO INC	Telephone And Data Systems, Inc.	898,475	2,283	393.55	40,065	0.004
320779	C	N	VERIZON N-IN(CONTEL)	Verizon Communications Inc.	57,162,061	192,591	296.81	0	0.000
320783	C	R	LIGONIER TEL CO		1,619,274	2,653	610.36	455,522	0.041
320788	C	R	MERCHANTS & FARMERS	Telephone And Data Systems, Inc.	216,207	554	390.26	8,538	0.001
320790	A	R	MONON TEL CO		708,549	1,690	419.26	57,901	0.005
320792	A	R	MULBERRY COOP TEL CO		1,077,540	2,958	364.28	0	0.000
320796	A	R	NEW LISBON TEL CO		546,396	1,246	438.52	58,288	0.005
320797	C	R	NEW PARIS TEL INC		1,010,730	2,182	463.21	137,091	0.012
320800	C	R	NORTHWESTERN INDIANA		5,570,295	14,161	393.35	246,675	0.022
320801	C	R	CENTURYTEL OF ODON	CenturyTel, Inc.	1,384,427	1,819	761.09	517,957	0.046
320807	C	R	PERRY-SPENCER RURAL		3,830,285	6,146	623.22	1,114,552	0.099
320809	A	R	COMM CORP OF S. IN	Telephone And Data Systems, Inc.	902,834	1,890	477.69	136,534	0.012
320813	C	R	PULASKI-WHITE RURAL		1,118,417	1,855	602.92	308,154	0.027
320815	C	R	ROCHESTER TEL CO		3,627,620	8,200	442.39	404,222	0.036
320816	A	R	S & W TEL CO	Telephone And Data Systems, Inc.	244,014	477	511.56	46,556	0.004
320818	A	R	SMITHVILLE TEL CO		10,979,130	28,071	391.12	448,290	0.040
320819	C	R	SE INDIANA RURAL		3,502,555	5,081	689.34	1,173,385	0.104
320825	C	R	SUNMAN TELECOMM CORP		2,849,517	4,806	592.91	762,296	0.068
320826	A	R	SWAYZEE TEL CO		505,940	1,142	443.03	56,770	0.005
320827	A	R	SWEETSER RURAL TEL		780,287	1,903	410.03	53,781	0.005
320828	C	R	FRONTIER-THORNTOWN	Citizens Communications Company	597,375	2,884	207.13	0	0.000
320829	A	R	TIPTON TEL CO	Telephone And Data Systems, Inc.	1,615,520	4,897	329.90	0	0.000
320830	A	R	TRI-COUNTY TEL CO	Telephone And Data Systems, Inc.	1,602,316	3,527	454.30	201,169	0.018
320832	C	R	UTC OF INDIANA	United Telephone System Inc.	48,588,418	258,869	187.69	0	0.000
320834	A	R	WASHINGTON CTY RURAL		1,213,791	3,484	348.39	0	0.000
320837	A	R	WEST POINT TEL CO		371,777	813	457.29	47,951	0.004
320839	A	R	YEOMAN TEL CO, INC		514,965	1,165	442.03	57,156	0.005
323034	C	R	VERIZON N-IN(ALLTEL)	Verizon Communications Inc.	2,551,038	10,895	234.15	0	0.000
325080	C	N	INDIANA BELL TEL CO	Southwestern Bell	459,597,587	2,143,137	214.45	0	0.000
			IOWA TOTAL		383,938,107	1,540,622	249.21	16,883,420	1.503
351096	C	R	HEARTLND-HICKORYTECH		3,203,533	12,637	253.50	0	0.000
351097	A	R	ANDREW TEL CO INC		200,303	375	534.14	42,951	0.004
351098	A	R	ARCADIA TEL CO		180,495	332	543.66	40,396	0.004
351101	A	R	ATKINS TEL CO, INC		403,188	888	454.04	50,499	0.004
351105	C	R	AYRSHIRE FARMERS MUT		294,444	336	876.32	124,713	0.011
351106	C	R	ALPINE COMM.		2,895,846	6,329	457.55	374,356	0.033
351107	A	R	BALDWIN-NASHVILLE		185,638	343	541.22	41,107	0.004
351108	A	R	BARNES CITY COOP		108,735	189	575.32	27,485	0.002
351110	C	R	BERNARD TEL CO INC		466,789	521	895.95	201,050	0.018
351112	A	R	BREDA TEL COOP	Breda Telephone Corporation	597,372	1,117	534.80	128,489	0.011
351113	A	R	BROOKLYN MUTUAL TEL		686,935	1,628	421.95	58,623	0.005
351114	A	R	THE BURT TEL CO		228,690	440	519.75	45,647	0.004
351115	A	R	BUTLER-BREMER MUTUAL	Butler-Bremer Mutual Tel. Co.	1,353,915	2,949	459.11	177,422	0.016
351118	A	R	CASCADE COMM. CO.		827,467	1,827	452.91	102,556	0.009
351119	A	R	CASEY MUTUAL TEL CO		247,651	486	509.57	46,709	0.004

Table 3.31
ILEC High-Cost Loop Support Data
for 2004 by Study Area

Study Area Code	Type	Status	Study Area Name	Holding Company Name	Unseparated NTS Revenue Requirement $	Number of Loops	Unseparated NTS Revenue Requirement per Loop $	Projected High-Cost Loop Support Payments for 2005 $	Percent of Total %
			IOWA (CONT.)						
351121	A	R	CENTER JUNCTION TEL		87,041	149	584.17	22,657	0.002
351125	A	R	CENTRAL SCOTT TEL CO	Lynch Interactive Corporation	2,369,231	5,796	408.77	159,056	0.014
351126	A	R	CENTURYTEL-CHESTER	CenturyTel, Inc.	123,581	208	594.14	33,183	0.003
351127	C	R	FRONTIER IOWA	Citizens Communications Company	13,673,910	54,424	251.25	0	0.000
351129	C	R	CITIZENS MUTUAL TEL		2,894,429	4,268	678.17	949,879	0.085
351130	A	R	CLARENCE TEL CO		382,304	838	456.21	48,837	0.004
351132	C	R	CLEAR LAKE INDEPEND		3,986,363	6,341	628.67	1,175,833	0.105
351133	A	R	C-M-L TEL COOP ASSN		479,933	841	570.67	119,366	0.011
351134	C	R	COLO TEL CO		478,775	786	609.13	134,232	0.012
351136	A	R	COON CREEK TEL CO		292,348	605	483.22	46,189	0.004
351137	A	R	COON VALLEY COOP TEL		347,739	636	546.76	78,865	0.007
351139	A	R	COOPERATIVE TEL CO		836,942	1,580	529.71	175,717	0.016
351141	A	R	CORN BELT TEL CO		359,503	784	458.55	46,883	0.004
351146	A	R	CUMBERLAND TEL CO		196,224	366	536.13	42,466	0.004
351147	A	R	DANVILLE MUTUAL TEL		448,371	998	449.27	53,660	0.005
351149	A	R	FARMERS MUTUAL COOP		158,398	286	553.84	36,983	0.003
351150	A	R	DIXON TEL CO		307,619	650	473.26	45,085	0.004
351152	A	R	DUMONT TEL CO	Dumont Telephone Company	719,845	1,570	458.50	93,834	0.008
351153	A	R	DUNKERTON TEL COOP		358,229	781	458.68	46,769	0.004
351156	C	R	EAST BUCHANAN COOP		1,420,033	1,651	860.10	592,719	0.053
351157	A	R	ELLSWORTH COOP ASSN		386,434	719	537.46	84,142	0.007
351158	C	R	MINBURN TELECOMM.	Minburn Telephone Company	426,135	936	455.27	53,977	0.005
351160	A	R	FARMERS & BUSINESSME		597,338	1,247	479.02	91,275	0.008
351162	A	R	FARMERS COOP TEL CO		657,418	1,424	461.67	88,042	0.008
351166	A	R	FARMERS & MERCHANTS		368,818	806	457.59	47,695	0.004
351167	C	R	ITS-IOWA TELECOM-NO	Iowa Network Services, Inc.	25,074,612	112,338	223.21	0	0.000
351168	A	R	FARMERS MUTUAL COOP		1,016,633	1,816	559.82	242,973	0.022
351169	A	R	FARMERS MUTUAL COOP		173,393	317	546.98	39,361	0.004
351170	C	R	ITS-IOWA TELECOM-SYS	Iowa Network Services, Inc.	12,783,221	71,183	179.58	0	0.000
351171	A	R	FARMERS MUTUAL JESUP		832,195	2,065	403.00	48,924	0.004
351172	A	R	FARMERS MUTUAL TEL		1,168,474	2,417	483.44	184,927	0.016
351173	A	R	FARMERS MUTUAL COOP		1,230,949	2,601	473.26	180,408	0.016
351174	A	R	FARMERS MUTUAL TEL		647,460	1,230	526.39	133,730	0.012
351175	A	R	FARMERS TEL CO - BAT		224,443	430	521.96	45,322	0.004
351176	A	R	FARMERS TEL CO-ESSEX		336,018	729	460.93	44,721	0.004
351177	A	R	FARMERS TEL CO -RICE		899,480	1,724	521.74	181,427	0.016
351178	C	R	ITS - IOWA TELECOM	Iowa Network Services, Inc.	20,605,558	79,070	260.60	0	0.000
351179	A	R	FENTON CO-OP TEL CO		185,176	342	541.45	41,046	0.004
351187	A	R	PARTNER COMM. COOP.		617,216	1,306	472.60	90,025	0.008
351188	A	R	GOLDFIELD TEL CO		282,033	576	489.64	46,749	0.004
351189	A	R	RIVER VALLEY TELECOM		501,706	988	507.80	93,643	0.008
351191	A	R	GRAND MOUND COOP TEL		333,873	724	461.15	44,518	0.004
351195	A	R	GRISWOLD CO-OP TEL		1,084,883	2,187	496.06	188,029	0.017
351199	A	R	HAWKEYE TEL CO		246,845	484	510.01	46,676	0.004
351202	A	R	HOSPERS TEL EXCH INC		342,448	744	460.28	45,327	0.004
351203	A	R	HUBBARD COOP ASSN		394,021	866	454.99	49,782	0.004
351205	A	R	HUXLEY COMM. COOP.		823,790	1,818	453.13	102,310	0.009
351206	A	R	IAMO TEL CO - IA		243,296	427	569.78	60,321	0.005
351209	A	R	INTERSTATE 35 TEL CO		722,255	1,407	513.33	139,192	0.012
351212	A	R	JEFFERSON TEL CO -IA		1,239,560	3,500	354.16	0	0.000
351213	A	R	JORDAN SOLDIERVALLEY		189,809	352	539.23	41,660	0.004
351213A	A	R	JORDAN SOLDIERVALLEY		155,448	280	555.17	36,486	0.003
351214	C	R	KALONA COOP TEL CO		1,022,734	2,015	507.56	190,621	0.017
351217	A	R	KEYSTONE FRMS COOP		534,964	982	544.77	120,303	0.011
351220	A	R	LA PORTE CITY TEL CO		877,204	1,948	450.31	106,056	0.009
351222	A	R	LA MOTTE TEL CO		329,142	713	461.63	44,064	0.004
351223	A	R	LAUREL TEL CO, INC		174,822	320	546.32	39,575	0.004
351225	A	R	LEHIGH VALLEY COOP		1,009,258	1,991	506.91	187,380	0.017
351228	A	R	LONE ROCK CO-OP TEL		156,434	282	554.73	36,654	0.003
351229	C	R	LOST NATION-ELWOOD		534,937	665	804.42	210,968	0.019
351230	A	R	NORTHEAST IOWA TEL		1,032,947	2,245	460.11	136,526	0.012
351232	A	R	LYNNVILLE TEL. CO.		364,592	796	458.03	47,331	0.004
351235	A	R	FARMERS MUTUAL COOP		296,167	616	480.79	45,906	0.004
351237	A	R	MARNE & ELK HORN TEL		990,095	1,943	509.57	186,739	0.017
351238	A	R	MARTELLE COOP ASSN		169,083	308	548.97	38,703	0.003
351239	A	R	MASSENA TEL CO		361,388	665	543.44	80,805	0.007
351241	A	R	MECHANICSVILLE TEL		386,915	849	455.73	49,213	0.004
351242	A	R	MILES COOP TEL ASSN		339,455	737	460.59	45,049	0.004
351243	A	R	MILLER TEL CO - IA		57,782	97	595.69	15,588	0.001
351245	A	R	MINBURN TEL CO	Minburn Telephone Company	234,559	454	516.65	46,044	0.004
351246	A	R	MINERVA VALLEY TEL		447,183	856	522.41	90,512	0.008
351247	A	R	MODERN COOP TEL CO		546,109	969	563.58	132,381	0.012
351248	A	R	MONTEZUMA MUTUAL TEL		1,014,241	2,290	442.90	113,645	0.010
351250	A	R	MUTUAL TEL CO		308,608	653	472.60	45,013	0.004
351251	A	R	MEDIAPOLIS TEL CO		995,636	2,158	461.37	133,003	0.012
351252	A	R	MUTUAL TEL CO	Mutual Telephone Company	1,711,804	5,302	322.86	0	0.000

Table 3.31
ILEC High-Cost Loop Support Data
for 2004 by Study Area

Study Area Code	Type	Status	Study Area Name	Holding Company Name	Unseparated NTS Revenue Requirement $	Number of Loops	Unseparated NTS Revenue Requirement per Loop $	Projected High-Cost Loop Support Payments for 2005 $	Percent of Total %
			IOWA (CONT.)						
351257	A	R	NORTH ENGLISH COOP		408,168	900	453.52	50,877	0.005
351259	A	R	NORTHERN IOWA TEL CO	Mutual Telephone Company	1,362,398	2,538	536.80	295,755	0.026
351260	A	R	NORTHWEST IOWA TEL		2,578,368	6,459	399.19	137,030	0.012
351261	A	R	NORTHWEST TEL COOP		746,817	1,381	540.78	165,051	0.015
351262	A	R	COMM 1 NETWORK		345,015	750	460.02	45,566	0.004
351262A	A	R	COMM 1 NETWORK		406,366	763	532.59	86,504	0.008
351263	A	R	OGDEN TEL CO - IA		710,290	1,695	419.05	57,841	0.005
351264	A	R	OLIN TEL CO, INC		407,263	765	532.37	86,604	0.008
351265	A	R	ONSLOW COOP TEL ASSN		129,203	228	566.68	31,679	0.003
351266	A	R	ORAN MUTUAL TEL CO		154,460	278	555.61	36,317	0.003
351269	A	R	PALO COOP TEL ASSN		223,163	427	522.63	45,221	0.004
351270	A	R	PALMER MUTUAL TEL CO		161,336	292	552.52	37,470	0.003
351271	A	R	PANORA COMM COOP		846,532	2,111	401.01	47,283	0.004
351273	A	R	PEOPLES TEL CO - IA		378,937	830	456.55	48,554	0.004
351274	A	R	CENTURYTEL-POSTVILLE	CenturyTel, Inc.	755,136	1,827	413.32	55,541	0.005
351275	A	R	PRAIRIEBURG TEL CO		125,061	220	568.46	30,861	0.003
351276	A	R	PRESTON TEL CO		593,220	1,235	480.34	91,620	0.008
351277	A	R	RADCLIFFE TEL CO		258,342	513	503.59	47,003	0.004
351278	A	R	READLYN TEL CO		462,932	1,034	447.71	54,547	0.005
351280	A	R	RINGSTED TEL CO		209,678	396	529.49	43,975	0.004
351282	A	R	ROCKWELL COOP ASSN		717,668	1,319	544.10	160,926	0.014
351283	A	R	ROYAL TEL CO		234,142	453	516.87	46,017	0.004
351284	A	R	RUTHVEN TEL EXCHANGE		385,236	845	455.90	49,075	0.004
351285	A	R	SAC COUNTY MUTUAL		545,688	1,102	495.18	94,018	0.008
351291	A	R	SCHALLER TEL CO		922,661	1,779	518.64	183,078	0.016
351292	A	R	SEARSBORO TEL CO		104,990	182	576.87	26,678	0.002
351293	A	R	SHARON TEL CO		593,908	1,237	480.12	91,564	0.008
351294	A	R	SCRANTON TEL CO		265,670	532	499.38	47,064	0.004
351295	C	R	SHELL ROCK TEL CO	Blue Earth Valley Communications, Inc.	598,836	1,038	576.91	152,185	0.014
351297	A	R	HEART OF IOWA COMM.		1,328,123	2,463	539.23	291,504	0.026
351298	A	R	SOUTH SLOPE COOP TEL		4,846,124	12,661	382.76	133,394	0.012
351298A	A	R	SOUTH SLOPE COOP TEL		603,462	1,397	431.97	59,404	0.005
351301	A	R	SOUTHWEST TEL EXCH		485,463	879	552.29	112,642	0.010
351302	A	R	SPRINGVILLE COOP TEL		568,544	1,304	436.00	58,865	0.005
351303	A	R	COOP TEL EXCHANGE		358,163	658	544.32	80,388	0.007
351304	A	R	SWISHER TEL CO		454,452	1,013	448.62	54,038	0.005
351305	A	R	STRATFORD MUTUAL TEL		321,060	692	463.96	43,815	0.004
351306	A	R	SULLY TEL ASSOC		1,292,929	3,029	426.85	118,720	0.011
351307	A	R	SUPERIOR TEL COOP		110,865	193	574.43	27,937	0.002
351308	A	R	TEMPLETON TEL CO		207,909	392	530.38	43,793	0.004
351309	A	R	TERRIL TEL. COOP.		246,441	483	510.23	46,659	0.004
351310	A	R	TITONKA TEL CO		281,312	574	490.09	46,780	0.004
351316	C	R	UNITED FARMERS TEL		136,193	539	252.68	0	0.000
351319	A	R	VAN BUREN TEL CO		1,565,361	3,118	502.04	282,057	0.025
351320	A	R	VAN HORNE COOP TEL		303,972	639	475.70	45,335	0.004
351322	A	R	VENTURA TEL CO, INC		238,629	477	500.27	42,517	0.004
351324	A	R	VILLISCA FARMERS TEL		584,213	1,209	483.22	92,302	0.008
351326	A	R	WALNUT TEL CO, INC		367,975	804	457.68	47,624	0.004
351327	C	R	WEBB-DICKENS TEL	Mutual Telephone Company	96,374	409	235.63	0	0.000
351328	A	R	WEBSTER-CALHOUN COOP		2,737,161	4,994	548.09	624,242	0.056
351329	A	R	WELLMAN COOP TEL		624,850	1,455	429.45	59,487	0.005
351331	A	R	WEST IOWA TEL CO		2,409,584	5,305	454.21	302,270	0.027
351332	A	R	WEST LIBERTY TEL CO		1,595,291	3,913	407.69	104,635	0.009
351334	A	R	WESTERN IOWA ASSN		2,139,116	4,293	498.28	376,242	0.033
351335	A	R	WESTSIDE INDEPENDENT	Breda Telephone Corporation	195,768	365	536.35	42,411	0.004
351336	A	R	WILTON TEL CO		805,574	1,981	406.65	51,633	0.005
351337	A	R	WINNEBAGO COOP ASSN		3,627,269	6,964	520.86	728,266	0.065
351342	A	R	WOOLSTOCK MUTUAL		134,344	238	564.47	32,673	0.003
351343	A	R	WYOMING MUTUAL TEL		315,398	674	467.95	44,423	0.004
351344	A	R	PRAIRIE TEL CO	Breda Telephone Corporation	575,799	1,070	538.13	125,755	0.011
351346	C	R	ACE TEL ASSN-IA		1,551,921	4,786	324.26	0	0.000
351405	A	R	HILLS TEL CO, INC-IA	Alliance Communications Cooperative, Inc	1,185,226	2,159	548.97	271,296	0.024
351407	A	R	KILLDUFF TEL. CO.		94,714	163	581.07	24,407	0.002
351424	A	R	MABEL COOP TEL-IA		554,986	1,025	541.45	123,019	0.011
351888	C	R	GRAND RIVER MUT-IA	Grand River Mutual Tel. Corp.	2,419,889	8,479	285.40	0	0.000
355141	C	N	QWEST CORP-IA	Qwest Communications International, Inc.	202,453,355	985,834	205.36	0	0.000
			KANSAS TOTAL		532,601,172	1,380,168	385.90	72,255,927	6.431
411317	C	R	UNITED OF EASTERN KS	United Telephone System Inc.	29,279,784	55,407	528.45	6,109,638	0.544
411746	C	R	BLUE VALLEY TELE-COM		4,679,470	3,014	1,552.58	2,647,395	0.236
411756	C	R	COLUMBUS TELEPHONE		279,022	2,637	105.81	0	0.000
411758	C	R	COUNCIL GROVE TEL CO	Tri-County Telephone Association - KS	2,345,091	2,019	1,161.51	1,181,243	0.105
411761	C	R	CUNNINGHAM TEL CO		1,463,465	1,407	1,040.13	695,098	0.062
411764	C	R	ELKHART TEL CO INC		682,369	1,563	436.58	71,146	0.006
411777	C	R	GOLDEN BELT TEL ASSN		7,882,828	6,247	1,261.86	4,125,056	0.367
411778	C	R	GORHAM TEL CO		218,984	331	661.58	69,548	0.006

Table 3.31
ILEC High-Cost Loop Support Data
for 2004 by Study Area

Study Area Code	Type	Status	Study Area Name	Holding Company Name	Unseparated NTS Revenue Requirement $	Number of Loops	Unseparated NTS Revenue Requirement per Loop $	Projected High-Cost Loop Support Payments for 2005 $	Percent of Total %
			KANSAS (CONT.)						
411780	C	R	HAVILAND TEL CO	Lynch Interactive Corporation	6,265,963	3,879	1,615.36	3,589,824	0.320
411781	C	R	H & B COMMUNICATIONS		765,315	992	771.49	290,208	0.026
411782	C	R	HOME TEL CO		2,025,313	2,047	989.41	933,408	0.083
411785	C	R	J. B. N. TEL CO INC	Lynch Interactive Corporation	2,586,833	2,803	922.88	1,138,273	0.101
411788	C	R	KANOKLA TEL ASSN-KS		4,080,974	2,374	1,719.03	2,381,605	0.212
411791	C	R	LA HARPE TEL CO INC		231,027	392	589.35	61,130	0.005
411801	C	R	MADISON TEL., LLC		1,056,570	738	1,431.67	581,310	0.052
411807	C	R	MOKAN DIAL INC-KS	Townes Telecommunications	2,510,735	4,170	602.10	690,159	0.061
411808	C	R	MOUNDRIDGE TEL CO		2,772,476	2,867	967.03	1,259,196	0.112
411809	C	R	MUTUAL TEL CO		598,050	528	1,132.67	297,493	0.026
411814	C	R	PEOPLES TELECOM LLC		2,219,890	1,676	1,324.52	1,185,470	0.106
411817	C	R	PIONEER TEL ASSN INC		11,495,386	15,355	748.64	4,228,934	0.376
411818	C	R	CRAW-KAN TEL COOP		8,674,449	14,264	608.14	2,425,391	0.216
411820	C	R	RAINBOW TELECOM		3,101,044	1,970	1,574.13	1,762,221	0.157
411826	C	R	RURAL TEL SERVICE CO		17,893,061	10,628	1,683.58	10,379,473	0.924
411827	C	R	S & T TEL COOP ASSN		6,946,927	2,911	2,386.44	4,377,448	0.390
411829	C	R	S & A TEL CO INC	Mid-South Telecommunication Company	1,186,342	955	1,242.24	616,558	0.055
411831	C	R	S. CENTRAL TEL - KS	South Central Tel. Co.	3,537,969	1,874	1,887.92	2,117,378	0.188
411833	C	R	SOUTHERN KANSAS TEL	Southern Kansas Tel. Co., Inc.	6,436,866	4,790	1,343.81	3,457,366	0.308
411835	C	R	SUNFLOWER TEL CO	FairPoint Communications, Inc.	3,543,429	5,365	660.47	1,122,805	0.100
411839	C	R	TRI-COUNTY TEL ASSN	Tri-County Telephone Association - KS	4,962,220	3,411	1,454.77	2,745,883	0.244
411840	C	R	TWIN VALLEY TEL INC		2,271,884	2,259	1,005.70	1,057,677	0.094
411841	C	R	UNITED TEL ASSN		7,274,855	5,784	1,257.75	3,801,496	0.338
411842	C	R	UTC OF KANSAS	United Telephone System Inc.	29,059,949	64,862	448.03	3,435,179	0.306
411845	C	R	WAMEGO TEL CO INC		2,968,288	5,636	526.67	613,948	0.055
411847	C	R	WHEAT STATE TEL, INC		2,630,683	2,538	1,036.52	1,246,972	0.111
411849	C	R	WILSON TEL CO INC		2,027,332	2,273	891.92	870,265	0.077
411852	C	R	ZENDA TEL COMPANY	TelAtlantic Communications, Inc.	261,395	211	1,238.84	135,686	0.012
411957	C	R	UTC-MO DBA UTC-SE KS	United Telephone System Inc.	1,924,736	5,572	345.43	0	0.000
412030	C	R	TOTAH COMMUNICATIONS		1,270,054	1,393	911.74	554,046	0.049
415214	C	N	SOUTHWESTERN BELL-KS	Southwestern Bell	343,190,143	1,133,026	302.90	0	0.000
			KENTUCKY TOTAL		722,114,291	2,003,264	360.47	21,134,246	1.881
260396	A	R	BALLARD RURAL COOP		3,133,837	6,974	449.36	375,381	0.033
260398	A	R	BRANDENBURG TEL CO		9,898,937	27,941	354.28	0	0.000
260401	C	R	DUO COUNTY TEL COOP		8,656,291	13,292	651.24	2,689,780	0.239
260402	C	R	ALLTEL KENTUCKY	ALLTEL Communications Service Corp.	7,469,854	27,856	268.16	0	0.000
260406	C	R	FOOTHILLS RURAL COOP		8,604,236	16,745	513.84	1,662,960	0.148
260408	A	R	GEARHEART-COALFIELDS		2,670,224	6,764	394.77	124,068	0.011
260411	C	R	LESLIE COUNTY TEL CO	Telephone And Data Systems, Inc.	4,882,924	9,030	540.74	1,078,957	0.096
260412	A	R	LEWISPORT TEL CO	Telephone And Data Systems, Inc.	644,157	1,508	427.16	59,409	0.005
260413	C	R	LOGAN TEL. COOP. INC		5,338,815	6,814	783.51	2,054,853	0.183
260414	A	R	MOUNTAIN RURAL COOP		6,375,406	16,275	391.73	266,362	0.024
260415	C	R	PEOPLES RURAL COOP		6,419,002	8,804	729.10	2,295,695	0.204
260417	A	R	SALEM TEL CO	Telephone And Data Systems, Inc.	871,320	2,192	397.50	44,096	0.004
260418	C	R	SOUTH CENTRAL RURAL		18,607,634	28,502	652.85	5,802,105	0.516
260419	A	R	THACKER/GRIGSBY TEL		3,547,379	8,185	433.40	355,653	0.032
260421	C	R	WEST KENTUCKY RURAL		12,008,188	18,300	656.19	3,771,142	0.336
265061	C	N	CINCINNATI BELL-KY	Cincinnati Bell	59,451,929	196,362	302.77	0	0.000
265182	C	N	SO CENTRAL BELL-KY	BellSouth Telecommunications, Inc.	380,460,204	1,091,285	348.64	259,180	0.023
269690	C	N	KY ALLTEL-LEXINGTON	ALLTEL Communications Service Corp.	146,319,857	414,059	353.38	294,603	0.026
269691	C	R	KY ALLTEL-LONDON	ALLTEL Communications Service Corp.	36,754,097	102,376	359.01	0	0.000
			LOUISIANA TOTAL		806,889,605	2,268,720	355.66	46,152,754	4.108
270423	C	R	CENTURYTEL-CENTR LA	CenturyTel, Inc.	14,016,480	20,016	700.26	4,786,343	0.426
270424	C	R	CENTURYTEL-SE LA	CenturyTel, Inc.	6,792,016	13,702	495.70	1,174,342	0.105
270425	C	R	CAMERON TEL CO - LA	Cameron Telephone Company	8,090,880	8,438	958.86	3,654,294	0.325
270426	C	R	CAMPTI-PLEASANT HILL		2,580,626	2,671	966.16	1,171,369	0.104
270427	C	R	CENTURYTEL-CHATHAM	CenturyTel, Inc.	2,249,281	2,098	1,072.11	1,086,792	0.097
270428	A	R	DELCAMBRE TEL CO		571,956	1,313	435.61	58,938	0.005
270429	C	R	EAST ASCENSION TEL		23,990,724	38,742	619.24	6,910,056	0.615
270430	C	R	ELIZABETH TEL CO	Cameron Telephone Company	4,235,477	3,308	1,280.37	2,230,281	0.199
270431	C	R	CENTURYTEL-NW LA	CenturyTel, Inc.	6,435,746	9,960	646.16	1,977,566	0.176
270432	C	R	KAPLAN TEL CO		3,791,002	5,528	685.78	1,261,854	0.112
270433	C	R	LAFOURCHE TEL CO		8,586,454	15,205	564.71	2,090,130	0.186
270434	C	R	CENTURYTEL-EVANGELIN	CenturyTel, Inc.	28,935,264	36,359	795.82	11,300,226	1.006
270435	C	R	NORTHEAST LOUISIANA		1,092,295	1,011	1,080.41	530,005	0.047
270436	C	R	CENTURY NORTH LA	CenturyTel, Inc.	5,492,107	8,156	673.38	1,785,885	0.159
270438	C	R	RESERVE TEL CO	CEA Capital	2,530,975	5,323	475.48	376,889	0.034
270439	C	R	CENTURYTEL-RINGGOLD	CenturyTel, Inc.	1,095,747	1,982	552.85	254,822	0.023
270440	C	R	CENTURYTEL - EAST LA	CenturyTel, Inc.	2,363,782	3,381	699.14	805,644	0.072
270441	C	R	STAR TEL CO		4,891,154	4,670	1,047.36	2,332,435	0.208
270442	C	R	CENTURYTEL-SW LA	CenturyTel, Inc.	5,445,516	6,010	906.08	2,364,880	0.210
275183	C	N	SO CENTRAL BELL-LA	BellSouth Telecommunications, Inc.	673,702,125	2,080,847	323.76	0	0.000

Table 3.31
ILEC High-Cost Loop Support Data
for 2004 by Study Area

Study Area Code	Type	Status	Study Area Name	Holding Company Name	Unseparated NTS Revenue Requirement $	Number of Loops	Unseparated NTS Revenue Requirement per Loop $	Projected High-Cost Loop Support Payments for 2005 $	Percent of Total %
			MAINE TOTAL		243,238,772	808,894	300.71	6,414,018	0.571
100002	C	R	OXFORD WEST TEL CO	Oxford Cty Tel & Tel DBA Oxford Telecom	2,661,429	7,103	374.69	37,577	0.003
100003	C	R	LINCOLNVILLE TEL CO	Lincolnville Telephone Company	3,515,776	14,697	239.22	0	0.000
100004	C	R	CHINA TEL CO.	FairPoint Communications, Inc.	1,504,416	3,609	416.85	117,994	0.011
100005	A	R	COBBOSSEECONTEE TEL	Telephone And Data Systems, Inc.	419,328	927	452.35	51,698	0.005
100007	C	R	ISLAND TEL CO	Telephone And Data Systems, Inc.	410,744	715	574.47	103,520	0.009
100010	C	R	HAMPDEN TEL CO	Telephone And Data Systems, Inc.	1,136,052	3,572	318.04	0	0.000
100011	C	R	HARTLAND & ST ALBANS	Telephone And Data Systems, Inc.	1,366,543	4,063	336.34	0	0.000
100015	A	R	COMMUNITY SERVICE	FairPoint Communications, Inc.	4,980,540	11,889	418.92	404,700	0.036
100019	A	R	OXFORD COUNTY TEL	Oxford Cty Tel & Tel DBA Oxford Telecom	2,907,375	6,528	445.37	334,445	0.030
100020	A	R	PINE TREE TEL & TEL	Country Road Communications, LLC	2,788,485	7,170	388.91	104,204	0.009
100022	A	R	SACO RIVER TEL & TEL	Country Road Communications, LLC	3,477,615	9,691	358.85	0	0.000
100024	C	R	SOMERSET TEL CO	Telephone And Data Systems, Inc.	5,295,239	12,820	413.05	387,476	0.034
100025	C	R	STANDISH TEL CO	FairPoint Communications, Inc.	9,345,165	20,992	445.18	1,072,877	0.095
100027	C	R	UNION RIVER TEL CO		1,095,391	1,469	745.67	401,306	0.036
100029	C	R	UNITY TEL CO., INC.		2,559,419	5,038	508.02	478,337	0.043
100031	C	R	WARREN TEL CO	Telephone And Data Systems, Inc.	897,847	2,032	441.85	99,455	0.009
100034	C	R	WEST PENOBSCOT TEL	Telephone And Data Systems, Inc.	972,730	2,705	359.60	0	0.000
103313	C	R	NORTHLAND TEL CO-ME	FairPoint Communications, Inc.	12,849,821	24,654	521.21	2,584,685	0.230
103315	C	R	MID MAINE TELECOM		2,702,003	6,382	423.38	235,744	0.021
105111	C	N	VERIZON MAINE	Verizon Communications Inc.	182,352,852	662,838	275.11	0	0.000
			MARYLAND TOTAL		822,380,232	3,606,266	228.04	316,161	0.028
180216	C	R	ARMSTRONG TEL OF MD	Armstrong Utilities	3,236,997	7,504	431.37	316,161	0.028
185030	C	N	VERIZON MARYLAND INC	Verizon Communications Inc.	819,143,235	3,598,762	227.62	0	0.000
			MASSACHUSETTS TOTAL		829,626,776	3,779,199	219.52	86,280	0.008
110036	C	R	GRANBY TEL & TEL -MA	Country Road Communications, LLC	1,236,055	3,010	410.65	86,280	0.008
110037	C	R	RICHMOND TEL CO		409,631	1,156	354.35	0	0.000
115112	C	N	VERIZON MASS.	Verizon Communications Inc.	827,981,090	3,775,033	219.33	0	0.000
			MICHIGAN TOTAL		1,426,394,565	5,688,091	250.77	19,713,834	1.755
310669	A	R	ALLENDALE TEL CO		1,704,423	5,270	323.42	0	0.000
310671	C	R	CENTURYTEL MW-MI	CenturyTel, Inc.	15,584,933	29,095	535.66	3,365,589	0.300
310672	C	R	COMM CORP OF MI	Telephone And Data Systems, Inc.	2,099,433	4,593	457.09	270,300	0.024
310675	A	R	BARAGA TEL CO		2,199,413	5,020	438.13	233,562	0.021
310676	A	R	BARRY COUNTY TEL CO		2,852,182	6,902	413.24	209,461	0.019
310677	C	R	ISLAND TEL CO	Telephone And Data Systems, Inc.	536,137	1,221	439.10	57,579	0.005
310678	A	R	BLANCHARD TEL ASSN		627,047	1,461	429.19	59,485	0.005
310679	C	R	BLOOMINGDALE TEL CO		1,644,748	2,161	761.10	615,357	0.055
310680	C	R	CHIPPEWA COUNTY TEL	Hiawatha Communications, Inc.	896,662	1,605	558.67	213,358	0.019
310682	C	R	FRONTIER-MICHIGAN	Citizens Communications Company	5,647,716	23,055	244.97	0	0.000
310683	C	R	CARR TEL CO		963,605	1,928	499.80	171,169	0.015
310685	C	R	CHATHAM TEL CO - MI	Telephone And Data Systems, Inc.	1,621,769	3,018	537.37	352,980	0.031
310688	A	R	CLIMAX TEL CO		614,925	1,428	430.62	59,469	0.005
310689	C	R	CENTURYTEL-UPPER MI	CenturyTel, Inc.	6,988,098	12,259	570.04	1,734,169	0.154
310691	C	R	DEERFIELD FARMERS		2,614,589	2,553	1,024.12	1,230,599	0.110
310692	A	R	DRENTHE TEL CO		346,727	754	459.85	45,726	0.004
310694	A	R	FARMERS DBA CHAPIN		328,276	711	461.71	43,978	0.004
310695	C	N	VERIZON NORTH-MI	Verizon Communications Inc.	220,393,002	684,070	322.18	0	0.000
310702	C	R	CENTURYTEL MICHIGAN	CenturyTel, Inc.	27,386,940	58,183	470.70	3,938,806	0.351
310703	A	R	KALEVA TEL CO		1,171,599	2,447	478.79	178,688	0.016
310704	C	R	ACE TEL OF MICHIGAN		2,981,156	5,804	513.64	575,530	0.051
310705	C	R	CENTURY-NORTHN MICH.	CenturyTel, Inc.	1,637,435	3,225	507.73	305,499	0.027
310708	C	R	LENNON TEL CO		1,522,676	1,509	1,009.06	710,325	0.063
310711	C	R	MIDWAY TEL CO	Hiawatha Communications, Inc.	860,252	879	978.67	393,733	0.035
310713	C	R	HIAWATHA TEL CO	Hiawatha Communications, Inc.	2,626,165	5,904	444.81	300,327	0.027
310714	C	R	OGDEN TEL CO		272,147	463	587.79	71,660	0.006
310717	C	R	ONTONAGON COUNTY TEL	Hiawatha Communications, Inc.	1,744,076	4,243	411.05	122,726	0.011
310720	C	R	PENINSULA TEL CO -MI		797,294	1,522	523.85	162,578	0.014
310721	C	R	PIGEON TEL CO		2,060,879	3,977	518.20	407,964	0.036
310725	A	R	SAND CREEK TEL CO		529,004	1,201	440.47	57,705	0.005
310726	C	R	SHIAWASSEE TEL CO	Telephone And Data Systems, Inc.	3,040,358	5,944	511.50	579,872	0.052
310728	C	R	SPRINGPORT TEL CO		1,101,347	1,976	557.36	260,735	0.023
310732	C	R	UPPER PENINSULA TEL	Lynch Interactive Corporation	5,870,709	6,754	869.22	2,470,923	0.220
310734	C	R	WALDRON TEL CO		406,253	586	693.27	137,056	0.012
310735	A	R	WESTPHALIA TEL CO		508,300	1,148	442.77	56,875	0.005
310737	C	R	WINN TEL CO		740,651	823	899.94	320,053	0.028
310738	C	R	WOLVERINE TEL CO	Telephone And Data Systems, Inc.	3,449,414	9,447	365.13	0	0.000
313033	C	R	VERIZON N-MI(ALLTEL)	Verizon Communications Inc.	13,738,114	52,610	261.13	0	0.000
315090	C	N	MICHIGAN BELL TEL CO	Southwestern Bell	1,086,286,109	4,732,342	229.55	0	0.000
			MINNESOTA TOTAL		758,117,812	2,703,043	280.47	28,578,208	2.544
361123	C	R	CITIZENS-FRONTIER-MN	Citizens Communications Company	41,372,557	128,772	321.29	0	0.000
361337	A	R	WINNEBAGO COOP ASSN		471,919	826	571.33	117,646	0.010
361346	C	R	ACE TEL ASSN-MN		4,125,996	11,752	351.09	0	0.000
361347	A	R	ALBANY MUTUAL ASSN		1,614,173	3,673	439.47	174,090	0.015

Table 3.31
ILEC High-Cost Loop Support Data
for 2004 by Study Area

Study Area Code	Type	Status	Study Area Name	Holding Company Name	Unseparated NTS Revenue Requirement $	Number of Loops	Unseparated NTS Revenue Requirement per Loop $	Projected High-Cost Loop Support Payments for 2005 $	Percent of Total %
			MINNESOTA (CONT.)						
361348	A	R	WILDERNESS VALLEY		43,873	73	601.00	12,022	0.001
361350	C	R	ARVIG TEL CO	Telephone And Data Systems, Inc.	6,793,361	12,823	529.78	1,426,762	0.127
361353	A	R	CITY OF BARNESVILLE		594,523	1,373	433.01	59,311	0.005
361356	A	R	BENTON COOP TEL CO		2,227,170	4,954	449.57	267,329	0.024
361357	C	R	BLACKDUCK TEL CO		631,226	1,847	341.76	0	0.000
361357A	C	R	BLACKDUCK TEL CO		63,132	100	631.32	18,742	0.002
361358	A	R	BLUE EARTH VALLEY	Blue Earth Valley Communications, Inc.	3,306,547	7,402	446.71	385,669	0.034
361362	A	R	BRIDGEWATER TEL CO	Telephone And Data Systems, Inc.	3,004,677	8,898	337.68	0	0.000
361365	A	R	CALLAWAY TEL CO	Arvig Enterprises	163,282	296	551.63	37,785	0.003
361367	C	R	FRONTIER-MINNESOTA	Citizens Communications Company	37,367,326	117,688	317.51	0	0.000
361370	C	R	CLARA CITY TEL EXCH		817,444	1,862	439.01	87,697	0.008
361372	A	R	CLEMENTS TEL CO		124,541	219	568.68	30,757	0.003
361373	A	R	CONSOLIDATED TEL CO		4,602,892	10,275	447.97	543,777	0.048
361374	C	R	ARROWHEAD COMM CORP	Hector Communications Corp.	440,376	764	576.41	111,726	0.010
361375	A	R	MID-COMM-HICKORYTECH		4,348,462	9,560	454.86	548,752	0.049
361380	A	R	DELAVAN TEL CO		172,437	315	547.42	39,216	0.003
361381	A	R	DUNNELL TEL CO		137,915	245	562.92	33,350	0.003
361383	C	R	EAGLE VALLEY TEL CO	Hector Communications Corp.	272,883	694	393.20	12,021	0.001
361384	A	R	EASTON TEL CO	Blue Earth Valley Communications, Inc.	159,379	288	553.40	37,146	0.003
361385	C	R	EAST OTTER TAIL TEL	Arvig Enterprises	9,572,152	18,379	520.82	1,921,448	0.171
361386	C	R	ECKLES TEL CO	Blue Earth Valley Communications, Inc.	2,286,935	4,701	486.48	370,396	0.033
361387	C	R	EMILY COOP TEL CO		805,867	1,455	553.86	188,169	0.017
361389	A	R	FARMERS MUTUAL TEL		640,029	1,157	553.18	149,040	0.013
361390	A	R	FEDERATED TEL COOP		1,178,506	2,145	549.42	270,261	0.024
361391	C	R	FELTON TEL CO. INC.	Alliance Telecommunications Corporation	336,720	701	480.34	52,004	0.005
361395	C	R	GARDEN VALLEY TEL CO		7,649,123	16,195	472.31	1,113,299	0.099
361396	A	R	GARDONVILLE COOP TEL		1,556,796	3,418	455.47	197,551	0.018
361399	C	R	GRANADA TEL CO	Hector Communications Corp.	91,347	274	333.38	0	0.000
361401	A	R	HALSTAD TEL CO		922,407	1,585	581.96	238,385	0.021
361403	A	R	FEDERATED UTILITIES		358,656	782	458.64	46,809	0.004
361404	A	R	HARMONY TEL CO		516,961	1,027	503.37	93,928	0.008
361405	A	R	HILLS TEL CO, INC	Alliance Communications Cooperative, Inc	353,218	618	571.55	88,123	0.008
361408	A	R	HOME TEL CO - MN		952,855	2,043	466.40	132,594	0.012
361409	A	R	HUTCHINSON TEL CO		3,438,442	13,207	260.35	0	0.000
361410	C	R	JOHNSON TEL CO		2,276,548	2,093	1,087.70	1,108,674	0.099
361412	A	R	KASSON & MANTORVILLE		2,010,985	4,743	423.99	177,082	0.016
361413	A	R	MID STATE DBA KMP	Telephone And Data Systems, Inc.	1,045,291	2,083	501.82	188,086	0.017
361414	C	R	LAKEDALE TEL CO		4,250,770	13,430	316.51	0	0.000
361419	A	R	LISMORE COOP TEL CO		181,905	335	543.00	40,596	0.004
361422	A	R	LONSDALE TEL CO		777,335	1,894	410.42	54,007	0.005
361423	A	R	LOWRY TEL CO, LLC		416,022	919	452.69	51,455	0.005
361424	A	R	MABEL COOP TEL - MN		421,478	797	528.83	88,111	0.008
361425	A	R	CHRISTENSEN-MADELIA		709,938	1,694	419.09	57,851	0.005
361426	A	R	MANCHESTER-HARTLAND		345,283	631	547.20	78,453	0.007
361427	A	R	MANKATO-HICKORYTECH		9,518,396	36,560	260.35	0	0.000
361430	A	R	MELROSE TEL CO		4,823,086	11,163	432.06	475,330	0.042
361431	A	R	MIDWEST TEL CO	Arvig Enterprises	1,340,185	2,907	461.02	178,504	0.016
361433	C	R	MID STATE TEL CO	Telephone And Data Systems, Inc.	3,242,179	7,120	455.36	411,008	0.037
361437	C	R	MINNESOTA LAKE TEL	Blue Earth Valley Communications, Inc.	305,122	555	549.77	70,073	0.006
361439	A	R	MINNESOTA VALLEY TEL	Larson Utilities, Inc.	534,964	982	544.77	120,303	0.011
361440	A	R	CANNON VLY TELECOM		1,061,150	2,124	499.60	188,252	0.017
361442	C	R	NEW ULM TELECOM, INC		4,136,563	12,419	333.08	0	0.000
361443	A	R	LORETEL SYSTEMS, INC	Alliance Telecommunications Corporation	5,562,444	12,929	430.23	535,149	0.048
361445	C	R	CENTURYTEL-MINNESOTA	CenturyTel, Inc.	19,233,001	29,849	644.34	5,885,800	0.524
361448	A	R	OSAKIS TEL CO	Arvig Enterprises	800,094	1,964	407.38	52,122	0.005
361450	A	R	PARK REGION MUTUAL	Park Region Mutual Tel. Co.	2,038,350	4,426	460.54	270,397	0.024
361451	C	R	PAUL BUNYAN RURAL		8,693,070	11,245	773.06	3,302,947	0.294
361453	C	R	PEOPLES TEL CO - MN	Arvig Enterprises	1,771,293	1,984	892.79	760,910	0.068
361454	C	R	PINE ISLAND TEL CO	Hector Communications Corp.	1,685,355	3,282	513.51	325,126	0.029
361456	C	R	UTC OF MINNESOTA	United Telephone System Inc.	47,726,284	162,240	294.17	0	0.000
361472	A	R	REDWOOD COUNTY TEL		3,558,621	7,754	458.94	465,650	0.041
361474	A	R	ROTHSAY TEL CO, INC		284,916	584	487.87	46,623	0.004
361475	A	R	RUNESTONE TEL ASSN		2,383,189	4,768	499.83	423,414	0.038
361476	A	R	SACRED HEART TEL CO		255,207	505	505.36	46,940	0.004
361479	A	R	SCOTT RICE -INTEGRA	Integra Telecom of Oregon, Inc.	5,878,440	19,438	302.42	0	0.000
361482	A	R	SHERBURNE CTY RURAL		5,822,055	17,085	340.77	0	0.000
361483	C	R	SLEEPY EYE TEL CO	Alliance Telecommunications Corporation	2,792,046	6,262	445.87	322,852	0.029
361485	A	R	SPRING GROVE COOP		626,958	1,336	469.28	89,210	0.008
361487	A	R	STARBUCK TEL CO		704,055	1,677	419.83	58,077	0.005
361491	C	R	TWIN VALLEY-ULEN TEL	Arvig Enterprises	2,564,797	3,636	705.39	883,451	0.079
361494	A	R	UPSALA COOP TEL ASSN		516,139	1,168	441.90	57,205	0.005
361495	A	R	VALLEY TEL CO - MN	Park Region Mutual Tel. Co.	431,640	820	526.39	89,153	0.008
361499	A	R	CROSSLAKE TEL CO		995,728	2,631	378.46	20,366	0.002
361500	A	R	NORTHERN TEL CO - MN		24,320	38	640.00	7,369	0.001
361501	C	R	WEST CENTRAL TEL		3,268,639	4,358	750.03	1,204,784	0.107
361502	A	R	WESTERN TEL CO		1,076,920	2,451	439.38	116,028	0.010

Table 3.31
ILEC High-Cost Loop Support Data
for 2004 by Study Area

Study Area Code	Type	Status	Study Area Name	Holding Company Name	Unseparated NTS Revenue Requirement $	Number of Loops	Unseparated NTS Revenue Requirement per Loop $	Projected High-Cost Loop Support Payments for 2005 $	Percent of Total %
			MINNESOTA (CONT.)						
361505	A	R	WIKSTROM TEL CO, INC		3,484,891	6,484	537.46	758,796	0.068
361507	A	R	WINSTED TEL CO	Telephone And Data Systems, Inc.	735,621	1,769	415.84	56,675	0.005
361508	A	R	WINTHROP TEL CO	Larson Utilities, Inc.	518,091	1,173	441.68	57,282	0.005
361510	A	R	WOODSTOCK TEL CO		765,998	1,377	556.28	180,581	0.016
361512	A	R	WOLVERTON TEL CO	Polar Comm. Mutual Aid	104,990	182	576.87	26,678	0.002
361515	A	R	ZUMBROTA TEL CO		895,539	2,273	393.99	40,540	0.004
361654	A	R	INTERSTATE TELECOMM.		830,145	1,684	492.96	140,868	0.013
365142	C	N	QWEST CORP-MN	Qwest Communications International, Inc.	449,388,474	1,887,050	238.14	0	0.000
367123	C	R	CITIZENS-FRONTIER-MN	Citizens Communications Company	1,787,195	3,786	472.05	259,622	0.023
			MISSISSIPPI TOTAL		565,450,403	1,328,966	425.48	28,125,313	2.503
280446	C	R	BAY SPRINGS TEL CO	Telephone Electronics Corporation	9,035,686	12,145	743.98	3,302,418	0.294
280447	C	R	BRUCE TEL CO - MS		2,344,349	3,239	723.79	831,689	0.074
280448	C	R	CALHOUN CITY TEL CO	Telephone And Data Systems, Inc.	2,183,536	3,904	559.31	520,846	0.046
280451	A	R	DECATUR TEL CO -MS		826,236	2,046	403.83	49,577	0.004
280452	C	R	DELTA TEL CO	TELAPEX, Inc.	3,548,906	4,454	796.79	1,387,525	0.123
280453	C	R	ALLTEL MISSISSIPPI	ALLTEL Communications Service Corp.	6,380,726	12,479	511.32	1,215,715	0.108
280454	C	R	FRANKLIN TEL CO - MS	TELAPEX, Inc.	8,571,845	9,850	870.24	3,611,117	0.321
280455	C	R	FULTON TEL CO	Fail, Inc.	3,911,826	8,507	459.84	515,846	0.046
280456	C	R	GEORGETOWN TEL CO		794,173	377	2,106.56	487,782	0.043
280457	C	R	LAKESIDE TEL. CO.	Sunflower Enterprises	680,182	408	1,667.11	393,419	0.035
280458	C	R	CENTURYTEL - N. MISS	CenturyTel, Inc.	16,704,070	24,251	688.80	5,590,604	0.498
280460	A	R	FRONTIER-MISSISSIPPI	Citizens Communications Company	2,688,397	6,344	423.77	235,948	0.021
280461	C	R	NOXAPATER TEL CO	Colonial Telephone Company	728,890	1,047	696.17	247,153	0.022
280462	C	R	MOUND BAYOU TEL & CO	Fail, Inc.	559,181	1,016	550.37	128,736	0.011
280466	C	R	SLEDGE TEL CO	Sunflower Enterprises	835,503	628	1,330.42	446,976	0.040
280467	A	R	SMITHVILLE TEL CO		513,790	1,162	442.16	57,107	0.005
283301	C	R	SOUTHEAST MS TEL CO	Telephone And Data Systems, Inc.	3,711,923	4,097	906.01	1,611,917	0.143
285184	C	N	SO CENTRAL BELL-MS	BellSouth Telecommunications, Inc.	501,002,401	1,232,062	406.64	7,438,574	0.662
287449	A	R	MYRTLE TEL CO	Telephone And Data Systems, Inc.	428,783	950	451.35	52,363	0.005
			MISSOURI TOTAL		1,056,164,295	3,247,315	325.24	39,233,118	3.492
420463	C	R	BPS TEL. CO.		1,616,677	3,927	411.68	115,194	0.010
420472	C	R	CASS COUNTY TEL. CO.		5,546,391	8,137	681.63	1,832,073	0.163
421151	C	R	SPECTRA COMM. GROUP	CenturyTel, Inc.	55,854,653	128,529	434.57	5,682,569	0.506
421206	A	R	IAMO TEL CO - MO		649,786	1,177	552.07	150,636	0.013
421759	A	R	CRAW-KAN TEL COOP-MO		1,395,363	2,695	517.76	275,566	0.025
421807	C	R	MOKAN DIAL INC-MO	Townes Telecommunications	699,584	887	788.71	270,946	0.024
421860	A	R	ALMA COMM. CO.		199,398	373	534.58	42,845	0.004
421864	C	R	CHARITON VALLEY TEL		9,026,670	8,448	1,068.50	4,353,304	0.387
421865	C	R	CITIZENS TEL CO - MO		2,805,330	4,202	667.62	901,942	0.080
421866	C	R	OZARK TEL. CO.		2,245,732	2,631	853.57	931,659	0.083
421874	C	R	ELLINGTON TEL CO		1,475,092	2,261	652.41	459,522	0.041
421876	A	R	FARBER TEL CO		110,333	192	574.65	27,824	0.002
421882	C	R	FIDELITY TEL CO		5,535,637	16,253	340.59	0	0.000
421885	C	R	ALLTEL MISSOURI	ALLTEL Communications Service Corp.	26,257,586	69,010	380.49	625,255	0.056
421886	C	R	GOODMAN TEL CO		1,534,025	1,991	770.48	580,956	0.052
421887	C	R	GRANBY TEL CO - MO		1,892,031	2,761	685.27	629,186	0.056
421888	C	R	GRAND RIVER MUT-MO	Grand River Mutual Tel. Corp.	8,646,413	15,391	561.78	2,081,877	0.185
421890	C	R	GREEN HILLS TEL CORP		3,895,255	3,716	1,048.24	1,858,412	0.165
421893	A	R	CHOCTAW TELEPHONE CO	Townes Telecommunications	301,284	631	477.47	45,493	0.004
421900	A	R	KLM TEL CO	RBJ Corporation	839,242	1,585	529.49	176,012	0.016
421901	C	R	KINGDOM TELEPHONE CO		4,178,715	6,208	673.12	1,358,129	0.121
421908	C	R	LE-RU TELEPHONE CO		2,654,515	1,647	1,611.73	1,519,734	0.135
421912	C	R	MCDONALD COUNTY TEL		3,039,769	4,211	721.86	1,075,177	0.096
421914	C	R	MARK TWAIN RURAL TEL		3,953,221	4,537	871.33	1,667,022	0.148
421917	C	R	MID-MISSOURI TEL CO	CEA Capital	4,647,522	4,441	1,046.50	2,215,197	0.197
421920	C	R	MILLER TEL CO - MO	TelAtlantic Communications, Inc.	865,377	1,080	801.27	340,074	0.030
421927	C	R	NEW FLORENCE TEL CO		289,948	569	509.57	54,686	0.005
421928	C	R	NEW LONDON TEL CO	Telephone And Data Systems, Inc.	491,810	1,018	483.11	77,636	0.007
421929	C	R	HOLWAY TEL CO	RBJ Corporation	446,678	580	770.13	169,086	0.015
421931	C	R	NE MISSOURI RURAL		6,052,948	8,386	721.79	2,140,722	0.191
421932	A	R	LATHROP TEL COMPANY	Grand River Mutual Tel. Corp.	636,894	1,488	428.02	59,453	0.005
421934	C	R	ORCHARD FARM TEL CO	Telephone And Data Systems, Inc.	357,274	834	428.39	33,523	0.003
421935	C	R	OREGON FARMERS MUT	Northwest Missouri Holdings, Inc.	747,232	1,204	620.62	215,993	0.019
421936	A	R	PEACE VALLEY TEL CO		267,196	536	498.50	47,064	0.004
421942	A	R	ROCK PORT TEL CO		938,970	1,999	469.72	134,053	0.012
421945	C	R	SENECA TEL CO		2,202,477	3,421	643.81	673,213	0.060
421949	C	R	STEELVILLE TEL EXCH		4,765,625	4,724	1,008.81	2,222,823	0.198
421951	C	R	STOUTLAND TEL CO	Telephone And Data Systems, Inc.	1,277,544	1,593	801.97	502,446	0.045
421957	C	R	UTC OF MISSOURI	United Telephone System Inc.	81,050,375	227,067	356.94	0	0.000
425213	C	N	SOUTHWESTERN BELL-MO	Southwestern Bell	671,212,232	2,362,597	284.10	0	0.000
429784	C	N	CENTURYTEL-MO CEN	CenturyTel, Inc.	31,399,802	85,492	367.28	1,167,799	0.104
429785	C	R	CENTURYTEL-MO BELLE	CenturyTel, Inc.	2,307,349	4,470	516.19	451,798	0.040
429786	C	R	CENTURYTEL-MO SOUTH	CenturyTel, Inc.	10,072,799	25,517	394.75	467,710	0.042
429787	C	N	CENTURYTEL-MO SW	CenturyTel, Inc.	91,781,543	218,899	419.29	1,598,510	0.142

Table 3.31
ILEC High-Cost Loop Support Data
for 2004 by Study Area

Study Area Code	Type	Status	Study Area Name	Holding Company Name	Unseparated NTS Revenue Requirement $	Number of Loops	Unseparated NTS Revenue Requirement per Loop $	Projected High-Cost Loop Support Payments for 2005 $	Percent of Total %
			MONTANA TOTAL		200,957,580	506,462	396.79	24,309,672	2.164
482235	C	R	BLACKFOOT TEL - BTC	Blackfoot Tel. Coop.	6,877,547	8,990	765.02	2,586,386	0.230
482241	C	R	HOT SPRINGS TEL CO		711,618	883	805.91	281,115	0.025
482242	C	R	INTERBEL TEL COOP		3,435,970	2,194	1,566.08	1,949,349	0.174
482244	C	R	LINCOLN TEL CO INC		498,209	1,133	439.73	53,893	0.005
482246	C	R	MID-RIVERS TEL COOP		8,426,706	11,129	757.18	3,136,329	0.279
482247	C	R	NEMONT TEL COOP-MT	Nemont Tel. Coop.	7,178,738	13,667	525.26	1,474,339	0.131
482248	C	R	NORTHERN TEL COOP		1,623,937	1,553	1,045.68	773,690	0.069
482249	C	R	CENTURYTEL-MONTANA	CenturyTel, Inc.	23,374,613	62,274	375.35	356,167	0.032
482250	C	R	PROJECT TEL CO	Nemont Tel. Coop.	4,085,121	5,693	717.57	1,435,253	0.128
482251	C	R	RANGE TEL COOP-MT	Range Tel. Coop. Inc.	2,735,533	4,694	582.77	708,833	0.063
482252	A	R	RONAN TEL CO		1,651,828	4,090	403.87	99,213	0.009
482254	C	R	SOUTHERN MONTANA TEL		797,337	1,127	707.49	275,606	0.025
482255	C	R	3-RIVERS TEL COOP		12,181,803	19,787	615.65	3,475,950	0.309
482257	C	R	TRIANGLE TEL COOP	Triangle Tel.	7,076,552	11,030	641.57	2,152,045	0.192
483308	C	R	BLACKFOOT TEL - CFT	Blackfoot Tel. Coop.	7,332,036	9,130	803.07	2,887,210	0.257
483310	C	R	CENTRAL MONTANA	Triangle Tel.	6,047,533	8,127	744.13	2,210,774	0.197
484322	C	R	CITIZENS-FRONTIER-MT	Citizens Communications Company	3,713,350	8,227	451.36	453,520	0.040
485104	C	N	QWEST CORP-MT	Qwest Communications International, Inc.	103,209,149	332,734	310.19	0	0.000
			NEBRASKA TOTAL		277,903,679	815,003	340.98	17,005,963	1.514
371128	C	R	CITIZENS-FRONTIER-NE	Citizens Communications Company	14,570,491	50,770	286.99	0	0.000
371516	C	R	ARAPAHOE TEL CO		1,867,991	2,638	708.11	646,345	0.058
371517	C	R	ARLINGTON TEL CO	Huntel Systems	667,717	1,119	596.71	180,677	0.016
371518	C	R	ELSIE COMM., INC.	Southern Kansas Tel. Co., Inc.	617,482	231	2,673.08	397,029	0.035
371524	C	R	BLAIR TEL CO	Huntel Systems	3,477,018	8,031	432.95	346,613	0.031
371525	C	R	THREE RIVER TELCO		1,030,137	1,322	779.23	394,423	0.035
371526	C	R	CAMBRIDGE TEL CO -NE		685,204	1,320	519.09	136,288	0.012
371530	A	R	CONSOLIDATED TELCO	Consolidated Companies	900,665	1,656	543.88	201,768	0.018
371531	C	R	CLARKS TELECOM CO.		641,143	960	667.86	206,233	0.018
371532	A	R	CONSOLIDATED TEL CO	Consolidated Companies	1,739,549	3,040	572.22	435,011	0.039
371534	C	R	COZAD TEL CO		1,966,183	2,875	683.89	652,189	0.058
371536	C	R	CURTIS TEL CO		1,054,110	854	1,234.32	546,279	0.049
371537	C	R	DALTON TEL CO, INC	Southern Kansas Tel. Co., Inc.	2,265,153	1,281	1,768.27	1,332,411	0.119
371540	C	R	DILLER TEL CO		657,772	943	697.53	223,565	0.020
371542	C	R	EASTERN NEBRASKA TEL	Huntel Systems	1,481,329	3,287	450.66	179,703	0.016
371553	C	R	GLENWOOD TEL MEMBER		3,984,277	2,539	1,569.23	2,261,877	0.201
371555	A	R	HAMILTON TEL CO		2,893,274	6,239	463.74	394,135	0.035
371556	A	R	HARTINGTON TEL CO		714,080	1,706	418.57	57,684	0.005
371557	C	R	HARTMAN TEL EXCH INC		683,558	473	1,445.16	377,360	0.034
371558	C	R	HEMINGFORD COOP TEL		1,928,689	910	2,119.44	1,186,195	0.106
371559	C	R	HENDERSON CO-OP TEL		798,587	1,050	760.56	298,568	0.027
371561	A	R	HERSHEY COOP TEL CO		342,879	745	460.24	45,369	0.004
371562	A	R	CONSOLIDATED TELECOM	Consolidated Companies	685,550	1,319	519.75	136,837	0.012
371563	A	R	HOOPER TEL CO		585,612	1,213	482.78	92,207	0.008
371565	A	R	K & M TEL CO, INC		356,280	654	544.77	80,120	0.007
371567	C	R	KEYSTONE-ARTHUR TEL		677,595	595	1,138.81	337,983	0.030
371568	C	N	ALLTEL NEBRASKA, INC	ALLTEL Communications Service Corp.	70,906,823	265,455	267.11	0	0.000
371574	C	R	NEBRASKA CENTRAL TEL		3,703,512	8,497	435.86	382,797	0.034
371576	C	R	NORTHEAST NEBRASKA		4,499,361	7,387	609.09	1,261,318	0.112
371577	C	R	GREAT PLAINS COMMUN		12,720,663	31,321	406.14	805,979	0.072
371581	A	R	PIERCE TEL CO		873,931	1,940	450.48	105,834	0.009
371582	A	R	PLAINVIEW TEL CO		480,975	1,079	445.76	55,553	0.005
371586	C	R	ROCK COUNTY TEL CO	Huntel Systems	592,307	979	605.01	164,167	0.015
371590	A	R	SODTOWN TEL CO		57,782	97	595.69	15,588	0.001
371591	C	R	SE NEBRASKA TEL CO		2,355,096	4,093	575.40	595,453	0.053
371592	C	R	STANTON TELECOM INC.		1,431,431	1,158	1,236.12	742,302	0.066
371595	C	R	UTC OF THE WEST-NE	United Telephone System Inc.	10,104,459	25,907	390.03	395,376	0.035
371597	C	R	WAUNETA TEL CO		1,215,819	620	1,961.00	734,502	0.065
372455	C	R	BENKELMAN TEL CO		1,256,097	1,195	1,051.13	600,223	0.053
375143	C	N	QWEST CORP-NE	Qwest Communications International, Inc.	120,433,099	367,505	327.70	0	0.000
			NEVADA TOTAL		272,845,016	1,267,684	215.23	5,657,449	0.504
552220	C	R	FILER MUTUAL TEL -NV		208,898	623	335.31	0	0.000
552223	C	R	CENTURYTEL-GEM ST-NV	CenturyTel, Inc.	265,224	551	481.35	41,294	0.004
552233	C	R	RURAL TEL CO - NV	Rural Telephone Co.	1,298,352	1,142	1,136.91	647,072	0.058
552284	C	R	BEEHIVE TEL CO - NV	Beehive Telephone Co., Inc.	524,427	166	3,159.20	345,833	0.031
552302	C	R	VERIZON CALIF-NV	Verizon Communications Inc.	11,328,876	40,346	280.79	0	0.000
552348	C	N	CENTEL OF NV	United Telephone System Inc.	144,569,102	801,937	180.27	0	0.000
552349	C	R	CHURCHILL-CC COMM.		7,470,942	13,214	565.38	1,823,081	0.162
552351	C	R	LINCOLN CTY TEL SYS		1,006,333	2,437	412.94	73,483	0.007
552353	C	R	MOAPA VALLEY TEL CO.		1,327,007	4,017	330.35	0	0.000
552356	C	R	RIO VIRGIN TEL CO		2,137,251	9,988	213.98	0	0.000
553304	C	R	HUMBOLDT TEL CO	Oregon-Idaho Utilities, Inc.	2,203,198	1,060	2,078.49	1,349,166	0.120
554431	C	R	CITIZENS-FRONTIER-NV	Citizens Communications Company	10,586,911	23,101	458.29	1,377,521	0.123
554432	C	R	CITIZENS-FRONTIER-NV	Citizens Communications Company	775,593	2,485	312.11	0	0.000
555173	C	N	NEVADA BELL	Southwestern Bell	89,142,902	366,617	243.15	0	0.000

Table 3.31
ILEC High-Cost Loop Support Data
for 2004 by Study Area

Study Area Code	Type	Status	Study Area Name	Holding Company Name	Unseparated NTS Revenue Requirement $	Number of Loops	Unseparated NTS Revenue Requirement per Loop $	Projected High-Cost Loop Support Payments for 2005 $	Percent of Total %
			NEW HAMPSHIRE TOTAL		213,517,697	754,305	283.07	246,503	0.022
120038	C	R	BRETTON WOODS TEL CO	Lynch Interactive Corporation	255,054	866	294.52	0	0.000
120039	C	R	GRANITE STATE TEL		4,168,045	10,745	387.91	149,177	0.013
120042	A	R	DIXVILLE TEL CO		183,775	339	542.11	40,854	0.004
120043	A	R	DUNBARTON TEL CO		739,341	1,780	415.36	56,472	0.005
120045	C	R	KEARSARGE TEL CO	Telephone And Data Systems, Inc.	3,615,295	10,130	356.89	0	0.000
120047	C	R	MERRIMACK COUNTY TEL	Telephone And Data Systems, Inc.	2,288,427	8,236	277.86	0	0.000
120049	C	R	UNION TEL CO		1,584,768	7,815	202.79	0	0.000
120050	C	R	WILTON TEL CO - NH	Telephone And Data Systems, Inc.	1,052,147	3,594	292.75	0	0.000
123321	C	R	MCTA, INC.	Telephone And Data Systems, Inc.	3,678,467	13,019	282.55	0	0.000
125113	C	N	VERIZON NEWHAMPSHIRE	Verizon Communications Inc.	195,952,379	697,781	280.82	0	0.000
			NEW JERSEY TOTAL		1,437,766,879	5,983,090	240.31	0	0.000
160135	C	R	WARWICK VALLEY-NJ		2,446,743	9,354	261.57	0	0.000
160138	C	R	UNITED TEL - NJ, INC	United Telephone System Inc.	53,836,736	208,762	257.89	0	0.000
165120	C	N	VERIZON NEW JERSEY	Verizon Communications Inc.	1,381,483,399	5,764,974	239.63	0	0.000
			NEW MEXICO TOTAL		324,658,786	940,723	345.12	20,575,574	1.831
491164	C	R	VALOR-NM#1	Valor Telecommunications, LLC	11,809,961	44,130	267.62	0	0.000
491193	C	R	VALOR-NM#2	Valor Telecommunications, LLC	15,019,486	48,007	312.86	0	0.000
491231	C	R	MESCALERO APACHE		2,864,215	1,267	2,260.63	1,785,714	0.159
492066	C	R	DELL TEL CO-OP - NM		1,192,183	533	2,236.74	741,662	0.066
492176	C	R	VALLEY TEL COOP - NM	Valley Telephone Cooperative	2,726,391	1,417	1,924.06	1,639,435	0.146
492259	C	R	BACA VALLEY TEL CO		1,488,254	846	1,759.16	874,173	0.078
492262	C	R	ENMR TEL COOP INC-NM		5,899,015	12,394	475.96	881,410	0.078
492263	C	R	LA JICARITA RURAL		2,322,399	2,294	1,012.38	1,085,557	0.097
492264	C	R	LEACO RURAL TEL COOP		3,478,696	3,054	1,139.06	1,735,362	0.154
492265	C	R	TULAROSA BASIN TEL.		3,500,256	5,014	698.10	1,190,854	0.106
492268	C	R	WESTERN NEW MEXICO	Lynch Interactive Corporation	7,708,261	6,907	1,116.01	3,805,331	0.339
492270	C	R	PENASCO VALLEY TEL		5,423,475	3,453	1,570.66	3,079,820	0.274
492272	C	R	ROOSEVELT CNTY RURAL		1,886,289	2,268	831.70	765,917	0.068
492274	C	R	CENTURYTEL SW-NM	CenturyTel, Inc.	4,843,781	6,427	753.66	1,794,263	0.160
494449	C	R	NAVAJO-NM-FRONTIER	Citizens Communications Company	4,761,357	8,302	573.52	1,196,076	0.106
495105	C	N	QWEST CORP-NM	Qwest Communications International, Inc.	249,734,767	794,410	314.37	0	0.000
			NEW YORK TOTAL		2,019,108,683	11,284,257	178.93	8,849,140	0.788
150071	C	R	ARMSTRONG TEL CO-NY	Armstrong Utilities	1,990,320	3,732	533.31	425,125	0.038
150072	C	R	FRONTIER-AUSABLE VAL	Citizens Communications Company	3,146,553	6,643	473.66	462,491	0.041
150073	C	R	BERKSHIRE TEL CORP	FairPoint Communications, Inc.	1,957,508	6,787	288.42	0	0.000
150076	A	R	CASSADAGA TEL CORP	Lynch Interactive Corporation	640,162	1,497	427.63	59,433	0.005
150077	C	R	CHAMPLAIN TEL CO		2,260,734	5,933	381.04	55,876	0.005
150078	C	R	CHAUTAUQUA & ERIE	FairPoint Communications, Inc.	3,104,485	11,278	275.27	0	0.000
150079	C	R	CHAZY & WESTPORT		1,650,997	3,948	418.19	132,516	0.012
150081	C	R	CITIZENS HAMMOND NY	Citizens Telephone Company of Hammond	1,964,861	1,959	1,002.99	913,234	0.081
150084	C	R	TACONIC TEL CORP	FairPoint Communications, Inc.	7,707,105	28,773	267.86	0	0.000
150085	C	R	CROWN POINT TEL CORP		1,039,170	1,168	889.70	445,248	0.040
150088	A	R	DELHI TEL CO		2,082,963	5,619	370.70	15,154	0.001
150089	C	R	DEPOSIT TEL CO	Telephone And Data Systems, Inc.	2,565,423	9,382	273.44	0	0.000
150091	C	R	DUNKIRK & FREDONIA	Lynch Interactive Corporation	1,745,676	10,322	169.12	0	0.000
150092	C	R	EDWARDS TEL CO	Telephone And Data Systems, Inc.	1,475,557	2,556	577.29	375,472	0.033
150093	C	R	EMPIRE TEL CORP		2,618,305	7,857	333.24	0	0.000
150095	C	R	FISHERS ISLAND TEL		376,079	1,105	340.34	0	0.000
150097	C	R	GERMANTOWN TEL CO		1,642,245	3,062	536.33	355,738	0.032
150099	C	R	HANCOCK TEL CO		836,592	1,860	449.78	100,624	0.009
150100	C	R	FRONTIER COMM OF NY	Citizens Communications Company	22,848,249	72,793	313.88	0	0.000
150104	C	R	MARGARETVILLE TEL CO		1,591,578	4,509	352.98	0	0.000
150105	C	R	MIDDLEBURGH TEL CO		2,154,080	7,117	302.67	0	0.000
150106	C	R	ALLTEL NY-FULTON	ALLTEL Communications Service Corp.	12,292,276	46,991	261.59	0	0.000
150107	C	R	NEWPORT TEL CO		1,496,229	3,708	403.51	89,079	0.008
150108	C	R	NICHOLVILLE TEL CO		1,700,944	2,610	651.70	529,062	0.047
150109	C	R	ALLTEL NY-JAMESTOWN	ALLTEL Communications Service Corp.	10,273,448	46,590	220.51	0	0.000
150110	C	R	OGDEN TEL DBA FRNTER	Citizens Communications Company	4,666,945	21,345	218.64	0	0.000
150111	C	R	ONEIDA COUNTY RURAL		1,809,833	3,842	471.07	261,015	0.023
150112	A	R	ONTARIO TEL CO, INC.		1,893,637	4,903	386.22	62,684	0.006
150113	C	R	ALLTEL NY-RED JACKET	ALLTEL Communications Service Corp.	443,207	2,564	172.86	0	0.000
150114	C	R	ORISKANY FALLS TEL	Telephone And Data Systems, Inc.	202,853	699	290.20	0	0.000
150116	C	R	PATTERSONVILLE TEL		648,297	1,343	482.72	102,029	0.009
150118	C	R	PORT BYRON TEL CO	Telephone And Data Systems, Inc.	1,722,640	3,543	486.21	278,439	0.025
150121	C	N	FRONTIER-ROCHESTER	Citizens Communications Company	141,400,326	390,584	362.02	615,365	0.055
150122	C	R	FRONTIER-SENECA GORH	Citizens Communications Company	3,300,939	9,452	349.23	0	0.000
150125	A	R	STATE TEL CO		2,949,237	8,687	339.50	0	0.000
150128	C	R	FRONTIER-SYLVAN LAKE	Citizens Communications Company	6,446,891	19,292	334.17	0	0.000
150129	C	R	TOWNSHIP TEL CO	Telephone And Data Systems, Inc.	1,814,358	4,236	428.32	170,075	0.015
150131	C	R	TRUMANSBURG TEL CO.		3,162,302	7,066	447.54	371,974	0.033
150133	C	R	VERNON TEL CO	Telephone And Data Systems, Inc.	873,701	2,773	315.07	0	0.000
150135	C	R	WARWICK VALLEY-NY		4,245,896	17,234	246.37	0	0.000
154532	C	R	CITIZENS-FRONTIER-NY	Citizens Communications Company	105,275,986	267,237	393.94	731,935	0.065

Table 3.31
ILEC High-Cost Loop Support Data
for 2004 by Study Area

Study Area Code	Type	Status	Study Area Name	Holding Company Name	Unseparated NTS Revenue Requirement $	Number of Loops	Unseparated NTS Revenue Requirement per Loop $	Projected High-Cost Loop Support Payments for 2005 $	Percent of Total %
			NEW YORK (CONT.)						
154533	C	R	CITIZENS-FRONTIER-NY	Citizens Communications Company	7,269,247	16,348	444.66	830,002	0.074
154534	C	R	CITIZENS-FRONTIER-NY	Citizens Communications Company	12,638,543	28,324	446.21	1,466,570	0.131
155130	C	N	VERIZON NEW YORK	Verizon Communications Inc.	1,627,182,307	10,176,986	159.89	0	0.000
			NORTH CAROLINA TOTAL		1,441,384,620	4,596,547	313.58	13,377,774	1.191
230468	C	R	ATLANTIC MEMBERSHIP		13,148,195	41,578	316.23	0	0.000
230469	C	R	BARNARDSVILLE TEL CO	Telephone And Data Systems, Inc.	979,066	1,553	630.44	290,040	0.026
230470	C	R	CAROLINA TEL & TEL	United Telephone System Inc.	291,322,912	1,064,870	273.58	0	0.000
230471	C	R	CENTEL OF NC	United Telephone System Inc.	74,743,502	238,868	312.91	0	0.000
230473	C	R	CITIZENS TEL CO		11,822,342	21,352	553.69	2,758,643	0.246
230474	C	R	CONCORD TEL CO		40,042,727	114,414	349.98	0	0.000
230476	C	R	ALLTEL CAROLINA-NO	ALLTEL Communications Service Corp.	65,908,032	229,582	287.08	0	0.000
230478	A	R	ELLERBE TEL CO		931,498	2,397	388.61	34,369	0.003
230479	C	N	VERIZON SOUTH-NC	Verizon Communications Inc.	64,431,713	188,370	342.05	0	0.000
230483	C	R	LEXCOM TELEPHONE CO.		17,891,593	31,136	574.63	4,511,711	0.402
230485	C	R	MEBTEL, INC.	Madison River Telephone Company	3,492,931	11,272	309.88	0	0.000
230491	A	N	N.ST. DBA N. ST.COMM		31,425,807	120,706	260.35	0	0.000
230494	A	R	PINEVILLE TEL CO		792,335	1,940	408.42	52,797	0.005
230495	A	R	RANDOLPH TEL CO		1,559,033	4,670	333.84	0	0.000
230496	A	R	RANDOLPH MEMBERSHIP		4,431,547	10,342	428.50	416,440	0.037
230497	A	R	PIEDMONT MEMBERSHIP		1,412,943	3,368	419.52	115,960	0.010
230498	C	R	SALUDA MOUNTAIN TEL	Telephone And Data Systems, Inc.	867,399	1,838	471.93	125,896	0.011
230500	A	R	SERVICE TEL CO	Telephone And Data Systems, Inc.	567,405	1,301	436.13	58,839	0.005
230501	A	R	SKYLINE MEMBERSHIP		13,228,478	36,567	361.76	0	0.000
230502	C	R	STAR MEMBERSHIP CORP		8,914,600	19,672	453.16	1,107,452	0.099
230503	A	R	SURRY MEMBERSHIP		5,848,263	15,314	381.89	152,686	0.014
230505	A	R	TRI COUNTY TEL MEMBR		1,619,954	3,688	439.25	174,274	0.016
230509	C	N	VERIZON S-NC(CONTEL)	Verizon Communications Inc.	50,493,332	142,402	354.58	769,647	0.069
230510	C	R	WILKES MEMBERSHIP		8,314,871	11,980	694.06	2,809,021	0.250
230511	A	R	YADKIN VALLEY TEL		11,209,344	31,062	360.87	0	0.000
235193	C	N	SOUTHERN BELL-NC	BellSouth Telecommunications, Inc.	715,984,796	2,246,305	318.74	0	0.000
			NORTH DAKOTA TOTAL		126,231,418	347,899	362.84	14,896,721	1.326
381447	C	R	NORTH DAKOTA TEL CO		5,883,213	18,470	318.53	0	0.000
381509	A	R	WOLVERTON TEL CO	Polar Comm. Mutual Aid	192,116	331	580.41	49,398	0.004
381601	A	R	ABSARAKA COOP TEL CO		30,044	48	625.92	8,802	0.001
381604	C	R	BEK COMM. COOP.		6,590,781	6,943	949.27	2,956,908	0.263
381607	C	R	CONSOLIDATED TELCOM		5,872,215	7,984	735.50	2,120,198	0.189
381610	C	R	DAKOTA CENTRAL COOP	Dakota Central Telecommunications Cooper	3,727,196	4,965	750.69	1,375,049	0.122
381611	C	R	DICKEY RURAL COOP	Dickey Rural Telephone Cooperative	4,431,960	8,864	500.00	788,283	0.070
381611A	C	R	DICKEY RURAL COOP	Dickey Rural Telephone Cooperative	1,233,171	2,440	505.40	226,873	0.020
381614	A	R	POLAR TELECOMM.	Polar Comm. Mutual Aid	840,063	1,529	549.42	192,648	0.017
381614A	A	R	POLAR TELECOMM.	Polar Comm. Mutual Aid	321,994	695	463.30	43,706	0.004
381615	A	R	GRIGGS COUNTY TEL CO		1,038,048	2,064	502.93	188,089	0.017
381616	C	R	INTER-COMMUNITY TEL	Lynch Interactive Corporation	1,736,740	2,664	651.93	540,468	0.048
381617	C	R	MIDSTATE TEL CO		1,230,278	1,674	734.93	443,825	0.040
381622	A	R	MOORE & LIBERTY TEL		501,199	987	507.80	93,549	0.008
381623	A	R	NOONAN FARMERS TEL		137,915	245	562.92	33,350	0.003
381625	A	R	NORTHWEST COMM COOP		2,880,610	5,353	538.13	629,129	0.056
381630	C	R	POLAR COMM MUT AID	Polar Comm. Mutual Aid	3,037,476	8,774	346.19	0	0.000
381631	A	R	RED RIVER RURAL TEL	Red River Rural Tel. Assn.	2,214,971	4,231	523.51	450,870	0.040
381631A	A	R	RED RIVER RURAL TEL	Red River Rural Tel. Assn.	552,728	1,020	541.89	122,755	0.011
381632	C	R	RESERVATION TEL COOP		4,556,779	7,435	612.88	1,290,648	0.115
381632A	C	R	RESERVATION TEL COOP		1,040,049	1,629	638.46	314,032	0.028
381636	C	R	UNITED TEL MUTUAL	United Tel. Mutual	5,234,549	12,744	410.75	366,127	0.033
381637	C	R	W. RIVER TELECOM.	West River Telecomm.	7,596,759	16,555	458.88	993,529	0.088
381638	A	R	MIDSTATE COMM.		586,767	1,094	536.35	127,116	0.011
382247	C	R	NEMONT TEL COOP - ND	Nemont Tel. Coop.	171,440	191	897.59	73,941	0.007
382247A	C	R	NEMONT TEL COOP - ND	Nemont Tel. Coop.	2,965,821	9,332	317.81	0	0.000
383303	A	R	SRT COMMUNICATIONS		17,125,260	40,561	422.21	1,467,430	0.131
385144	C	N	QWEST CORP-ND	Qwest Communications International, Inc.	44,501,277	179,077	248.50	0	0.000
			NORTHERN MARIANA ISLANDS TOTAL		6,382,604	24,480	260.73	0	0.000
653700	C	R	MICRONESIAN TELECOMM	Verizon Communications Inc.	6,382,604	24,480	260.73	0	0.000
			OHIO TOTAL		1,539,340,456	6,372,077	241.58	7,502,937	0.668
300585	A	R	ARCADIA TEL CO	Telephone And Data Systems, Inc.	375,996	823	456.86	48,311	0.004
300586	A	R	THE ARTHUR MUTUAL		588,165	1,356	433.75	59,229	0.005
300588	A	R	AYERSVILLE TEL CO		517,313	1,171	441.77	57,253	0.005
300589	A	R	BASCOM MUTUAL TEL CO		354,402	772	459.07	46,426	0.004
300590	A	R	BENTON RIDGE TEL CO		644,067	1,222	527.06	133,474	0.012
300591	A	R	BUCKLAND TEL. CO.		324,138	712	455.25	41,050	0.004
300594	A	R	THE CHAMPAIGN TEL CO		3,536,113	11,101	318.54	0	0.000
300597	C	R	THE CHILLICOTHE TEL		18,231,048	35,415	514.78	3,542,061	0.315
300598	C	R	MCCLURE TEL CO		769,243	807	953.21	346,073	0.031
300604	A	R	COLUMBUS GROVE TEL	FairPoint Communications, Inc.	764,126	1,854	412.15	54,951	0.005

Table 3.31
ILEC High-Cost Loop Support Data
for 2004 by Study Area

Study Area Code	Type	Status	Study Area Name	Holding Company Name	Unseparated NTS Revenue Requirement $	Number of Loops	Unseparated NTS Revenue Requirement per Loop $	Projected High-Cost Loop Support Payments for 2005 $	Percent of Total %
			OHIO (CONT.)						
300606	C	R	CONNEAUT TEL CO		4,955,602	7,641	648.55	1,530,824	0.136
300607	C	R	CONTINENTAL OF OHIO	Telephone And Data Systems, Inc.	1,107,387	2,485	445.63	127,732	0.011
300609	A	R	DOYLESTOWN TEL CO		1,389,051	4,026	345.02	0	0.000
300612	C	R	FARMERS MUTUAL TEL		174,490	480	363.52	0	0.000
300613	C	R	LITTLE MIAMI COMM.	Telephone And Data Systems, Inc.	1,497,119	2,961	505.61	275,783	0.025
300614	A	R	FORT JENNINGS TEL CO		422,620	935	452.00	51,932	0.005
300615	C	N	VERIZON NORTH-OH	Verizon Communications Inc.	267,429,883	884,427	302.38	0	0.000
300618	A	R	GERMANTOWN INDEPEND		1,435,584	4,197	342.05	0	0.000
300619	A	R	GLANDORF TEL CO		489,725	1,101	444.80	55,999	0.005
300625	A	R	KALIDA TEL CO		627,047	1,461	429.19	59,485	0.005
300630	C	R	CENTURYTEL OF OHIO	CenturyTel, Inc.	21,652,650	80,011	270.62	0	0.000
300633	A	R	MIDDLE POINT HOME		356,954	778	458.81	46,655	0.004
300634	A	R	MINFORD TEL CO		1,172,354	3,274	358.08	0	0.000
300639	A	R	THE NEW KNOXVILLE		551,004	1,258	438.00	58,424	0.005
300644	C	R	THE NOVA TEL CO		895,489	1,479	605.47	248,521	0.022
300645	A	R	OAKWOOD TEL CO	Telephone And Data Systems, Inc.	557,120	1,274	437.30	58,587	0.005
300649	C	R	ORWELL TEL CO	FairPoint Communications, Inc.	2,992,926	6,983	428.60	281,637	0.025
300650	A	R	OTTOVILLE MUTUAL		684,897	1,488	460.28	90,655	0.008
300651	A	R	PATTERSONVILLE TEL		218,425	416	525.06	44,814	0.004
300654	A	R	RIDGEVILLE TEL CO		365,010	797	457.98	47,365	0.004
300656	A	R	SHERWOOD MUTUAL TEL		600,492	1,389	432.32	59,380	0.005
300658	C	R	SYCAMORE TEL CO		715,055	2,139	334.29	0	0.000
300659	A	R	TELEPHONE SERVICE		3,400,136	10,503	323.73	0	0.000
300661	C	R	UTC OF OHIO	United Telephone System Inc.	139,035,640	554,729	250.64	0	0.000
300662	A	R	VANLUE TEL CO	Telephone And Data Systems, Inc.	365,862	799	457.90	47,442	0.004
300663	A	R	VAUGHNSVILLE TEL CO		173,308	321	539.90	38,153	0.003
300664	A	R	WABASH MUTUAL TEL CO		406,097	895	453.74	50,722	0.005
300665	C	N	ALLTEL OHIO INC.	ALLTEL Communications Service Corp.	34,067,212	129,934	262.19	0	0.000
300666	C	R	WESTERN RESERVE TEL	ALLTEL Communications Service Corp.	48,484,265	181,775	266.73	0	0.000
300682	C	R	FRONTIER-MI-OH	Citizens Communications Company	189,653	653	290.43	0	0.000
305062	C	N	CINCINNATI BELL-OH	Cincinnati Bell	158,299,708	705,053	224.52	0	0.000
305150	C	N	OHIO BELL TEL CO	Southwestern Bell	818,523,082	3,721,182	219.96	0	0.000
			OKLAHOMA TOTAL		595,427,418	1,732,719	343.64	50,416,224	4.487
431165	C	R	VALOR-OK	Valor Telecommunications, LLC	35,994,544	109,657	328.25	0	0.000
431704	A	R	LAVACA TEL CO-OK		618,986	1,439	430.15	59,487	0.005
431788	C	R	KANOKLA TEL ASSN-OK		1,971,524	1,270	1,552.38	1,115,334	0.099
431831	C	R	S. CENTRAL TEL - OK		757,292	371	2,041.22	461,838	0.041
431965	C	R	ALLTEL OKLAHOMA INC	ALLTEL Communications Service Corp.	10,173,234	15,283	665.66	3,257,967	0.290
431966	C	R	ATLAS TEL CO		1,459,668	1,787	816.83	583,551	0.052
431968	A	R	BEGGS TEL CO		774,377	1,885	410.81	54,228	0.005
431969	C	R	BIXBY TEL CO		4,804,651	10,441	460.17	635,359	0.057
431974	C	R	CANADIAN VALLEY TEL		1,348,061	1,251	1,077.59	653,176	0.058
431976	C	R	CARNEGIE TEL CO INC		1,070,770	1,552	689.93	359,099	0.032
431977	C	R	CENTRAL OKLAHOMA TEL		2,834,812	2,780	1,019.72	1,330,844	0.118
431979	C	R	CHEROKEE TEL CO		2,550,814	5,370	475.01	378,576	0.034
431980	C	R	CHICKASAW TEL CO		9,607,376	9,233	1,040.55	4,564,272	0.406
431981	C	R	CHOUTEAU TEL CO	FairPoint Communications, Inc.	2,042,231	3,390	602.43	561,904	0.050
431982	C	R	CIMARRON TEL CO		8,291,994	7,980	1,039.10	3,936,182	0.350
431984	C	R	OKLAHOMA COMM SYSTEM	Telephone And Data Systems, Inc.	8,961,155	19,498	459.59	1,179,148	0.105
431985	C	R	CROSS TEL CO		10,478,829	10,203	1,027.03	4,940,327	0.440
431988	C	R	DOBSON TEL CO		4,323,563	4,688	922.26	1,901,574	0.169
431994	C	R	GRAND TEL CO INC		2,941,818	4,094	718.57	1,035,202	0.092
431995	C	R	HINTON TEL CO		2,615,468	3,486	750.28	964,370	0.086
432006	C	R	MCLOUD TEL CO		9,027,847	8,862	1,018.71	4,235,711	0.377
432008	C	R	MEDICINE PARK TEL CO		781,081	847	922.17	343,508	0.031
432010	C	R	MID-AMERICA TEL INC	Telephone And Data Systems, Inc.	1,395,413	1,705	818.42	558,807	0.050
432011	C	R	OKLAHOMA ALLTEL, INC	ALLTEL Communications Service Corp.	9,165,318	19,286	475.23	1,362,389	0.121
432013	C	R	OKLAHOMA TEL & TEL	Comanche County Tel.	1,979,525	2,190	903.89	858,148	0.076
432014	C	R	OKLAHOMA WESTERN TEL		2,169,483	3,433	631.95	645,038	0.057
432016	C	R	PANHANDLE TEL COOP		13,445,821	17,508	767.98	5,075,847	0.452
432017	C	R	PINE TELEPHONE CO		2,240,451	6,482	345.64	0	0.000
432018	C	R	PIONEER TEL COOP INC		25,700,236	53,484	480.52	3,974,976	0.354
432020	C	R	POTTAWATOMIE TEL CO		3,027,849	2,572	1,177.24	1,535,126	0.137
432022	C	R	SALINA-SPAVINAW TEL		3,803,928	7,844	484.95	609,034	0.054
432023	C	R	SHIDLER TEL CO		1,782,422	1,013	1,759.55	1,047,030	0.093
432025	C	R	SW OKLAHOMA TEL CO		403,355	874	461.50	53,941	0.005
432029	C	R	TERRAL TEL CO		1,269,745	281	4,518.66	871,922	0.078
432030	C	R	TOTAH COMMUNICATIONS		1,792,560	2,416	741.95	653,270	0.058
432032	C	R	VALLIANT TEL CO	Valliant Tel. Co.	1,341,498	2,188	613.12	380,211	0.034
432034	C	R	WYANDOTTE TEL CO	Telephone And Data Systems, Inc.	490,558	802	611.67	138,492	0.012
432141	A	R	SANTA ROSA TEL COOP		415,273	738	562.70	100,335	0.009
435215	C	N	SOUTHWESTERN BELL-OK	Southwestern Bell	401,573,889	1,384,536	290.04	0	0.000
			OREGON TOTAL		612,923,837	1,933,674	316.97	22,602,987	2.012
532226	C	R	MIDVALE TEL EXCH -OR		199,062	259	768.58	75,205	0.007

Table 3.31
ILEC High-Cost Loop Support Data
for 2004 by Study Area

Study Area Code	Type	Status	Study Area Name	Holding Company Name	Unseparated NTS Revenue Requirement $	Number of Loops	Unseparated NTS Revenue Requirement per Loop $	Projected High-Cost Loop Support Payments for 2005 $	Percent of Total %
			OREGON (CONT.)						
532359	C	R	BEAVER CREEK COOP		2,781,544	4,436	627.04	817,159	0.073
532361	C	R	CENTURYTEL-OREGON	CenturyTel, Inc.	40,654,761	74,275	547.35	9,243,030	0.823
532362	C	R	CANBY TEL ASSN		3,374,879	11,320	298.13	0	0.000
532363	C	R	CLEAR CREEK MUTUAL		2,770,784	3,742	740.46	1,007,630	0.090
532364	C	R	COLTON TEL CO		1,207,314	1,235	977.58	552,188	0.049
532369	C	R	EAGLE TEL SYSTEMS		410,542	448	916.39	179,748	0.016
532371	C	R	CASCADE UTIL INC		3,918,476	9,556	410.05	270,190	0.024
532373	C	R	GERVAIS TELEPHONE CO		778,593	1,087	716.28	272,990	0.024
532375	C	R	ROOME TELECOMM INC		514,186	680	756.16	191,115	0.017
532376	C	R	HELIX TEL CO.		387,363	325	1,191.89	197,551	0.018
532377	C	R	HOME TELEPHONE CO	Telephone And Data Systems, Inc.	296,711	826	359.21	0	0.000
532378	C	R	TRANS-CASCADES TEL		274,189	225	1,218.62	141,277	0.013
532383	C	R	MOLALLA TEL CO.		4,111,995	6,724	611.54	1,160,467	0.103
532384	C	R	MONITOR COOP TEL		641,612	677	947.73	287,541	0.026
532385	C	R	MONROE TELEPHONE CO.		1,053,430	995	1,058.72	505,431	0.045
532386	A	R	MT. ANGEL TEL CO.		806,208	1,983	406.56	51,570	0.005
532387	C	R	NEHALEM TELECOMM.	Rural Telephone Co.	1,602,070	3,189	502.37	289,269	0.026
532388	C	R	NORTH STATE TEL CO.		243,746	527	462.52	32,874	0.003
532389	C	R	OREGON TEL CORP		1,107,558	1,818	609.22	310,598	0.028
532390	C	R	OREGON-IDAHO UTIL.	Oregon-Idaho Utilities, Inc.	1,518,076	743	2,043.17	926,007	0.082
532391	C	R	PEOPLES TEL CO. - OR	Stayton Coop. Tel.	826,808	1,490	554.90	193,858	0.017
532392	C	R	PINE TEL SYSTEM INC.		1,856,126	982	1,890.15	1,111,176	0.099
532393	C	R	PIONEER TEL COOP		9,208,393	15,558	591.88	2,455,688	0.219
532396	A	R	ST PAUL COOP ASSN		302,291	634	476.80	45,434	0.004
532397	C	R	SCIO MUTUAL TEL ASSN		2,165,656	1,836	1,179.55	1,099,017	0.098
532399	A	R	STAYTON COOP TEL CO	Stayton Coop. Tel.	2,172,713	7,750	280.35	0	0.000
532400	C	R	UTC OF THE NW - OR	United Telephone System Inc.	21,177,590	68,925	307.26	0	0.000
532404	C	R	ASOTIN TEL - OR	Telephone And Data Systems, Inc.	130,533	143	912.82	56,992	0.005
532416	C	N	VERIZON N'WEST-OR	Verizon Communications Inc.	134,238,317	429,016	312.90	0	0.000
532456	C	R	MALHEUR HOME TEL CO	Qwest Communications International, Inc.	5,169,594	12,753	405.36	321,705	0.029
533401	C	R	CITIZENS-FRONTIER-OR	Citizens Communications Company	6,474,080	14,274	453.56	807,278	0.072
535163	C	N	QWEST CORP-OR	Qwest Communications International, Inc.	360,548,640	1,255,243	287.23	0	0.000
			PENNSYLVANIA TOTAL		1,868,867,802	7,345,084	254.44	2,624,769	0.234
170145	A	R	THE BENTLEYVILLE TEL		1,163,918	3,246	358.57	0	0.000
170149	C	R	FRONTIER-BREEZEWOOD	Citizens Communications Company	1,515,253	4,341	349.06	0	0.000
170151	A	R	BUFFALO VALLEY TEL	D&E Communications, Inc.	5,794,870	22,258	260.35	0	0.000
170152	C	R	FRONTIER-CANTON	Citizens Communications Company	1,488,029	4,177	356.24	0	0.000
170156	A	R	CITIZENS - KECKSBURG		1,691,149	5,213	324.41	0	0.000
170161	A	R	COMMONWEALTH TEL CO	Commonwealth Telephone Enterprises	83,364,070	320,200	260.35	0	0.000
170162	A	R	THE CONESTOGA TEL	D&E Communications, Inc.	15,363,774	59,012	260.35	0	0.000
170165	A	R	DENVER & EPHRATA	D&E Communications, Inc.	15,088,845	57,956	260.35	0	0.000
170168	C	R	FRONTIER-PA	Citizens Communications Company	4,550,580	27,553	165.16	0	0.000
170169	C	N	VERIZON NORTH-PA	Verizon Communications Inc.	158,519,835	541,967	292.49	0	0.000
170170	C	R	VERIZON N-PA(CONTEL)	Verizon Communications Inc.	14,151,555	64,972	217.81	0	0.000
170171	A	R	HICKORY TEL CO		577,627	1,328	434.96	59,051	0.005
170175	A	R	IRONTON TEL CO		1,771,546	5,566	318.28	0	0.000
170176	C	R	ALLTEL PENNSYLVANIA	ALLTEL Communications Service Corp.	62,982,012	230,148	273.66	0	0.000
170177	C	R	LACKAWAXEN TELECOM		966,010	3,940	245.18	0	0.000
170178	C	R	FRONTIER-LAKEWOOD	Citizens Communications Company	394,431	1,544	255.46	0	0.000
170179	A	R	LAUREL HIGHLAND TEL		2,222,180	6,150	361.33	0	0.000
170183	C	R	MAHANOY & MAHANTANGO	Telephone And Data Systems, Inc.	1,596,845	4,170	382.94	44,422	0.004
170185	C	R	MARIANNA - SCENERY	FairPoint Communications, Inc.	1,514,033	2,713	558.07	359,427	0.032
170189	C	R	ARMSTRONG TEL CO-PA	Armstrong Utilities	1,138,872	1,730	658.31	359,258	0.032
170191	A	R	NORTH EASTERN PA TEL		5,273,241	12,398	425.33	473,682	0.042
170192	C	R	NORTH PENN TEL CO		3,291,500	5,575	590.40	873,774	0.078
170193	A	R	NORTH PITTSBURGH TEL		19,267,722	74,007	260.35	0	0.000
170194	C	R	FRONTIER-OSWAYO RIVR	Citizens Communications Company	703,182	2,322	302.83	0	0.000
170195	A	R	ARMSTRONG TEL NORTH	Armstrong Utilities	262,988	525	500.93	47,055	0.004
170196	A	R	PALMERTON TEL CO		4,737,562	13,256	357.39	0	0.000
170197	A	R	PENNSYLVANIA TEL CO		610,869	1,417	431.10	59,453	0.005
170200	A	R	PYMATUNING IND TEL		887,224	2,245	395.20	41,806	0.004
170201	C	R	VERIZON N-PA(QUAKER)	Verizon Communications Inc.	11,465,461	49,836	230.06	0	0.000
170204	A	R	SOUTH CANAAN TEL CO		1,322,818	3,112	425.07	118,372	0.011
170206	C	R	SUGAR VALLEY TEL CO	Telephone And Data Systems, Inc.	535,202	1,174	455.88	68,167	0.006
170209	C	R	UTC OF PENNSYLVANIA	United Telephone System Inc.	109,916,298	372,727	294.90	0	0.000
170210	A	R	VENUS TEL CORP		611,603	1,419	431.01	59,454	0.005
170215	A	R	YUKON - WALTZ TEL CO		443,083	985	449.83	53,319	0.005
170277	A	R	WEST SIDE TEL CO-PA		25,676	41	626.25	7,528	0.001
175000	C	N	VERIZON PENNSYLVANIA	Verizon Communications Inc.	1,333,657,940	5,435,861	245.34	0	0.000
			PUERTO RICO TOTAL		475,135,290	1,180,127	402.61	12,110,742	1.078
633200	C	N	P R T C - CENTRAL	PUERTO RICO TELEPHONE	66,863,679	164,427	406.65	6,453,801	0.574
633201	C	N	PUERTO RICO TEL CO	PUERTO RICO TELEPHONE	408,271,611	1,015,700	401.96	5,656,941	0.503

Table 3.31
ILEC High-Cost Loop Support Data
for 2004 by Study Area

Study Area Code	Type	Status	Study Area Name	Holding Company Name	Unseparated NTS Revenue Requirement $	Number of Loops	Unseparated NTS Revenue Requirement per Loop $	Projected High-Cost Loop Support Payments for 2005 $	Percent of Total %
			RHODE ISLAND TOTAL		130,127,928	491,107	264.97	0	0.000
585114	C	N	VERIZON RHODE ISLAND	Verizon Communications Inc.	130,127,928	491,107	264.97	0	0.000
			SOUTH CAROLINA TOTAL		787,313,522	2,174,893	362.00	27,182,478	2.419
240479	C	N	VERIZON SOUTH-SC	Verizon Communications Inc.	46,343,010	165,055	280.77	0	0.000
240506	C	R	UTC OF THE CAROLINAS	United Telephone System Inc.	28,991,485	91,250	317.72	0	0.000
240512	C	R	BLUFFTON TEL. CO.	Low Country Telephone Company	11,235,210	20,655	543.95	2,517,707	0.224
240515	A	R	CHESNEE TEL CO		1,749,175	5,466	320.01	0	0.000
240516	A	R	CHESTER TEL CO - SC	Chester Tel. Co.	5,547,581	17,779	312.03	0	0.000
240517	C	R	ALLTEL SO CAROLINA	ALLTEL Communications Service Corp.	18,825,926	59,454	316.65	0	0.000
240520	C	R	FARMERS TEL COOP		34,341,166	58,690	585.13	8,966,561	0.798
240521	C	R	FORT MILL TEL CO	Rock Hill Telephone Company	10,278,307	22,373	459.41	1,350,397	0.120
240523	C	R	HARGRAY TEL CO	Low Country Telephone Company	17,975,997	52,881	339.93	0	0.000
240526	C	R	VERIZON S-SC(CONTEL)	Verizon Communications Inc.	8,153,381	25,129	324.46	0	0.000
240527	C	R	HOME TEL CO	Rock Hill Telephone Company	10,588,519	23,488	450.81	1,286,399	0.114
240528	C	R	HORRY TEL COOP		31,367,895	92,845	337.85	0	0.000
240531	C	R	LANCASTER TEL CO	Rock Hill Telephone Company	10,567,923	26,477	399.14	560,858	0.050
240532	A	R	LOCKHART TEL CO INC	Chester Tel. Co.	314,758	672	468.39	44,483	0.004
240533	C	R	MCCLELLANVILLE TEL	Telephone And Data Systems, Inc.	1,235,761	1,945	635.35	370,412	0.033
240535	A	R	NORWAY TEL CO	Telephone And Data Systems, Inc.	396,525	872	454.73	49,980	0.004
240536	A	R	PALMETTO RURAL COOP		5,659,323	14,630	386.83	192,843	0.017
240538	C	R	PIEDMONT RURAL COOP		10,026,721	13,539	740.58	3,646,944	0.325
240539	C	R	PBT TELECOM, INC.	Rock Hill Telephone Company	9,368,559	16,791	557.95	2,223,017	0.198
240541	A	R	RIDGEWAY TEL CO	Chester Tel. Co.	886,024	2,241	395.37	41,979	0.004
240542	C	R	ROCK HILL TEL CO	Rock Hill Telephone Company	17,763,393	54,471	326.11	0	0.000
240544	C	R	ST STEPHEN TEL CO	Telephone And Data Systems, Inc.	2,949,322	5,433	542.85	657,764	0.059
240546	A	R	SANDHILL TEL COOP		6,557,430	16,908	387.83	233,860	0.021
240550	C	R	WEST CAROLINA RURAL		9,289,921	12,073	769.48	3,513,736	0.313
240551	C	R	WILLISTON TEL CO	Telephone And Data Systems, Inc.	2,699,088	5,367	502.90	488,965	0.044
245194	C	N	SOUTHERN BELL-SC	BellSouth Telecommunications, Inc.	484,201,121	1,368,409	353.84	1,036,570	0.092
			SOUTH DAKOTA TOTAL		145,758,204	348,183	418.63	24,249,365	2.158
391640	A	R	ARMOUR INDEPENDENT	Golden West Telecommunications	822,370	1,663	494.51	141,045	0.013
391642	A	R	ALLIANCE-BALTIC	Alliance Communications Cooperative, Inc	1,474,874	3,062	481.67	230,211	0.020
391647	C	R	CHEYENNE RIVER SIOUX		2,764,781	3,525	784.34	1,065,205	0.095
391649	A	R	BERESFORD MUNICIPAL		632,525	1,476	428.54	59,472	0.005
391650	A	R	CITY OF BROOKINGS		3,474,110	13,344	260.35	0	0.000
391652	C	R	PRAIRIEWAVE COMM TEL	PrairieWave Communications, Inc.	3,098,203	6,668	464.64	425,137	0.038
391653	A	R	CITY OF FAITH MUNIC		204,346	384	532.15	43,409	0.004
391654	A	R	INTERSTATE TELECOMM.		7,169,247	14,530	493.41	1,220,351	0.109
391657	A	R	ALLIANCE-SPLITROCK	Alliance Communications Cooperative, Inc	3,100,014	7,209	430.02	297,406	0.026
391659	C	R	GOLDEN WEST TELECOMM	Golden West Telecommunications	11,682,647	15,885	735.45	4,217,759	0.375
391660	A	R	FT RANDALL-MT RUSHMR		2,959,766	6,470	457.46	382,318	0.034
391664	A	R	JAMES VALLEY COOP		2,208,523	3,986	554.07	516,121	0.046
391666	C	R	JEFFERSON TEL CO -SD		586,322	518	1,131.90	291,559	0.026
391667	C	R	KADOKA TELEPHONE CO	Golden West Telecommunications	189,141	550	343.89	0	0.000
391668	C	R	KENNEBEC TEL CO		1,270,453	838	1,516.05	713,111	0.063
391669	A	R	MCCOOK COOP TEL CO		1,153,751	2,144	538.13	251,981	0.022
391670	C	R	MIDSTATE COMM., INC.		4,282,477	4,881	877.38	1,815,565	0.162
391671	A	R	WEST RIVER(MOBRIDGE)	West River Telecomm.	938,864	2,423	387.48	32,962	0.003
391674	A	R	ROBERTS COUNTY COOP	Roberts County Tel. Coop. Assn.	1,136,890	2,026	561.15	273,091	0.024
391676	C	R	SANTEL COMM. COOP.	Sanborn Telephone Cooperative	4,252,128	4,941	860.58	1,775,627	0.158
391677	A	R	SIOUX VALLEY TEL. CO	Golden West Telecommunications	2,768,998	6,021	459.89	365,296	0.033
391679	C	R	STOCKHOLM-STRANDBURG		515,628	727	709.25	178,746	0.016
391680	C	R	VENTURE COMM. COOP		8,131,638	10,971	741.19	2,960,232	0.263
391680A	C	R	VENTURE COMM. COOP		1,011,249	2,635	383.78	29,509	0.003
391682	A	R	TRI-COUNTY TELCOM		227,521	397	573.10	57,071	0.005
391684	A	R	UNION TEL CO.	Golden West Telecommunications	812,195	1,790	453.74	101,444	0.009
391685	C	R	VALLEY TELECOMM.		3,713,623	3,547	1,046.98	1,770,541	0.158
391686	C	R	VIVIAN TELEPHONE CO	Golden West Telecommunications	12,419,021	19,093	650.45	3,852,363	0.343
391688	A	R	WESTERN TEL CO.		631,157	1,193	529.05	132,087	0.012
391689	C	R	WEST RIVER COOP		2,862,826	3,836	746.30	1,049,744	0.093
395145	C	N	QWEST CORP-SD	Qwest Communications International, Inc.	59,262,916	201,450	294.18	0	0.000
			TENNESSEE TOTAL		995,522,735	3,085,923	322.60	14,376,030	1.280
290280	C	R	ARDMORE TEL CO		4,841,124	10,315	469.33	689,108	0.061
290552	C	R	CENTURYTEL-ADAMSVILL	CenturyTel, Inc.	5,569,871	8,434	660.41	1,764,716	0.157
290553	A	R	BEN LOMAND RURAL		14,468,610	36,139	400.36	794,185	0.071
290554	A	R	BLEDSOE TEL COOP		4,817,884	12,559	383.62	139,340	0.012
290557	C	R	CENTURY-CLAIBORNE	CenturyTel, Inc.	5,792,002	9,821	589.76	1,534,540	0.137
290559	A	R	CONCORD TEL EXCHANGE	Telephone And Data Systems, Inc.	6,051,315	23,243	260.35	0	0.000
290561	C	R	CROCKETT TEL CO	Telephone Electronics Corporation	2,020,389	4,307	469.09	287,063	0.026
290562	C	R	DEKALB TEL COOP		9,656,934	20,492	471.25	1,394,570	0.124
290565	A	R	HIGHLAND TEL COOP-TN		10,367,637	27,906	371.52	90,132	0.008
290566	C	R	HUMPHREY'S COUNTY	Telephone And Data Systems, Inc.	1,008,713	1,926	523.73	205,559	0.018
290567	C	R	UNITED INTER-MT-TN	United Telephone System Inc.	58,074,320	234,426	247.73	0	0.000
290570	A	R	LORETTO TEL CO		2,671,270	6,073	439.86	289,384	0.026

Table 3.31
ILEC High-Cost Loop Support Data
for 2004 by Study Area

Study Area Code	Type	Status	Study Area Name	Holding Company Name	Unseparated NTS Revenue Requirement $	Number of Loops	Unseparated NTS Revenue Requirement per Loop $	Projected High-Cost Loop Support Payments for 2005 $	Percent of Total %
			TENNESSEE (CONT.)						
290571	C	R	MILLINGTON TEL CO		9,828,775	26,961	364.56	0	0.000
290573	C	R	NORTH CENTRAL COOP		10,190,939	22,347	456.03	1,299,732	0.116
290574	C	R	CENTURYTEL-OOLTEWAH	CenturyTel, Inc.	4,498,166	8,688	517.74	888,225	0.079
290575	C	R	TENNESSEE TEL CO	Telephone And Data Systems, Inc.	24,802,438	66,350	373.81	313,063	0.028
290576	C	R	PEOPLES TEL CO	Telephone Electronics Corporation	3,381,994	5,414	624.68	987,735	0.088
290578	C	R	TELLICO TEL CO	Telephone And Data Systems, Inc.	4,177,960	9,800	426.32	380,729	0.034
290579	C	R	TWIN LAKES TEL COOP		15,224,820	38,344	397.06	760,394	0.068
290580	C	R	CTZENS-FRNTR-VOL ST	Citizens Communications Company	6,776,037	22,141	306.04	0	0.000
290581	C	R	UTC OF TN		8,328,366	16,927	492.02	1,404,024	0.125
290583	C	R	WEST TENNESSEE TEL	Telephone Electronics Corporation	1,990,691	4,638	429.21	188,898	0.017
290584	A	R	YORKVILLE TEL COOP		969,536	1,892	512.44	185,910	0.017
294336	C	R	CITIZENS-FRONTIER-TN	Citizens Communications Company	27,199,784	70,936	383.44	778,725	0.069
295185	C	N	SO. CENTRAL BELL -TN	BellSouth Telecommunications, Inc.	752,813,161	2,395,844	314.22	0	0.000
			TEXAS TOTAL		3,837,125,255	11,590,562	331.06	101,505,085	9.034
440425	C	R	CAMERON TEL CO TEXAS	Cameron Telephone Company	1,129,543	1,186	952.40	507,882	0.045
441163	C	R	VALOR-TX	Valor Telecommunications, LLC	123,149,125	303,621	405.60	1,185,610	0.106
442038	A	R	BLOSSOM TEL CO		627,788	1,463	429.11	59,490	0.005
442039	C	R	BIG BEND TEL CO INC		12,234,616	6,159	1,986.46	7,414,055	0.660
442040	C	R	BRAZORIA TEL CO		4,947,991	6,274	788.65	1,916,195	0.171
442041	C	R	BRAZOS TEL COOP INC	Brazos Telephone Cooperative, Inc.	3,258,476	5,874	554.73	763,493	0.068
442043	A	R	NORTH TEXAS TEL. CO.	Comanche County Tel.	464,110	896	517.98	91,765	0.008
442046	C	R	CAP ROCK TEL COOP		2,820,373	5,013	562.61	681,208	0.061
442052	C	R	CENTRAL TEXAS CO-OP		10,147,324	7,761	1,307.48	5,390,332	0.480
442057	C	R	COLEMAN COUNTY CO-OP		2,466,993	2,489	991.16	1,138,222	0.101
442059	C	R	COLORADO VALLEY TEL		6,070,321	7,359	824.88	2,447,536	0.218
442060	C	R	COMANCHE COUNTY TEL	Comanche County Tel.	2,808,637	5,554	505.70	517,665	0.046
442061	C	R	COMMUNITY TEL CO		1,414,128	1,933	731.57	507,622	0.045
442065	C	R	CUMBY TEL COOP INC		521,695	866	602.42	143,536	0.013
442066	C	R	DELL TEL. CO-OP - TX		1,855,608	803	2,310.84	1,161,990	0.103
442068	C	R	EASTEX TEL COOP INC		18,888,619	32,836	575.24	4,773,069	0.425
442069	C	R	ELECTRA TELEPHONE CO	Townes Telecommunications	1,631,441	1,790	911.42	711,518	0.063
442070	C	R	ETEX TEL COOP INC		11,034,077	14,846	743.24	4,028,623	0.359
442071	C	R	FIVE AREA TEL CO-OP	Five Area Telephone Co-op. Inc.	3,224,838	6,913	466.49	449,071	0.040
442072	C	R	CONSOLIDATED FT BEND	Consolidated Communications, Inc.	19,717,386	43,786	450.31	2,383,857	0.212
442073	C	R	BORDER TO BORDER		850,405	107	7,947.71	607,194	0.054
442076	C	R	GANADO TELEPHONE CO		3,475,213	3,209	1,082.96	1,688,418	0.150
442080	C	N	GTE SW VERIZON-TX	Verizon Communications Inc.	523,689,010	1,430,992	365.96	2,818,339	0.251
442083	C	R	GUADALUPE VALLEY TEL		24,970,152	40,817	611.76	7,051,171	0.628
442084	C	R	UTC OF TEXAS INC	United Telephone System Inc.	79,187,102	155,469	509.34	14,915,051	1.328
442086	C	R	HILL COUNTRY CO-OP		9,216,432	17,709	520.44	1,846,355	0.164
442090	C	R	ALENCO COMMUNICATION		3,801,632	2,141	1,775.63	2,238,744	0.199
442091	C	R	ETS TEL. CO., INC.	Jefferson Intermediate, Inc.	6,416,078	8,507	754.21	2,378,458	0.212
442093	C	R	INDUSTRY TEL CO		1,593,132	2,424	657.23	501,413	0.045
442097	C	R	KERRVILLE TEL CO	Valor Telecommunications, LLC	9,060,225	27,851	325.31	0	0.000
442101	C	R	CENTURYTEL-LK DALLAS	CenturyTel, Inc.	6,076,638	12,534	484.81	971,866	0.087
442103	C	R	LA WARD TEL EXCHANGE		1,607,065	1,234	1,302.32	852,288	0.076
442104	C	R	LAKE LIVINGSTON TEL		1,698,353	1,066	1,593.20	968,814	0.086
442105	C	R	LIPAN TEL CO		1,753,524	1,557	1,126.22	869,734	0.077
442107	A	R	LIVINGSTON TEL CO		2,200,013	7,942	277.01	0	0.000
442109	C	R	CONSOLIDATED COMM-TX	Consolidated Communications, Inc.	49,632,137	117,476	422.49	4,271,468	0.380
442112	C	R	MID-PLAINS RURAL TEL		2,095,168	3,294	636.06	629,074	0.056
442114	C	R	CENTEL OF TEXAS	United Telephone System Inc.	70,718,217	206,294	342.80	0	0.000
442116	C	R	MUENSTER DBA NORTEX		3,043,927	4,435	686.34	1,014,222	0.090
442117	C	R	CENTURYTEL-PORT ARAN	CenturyTel, Inc.	2,218,533	4,960	447.28	260,270	0.023
442130	C	R	PEOPLES TEL COOP -TX		10,236,510	13,481	759.33	3,820,898	0.340
442131	C	R	POKA-LAMBRO TEL COOP		1,905,106	3,448	552.53	442,476	0.039
442134	C	R	RIVIERA TEL CO INC		2,068,916	1,166	1,774.37	1,218,130	0.108
442135	C	R	SOUTHWEST TEXAS TEL		3,754,958	4,698	799.27	1,472,275	0.131
442140	C	R	CENTURYTEL-SAN MARCO	CenturyTel, Inc.	11,403,019	26,293	433.69	1,147,436	0.102
442141	C	R	SANTA ROSA TEL COOP		1,826,077	2,273	803.38	719,327	0.064
442143	C	R	SOUTH PLAINS TEL		2,394,221	5,365	446.27	278,000	0.025
442147	C	R	SUGAR LAND TEL CO	ALLTEL Communications Service Corp.	19,905,975	79,004	251.96	0	0.000
442150	C	R	TATUM TEL CO	Townes Telecommunications	892,054	1,132	788.03	345,207	0.031
442151	C	R	TAYLOR TEL CO-OP INC		3,880,946	7,531	515.33	756,326	0.067
442153	C	R	TEXAS-ALLTEL, INC.	ALLTEL Communications Service Corp.	10,857,794	31,865	340.74	0	0.000
442154	C	N	GTE-SW VERIZON-TX	Verizon Communications Inc.	40,368,641	114,212	353.45	533,399	0.047
442159	C	R	VALLEY TEL CO-OP -TX		10,802,379	6,890	1,567.83	6,130,745	0.546
442166	C	R	WEST TEXAS RURAL TEL		2,846,214	2,098	1,356.63	1,534,484	0.137
442168	C	R	WES-TEX TEL CO-OP		2,461,800	3,081	799.03	964,980	0.086
442170	C	R	XIT RURAL TEL CO-OP		3,232,056	1,532	2,109.70	1,985,787	0.177
442262	C	R	ENMR TEL COOP-TX		147,009	942	156.06	0	0.000
445216	C	N	SOUTHWESTERN BELL-TX	Southwestern Bell	2,676,425,535	8,778,111	304.90	0	0.000
			UTAH TOTAL		327,063,144	1,056,543	309.56	9,195,116	0.818
502277	C	R	CENTRAL UTAH TEL INC	Lynch Interactive Corporation	1,013,243	1,815	558.26	240,716	0.021

Table 3.31
ILEC High-Cost Loop Support Data
for 2004 by Study Area

Study Area Code	Type	Status	Study Area Name	Holding Company Name	Unseparated NTS Revenue Requirement $	Number of Loops	Unseparated NTS Revenue Requirement per Loop $	Projected High-Cost Loop Support Payments for 2005 $	Percent of Total %
			UTAH (CONT.)						
502277A	C	R	CENTRAL UTAH TEL INC	Lynch Interactive Corporation	906,412	1,939	467.46	127,181	0.011
502278	C	R	EMRY DBA EMRY TELCOM	Emery Telephone dba Emery Telcom	2,981,638	4,952	602.11	819,622	0.073
502278A	C	R	EMRY DBA EMRY TELCOM	Emery Telephone dba Emery Telcom	3,949,536	10,720	368.43	13,093	0.001
502279	A	R	GUNNISON TEL CO		648,843	1,521	426.59	59,358	0.005
502282	A	R	MANTI TEL CO		656,399	1,542	425.68	59,265	0.005
502282A	A	R	MANTI TEL CO		725,059	1,738	417.18	57,196	0.005
502283	A	R	SKYLINE TELECOM	Lynch Interactive Corporation	824,730	1,670	493.85	140,812	0.013
502283A	A	R	SKYLINE TELECOM	Lynch Interactive Corporation	520,067	1,035	502.48	93,969	0.008
502284	C	R	BEEHIVE TEL CO - UT	Beehive Telephone Co., Inc.	1,909,252	1,030	1,853.64	1,137,286	0.101
502286	C	R	SOUTH CENTRAL UTAH		5,869,296	14,202	413.27	431,277	0.038
502287	C	R	UINTAHBASIN DBA UBTA	Uintah Basin Tel. Assn. Inc. dba UBTA Co	3,061,040	3,508	872.59	1,292,254	0.115
502287A	C	R	UINTAHBASIN DBA UBTA	Uintah Basin Tel. Assn. Inc. dba UBTA Co	7,034,185	16,026	438.92	753,861	0.067
502288	C	R	ALL WEST COMM-UT		3,196,136	4,546	703.07	1,096,647	0.098
502288A	C	R	ALL WEST COMM-UT		1,284,744	1,746	735.82	464,080	0.041
503032	C	R	BEAR LAKE COMM	Lynch Interactive Corporation	720,024	855	842.13	295,427	0.026
504429	C	R	CITIZENS-FRONTIER-UT	Citizens Communications Company	11,336,386	22,799	497.23	1,980,170	0.176
504449	C	R	NAVAJO-UT-FRONTIER	Citizens Communications Company	414,839	623	665.87	132,907	0.012
505107	C	N	QWEST CORP-UT	Qwest Communications International, Inc.	280,011,317	964,276	290.38	0	0.000
			VERMONT TOTAL		141,236,312	407,202	346.85	6,094,549	0.542
140053	A	R	FRANKLIN TEL CO - VT		408,585	901	453.48	50,910	0.005
140058	C	R	LUDLOW TEL CO	Telephone And Data Systems, Inc.	1,639,090	5,355	306.09	0	0.000
140061	C	R	NORTHFIELD TEL CO	Telephone And Data Systems, Inc.	1,109,529	3,222	344.36	0	0.000
140062	C	R	PERKINSVILLE TEL CO	Telephone And Data Systems, Inc.	311,103	971	320.39	0	0.000
140064	A	R	SHOREHAM TEL CO INC.		1,789,961	3,735	479.24	274,003	0.024
140068	C	R	TOPSHAM TEL CO	Citizens Telephone Company of Hammond	1,239,733	1,661	746.38	454,642	0.040
140069	C	R	WAITSFIELD/FAYSTON		9,120,609	20,874	436.94	955,045	0.085
143331	C	R	NORTHLAND TEL. CO-VT	FairPoint Communications, Inc.	4,079,347	6,311	646.39	1,254,143	0.112
145115	C	N	VERIZON VERMONT	Verizon Communications Inc.	109,301,093	342,946	318.71	0	0.000
147332	C	R	VERMONT TEL. CO-VT		12,237,261	21,226	576.52	3,105,806	0.276
			VIRGIN ISLANDS TOTAL		40,860,498	69,425	588.56	10,785,233	0.960
643300	C	R	VITELCO-INNOVATIVE		40,860,498	69,425	588.56	10,785,233	0.960
			VIRGINIA TOTAL		1,244,654,988	4,290,319	290.11	3,202,856	0.285
190217	C	R	AMELIA TEL CORP	Telephone And Data Systems, Inc.	3,223,320	5,885	547.72	733,982	0.065
190219	A	R	BUGGS ISLAND COOP		1,688,945	4,209	401.27	94,986	0.008
190220	A	R	BURKE'S GARDEN TEL		92,532	159	581.96	23,914	0.002
190225	A	R	CITIZENS TEL COOP		3,192,746	7,463	427.81	297,164	0.026
190226	A	R	NTELOS, INC.	Ntelos, Inc.	9,345,003	35,894	260.35	0	0.000
190233	C	N	VERIZON S-VA(CONTEL)	Verizon Communications Inc.	171,501,916	599,093	286.27	0	0.000
190236	A	R	NORTH RIVER TEL COOP		489,335	1,100	444.85	55,984	0.005
190237	A	R	HIGHLAND TEL COOP		731,531	1,430	511.56	139,569	0.012
190238	A	R	MGW TEL. CO. INC.		924,631	1,707	541.67	205,153	0.018
190239	A	R	NEW HOPE TEL COOP		447,153	995	449.40	53,583	0.005
190243	A	R	PEMBROKE TEL COOP		1,275,261	2,980	427.94	118,910	0.011
190244	C	R	PEOPLES MUTUAL TEL	FairPoint Communications, Inc.	3,677,764	7,737	475.35	547,156	0.049
190248	A	R	SCOTT COUNTY COOP		2,830,161	6,335	446.75	330,239	0.029
190249	C	R	ROANOKE & BOTETOURT	Ntelos, Inc.	4,239,397	10,486	404.29	257,225	0.023
190250	A	R	SHENANDOAH TEL CO		9,364,988	25,248	370.92	71,701	0.006
190253	A	R	VIRGINIA TEL CO	Telephone And Data Systems, Inc.	902,004	2,295	393.03	39,500	0.004
190254	C	R	CENTEL OF VIRGINIA	United Telephone System Inc.	100,221,508	282,075	355.30	0	0.000
190479	C	R	VERIZON SOUTH-VA	Verizon Communications Inc.	12,943,592	39,398	328.53	0	0.000
190567	C	R	UNITED INTER-MT-VA	United Telephone System Inc.	29,007,917	99,550	291.39	0	0.000
193029	C	R	NEW CASTLE TEL. CO.	Telephone And Data Systems, Inc.	1,225,239	2,395	511.58	233,790	0.021
195040	C	N	VERIZON VIRGINIA INC	Verizon Communications Inc.	887,330,045	3,153,885	281.34	0	0.000
			WASHINGTON TOTAL		968,547,890	3,419,234	283.26	18,387,520	1.637
521402	C	R	M&L ENT. DBA SKYLINE		148,087	134	1,105.13	72,732	0.006
522400	C	R	UTC OF THE NW-WA	United Telephone System Inc.	25,236,472	80,047	315.27	0	0.000
522404	C	R	ASOTIN TEL - WA	Telephone And Data Systems, Inc.	654,380	1,385	472.48	95,363	0.008
522408	C	R	CENTURYTEL-WASHINGTO	CenturyTel, Inc.	80,451,447	181,634	442.93	9,017,465	0.803
522410	C	R	CENTURYTEL-COWICHE	CenturyTel, Inc.	673,154	2,089	322.24	0	0.000
522412	C	R	ELLENSBURG TEL CO	FairPoint Communications, Inc.	9,507,987	23,448	405.49	593,477	0.053
522416	C	N	VERIZON N'WEST-WA	Verizon Communications Inc.	211,475,123	732,207	288.82	0	0.000
522417	C	R	HAT ISLAND TEL CO		37,397	94	397.84	1,912	0.000
522418	C	R	PEND OREILLE TEL.	Rural Telephone Co.	1,759,013	2,144	820.44	705,935	0.063
522419	C	R	HOOD CANAL TEL CO		825,284	1,483	556.50	194,727	0.017
522423	C	R	INLAND TEL CO -WA		2,031,022	2,892	702.29	695,955	0.062
522426	C	R	KALAMA TEL CO		1,822,313	3,216	566.64	446,737	0.040
522427	C	R	LEWIS RIVER TEL CO	Telephone And Data Systems, Inc.	2,209,351	6,195	356.63	0	0.000
522430	A	R	MCDANIEL TEL CO	Telephone And Data Systems, Inc.	1,901,284	4,438	428.41	178,445	0.016
522431	C	R	MASHELL TELECOM INC		2,831,729	3,886	728.70	1,012,131	0.090
522437	C	R	PIONEER TEL CO		472,402	855	552.52	109,714	0.010
522442	C	R	ST JOHN TEL CO		400,357	638	627.52	117,756	0.010
522446	C	R	TENINO TELEPHONE CO		2,313,485	3,710	623.58	673,795	0.060

Table 3.31
ILEC High-Cost Loop Support Data
for 2004 by Study Area

Study Area Code	Type	Status	Study Area Name	Holding Company Name	Unseparated NTS Revenue Requirement $	Number of Loops	Unseparated NTS Revenue Requirement per Loop $	Projected High-Cost Loop Support Payments for 2005 $	Percent of Total %
			WASHINGTON (CONT.)						
522447	C	R	TOLEDO TELEPHONE CO		2,696,125	2,317	1,163.63	1,359,276	0.121
522449	C	N	VERIZON N'WEST-WA	Verizon Communications Inc.	21,737,056	90,716	239.62	0	0.000
522451	C	R	WESTERN WAHKIAKUM		2,013,698	1,233	1,633.17	1,157,551	0.103
522452	C	R	WHIDBEY TEL CO.		6,266,611	13,362	468.99	889,713	0.079
522453	C	R	YCOM NETWORKS, INC.	FairPoint Communications, Inc.	6,179,994	12,480	495.19	1,064,835	0.095
525161	C	N	QWEST CORP-WA	Qwest Communications International, Inc.	584,904,120	2,248,631	260.12	0	0.000
			WEST VIRGINIA TOTAL		366,629,944	980,333	373.99	15,584,017	1.387
200256	C	R	ARMSTRONG OF WV	Armstrong Utilities	1,370,594	2,999	457.02	176,356	0.016
200257	C	R	SPRUCE KNOB SENECA		741,287	1,110	667.83	238,432	0.021
200258	A	R	WAR ACQ. DBA WAR TEL	Country Road Communications, LLC	652,086	1,530	426.20	59,321	0.005
200259	C	R	HARDY TELECOM		2,460,110	3,615	680.53	810,947	0.072
200267	C	R	ARMSTRONG TEL. CO.	Armstrong Utilities	2,763,030	4,649	594.33	742,345	0.066
200271	C	R	CITIZENS-FRONTIER-WV	Citizens Communications Company	15,927,594	26,930	591.44	4,241,767	0.378
200277	C	R	WEST SIDE TEL-WV		1,194,450	2,911	410.32	82,818	0.007
204338	C	R	CITIZENS-FRONTIER-WV	Citizens Communications Company	18,448,719	37,162	496.44	3,205,626	0.285
204339	C	R	CITIZENS-FRONTIER-WV	Citizens Communications Company	42,461,546	90,804	467.62	5,965,355	0.531
205050	C	N	VERIZON W VA INC.	Verizon Communications Inc.	280,610,528	808,623	347.02	61,051	0.005
			WISCONSIN TOTAL		841,124,231	3,089,638	272.24	29,210,855	2.600
330841	C	R	CENTURYTEL-MW-WI(CENCOM)	CenturyTel, Inc.	11,784,262	28,220	417.59	936,208	0.083
330842	A	R	AMERY TELCOM, INC.	Amery Telcom, Inc.	2,882,286	7,504	384.10	85,597	0.008
330843	A	R	AMHERST TEL CO		2,212,964	5,325	415.58	169,702	0.015
330844	C	R	BADGER TELECOM, INC.	Telephone And Data Systems, Inc.	3,300,933	7,101	464.85	453,714	0.040
330846	A	R	BALDWIN TELECOM		1,876,226	4,841	387.57	66,139	0.006
330847	A	R	BELMONT TEL CO	Lynch Interactive Corporation	416,022	919	452.69	51,455	0.005
330848	A	R	BERGEN TEL CO		128,142	216	593.25	34,316	0.003
330849	A	R	BLACK EARTH TEL CO	Telephone And Data Systems, Inc.	641,617	1,501	427.46	59,426	0.005
330850	A	R	BLOOMER TEL CO		1,247,748	3,528	353.67	0	0.000
330851	A	R	BONDUEL TEL CO	Telephone And Data Systems, Inc.	843,129	2,100	401.49	47,692	0.004
330855	C	R	BRUCE TEL CO, INC		833,515	1,856	449.09	99,575	0.009
330856	A	R	BURLINGTON B&W	Telephone And Data Systems, Inc.	1,604,959	3,943	407.04	103,771	0.009
330857	C	R	CENTURYTEL-MW-WI(CASCO)	CenturyTel, Inc.	593,443	1,387	427.86	55,273	0.005
330859	C	R	CENTRAL STATE TEL CO	Telephone And Data Systems, Inc.	5,288,802	10,567	500.50	943,695	0.084
330860	C	R	CHEQUAMEGON COM COOP		4,213,302	9,333	451.44	514,975	0.046
330861	C	R	CHIBARDUN TEL COOP		3,572,746	6,468	552.37	829,252	0.074
330863	A	R	CITIZENS TEL COOP-WI		1,051,244	2,288	459.46	138,174	0.012
330865	A	R	CLEAR LAKE TEL CO-WI		715,797	1,711	418.35	57,608	0.005
330866	A	R	COCHRANE COOP TEL CO		661,719	1,434	461.45	88,455	0.008
330868	A	R	COON VALLEY FARMERS		1,177,525	2,587	455.17	149,017	0.013
330870	C	R	RHINELNDER-FRONTIER	Citizens Communications Company	1,959,921	3,760	521.26	394,333	0.035
330872	A	R	CUBA CITY EXCHANGE	Lynch Interactive Corporation	790,387	1,934	408.68	52,960	0.005
330875	A	R	DICKEYVILLE TEL CORP	Telephone And Data Systems, Inc.	551,379	1,259	437.95	58,429	0.005
330877	C	R	CENTURYTEL-FAIRWATER	CenturyTel, Inc.	584,500	1,269	460.60	77,576	0.007
330879	A	R	FARMERS INDEPENDENT		1,523,266	3,440	442.81	170,515	0.015
330880	A	R	FARMERS TEL CO - WI	Telephone And Data Systems, Inc.	2,800,459	6,663	420.30	232,784	0.021
330881	A	R	MID-PLAINS TEL CO	Telephone And Data Systems, Inc.	9,071,375	34,843	260.35	0	0.000
330884	C	R	CENTURYTEL-FORESTVIL	CenturyTel, Inc.	1,431,023	2,245	637.43	431,048	0.038
330886	C	N	VERIZON NORTH-WI	Verizon Communications Inc.	117,486,023	379,274	309.77	0	0.000
330889	A	R	HAGER TELECOM INC.	Hector Communications Corp.	912,942	2,036	448.40	108,319	0.010
330891	C	R	RHINELNDER-FRONTIER	Citizens Communications Company	2,589,044	5,512	469.71	369,598	0.033
330892	A	R	HILLSBORO TEL CO		742,725	1,790	414.93	56,289	0.005
330895	C	R	CENTURYTEL-WISCONSIN	CenturyTel, Inc.	17,813,125	54,995	323.90	0	0.000
330896	A	R	LAKEFIELD TEL CO		803,043	1,768	454.21	100,738	0.009
330898	C	R	CENTURYTEL LARSEN	CenturyTel, Inc.	1,244,472	2,769	449.43	149,170	0.013
330899	A	R	LA VALLE TEL COOP		944,707	2,115	446.67	110,144	0.010
330900	A	R	LEMONWEIR VALLEY TEL		1,520,954	3,686	412.63	110,401	0.010
330902	A	R	LUCK TEL CO	Lakeland Communications, Inc.	1,103,533	2,520	437.91	116,886	0.010
330905	A	R	MANAWA TEL CO		1,150,286	2,643	435.22	117,970	0.010
330908	C	R	MARQUETTE-ADAMS COOP		2,217,649	4,223	525.14	455,180	0.041
330909	C	R	MIDWAY TEL CO	Telephone And Data Systems, Inc.	3,377,049	8,961	376.86	60,046	0.005
330910	C	R	MILLTOWN MUTUAL TEL	Lakeland Communications, Inc.	963,755	2,793	345.06	0	0.000
330912	C	R	FRONTIER-MONDOVI	Citizens Communications Company	603,097	2,688	224.37	0	0.000
330913	C	R	CENTURYTEL MONROE	CenturyTel, Inc.	4,434,317	11,984	370.02	27,022	0.002
330914	A	R	EASTCOAST TELECOM	Telephone And Data Systems, Inc.	2,864,587	6,578	435.48	294,720	0.026
330915	A	R	MOSINEE TEL CO		1,730,152	5,382	321.47	0	0.000
330916	C	R	MOUNT HOREB TEL CO		2,675,238	4,702	568.96	661,340	0.059
330917	C	R	MT VERNON TEL CO	Telephone And Data Systems, Inc.	6,301,701	13,469	467.87	887,033	0.079
330918	C	R	NELSON TEL COOP		2,627,575	4,214	623.53	765,171	0.068
330920	C	R	NIAGARA TEL CO		1,453,258	4,454	326.28	0	0.000
330922	C	R	CENTURYTEL-MW-WI/NW	CenturyTel, Inc.	27,707,983	83,831	330.52	0	0.000
330924	C	R	CENTURYTEL-MW-KENDAL	CenturyTel, Inc.	27,404,049	83,483	328.26	0	0.000
330925	A	R	BAYLAND TEL CO		946,460	2,450	386.31	31,466	0.003
330930	A	R	GRANTLAND TELECOM	Telephone And Data Systems, Inc.	1,867,792	4,086	457.12	240,542	0.021
330931	C	R	CENTURYTEL-SO WI	CenturyTel, Inc.	2,322,700	7,224	321.53	0	0.000
330934	C	R	CENTURYTEL-MW-WI(PLATTEVILL	CenturyTel, Inc.	2,207,251	9,330	236.58	0	0.000

Table 3.31
ILEC High-Cost Loop Support Data
for 2004 by Study Area

Study Area Code	Type	Status	Study Area Name	Holding Company Name	Unseparated NTS Revenue Requirement $	Number of Loops	Unseparated NTS Revenue Requirement per Loop $	Projected High-Cost Loop Support Payments for 2005 $	Percent of Total %
			WISCONSIN (CONT.)						
330936	C	R	INDIANHEAD TEL CO	Hector Communications Corp.	1,113,840	2,356	472.77	162,664	0.014
330937	C	R	PRICE COUNTY TEL CO		1,734,963	5,090	340.86	0	0.000
330938	A	R	NORTHEAST TEL CO		3,685,558	9,447	390.13	144,788	0.013
330940	C	R	RHINELANDER-FRONTIER	Citizens Communications Company	4,086,304	14,740	277.23	0	0.000
330941	C	R	RHINELANDER-FRONTIER	Citizens Communications Company	546,032	1,358	402.09	31,370	0.003
330942	A	R	RICHLAND-GRANT COOP		1,429,145	2,932	487.43	233,104	0.021
330943	A	R	RIVERSIDE TELECOM	Telephone And Data Systems, Inc.	1,551,398	3,778	410.64	108,269	0.010
330944	A	R	FRONTIER-ST.CROIX	Citizens Communications Company	3,139,229	9,424	333.11	0	0.000
330945	A	R	SCANDINAVIA TEL CO	Telephone And Data Systems, Inc.	1,217,298	2,822	431.36	118,879	0.011
330946	A	R	SHARON TEL CO		591,161	1,229	481.01	91,792	0.008
330949	A	R	SIREN TEL CO, INC		1,059,841	2,884	367.49	1,760	0.000
330950	C	R	CENTURYTEL-NW WI	CenturyTel, Inc.	12,592,988	20,304	620.22	3,636,362	0.324
330951	A	R	SOMERSET TEL CO	Amery Telcom, Inc.	1,126,813	3,125	360.58	0	0.000
330952	C	R	SE TEL OF WISCONSIN	Telephone And Data Systems, Inc.	3,767,664	10,564	356.65	0	0.000
330953	C	R	SPRING VALLEY TEL CO		824,466	1,215	678.57	270,773	0.024
330954	C	R	STOCKBRIDGE & SHERWD	Telephone And Data Systems, Inc.	1,663,205	3,648	455.92	211,912	0.019
330955	A	R	STATE LONG DISTANCE		3,010,948	11,565	260.35	0	0.000
330956	C	R	CENTURYTEL-NORTH WI	CenturyTel, Inc.	10,001,855	14,563	686.80	3,335,376	0.297
330958	C	R	TENNEY TEL CO	Telephone And Data Systems, Inc.	460,582	1,205	382.23	12,281	0.001
330959	C	R	CENTURYTEL-MW-WI(THORP)	CenturyTel, Inc.	757,876	2,265	334.60	0	0.000
330960	A	R	TRI-COUNTY TEL COOP		2,084,092	4,533	459.76	274,636	0.024
330962	A	R	UNION TEL CO		2,164,422	4,929	439.12	232,500	0.021
330963	C	R	UTELCO, INC	Telephone And Data Systems, Inc.	4,347,933	16,104	269.99	0	0.000
330964	C	R	FRONTIER-WISCONSIN	Citizens Communications Company	7,009,196	26,718	262.34	0	0.000
330966	A	R	VERNON TEL COOP		3,509,266	7,793	450.31	424,277	0.038
330967	A	R	FRONTIER OF VIROQUA	Citizens Communications Company	1,394,575	4,046	344.68	0	0.000
330968	A	R	WAUNAKEE TEL CO	Telephone And Data Systems, Inc.	2,198,236	7,929	277.24	0	0.000
330970	A	R	CENTURYTEL-MW-WI	CenturyTel, Inc.	2,930,532	6,753	433.96	295,888	0.026
330971	A	R	W. WISCONSIN TELCOM		2,918,403	6,556	445.15	334,942	0.030
330973	C	R	WITTENBERG TEL CO		1,144,427	2,579	443.75	129,413	0.012
330974	C	R	WOOD COUNTY TEL CO		12,846,477	29,139	440.87	1,407,628	0.125
331155	C	R	TELEPHONE USA OF WI	CenturyTel, Inc.	28,476,370	55,012	517.64	5,620,073	0.500
331159	C	R	CENTURYTEL-CENTRL WI	CenturyTel, Inc.	26,448,957	67,253	393.28	1,168,444	0.104
335220	C	N	WISCONSIN BELL	Southwestern Bell	387,516,017	1,848,578	209.63	0	0.000
			WYOMING TOTAL		130,511,585	289,052	451.52	11,886,977	1.058
511595	C	R	UTC OF THE WEST-WY	United Telephone System Inc.	2,932,602	6,621	442.92	328,665	0.029
512251	C	R	RANGE TEL COOP - WY	Range Tel. Coop. Inc.	11,222,287	19,097	587.65	2,953,701	0.263
512289	C	R	CHUGWATER TEL CO		137,677	250	550.71	31,741	0.003
512290	C	R	ALL WEST COMM.-WY		184,345	344	535.89	39,852	0.004
512291	C	R	DUBOIS TEL EXCHANGE	Range Tel. Coop. Inc.	2,163,744	2,320	932.65	959,131	0.085
512295	C	R	SILVER STAR TEL-WY	Silver Star Tel. Co.	2,435,187	3,176	766.75	917,843	0.082
512296	C	R	TRI COUNTY TEL ASSN	Tri County Tel. Assn. Inc.	7,403,677	6,384	1,159.72	3,726,474	0.332
512297	C	R	UNION TELEPHONE CO		4,604,342	7,087	649.69	1,425,893	0.127
512299	C	R	CENTURYTEL OF WY.	CenturyTel, Inc.	2,135,526	5,758	370.88	16,202	0.001
515108	C	N	QWEST CORP-WY	Qwest Communications International, Inc.	97,292,200	238,015	408.76	1,487,475	0.132
			GRAND TOTAL		45,755,745,534	165,977,717	275.67	1,123,536,366	100.000
			Number of Study Areas:	1,435		Number of Reporting Areas:	1,460		

Source: National Exchange Carrier Association, *Universal Service Fund 2005 Submission of 2004 Study Results* (October 1, 2005)

Table 3.32
ILEC High-Cost Loop Support Data
Percentage Changes from 2003 to 2004 by Study Area

Study Area Code	Type	Study Area Name	Unseparated NTS Revenue Requirement	Number of Loops	Unseparated NTS Revenue Requirement per Loop	High Cost Loop Support Payment Projections in Later Year*
		ALABAMA TOTAL	1.74	-3.03	4.91	4.30
250282	C	BLOUNTSVILLE TEL. CO., INC.	-17.33	0.21	-17.50	-39.76
250283	A	BRINDLEE MOUNTAIN TEL. CO.	23.25	-2.23	26.06	0.00
250284	C	BUTLER TEL. CO., INC.	2.87	-3.83	6.98	9.87
250285	A	CASTLEBERRY TEL. CO., INC.	4.96	-3.68	8.98	31.84
250286	C	NATIONAL TEL. CO. OF AL	13.16	-2.72	16.33	29.46
250290	C	FARMERS TELECOMMUNICATIONS COOPERATIVE, INC.	1.65	-4.76	6.73	10.55
250295	C	GRACEBA TOTAL COMM.	4.31	-1.60	6.00	7.02
250298	C	GULF TEL. CO.-AL	16.68	-5.58	23.58	INFINITE
250299	C	HAYNEVILLE TEL. CO., INC.	9.28	-1.51	10.96	20.76
250300	C	HOPPER TELECOMMUNICATIONS CO., INC.	9.80	-2.64	12.77	14.16
250301	A	FRONTIER COMMUNICATIONS OF LAMAR COUNTY, LLC	5.22	-5.01	10.78	50.00
250302	C	ALLTEL ALABAMA	1.68	0.34	1.33	-9.81
250304	C	MILLRY TEL. CO., INC.	-3.96	-2.94	-1.05	-19.80
250305	C	MON-CRE TEL. COOP. INC.	-3.68	-4.16	0.51	-6.08
250306	C	FRONTIER COMMUNICATIONS OF ALABAMA, LLC	-3.68	-1.85	-1.86	-23.11
250307	C	MOUNDVILLE TEL. CO.	-1.07	-7.90	7.41	2.24
250308	C	NEW HOPE TEL. COOP., INC.-AL	-6.20	-2.37	-3.93	-15.55
250311	A	OAKMAN TEL. CO., INC.	1.69	-4.36	6.33	8.83
250312	A	OTELCO TELEPHONE LLC	1.98	-2.03	4.09	0.00
250314	C	PEOPLES TEL. CO.	7.46	-1.62	9.22	17.66
250315	C	PINE BELT TEL. CO.	21.80	0.11	21.67	43.91
250316	C	RAGLAND TEL. CO.	7.75	-1.13	8.98	10.45
250317	C	ROANOKE TEL. CO., INC.	10.16	-0.99	11.26	39.26
250318	C	FRONTIER COMMUNICATIONS OF THE SOUTH, LLC	17.35	-0.80	18.30	185.08
250322	A	UNION SPRINGS TEL. CO.	10.99	1.32	9.54	47.59
255181	C	SOUTH CENTRAL BELL-AL	1.11	-3.27	4.52	0.00
259788	C	CENTURYTEL OF ALABAMA, LLC (SOUTHERN)	-0.16	-2.56	2.46	-4.39
259789	C	CENTURYTEL OF ALABAMA, LLC (NORTHERN)	1.69	-0.36	2.06	-4.37
		ALASKA TOTAL	-1.43	-6.56	5.49	-2.18
613000	C	ACS OF ANCHORAGE, INC.	-2.65	-9.96	8.11	0.00
613001	C	ARCTIC SLOPE TEL. ASSOCIATION COOP.INC.	2.11	-4.14	6.51	3.66
613001A	C	ARCTIC SLOPE TEL. ASSOCIATION COOP.INC.	-16.23	0.85	-16.94	-95.19
613002	C	BETTLES TELEPHONE CO. INC.	-2.50	4.48	-6.67	-20.31
613003	C	BRISTOL BAY TELEPHONE COOP. INC.	-4.85	-3.61	-1.29	-9.86
613004	C	BUSH-TELL INC.	0.77	5.66	-4.63	-6.31
613005	A	CIRCLE UTILITIES	19.86	4.08	15.16	42.52
613006	C	COPPER VALLEY TEL. COOP. INC.	5.12	-4.39	9.94	6.99
613007	C	CORDOVA TELEPHONE COOPERATIVE, INC.	-4.50	-3.22	-1.33	-13.09
613008	C	ACS OF FAIRBANKS, INC.	-5.26	-7.34	2.24	-15.17
613010	C	ACS - NORTHLAND GLACIER STATE	-3.33	-4.72	1.46	-6.52
613011	C	INTERIOR TELEPHONE COMPANY INC.	2.31	4.03	-1.66	-0.96
613011A	C	INTERIOR TELEPHONE COMPANY INC.	-3.08	3.68	-6.53	-20.53
613012	C	ACS - ALASKA JUNEAU	-6.25	-9.51	3.60	0.00
613013	C	KETCHIKAN PUBLIC UTILITIES	5.56	-3.15	9.00	15.07
613015	C	MATANUSKA TELEPHONE ASSOC., INC.	1.05	-3.04	4.22	0.96
613016	C	MUKLUK TEL. COMPANY, INC.	-0.48	-3.70	3.35	-1.03
613016A	C	MUKLUK TEL. COMPANY, INC.	-15.46	-3.33	-12.55	0.00
613017	C	ALASKA TELEPHONE COMPANY	6.47	-3.48	10.30	15.18
613017A	C	ALASKA TELEPHONE COMPANY	3.33	-2.16	5.61	0.00
613018	C	NUSHAGAK ELECTRIC & TELEPHONE COOP., INC.	0.08	0.87	-0.79	-4.69
613019	C	OTZ TELEPHONE COOPERATIVE, INC.	4.23	-8.03	13.33	17.53
613020	C	ACS - NORTHLAND SITKA	-2.43	-3.20	0.80	-10.45
613022	C	ACS - ALASKA GREATLAND	4.83	-5.04	10.40	0.00
613023	C	UNITED UTILITIES INC.	-6.88	0.22	-7.08	-25.36
613023A	C	UNITED UTILITIES INC.	2.61	-11.05	15.35	784.27
613025	C	YUKON TELEPHONE COMPANY, INC.	18.68	2.37	15.94	37.87
613026	A	NORTH COUNTRY TELEPHONE COMPANY	19.51	9.57	9.06	31.56
613028	C	SUMMIT TEL & TEL CO OF ALASKA	0.84	4.00	-3.04	-0.33
		AMERICAN SAMOA TOTAL	-6.46	1.06	-7.44	-51.22
673900	C	AMERICAN SAMOA TELECOMMUNICATIONS AUTHORITY	-6.46	1.06	-7.44	-51.22
		ARIZONA TOTAL	-3.62	-6.12	2.66	14.29
452169	C	SAN CARLOS APACHE TELECOMM. UTILITY, INC.	0.75	1.03	-0.27	-1.64
452171	C	ARIZONA TEL. CO.	-2.30	-7.04	5.11	-0.26
452172	C	CITIZENS UTIL RURAL CO INC DBA FRONTIER	7.12	-0.94	8.14	47.38
452173	C	TOHONO O'ODHAM UTILITY AUTHORITY	28.54	-1.09	29.96	55.79
452174	C	SOUTHWESTERN TEL. CO.	-6.27	-8.06	1.95	-13.85
452175	C	CENTURYTEL OF SOUTHWEST, INC.-AZ	4.58	1.47	3.07	1.79
452176	C	VALLEY TELEPHONE COOPERATIVE INC-AZ	8.75	-0.77	9.59	11.12
452179	C	GILA RIVER TELECOMMUNICATIONS, INC.	2.49	-7.60	10.92	6.53
452191	C	ACCIPITER COMMUNICATIONS, INC.	20.95	4.19	16.09	21.89
452200	C	FORT MOJAVE TELECOMMUNICATIONS, INC.	13.04	10.35	2.44	11.02
452226	C	MIDVALE TELEPHONE EXCHANGE, INC.-ARIZONA	37.62	21.19	13.56	43.10
452302	C	VERIZON CALIFORNIA INC. - AZ	41.25	-1.49	43.39	206.94
453334	C	TABLE TOP TELEPHONE COMPANY, INC.	3.56	-1.44	5.08	4.31
454426	C	CITIZENS TEL CO-WHITE MT DBA FRONTIER COMM	10.37	-3.27	14.10	31.29
454449	C	NAVAJO COMM CO INC DBA FRONTIER NAVAJO COM-AZ	10.90	2.05	8.68	19.27

Table 3.32
ILEC High-Cost Loop Support Data
Percentage Changes from 2003 to 2004 by Study Area

Study Area Code	Type	Study Area Name	Unseparated NTS Revenue Requirement	Number of Loops	Unseparated NTS Revenue Requirement per Loop	High Cost Loop Support Payment Projections in Later Year*
		ARIZONA (CONT.)				
455101	C	QWEST CORPORATION - AZ	-5.30	-6.53	1.31	-68.81
457991	C	SADDLEBACK COMMUNICATIONS COMPANY	18.87	4.16	14.12	20.80
457991A	C	SADDLEBACK COMMUNICATIONS COMPANY	-7.31	0.00	-7.31	-56.18
		ARKANSAS TOTAL	-0.49	-3.05	2.64	-6.46
401142	C	CENTURYTEL OF NW ARKANSAS, LLC - RUSSELLVILLE	-0.88	-1.48	0.62	-12.96
401143	C	CENTURYTEL OF NW ARKANSAS, LLC-SILOAM SPRINGS	-1.21	-2.76	1.59	-10.11
401144	C	CENTURYTEL OF CENTRAL ARKANSAS, LLC	-4.61	-3.79	-0.86	-11.48
401144A	C	CENTURYTEL OF CENTRAL ARKANSAS, LLC	-8.13	-7.90	-0.25	0.00
401691	C	ALLTEL ARKANSAS, INC.	-2.57	-2.06	-0.52	-45.80
401692	C	ARKANSAS TELEPHONE COMPANY	-9.42	-0.71	-8.76	0.00
401697	C	CENTRAL ARKANSAS TEL. COOP INC.	-4.48	-1.71	-2.82	-11.14
401698	C	CLEVELAND CTY TEL. CO.	-0.31	-1.46	1.17	-7.36
401699	C	DECATUR TELEPHONE CO INC- ARKANSAS	-0.65	-3.72	3.19	-18.00
401702	C	SOUTH ARKANSAS TEL. CO.,INC.	17.55	-3.43	21.73	37.38
401704	C	LAVACA TELEPHONE-AR	5.60	-6.38	12.80	259.91
401705	C	CENTURYTEL OF ARKANSAS, INC.	0.82	-2.55	3.46	0.16
401709	C	MADISON COUNTY TEL. CO. INC.	9.27	1.46	7.70	22.98
401710	A	MAGAZINE TELEPHONE COMPANY	6.16	-1.47	7.74	18.97
401711	C	CENTURYTEL OF MOUNTAIN HOME, INC.	-1.42	-0.92	-0.51	-9.16
401712	A	MOUNTAIN VIEW TELEPHONE COMPANY	6.20	-0.69	6.93	19.13
401713	C	NORTHERN ARKANSAS TEL. CO.,INC.	-4.95	-1.03	-3.96	-11.51
401718	C	PRAIRIE GROVE TELEPHONE COMPANY	4.12	-0.78	4.94	5.21
401720	C	CENTURYTEL OF REDFIELD, INC.	2.19	0.10	2.09	-0.27
401721	C	RICE BELT TEL. CO.,INC.	2.00	-1.63	3.69	1.13
401722	A	E. RITTER TELEPHONE COMPANY	1.30	-7.01	8.94	18.41
401724	C	SOUTHWEST ARKANSAS TEL. COOP. INC.	5.67	1.19	4.43	5.82
401726	C	TRI-COUNTY TEL. CO. INC.-AR	5.25	2.70	2.49	3.59
401727	C	CENTURYTEL OF SOUTH ARKANSAS, INC.	1.44	-1.57	3.06	0.58
401729	C	WALNUT HILL TELEPHONE COMPANY	15.69	-0.28	16.00	22.37
401733	C	YELCOT TEL. CO.,INC.	3.34	-6.58	10.62	20.93
401734	C	ARKWEST COMMUNICATIONS, INC. (YELL COUNTY)	10.65	2.28	8.19	17.31
403031	C	SCOTT COUNTY TELEPHONE COMPANY	-9.60	4.10	-13.16	-15.00
405211	C	SOUTHWESTERN BELL-ARKANSAS	-0.29	-3.54	3.37	-16.21
		CALIFORNIA TOTAL	-1.16	-2.79	1.67	13.02
542301	C	CALAVERAS TELEPHONE COMPANY	10.36	-2.58	13.29	18.97
542302	C	VERIZON CALIFORNIA INC.-CA (CONTEL)	-4.07	-0.21	-3.86	0.00
542308	C	CITIZENS TEL CO OF CA INC. DBA FRONTIER COMM	14.77	0.49	14.22	51.16
542311	C	CAL-ORE TELEPHONE CO.	9.54	0.00	9.54	12.37
542313	C	DUCOR TELEPHONE COMPANY	1.32	0.40	0.91	0.18
542315	C	GLOBAL VALLEY NETWORKS	12.82	3.20	9.32	0.00
542318	C	FORESTHILL TELEPHONE COMPANY	14.04	-0.03	14.08	41.80
542319	C	VERIZON CALIFORNIA INC.-CA (GTE)	-5.99	-2.27	-3.80	0.00
542321	C	HAPPY VALLEY TELEPHONE COMPANY	-4.94	-1.26	-3.72	-19.73
542322	C	HORNITOS TELEPHONE COMPANY	-1.54	-0.76	-0.79	-7.20
542323	C	WINTERHAVEN TELEPHONE COMPANY	3.55	-8.64	13.35	17.99
542324	C	KERMAN TELEPHONE COMPANY	10.57	1.64	8.78	14.41
542332	C	THE PONDEROSA TELEPHONE COMPANY	4.80	0.05	4.75	5.02
542334	C	SUREWEST TELEPHONE	-2.47	-3.85	1.44	-19.75
542338	C	SIERRA TELEPHONE COMPANY, INC.	4.36	1.01	3.32	3.31
542339	C	THE SISKIYOU TELEPHONE CO.	-5.07	0.75	-5.78	-12.19
542343	C	VOLCANO TELEPHONE COMPANY	0.85	1.23	-0.38	-3.63
542344	C	VERIZON WEST COAST INC.-CA	31.12	-0.80	32.18	0.00
542346	C	PINNACLES TELEPHONE COMPANY	18.87	-0.35	19.28	22.49
543402	C	CITIZENS TEL CO OF GOLDEN ST DBA FRONTIER COM	4.58	0.49	4.07	3.86
544342	C	CITIZENS TEL CO OF TUOLUMNE DBA FRONTIER COMM	-0.97	-0.01	-0.95	-11.34
545170	C	PACIFIC BELL	0.02	-3.01	3.12	0.00
		COLORADO TOTAL	-4.88	-3.70	-1.23	-7.81
461835	C	SUNFLOWER TELEPHONE CO.,INC. - CO	-10.60	-3.45	-7.40	-15.87
462178	C	AGATE MUTUAL TELEPHONE COOPERATIVE ASSOC.	25.61	-6.29	34.04	34.20
462181	C	BIJOU TEL COOPERATIVE ASSOC. INC	-2.61	-1.11	-1.52	-7.15
462182	C	BLANCA TELEPHONE CO.	1.57	2.03	-0.46	-0.72
462184	C	DELTA COUNTY TELE-COMM INC.	-1.47	-2.94	1.51	-12.81
462185	C	CENTURYTEL OF EAGLE, INC.	0.03	-2.06	2.13	-2.87
462186	C	EASTERN SLOPE RURAL TEL ASSN INC	12.60	-1.09	13.85	24.65
462187	C	THE EL PASO COUNTY TELEPHONE COMPANY	0.91	-3.08	4.11	-0.83
462188	C	FARMERS TEL CO, INC. - COLORADO	5.76	3.35	2.33	4.98
462190	C	HAXTUN TELEPHONE COMPANY	-2.47	-3.87	1.46	-4.74
462192	C	BIG SANDY TELECOM, INC.	0.05	-2.64	2.77	-1.71
462193	C	NUCLA-NATURITA TEL. CO.	12.01	1.04	10.86	31.97
462194	C	NUNN TEL. COMPANY	20.83	4.58	15.54	26.22
462195	C	SOUTH PARK TELEPHONE COMPANY	-4.02	4.48	-8.13	-5.48
462196	C	PEETZ COOP. TEL. CO.	-1.69	6.28	-7.50	-15.38
462197	C	PHILLIPS COUNTY TEL. CO.	4.25	-4.68	9.37	12.09
462198	A	PINE DRIVE TEL. CO.	7.15	0.21	6.92	20.28
462199	C	PLAINS COOPERATIVE TEL. ASSOC. INC.	-0.36	-1.74	1.40	-1.59
462201	C	RICO TEL. CO.	-3.84	-6.93	3.32	0.00

Table 3.32
ILEC High-Cost Loop Support Data
Percentage Changes from 2003 to 2004 by Study Area

Study Area Code	Type	Study Area Name	Unseparated NTS Revenue Requirement	Number of Loops	Unseparated NTS Revenue Requirement per Loop	High Cost Loop Support Payment Projections in Later Year*
		COLORADO (CONT.)				
462202	C	ROGGEN TELEPHONE COOPERATIVE CO.	-8.65	0.34	-8.96	-15.27
462203	C	THE RYE TELEPHONE CO. INC.	5.80	1.20	4.55	5.89
462204	C	COLUMBINE ACQ CORP DBA COLUMBINE TELECOM CO	1.99	-0.78	2.78	0.98
462206	A	STONEHAM COOPERATIVE TEL. CO.	6.48	-3.70	10.58	18.99
462207	C	STRASBURG TEL. CO.	3.62	-0.15	3.78	2.48
462208	C	CENTURYTEL OF COLORADO, INC.	0.00	2.03	-1.99	-7.36
462209	C	WIGGINS TEL. ASSOC.	-9.46	1.10	-10.44	-38.35
462210	A	WILLARD TEL. CO.	5.77	-4.41	10.65	18.18
465102	C	QWEST CORPORATION - CO	-5.49	-3.81	-1.74	-100.00
		CONNECTICUT TOTAL	-5.71	-4.25	-1.52	0.00
132454	A	THE WOODBURY TEL. CO.	-8.01	-3.50	-4.67	0.00
135200	C	SOUTHERN NEW ENGLAND TEL.	-5.68	-4.26	-1.48	0.00
		DELAWARE TOTAL	-0.28	-3.20	3.02	0.00
565010	C	VERIZON DELAWARE INC.	-0.28	-3.20	3.02	0.00
		DISTRICT OF COLUMBIA TOTAL	-8.46	-4.93	-3.71	0.00
575020	C	VERIZON WASHINGTON, DC INC.	-8.46	-4.93	-3.72	0.00
		FLORIDA TOTAL	3.72	-3.75	7.76	17.84
210291	C	GTC, INC.	10.00	-2.94	13.34	36.72
210318	C	FRONTIER COMM. OF THE SOUTH-FL	25.87	-2.13	28.61	340.40
210328	C	VERIZON FLORIDA INC.	7.01	-3.66	11.08	INFINITE
210329	C	GTC, INC.	12.90	-2.41	15.70	156.96
210330	C	SMART CITY TELECOMMUNICATIONS LLC DBA SM.CITY	-6.86	-5.71	-1.22	-13.01
210331	C	ITS TELECOMMUNICATIONS SYSTEMS, INC.	1.76	0.38	1.37	-4.59
210335	C	NORTHEAST FLORIDA TEL. CO., INC.	7.66	0.07	7.58	16.60
210336	C	ALLTEL FLORIDA, INC.	5.32	-0.73	6.10	0.00
210338	C	QUINCY TEL. CO.-FL DIV.	-6.37	-1.32	-5.11	-41.63
210339	C	GTC, INC.	1.21	-2.56	3.87	0.24
210341	C	SPRINT-FLORIDA, INCORPORATED	0.48	-5.04	5.81	0.00
215191	C	SOUTHERN BELL-FL	3.44	-3.42	7.10	0.00
		GEORGIA TOTAL	3.74	-3.96	8.02	10.72
220324	A	VALLEY TELEPHONE CO., LLC	15.58	-5.18	21.89	0.00
220338	C	QUINCY TEL. CO.-GA DIV.	10.92	0.00	10.92	37.19
220344	C	ALMA TEL. CO., INC.	-23.17	0.08	-23.22	-74.48
220346	C	BLUE RIDGE TEL. CO.	-0.80	-0.54	-0.26	-12.27
220347	C	BRANTLEY TEL. CO., INC.	2.18	-1.51	3.75	1.25
220348	C	BULLOCH CNTY. RURAL TEL. COOP., INC.	3.74	-1.07	4.86	5.87
220351	C	CAMDEN TEL. & TEL. CO., INC.-GA	4.56	-7.54	13.09	INFINITE
220354	C	CHICKAMAUGA TEL. CORP.	5.37	-1.18	6.63	0.00
220355	C	CITIZENS TEL. CO., INC.-GA	-4.16	-1.65	-2.55	-20.88
220356	C	COASTAL UTILITIES, INC.	7.92	-2.95	11.20	45.30
220357	C	ALLTEL GEORGIA, INC.	1.53	0.05	1.48	-9.00
220358	C	DARIEN TEL. CO., INC.	7.77	-2.53	10.57	14.75
220360	C	ELLIJAY TEL. CO.	2.79	0.07	2.72	0.61
220362	C	FRONTIER COMMUNICATIONS OF FAIRMOUNT, LLC	16.54	-1.85	18.74	35.91
220364	A	GEORGIA TEL. CORP.	17.15	-5.09	23.44	INFINITE
220365	C	GLENWOOD TEL. CO.	27.24	17.79	8.02	35.55
220368	C	HART TEL. CO.	4.22	-2.39	6.78	19.85
220369	C	COMSOUTH TELECOMMUNICATIONS, INC.	17.62	-2.10	20.14	52.32
220371	C	INTERSTATE TEL. CO.	-19.13	-2.37	-17.17	0.00
220375	A	NELSON-BALL GROUND TEL. CO.	28.74	-6.73	38.03	INFINITE
220376	C	PEMBROKE TEL. CO., INC.	-5.97	1.22	-7.10	-18.94
220377	C	PINELAND TEL. COOP.	2.05	-1.55	3.66	0.14
220378	C	PLANTERS RURAL TEL. COOP., INC.	31.13	-0.11	31.27	86.72
220379	C	PLANT TEL. CO.	-1.59	-3.16	1.63	-7.06
220380	A	PROGRESSIVE RURAL TEL. COOP., INC.	6.38	-0.64	7.06	20.17
220381	C	PUBLIC SERVICE TEL. CO.	3.25	-2.05	5.42	3.91
220382	C	RINGGOLD TEL. CO.	-2.78	-3.38	0.61	-14.67
220386	C	STANDARD TEL. CO.	-9.05	-0.51	-8.58	-43.58
220387	A	FRONTIER COMMUNICATIONS OF GEORGIA, LLC	-19.28	-15.33	-4.67	0.00
220389	A	TRENTON TEL. CO.	30.85	-1.07	32.26	INFINITE
220392	C	WAVERLY HALL TELEPHONE, LLC	4.15	0.00	4.15	3.93
220394	C	WILKES TEL. & ELECTRIC CO.	-0.54	-1.30	0.77	-32.48
220395	A	ACCUCOMM TELECOMMUNICATIONS, INC.	10.04	-6.62	17.85	449.75
223036	C	GEORGIA ALLTEL TELECOM	-0.90	-0.83	-0.07	-100.00
223037	C	ALLTEL GEORGIA COMMUNICATIONS CORP.	-0.69	-2.32	1.67	-100.00
225192	C	SOUTHERN BELL-GA	4.72	-4.35	9.48	119.17
		GUAM TOTAL	0.81	-0.32	1.13	-10.06
663800	C	GTA TELECOM, LLC (GUAM TELEPHONE AUTHORITY)	0.81	-0.32	1.13	-10.06
		HAWAII TOTAL	7.02	-3.22	10.58	67.17
623021	C	SANDWICH ISLES COMMUNICATIONS, INC.	64.97	14.64	43.90	67.17
623100	C	HAWAIIAN TELCOM, INC. (VERIZON HAWAII)	4.12	-3.25	7.61	0.00

Table 3.32
ILEC High-Cost Loop Support Data
Percentage Changes from 2003 to 2004 by Study Area

Study Area Code	Type	Study Area Name	Unseparated NTS Revenue Requirement	Number of Loops	Unseparated NTS Revenue Requirement per Loop	High Cost Loop Support Payment Projections in Later Year*
		IDAHO TOTAL	-6.18	-1.58	-4.68	-7.69
472213	C	ALBION TEL. CO. D/B/A ATC COMMUNICATIONS	-1.96	-0.83	-1.14	-6.50
472215	C	CAMBRIDGE TEL. CO.,INC.-ID	2.96	1.43	1.50	-0.97
472218	C	CUSTER TEL. COOPERATIVE INC.	20.82	0.99	19.64	27.40
472220	C	FILER MUTUAL TELEPHONE COMPANY - ID	11.79	2.07	9.51	24.25
472221	C	FARMERS MUTUAL TEL CO LTD. - ID	1.75	-0.49	2.25	0.00
472222	C	FREMONT TELCOM CO.	-0.34	-3.78	3.58	-0.83
472223	C	CENTURYTEL OF THE GEM STATE, INC.-ID	11.74	0.55	11.12	17.66
472225	C	CENTURYTEL OF IDAHO, INC.	-5.79	0.10	-5.88	-14.04
472226	C	MIDVALE TEL. EXCH. INC.	-1.28	-0.09	-1.19	-3.67
472227	A	MUD LAKE TELEPHONE COOPERATIVE ASSN. INC.	6.24	-2.73	9.22	19.56
472230	C	POTLATCH TELEPHONE COMPANY INC.	5.70	-10.45	18.03	58.23
472231	C	PROJECT MUTUAL TEL. COOP. ASSN.	2.67	-1.46	4.19	2.39
472232	C	DIRECT COMMUNICATIONS ROCKLAND, INC.	18.76	-0.96	19.92	28.25
472233	C	RURAL TELEPHONE COMPANY - ID	16.47	8.47	7.37	17.56
472295	C	SILVER STAR TEL. CO. INC.-ID	0.95	0.99	-0.04	-0.82
472416	C	VERIZON NORTHWEST INC.-ID	-3.61	-0.34	-3.27	-59.22
472423	C	INLAND TELEPHONE COMPANY - ID	7.02	3.98	2.92	6.30
474427	C	CITIZENS TEL CO OF ID DBA FRONTIER COMM OF ID	4.76	0.86	3.87	4.01
475103	C	QWEST CORPORATION - ID	-10.53	-2.02	-8.68	0.00
475162	C	QWEST CORPORATION - IDAHO	-11.65	-2.21	-9.66	0.00
		ILLINOIS TOTAL	-2.19	-4.38	2.28	21.00
340976	A	ADAMS TEL. COOP.	5.45	-3.56	9.35	19.14
340978	C	ALHAMBRA-GRANTFORK TEL. CO.	10.39	-0.33	10.75	33.12
340983	A	CAMBRIDGE TEL. CO.-IL	3.07	-3.49	6.81	14.58
340984	C	CASS TELEPHONE COMPANY	0.23	-3.53	3.90	-0.39
340990	A	CLARKSVILLE MUTUAL TEL. CO.	103.43	109.30	-2.81	66.24
340993	A	CROSSVILLE TEL. CO.	-1.32	-7.63	6.83	7.49
340998	A	FRONTIER COMM. OF DEPUE, INC.	-2.89	-7.78	5.30	0.81
341003	C	EGYPTIAN TEL. COOP. ASSN.	-2.85	-2.41	-0.45	-7.93
341004	C	EL PASO TEL. CO.	-1.64	-0.67	-0.97	-94.35
341009	C	C-R TEL. CO.	-0.13	-1.80	1.70	-3.12
341011	C	FRONTIER COMM. OF LAKESIDE, INC.	1.11	-3.52	4.80	0.00
341012	C	FLAT ROCK TEL. COOP., INC.	2.63	-0.37	3.01	-2.03
341015	C	VERIZON NORTH INC. - IL	-4.01	-4.07	0.07	0.00
341016	A	GENESEO TEL. CO.	22.01	-3.68	26.67	0.00
341017	A	GLASFORD TEL. CO.	9.25	-3.21	12.88	95.11
341020	C	GRAFTON TEL. CO.	-8.00	1.05	-8.95	-21.99
341021	A	THE GRANDVIEW MUTUAL TEL. CO.	12.50	2.02	10.27	25.32
341023	C	GRIDLEY TEL. CO.	42.50	-2.15	45.63	INFINITE
341024	A	HAMILTON COUNTY TELEPHONE CO-OP	6.77	-2.02	8.97	20.04
341025	C	SHAWNEE TEL. CO.	0.55	-1.29	1.86	-7.16
341026	C	HARRISONVILLE TEL. CO.	6.62	-0.56	7.22	17.87
341029	A	HENRY COUNTY TEL. CO.	2.96	-2.10	5.17	6.48
341032	C	HOME TEL. CO.-ST. JACOB	12.66	0.19	12.44	14.99
341036	C	VERIZON NORTH INC.-IL (CONTEL)	-2.33	-3.91	1.64	0.00
341037	C	ILLINOIS CONS. TEL. CO.	9.35	-4.39	14.38	68.26
341038	C	FRONTIER COMM. OF ILLINOIS, INC.	7.88	-3.83	12.18	0.00
341041	A	KINSMAN MUTUAL TEL. CO.	-2.01	-11.58	10.83	10.09
341043	C	LA HARPE TEL. CO.	15.02	-3.71	19.45	25.72
341045	C	LEAF RIVER TEL. CO.	7.63	-3.28	11.28	11.26
341046	A	LEONORE MUTUAL TEL. CO.	9.97	0.00	9.97	22.73
341047	C	MCDONOUGH TEL. COOP., INC.	6.75	-3.37	10.47	11.50
341048	C	MCNABB TEL. CO.	11.14	0.00	11.14	170.10
341049	C	MADISON TEL. CO.	-14.48	4.24	-17.95	-21.45
341049A	C	MADISON TEL. CO.	-7.33	-2.99	-4.48	-25.80
341050	A	MARSEILLES TEL. CO. OF MARS.	22.23	-4.45	27.93	0.00
341053	A	METAMORA TEL. CO.	25.73	0.45	25.17	INFINITE
341054	A	MID CENTURY TEL. COOP., INC.	7.06	-1.72	8.94	20.13
341055	C	FRONTIER COMM.-MIDLAND, INC.	5.18	-4.08	9.66	0.00
341057	C	GALLATIN RIVER COMMUNICATIONS L.L.C.	-5.54	-7.27	1.87	0.00
341058	C	MONTROSE MUTUAL TEL. CO.	0.88	-1.82	2.75	-100.00
341060	C	MOULTRIE INDEPENDENT TEL. CO.	22.75	-1.60	24.75	INFINITE
341061	C	FRONTIER COMM. OF MT. PULASKI, INC.	24.93	-4.64	31.01	0.00
341062	A	NEW WINDSOR TEL. CO.	4.55	-1.39	6.03	10.69
341065	C	ODIN TEL. EXCHANGE, INC.	-2.98	-3.41	0.45	-8.86
341065A	C	ODIN TEL. EXCHANGE, INC.	-9.85	-3.55	-6.53	-94.63
341066	C	ONEIDA TEL. EXCHANGE	8.48	-2.20	10.91	INFINITE
341067	C	FRONTIER COMM. OF ORION, INC.	25.82	-3.19	29.96	0.00
341073	C	FRONTIER COMM.-PRAIRIE, INC.	0.75	-3.65	4.56	0.00
341075	A	REYNOLDS TEL. CO.	4.47	-3.29	8.02	18.62
341079	C	FRONTIER COMM.-SCHUYLER, INC.	2.33	-2.26	4.69	0.00
341086	A	TONICA TEL. CO.	5.73	-1.74	7.60	18.46
341087	A	VIOLA HOME TEL. CO.	0.75	-4.75	5.77	6.76
341088	C	WABASH TEL. COOP., INC.	26.97	-2.80	30.63	79.57
341091	C	WOODHULL COMMUNITY TEL. CO.	-1.15	-3.07	1.98	-9.09
341092	A	STELLE TEL. CO.	10.35	0.00	10.35	23.10
341093	C	YATES CITY TEL. CO.	-0.42	-5.11	4.94	0.41
341183	C	CITIZENS TEL CO OF IL DBA FRONTIER COMM OF IL	0.60	-4.02	4.81	0.00

Table 3.32
ILEC High-Cost Loop Support Data
Percentage Changes from 2003 to 2004 by Study Area

Study Area Code	Type	Study Area Name	Unseparated NTS Revenue Requirement	Number of Loops	Unseparated NTS Revenue Requirement per Loop	High Cost Loop Support Payment Projections in Later Year*
		ILLINOIS (CONT.)				
343035	C	VERIZON SOUTH INC.-IL (ALLTEL)	2.89	-3.98	7.16	0.00
345070	C	ILLINOIS BELL TEL. CO.	-2.70	-4.44	1.81	0.00
		INDIANA TOTAL	-2.13	-3.54	1.46	30.43
320742	C	BLOOMINGDALE HOME TEL. CO., INC.	-2.60	-1.85	-0.76	-6.29
320744	A	CAMDEN TEL. CO., INC.-IN	0.42	-6.95	7.91	13.47
320747	C	CENTURYTEL OF CENTRAL INDIANA, INC.	-2.85	-0.88	-1.99	-11.18
320750	A	FRONTIER COMM. OF INDIANA, INC.	28.70	-9.54	42.27	INFINITE
320751	A	CITIZENS TEL. CORP.-WARREN	9.00	-2.73	12.06	77.95
320753	C	CLAY CTY. RURAL TEL. COOP., INC. D/B/A CCRTC	5.92	-1.75	7.80	3,031.47
320756	A	CRAIGVILLE TEL. CO., INC.	-5.69	-18.73	16.05	106.03
320759	C	DAVIESS-MARTIN CTY. RURAL TEL. DBA RTC COMM.	23.23	-2.38	26.24	77.86
320771	A	GEETINGSVILLE TEL. CO., INC.	5.38	0.95	4.39	5.73
320772	C	VERIZON NORTH INC.-IN	-1.38	-3.31	2.00	0.00
320775	C	HANCOCK RURAL TEL. CORP. DBA HANCOCK TELECOM	9.33	-1.26	10.72	25.45
320776	C	COMM. CORP. OF INDIANA	5.89	-1.80	7.83	14.78
320777	A	HOME TEL. CO. OF PITTSBORO, INC.	34.82	0.24	34.49	INFINITE
320778	A	HOME TEL. CO., INC.	27.01	-4.56	33.08	INFINITE
320779	C	VERIZON NORTH INC.-IN (CONTEL)	1.07	-2.18	3.32	0.00
320783	C	LIGONIER TEL. CO.	-4.59	-3.21	-1.43	-12.59
320788	C	MERCHANTS & FARMERS TEL. CO.	13.32	-11.50	28.05	INFINITE
320790	A	MONON TEL. CO., INC.	13.25	-6.06	20.56	INFINITE
320792	A	MULBERRY COOP. TEL. CO., INC.	28.90	-3.36	33.39	0.00
320796	A	NEW LISBON TEL. CO., INC.	44.93	41.59	2.36	32.36
320797	C	NEW PARIS TEL., INC.	-3.12	-1.98	-1.17	-20.28
320800	C	NORTHWESTERN INDIANA TEL. CO., INC.	6.40	-1.28	7.78	95.69
320801	C	CENTURYTEL OF ODON, INC.	5.27	3.59	1.62	2.62
320807	C	PERRY-SPENCER RURAL TEL. COOP., INC. DBA PSC	5.37	-9.47	16.40	28.97
320809	A	COMM. CORP. OF SOUTHERN INDIANA	2.43	-3.91	6.61	10.50
320813	C	PULASKI-WHITE RURAL TEL. COOP., INC.	-4.48	-2.11	-2.42	-14.03
320815	C	ROCHESTER TEL. CO., INC.	17.28	-2.77	20.63	381.93
320816	A	S & W TEL. CO., INC.	-5.52	-15.12	11.32	17.69
320818	A	SMITHVILLE TEL. CO., INC.	22.83	-14.23	43.22	INFINITE
320819	C	SOUTHEASTERN INDIANA RURAL TEL. COOP., INC.	29.62	0.30	29.24	84.16
320825	C	SUNMAN TELECOMMUNICATIONS CORPORATION	-1.76	0.21	-1.97	-11.37
320826	A	SWAYZEE TEL. CO., INC.	7.31	-2.39	9.94	44.84
320827	A	SWEETSER RURAL TEL. CO., INC.	19.74	-2.21	22.44	INFINITE
320828	C	FRONTIER COMM. OF THORNTOWN, INC.	10.64	-1.60	12.44	0.00
320829	A	TIPTON TEL. CO., INC.	10.18	-8.79	20.80	0.00
320830	A	TRI-COUNTY TEL. CO., INC.-IN	-10.84	-19.68	11.00	21.84
320832	C	UNITED TEL. CO. OF INDIANA, INC.	-18.89	-4.64	-14.95	0.00
320834	A	WASH. CTY. RURAL TEL. COOP., INC.	14.46	-10.28	27.57	0.00
320837	A	WEST POINT TEL. CO., INC.	4.75	-0.61	5.40	9.41
320839	A	YEOMAN TEL. CO., INC.	4.47	-6.28	11.46	56.75
323034	C	VERIZON NORTH INC.-IN (ALLTEL)	-35.39	-1.71	-34.27	-100.00
325080	C	INDIANA BELL TEL. CO.	-2.23	-3.46	1.28	0.00
		IOWA TOTAL	-1.04	-4.22	3.32	25.76
351096	C	HEARTLAND TELECOMM CO OF IOWA DBA HICKORYTECH	-7.04	-4.33	-2.84	0.00
351097	A	ANDREW TEL. CO., INC.	5.92	-2.85	9.03	19.46
351098	A	ARCADIA TEL. COOP.	6.09	-2.92	9.28	19.50
351101	A	ATKINS TEL. CO.	12.12	6.86	4.92	15.01
351105	C	AYRSHIRE FMRS. MUT. TEL. CO.	95.22	-8.94	114.40	807.60
351106	C	ALPINE COMMUNICATIONS, L.C.	3.22	-3.74	7.23	16.39
351107	A	BALDWIN-NASHVILLE TEL. CO., INC.	5.07	-3.92	9.36	18.83
351108	A	BARNES CITY COOP. TEL. CO.	10.92	1.07	9.75	23.62
351110	C	BERNARD TEL. CO., INC.	-4.89	-5.44	0.59	-7.33
351112	A	BREDA TEL. COOP.	7.87	-0.80	8.74	20.66
351113	A	BROOKLYN MUTUAL TEL. CO.	13.24	-4.40	18.46	1,012.59
351114	A	THE BURT TEL. CO.	5.34	-3.08	8.69	19.19
351115	A	BUTLER-BREMER MUT. TEL. CO.	-1.35	-6.17	5.14	1.88
351118	A	CASCADE COMMUNICATIONS COMPANY	1.06	-6.26	7.81	17.92
351119	A	CASEY MUTUAL TEL. CO.	8.36	0.62	7.69	19.97
351121	A	CENTER JUNCTION TEL. CO., INC.	8.67	-1.32	10.13	21.45
351125	A	CENTRAL SCOTT TEL.	17.19	-7.69	26.96	INFINITE
351126	A	CENTURYTEL OF CHESTER, INC.	6.38	-3.70	10.47	18.99
351127	C	FRONTIER COMMUNICATIONS OF IOWA, INC.	21.48	-4.41	27.09	0.00
351129	C	CITIZENS MUTUAL TELEPHONE COOPERATIVE	20.40	-3.53	24.80	61.09
351130	A	CLARENCE TEL. CO., INC.	0.66	-5.63	6.66	10.92
351132	C	CLEAR LAKE INDP. TEL. CO.	5.71	-9.30	16.55	29.10
351133	A	C-M-L TEL. COOP. ASSN.	6.40	-3.22	9.95	19.43
351134	C	COLO TEL. CO.	-7.26	2.08	-9.14	-23.72
351136	A	COON CREEK TEL. CO.	1.07	-6.06	7.59	12.94
351137	A	COON VALLEY COOP. TEL. ASSN., INC.	4.07	-5.07	9.64	18.00
351139	A	COOP. TEL. CO.	7.77	-0.75	8.58	20.50
351141	A	CORN BELT TEL. CO.	0.58	-4.97	5.84	6.87
351146	A	CUMBERLAND TEL. CO.	2.39	-6.63	9.67	17.27
351147	A	DANVILLE MUT. TEL. CO.	2.44	-5.94	8.90	27.34
351149	A	FARMERS MUTUAL COOPERATIVE TELEPHONE COMPANY	7.18	-2.05	9.43	20.27

Table 3.32
ILEC High-Cost Loop Support Data
Percentage Changes from 2003 to 2004 by Study Area

Study Area Code	Type	Study Area Name	Unseparated NTS Revenue Requirement	Number of Loops	Unseparated NTS Revenue Requirement per Loop	High Cost Loop Support Payment Projections in Later Year*
		IOWA (CONT.)				
351150	A	DIXON TEL. CO.	2.48	-3.27	5.95	8.37
351152	A	DUMONT TEL. CO.	12.79	8.80	3.67	10.12
351153	A	DUNKERTON TEL. COOP., INC.	5.62	0.77	4.81	7.71
351156	C	EAST BUCHANAN TEL. COOP.	3.14	-0.54	3.70	2.67
351157	A	ELLSWORTH COOP. TEL. ASSN.	6.64	-2.18	9.02	19.90
351158	C	MINBURN TELECOMMUNICATIONS, INC.	-3.95	-3.41	-0.56	-19.45
351160	A	FARMERS & BUSINESSMEN'S TEL. CO.	-4.24	-11.25	7.90	8.03
351162	A	FARMERS COOP. TEL. CO.-DYSART	-2.81	-7.83	5.45	1.49
351166	A	FARMERS & MERCHANTS MUTUAL TEL. CO.	2.46	-3.13	5.77	8.61
351167	C	IOWA TELECOMM. SVCS. DBA IOWA TELECOM-NORTH	-4.12	-4.33	0.22	0.00
351168	A	FARMERS MUTUAL COOP TEL CO- HARLAN	4.20	-5.22	9.94	17.81
351169	A	FARMERS MUTUAL COOP. TEL. CO.-MOULTON	-24.65	-34.91	15.77	0.91
351170	C	IOWA TELECOMM. SVCS. DBA IOWA TELECOM-SYSTEMS	-1.73	-6.88	5.53	0.00
351171	A	FARMERS MUTUAL TEL. CO.-JESUP	23.22	-1.85	25.55	INFINITE
351172	A	FARMERS MUTUAL TEL. CO.-NORA SPRINGS	4.56	-2.38	7.11	15.03
351173	A	FARMERS MUTUAL TEL. COOP.-SHELLSBURG	4.38	-1.22	5.66	9.27
351174	A	FARMERS MUTUAL TEL. CO.-STANTON	5.39	-3.23	8.90	19.24
351175	A	FARMERS TEL. CO.-BATAVIA	4.54	-4.02	8.92	18.83
351176	A	FARMERS TEL. CO.-ESSEX	2.91	-1.62	4.61	4.10
351177	A	FARMERS TEL. CO.-RICEVILLE	7.31	-0.98	8.37	20.04
351178	C	IOWA TELECOMM. SVCS. DBA IOWA TELECOM	-2.64	-2.72	0.08	0.00
351179	A	FENTON COOP. TEL. CO.	5.33	-3.66	9.33	19.00
351187	A	PARTNER COMMUNICATIONS COOPERATIVE	-3.47	-9.68	6.87	5.53
351188	A	GOLDFIELD TEL. CO.	5.40	-2.04	7.60	18.03
351189	A	RIVER VALLEY TELECOMMUNICATIONS COOP.	7.04	-0.80	7.91	19.52
351191	A	GRAND MOUND COOP. TEL. ASSN.	18.50	15.84	2.29	10.28
351195	A	GRISWOLD COOP. TEL. CO.	4.33	-3.53	8.15	18.93
351199	A	HAWKEYE TEL. CO.	4.31	-3.97	8.62	18.91
351202	A	HOSPERS TEL. EXCHANGE, INC.	0.97	-4.00	5.17	4.38
351203	A	HUBBARD COOP. TEL. ASSN.	4.51	-1.59	6.20	13.04
351205	A	HUXLEY COMMUNICATIONS COOPERATIVE	3.73	-3.09	7.04	16.69
351206	A	IAMO TEL. CO.-IA	5.11	-4.47	10.03	18.27
351209	A	INTERSTATE 35 TEL. CO. DBA INTERSTATE COMM.	6.25	-1.88	8.29	19.46
351212	A	JEFFERSON TEL. CO.-IA	26.05	-2.80	29.69	0.00
351213	A	JORDAN SOLDIER VALLEY TELEPHONE COMPANY	5.12	-3.83	9.30	18.90
351213A	A	JORDAN SOLDIER VALLEY TELEPHONE COMPANY	7.17	-2.10	9.47	20.26
351214	C	KALONA COOP. TEL. CO.	-2.12	-3.50	1.43	-9.64
351217	A	KEYSTONE FRMS. COOP. TEL. CO.	6.91	-2.09	9.20	20.09
351220	A	LA PORTE CITY TEL. CO.	5.01	-2.55	7.76	22.83
351222	A	LA MOTTE TEL. CO.	-1.01	-5.81	5.10	2.02
351223	A	LAUREL TEL. CO., INC.	5.76	-3.32	9.40	19.24
351225	A	LEHIGH VALLEY COOP. TEL. ASSN.	5.26	-2.78	8.27	19.05
351228	A	LONE ROCK COOP. TEL. CO.	7.18	-2.08	9.46	20.27
351229	C	LOST NATION-ELWOOD TEL. CO.	17.92	-3.62	22.35	39.72
351230	A	NORTHEAST IOWA TEL. CO.	2.30	-2.56	4.99	5.00
351232	A	LYNNVILLE TELEPHONE COMPANY	19.92	16.72	2.74	13.15
351235	A	FARMERS MUTUAL COOPERATIVE TELEPHONE COMPANY	5.26	-1.28	6.63	13.81
351237	A	MARNE & ELK HORN TEL. CO.	30.77	25.68	4.05	29.85
351238	A	MARTELLE COOP. TEL. ASSN.	4.82	-4.35	9.59	18.50
351239	A	MASSENA TEL. CO.	4.59	-4.45	9.46	18.38
351241	A	MECHANICSVILLE TEL. CO.	1.77	-4.50	6.57	11.77
351242	A	MILES COOP. TEL. ASSN.	0.85	-4.04	5.10	3.94
351243	A	MILLER TEL. CO.-IA	6.13	-3.96	10.51	18.71
351245	A	MINBURN TEL. CO.	4.97	-3.40	8.67	19.05
351246	A	MINERVA VALLEY TEL. CO., INC.	7.30	-1.04	8.43	20.17
351247	A	MODERN COOP. TEL. CO.	11.61	2.11	9.31	24.08
351248	A	MONTEZUMA MUTUAL TEL. CO.	4.66	-5.68	10.97	51.06
351250	A	MUTUAL TEL. CO. OF MORNING SUN	1.89	-3.83	5.95	7.78
351251	A	MEDIAPOLIS TEL. CO.	1.84	-2.71	4.67	3.24
351252	A	MUTUAL TEL. CO.	16.40	-1.54	18.22	0.00
351257	A	NORTH ENGLISH COOP. TEL. CO.	4.32	-2.28	6.75	15.80
351259	A	NORTHERN IOWA TEL. CO.	4.81	-4.08	9.27	18.68
351260	A	NORTHWEST IOWA TEL. CO., INC.	1.49	-30.57	46.18	INFINITE
351261	A	NORTHWEST TEL. COOP.	6.19	-2.75	9.19	19.63
351262	A	COMMUNICATIONS 1 NETWORK, INC.	16.14	12.95	2.83	10.04
351262A	A	COMMUNICATIONS 1 NETWORK, INC.	5.47	-3.30	9.06	19.19
351263	A	OGDEN TEL. CO.-IA	8.83	-13.17	25.34	INFINITE
351264	A	OLIN TEL. CO., INC.	2.67	-6.25	9.52	17.53
351265	A	ONSLOW COOP. TEL. ASSN.	1.79	-7.69	10.28	15.41
351266	A	ORAN MUTUAL TEL. CO.	9.62	0.36	9.22	22.25
351269	A	PALO COOP. TEL. ASSN.	-8.35	-18.20	12.04	14.65
351270	A	PALMER MUTUAL TEL. CO.	2.29	-7.01	9.99	16.46
351271	A	PANORA COMMUNICATIONS COOPERATIVE	27.10	3.58	22.71	INFINITE
351273	A	PEOPLES TEL. CO.-IA	3.12	-2.70	5.98	10.35
351274	A	CENTURYTEL OF POSTVILLE, INC.	19.00	-1.08	20.31	INFINITE
351275	A	PRAIRIEBURG TEL. CO., INC.	5.21	-4.35	10.00	18.40
351276	A	PRESTON TEL. CO.	-2.44	-9.46	7.75	9.51
351277	A	RADCLIFFE TEL. CO., INC.	4.02	-4.11	8.48	18.91
351278	A	READLYN TEL. CO.	4.70	-3.81	8.85	30.39

Table 3.32
ILEC High-Cost Loop Support Data
Percentage Changes from 2003 to 2004 by Study Area

Study Area Code	Type	Study Area Name	Unseparated NTS Revenue Requirement	Number of Loops	Unseparated NTS Revenue Requirement per Loop	High Cost Loop Support Payment Projections in Later Year*
		IOWA (CONT.)				
351280	A	RINGSTED TEL. CO.	7.53	-1.00	8.62	20.36
351282	A	ROCKWELL COOP. TEL. ASSN.	7.84	-1.12	9.07	20.78
351283	A	ROYAL TEL. CO.	2.98	-5.63	9.12	18.37
351284	A	RUTHVEN TEL. EXCH. CO.	6.18	0.60	5.55	11.65
351285	A	SAC COUNTY MUTUAL TEL. CO.	4.91	-2.82	7.96	18.88
351291	A	SCHALLER TEL. CO.	7.79	-0.34	8.15	20.11
351292	A	SEARSBORO TEL. CO. (+ 351407 KILLDUFF)	-23.44	-32.22	12.95	-8.84
351293	A	SHARON TEL. CO.	3.79	-2.75	6.73	12.55
351294	A	SCRANTON TEL. CO.	2.29	-6.01	8.83	19.01
351295	C	SHELL ROCK TEL. CO.	4.36	-2.90	7.48	10.96
351297	A	HEART OF IOWA COMMUNICATIONS COOP.	6.86	-1.99	9.03	20.03
351298	A	SOUTH SLOPE COOP. TEL. CO.	35.01	-0.18	35.25	INFINITE
351298A	A	SOUTH SLOPE COOP. TEL. CO.	8.94	-5.03	14.71	147.32
351301	A	SOUTHWEST TEL. EXCH., INC.	-3.23	-12.62	10.75	12.25
351302	A	SPRINGVILLE COOP. TEL. ASSN.	8.72	-3.48	12.64	88.03
351303	A	COOPERATIVE TEL. EXCHANGE	8.34	-0.60	9.00	21.11
351304	A	SWISHER TEL. CO.	6.66	-1.17	7.92	26.22
351305	A	STRATFORD MUTUAL TEL. CO.	-11.07	-17.13	7.30	-0.26
351306	A	SULLY TEL. ASSOC.	22.23	10.27	10.85	97.71
351307	A	SUPERIOR TEL. COOP.	7.20	-2.53	9.98	20.12
351308	A	TEMPLETON TEL. CO.	7.31	-1.26	8.68	20.25
351309	A	TERRIL TELEPHONE COOPERATIVE	7.10	-0.82	7.99	19.63
351310	A	TITONKA TEL. CO.	4.58	-3.04	7.86	18.10
351316	C	UNITED FARMERS TEL. CO.	-17.17	-13.76	-3.96	0.00
351319	A	VAN BUREN TEL. CO., INC.	1.54	-6.95	9.12	18.93
351320	A	VAN HORNE COOP. TEL. CO.	4.38	-1.54	6.02	10.49
351322	A	VENTURA TEL. CO., INC.	-6.95	-14.36	8.66	7.46
351324	A	VILLISCA FARMERS TEL. CO.	2.95	-4.05	7.29	13.92
351326	A	WALNUT TEL. CO.	0.92	-4.85	6.07	8.30
351327	C	WEBB-DICKENS TEL. CORP.	7.26	-3.08	10.67	0.00
351328	A	WEBSTER-CALHOUN COOP. TEL. ASSN.	6.71	-2.40	9.34	19.97
351329	A	WELLMAN COOP. TEL. ASSN.	13.52	-0.14	13.67	138.38
351331	A	WEST IOWA TEL. CO.	3.89	-2.57	6.63	14.59
351332	A	WEST LIBERTY TEL. CO.	18.73	-5.85	26.11	INFINITE
351334	A	WESTERN IOWA TEL. ASSN.	14.42	8.14	5.81	20.08
351335	A	WESTSIDE INDP. TEL. CO.	10.53	1.96	8.41	22.42
351336	A	WILTON TEL. CO.	20.53	-3.55	24.97	INFINITE
351337	A	WINNEBAGO COOP. TEL. ASSN.-IA	4.72	-3.83	8.89	19.04
351342	A	WOOLSTOCK MUT. TEL. ASSN.	6.24	-3.25	9.81	19.38
351343	A	WYOMING MUTUAL TEL. CO.	0.93	-4.26	5.43	5.03
351344	A	PRAIRIE TEL. CO., INC.	7.42	-1.38	8.92	20.41
351346	C	ACE TEL. ASSN.-IA	9.40	0.48	8.87	0.00
351405	A	HILLS TEL. CO., INC.-IA	8.01	-1.10	9.21	20.99
351407	A	KILLDUFF TELEPHONE COMPANY	ORO TEL. CO			
351424	A	MABEL COOP. TEL. CO.-IA	7.18	-1.73	9.06	20.27
351888	C	GRAND RIVER MUT. TEL. CORP.-IA	-1.65	-7.20	5.98	0.00
355141	C	QWEST CORPORATION - IA	-5.56	-4.13	-1.49	0.00
		KANSAS TOTAL	-2.87	-7.00	4.45	4.98
411317	C	UNITED TELEPHONE COMPANY OF EASTERN KANSAS	-2.87	-5.21	2.47	-7.09
411746	C	BLUE VALLEY TELE-COMMUNICATIONS, INC.	-11.43	-1.44	-10.14	-15.25
411756	C	COLUMBUS TELEPHONE COMPANY	-0.63	0.00	-0.63	0.00
411758	C	COUNCIL GROVE TEL. CO.	4.11	-3.63	8.03	5.96
411761	C	CUNNINGHAM TELEPHONE CO. INC.	7.81	-5.00	13.48	13.60
411764	C	ELKHART TELEPHONE COMPANY INC.	7.55	-4.70	12.85	88.37
411777	C	GOLDEN BELT TELEPHONE ASSN. INC.	4.89	-3.73	8.96	6.96
411778	C	GORHAM TELEPHONE COMPANY INC.	30.15	-5.16	37.22	128.23
411780	C	HAVILAND TELEPHONE COMPANY INC.	8.66	-2.95	11.97	11.19
411781	C	H & B COMMUNICATIONS INC.	31.89	1.33	30.16	74.11
411782	C	HOME TELEPHONE COMPANY INC.	5.43	-3.26	8.98	8.48
411785	C	J. B. N. TELEPHONE COMPANY INC.	-2.78	-1.99	-0.81	-6.02
411788	C	KANOKLA TEL. ASSOC. INC.- KS	2.46	-2.86	5.48	2.79
411791	A>C	LA HARPE TELEPHONE COMPANY INC.	9.46	-10.71	22.59	61.36
411801	C	MADISON TELEPHONE, LLC	-7.79	-4.28	-3.67	-10.28
411807	C	MOKAN DIAL, INC.- KS	-12.87	-2.07	-11.04	-30.53
411808	C	MOUNDRIDGE TEL. CO.	-1.73	-1.04	-0.70	-4.70
411809	C	MUTUAL TELEPHONE COMPANY	-5.49	3.73	-8.89	-11.20
411814	C	PEOPLES TELECOMMUNICATIONS, LLC	-4.14	-6.58	2.61	-4.77
411817	C	PIONEER TELEPHONE ASSOCIATION INC.	1.78	-7.20	9.68	7.55
411818	C	CRAW-KAN TELEPHONE COOP INC- KS	3.73	-3.78	7.80	9.94
411820	C	RAINBOW TELECOMMUNICATIONS ASSOC., INC.	5.81	0.00	5.81	6.30
411826	C	RURAL TEL. SERVICE CO.,INC.	15.39	-4.20	20.45	20.87
411827	C	S & T TEL. COOP. ASSN.	7.65	-4.18	12.35	9.25
411829	C	S & A TEL. CO.,INC.	1.23	-1.24	2.50	0.46
411831	C	SOUTH CENTRAL TEL. ASSN. INC.-KS	-3.85	-2.60	-1.29	-5.14
411833	C	SOUTHERN KANSAS TEL. CO.,INC.	-11.89	-5.80	-6.46	-15.35
411835	C	SUNFLOWER TEL. CO.,INC.	-3.64	-4.94	1.37	-7.21
411839	C	TRI-COUNTY TEL. ASSN. INC.-KS	75.44	-3.23	81.30	137.84
411840	C	TWIN VALLEY TEL. INC.-KS	1.26	-3.09	4.49	1.37

Table 3.32
ILEC High-Cost Loop Support Data
Percentage Changes from 2003 to 2004 by Study Area

Study Area Code	Type	Study Area Name	Unseparated NTS Revenue Requirement	Number of Loops	Unseparated NTS Revenue Requirement per Loop	High Cost Loop Support Payment Projections in Later Year*
		KANSAS (CONT.)				
411841	C	UNITED TELEPHONE ASSN. INC.	6.90	-2.46	9.60	9.31
411842	C	UNITED TELEPHONE CO OF KS	-5.48	-6.15	0.71	-18.14
411845	C	WAMEGO TELEPHONE COMPANY INC.	9.69	-3.41	13.56	43.05
411847	C	WHEAT STATE TELEPHONE, INC.	1.82	0.08	1.74	0.38
411849	C	WILSON TELEPHONE COMPANY INC.	25.63	-2.61	29.01	52.65
411852	C	ZENDA TELEPHONE COMPANY INC.	23.79	-6.22	32.00	40.38
411957	C	THE UTC OF MO DBA UTC OF SE. KS	5.77	-5.03	11.37	0.00
412030	C	TOTAH COMMUNICATIONS, INC.	25.09	-2.38	28.14	49.71
415214	C	SOUTHWESTERN BELL-KANSAS	-5.41	-7.48	2.24	0.00
		KENTUCKY TOTAL	-1.87	-3.96	2.17	-3.57
260396	A	BALLARD RURAL TEL. COOP. CORP., INC.	5.44	-2.38	8.01	25.12
260398	A	BRANDENBURG TEL. CO., INC.	24.20	-4.26	29.73	0.00
260401	C	DUO COUNTY TEL. COOP., INC.	0.30	-0.12	0.42	-4.72
260402	C	ALLTEL KENTUCKY, INC.	2.24	-0.09	2.32	0.00
260406	C	FOOTHILLS RURAL TEL. COOP. CORP., INC.	-6.14	-1.66	-4.55	-24.58
260408	A	GEARHEART COMM. DBA COALFIELDS TEL. CO.	28.48	0.51	27.84	INFINITE
260411	C	LESLIE COUNTY TEL. CO., INC.	1.13	-4.37	5.76	4.63
260412	A	LEWISPORT TEL. CO., INC.	8.70	-7.88	18.00	429.22
260413	C	LOGAN TEL. COOP., INC.	0.15	-4.69	5.07	0.86
260414	A	MOUNTAIN RURAL TEL. COOP. CORP., INC.	29.80	-0.15	29.99	INFINITE
260415	C	PEOPLES RURAL TEL. COOP. CORP.	13.64	-0.67	14.41	27.16
260417	A	SALEM TEL. CO.	25.49	-2.92	29.27	INFINITE
260418	C	SOUTH CENTRAL RURAL TEL. COOP. CORP., INC.	10.35	-0.75	11.19	21.64
260419	A	THACKER/GRIGSBY TEL. CO., INC.	10.80	-1.94	12.99	103.96
260421	C	WEST KY. RURAL TEL. COOP. CORP., INC.	3.94	-2.10	6.17	6.59
265061	C	CINCINNATI BELL-KY	-1.17	-2.81	1.69	0.00
265182	C	SOUTH CENTRAL BELL-KY	-1.03	-4.93	4.11	94.14
269690	C	KENTUCKY ALLTEL, INC. - LEXINGTON	-9.35	-3.75	-5.82	-83.50
269691	C	KENTUCKY ALLTEL, INC. - LONDON	-3.74	-0.55	-3.21	-100.00
		LOUISIANA TOTAL	-0.01	-5.02	5.27	-2.15
270423	C	CENTURYTEL OF CENTRAL LA, LLC	-2.27	0.49	-2.75	-9.58
270424	C	CENTURYTEL OF SOUTHEAST LOUISIANA, LLC	-4.64	-1.66	-3.02	-22.74
270425	C	CAMERON TEL. CO.-LA	-0.88	-7.76	7.46	1.14
270426	C	CAMPTI-PLEASANT HILL TEL. CO.	-3.00	0.04	-3.04	-7.26
270427	C	CENTURYTEL OF CHATHAM, LLC	-4.26	0.58	-4.81	-8.66
270428	A	DELCAMBRE TEL. CO.	-3.90	-20.38	20.69	478.82
270429	C	EAST ASCENSION TELEPHONE COMPANY, LLC	10.44	-2.26	12.99	27.47
270430	C	ELIZABETH TEL. CO., INC.	1.43	-5.05	6.82	2.48
270431	C	CENTURYTEL OF NORTHWEST LA, INC.	-4.01	-1.88	-2.17	-11.88
270432	C	KAPLAN TEL. CO.	5.50	-2.88	8.63	11.28
270433	C	LAFOURCHE TELEPHONE COMPANY, L.L.C.	0.08	-5.55	5.97	3.52
270434	C	CENTURYTEL OF EVANGELINE, LLC	-3.31	-0.93	-2.40	-8.71
270435	C	NORTHEAST LOUISIANA TEL. CO., INC.	0.26	-3.07	3.43	-0.20
270436	C	CENTURY TEL. OF NORTH LOUISIANA, LLC	-0.18	1.94	-2.08	-7.56
270438	C	RESERVE TEL. CO.	1.60	-1.59	3.24	-2.04
270439	C	CENTURYTEL OF RINGGOLD, LLC	-1.65	-0.75	-0.90	-11.47
270440	C	CENTURYTEL OF EAST LA, LLC	-3.71	0.93	-4.59	-12.65
270441	C	STAR TEL. CO., INC.	0.45	-4.22	4.88	0.78
270442	C	CENTURYTEL OF SOUTHWEST LA, LLC	-3.12	-2.21	-0.93	-6.53
275183	C	SOUTH CENTRAL BELL-LA	-0.03	-5.27	5.52	0.00
		MAINE TOTAL	1.10	-4.82	6.22	15.59
100002	C	OXFORD WEST TEL. CO.	-4.19	-2.66	-1.57	-72.90
100003	C	LINCOLNVILLE TEL. CO.	3.52	-1.20	4.78	0.00
100004	C	CHINA TEL. CO.	-3.19	-5.20	2.12	-15.98
100005	A	COBBOSSEECONTEE TEL. CO.	4.79	-2.11	7.05	18.11
100007	C	ISLAND TEL. CO.	-4.31	-2.59	-1.76	-14.16
100010	C	HAMPDEN TEL. CO.	4.82	-2.30	7.28	0.00
100011	C	HARTLAND & ST. ALBANS TEL. CO.	-11.87	-5.69	-6.56	-100.00
100015	A	COMMUNITY SERVICE TEL. CO.	14.57	-4.28	19.70	INFINITE
100019	A	OXFORD COUNTY TEL. & TELE. CO.	6.75	-2.19	9.14	36.14
100020	A	PINE TREE TEL. & TELE. CO.	30.60	-2.25	33.61	INFINITE
100022	A	SACO RIVER TEL. & TELE. CO.	24.88	-4.96	31.40	0.00
100024	C	SOMERSET TEL. CO.	1.38	-6.27	8.16	43.09
100025	C	STANDISH TEL. CO.	4.78	-2.81	7.81	24.28
100027	C	UNION RIVER TEL. CO.	-1.25	-2.39	1.17	-4.27
100029	C	UNITY TEL. CO., INC.	-3.88	-8.27	4.78	-2.53
100031	C	WARREN TEL. CO.	-7.99	-4.33	-3.82	-33.38
100034	C	WEST PENOBSCOT TEL. & TEL. CO.	0.56	-7.14	8.29	0.00
103313	C	NORTHLAND TEL. CO. OF MAINE	3.78	-3.59	7.65	13.73
103315	C	MID MAINE TELECOM, INC.	-3.73	0.25	-3.97	-36.31
105111	C	VERIZON NEW ENGLAND INC. DBA VERIZON MAINE	0.00	-5.08	5.35	0.00
		MARYLAND TOTAL	-0.77	-3.61	2.94	52.89
180216	C	ARMSTRONG TEL. CO. OF MD	6.84	-2.75	9.86	52.89
185030	C	VERIZON MARYLAND INC.	-0.80	-3.61	2.92	0.00

Table 3.32
ILEC High-Cost Loop Support Data
Percentage Changes from 2003 to 2004 by Study Area

Study Area Code	Type	Study Area Name	Unseparated NTS Revenue Requirement	Number of Loops	Unseparated NTS Revenue Requirement per Loop	High Cost Loop Support Payment Projections in Later Year*
		MASSACHUSETTS TOTAL	-1.46	-5.16	3.90	-59.52
110036	C	GRANBY TEL. & TELE. CO.-MA	-8.84	0.87	-9.62	-56.79
110037	C	RICHMOND TEL. CO.	-4.46	-0.43	-4.05	-100.00
115112	C	VERIZON NEW ENGLAND INC DBA VERIZON MASS.	-1.44	-5.16	3.92	0.00
		MICHIGAN TOTAL	-2.05	-4.60	2.68	-1.32
310669	A	ALLENDALE TEL. CO.	11.29	-6.03	18.43	0.00
310671	C	CENTURYTEL MIDWEST-MICHIGAN, INC.	-0.52	-1.18	0.67	-8.42
310672	C	COMM. CORP. OF MICHIGAN	-4.53	-4.81	0.29	-17.39
310675	A	BARAGA TEL. CO.	9.87	-1.14	11.14	65.49
310676	A	BARRY COUNTY TEL. CO.	9.21	-11.68	23.66	INFINITE
310677	C	ISLAND TEL. CO.	-5.77	-6.22	0.48	-20.50
310678	A	BLANCHARD TEL. ASSOC., INC.	12.60	-1.48	14.30	156.38
310679	C	BLOOMINGDALE TEL. CO.	-0.67	-4.13	3.60	-1.34
310680	C	CHIPPEWA COUNTY TEL. CO.	1.17	-3.20	4.51	1.62
310682	C	FRONTIER COMM. OF MICHIGAN, INC.	8.72	-9.27	19.84	0.00
310683	C	CARR TEL. CO.	17.57	-5.81	24.83	162.76
310685	C	CHATHAM TEL. CO.-MI	-2.01	-6.91	5.26	0.25
310688	A	CLIMAX TEL. CO.	8.45	-6.36	15.81	194.38
310689	C	CENTURYTEL OF UPPER MICHIGAN	-1.92	-4.19	2.37	-5.45
310691	C	DEERFIELD FARMERS TEL. CO.	1.38	-4.20	5.83	2.27
310692	A	DRENTHE TEL. CO.	4.75	0.13	4.61	6.01
310694	A	FARMERS MUT. OF CHAPIN DBA CHAPIN TEL. CO.	3.54	-0.70	4.27	3.41
310695	C	VERIZON NORTH INC.-MI	-0.83	-4.03	3.33	0.00
310702	C	CENTURYTEL OF MICHIGAN, INC.	1.23	-2.97	4.33	1.33
310703	A	KALEVA TEL. CO.	-1.59	-8.08	7.06	7.83
310704	C	ACE TEL. CO. OF MI, INC.	6.00	-1.17	7.26	15.46
310705	C	CENTURY TELEPHONE OF NORTHERN MICHIGAN, INC.	-1.15	-4.22	3.21	-4.18
310708	C	LENNON TEL. CO.	5.46	-6.27	12.51	10.75
310711	C	MIDWAY TEL. CO.	3.99	1.50	2.45	2.83
310713	C	HIAWATHA TELEPHONE COMPANY	-5.19	-6.37	1.27	-16.55
310714	C	OGDEN TEL. CO.	-11.74	-1.07	-10.79	-30.36
310717	C	ONTONAGON COUNTY TEL. CO.	-3.43	-4.84	1.49	-20.97
310720	C	PENINSULA TEL. CO.-MI	6.94	0.13	6.81	14.30
310721	C	PIGEON TEL. CO.	-3.53	-2.57	-0.98	-15.47
310725	A	SAND CREEK TEL. CO.	8.66	-1.72	10.56	54.67
310726	C	SHIAWASSEE TEL. CO.	-5.87	-2.96	-3.00	-21.90
310728	C	SPRINGPORT TEL. CO.	0.80	0.97	-0.17	-7.77
310732	C	UPPER PENINSULA TEL. CO.	5.64	-0.43	6.09	7.08
310734	C	WALDRON TEL. CO.	-8.79	-6.39	-2.56	-15.58
310735	A	WESTPHALIA TEL. CO.	3.60	-7.04	11.45	54.59
310737	C	WINN TEL. CO.	30.13	-2.02	32.82	62.89
310738	C	WOLVERINE TEL. CO.	-17.06	-4.63	-13.04	-100.00
313033	C	VERIZON NORTH INC.-MI (ALLTEL)	-18.81	-3.39	-15.97	0.00
315090	C	MICHIGAN BELL TEL. CO.	-2.31	-4.72	2.53	0.00
		MINNESOTA TOTAL	-1.63	-5.10	3.65	12.83
361123	C	CITIZENS TEL CO OF MN, LLC DBA FRONTIER MN	-5.67	-1.34	-4.39	0.00
361337	A	WINNEBAGO COOP. TEL. ASSN.-MN	4.99	-4.62	10.07	18.12
361346	C	ACE TEL. ASSN.-MN	8.37	-1.76	10.31	0.00
361347	A	ALBANY MUTUAL TEL. ASSN., INC.	10.35	-0.03	10.38	56.07
361348	A	WILDERNESS VALLEY TELEPHONE COMPANY, INC.	12.00	1.39	10.47	24.83
361350	C	ARVIG TEL. CO.	0.15	-5.93	6.47	5.82
361353	A	CITY OF BARNESVILLE TEL. CO.	12.25	-0.22	12.50	98.19
361356	A	BENTON COOP. TEL. CO.	8.33	1.12	7.13	23.08
361357	C	BLACKDUCK TEL. CO.	5.18	3.53	1.59	0.00
361357A	C	BLACKDUCK TEL. CO.	82.55	1.01	80.73	INFINITE
361358	A	BLUE EARTH VALLEY TEL. CO.	4.50	-4.44	9.35	34.24
361362	A	BRIDGEWATER TEL. CO.	22.01	-1.33	23.65	0.00
361365	A	CALLAWAY TEL. CO.	0.95	-8.36	10.16	15.48
361367	C	FRONTIER COMM. OF MINNESOTA, INC.	5.28	-9.02	15.72	0.00
361370	C	CLARA CITY TEL. EXCH. CO.	13.08	6.52	6.16	24.29
361372	A	CLEMENTS TEL. CO.	6.49	-3.10	9.89	19.54
361373	A	CONSOLIDATED TEL. CO.-MN	7.71	-0.14	7.85	27.22
361374	C	ARROWHEAD COMM. CORP.	-1.66	-0.26	-1.40	-11.15
361375	A	MID-COMMUNICATIONS, INC. DBA HICKORYTECH	-3.54	-10.94	8.30	14.72
361380	A	DELAVAN TEL. CO.	7.80	-1.25	9.17	20.74
361381	A	DUNNELL TEL. CO., INC.	6.29	-3.16	9.77	19.45
361383	C	EAGLE VALLEY TEL. CO.	-0.05	-0.72	0.67	-32.44
361384	A	EASTON TEL. CO.	6.86	-2.37	9.45	20.01
361385	C	EAST OTTER TAIL TEL. CO.	-4.61	-1.20	-3.45	-20.73
361386	C	ECKLES TEL. CO.	24.50	0.26	24.18	201.41
361387	C	EMILY COOP. TEL. CO.	2.50	-1.56	4.12	2.12
361389	A	FARMERS MUTUAL TEL. CO.-BELLINGHAM	7.70	-1.53	9.37	20.74
361390	A	FEDERATED TEL. COOP.	8.70	-0.42	9.15	21.54
361391	C	FELTON TEL. CO., INC.	6.00	-1.68	7.81	19.26
361395	C	GARDEN VALLEY TEL. CO.	5.77	-0.95	6.78	15.27
361396	A	GARDONVILLE COOP. TEL. ASSN.	4.77	-1.13	5.97	12.15
361399	C	GRANADA TEL. CO.	-3.43	-1.79	-1.67	0.00
361401	A	HALSTAD TEL. CO.	8.63	-1.31	10.07	21.42

Table 3.32
ILEC High-Cost Loop Support Data
Percentage Changes from 2003 to 2004 by Study Area

Study Area Code	Type	Study Area Name	Unseparated NTS Revenue Requirement	Number of Loops	Unseparated NTS Revenue Requirement per Loop	High Cost Loop Support Payment Projections in Later Year*
		MINNESOTA (CONT.)				
361403	A	FEDERATED UTILITIES, INC. DBA HANCOCK TEL. CO	4.83	-0.13	4.97	7.57
361404	A	HARMONY TEL. CO.	5.12	-2.84	8.20	19.03
361405	A	HILLS TEL. CO., INC.-MN	9.05	-0.64	9.75	21.82
361408	A	HOME TEL. CO.-MN	3.99	-0.68	4.70	5.49
361409	A	HUTCHINSON TELEPHONE COMPANY	-6.32	-1.73	-4.67	0.00
361410	C	JOHNSON TELEPHONE COMPANY	7.59	0.14	7.43	9.36
361412	A	KASSON & MANTORVILLE TEL. CO.	15.17	-0.52	15.78	287.11
361413	A	MID STATE TEL. CO. DBA KMP TEL. CO.	6.18	-1.56	7.86	19.07
361414	C	LAKEDALE TELEPHONE COMPANY	-0.35	-1.03	0.69	0.00
361419	A	LISMORE COOPERATIVE TELEPHONE CO.	8.03	-0.89	9.00	20.88
361422	A	LONSDALE TELEPHONE COMPANY	22.43	2.43	19.52	INFINITE
361423	A	LOWRY TELEPHONE COMPANY, LLC	6.52	0.00	6.52	17.10
361424	A	MABEL COOPERATIVE TELEPHONE CO.- MN	5.72	-2.92	8.90	19.36
361425	A	CHRISTENSEN COMM. CO. DBA MADELIA TEL. CO.	15.23	-3.20	19.04	7,972.60
361426	A	MANCHESTER-HARTLAND TELEPHONE CO.	4.44	-4.68	9.57	18.19
361427	A	MANKATO CITIZENS TELEPHONE CO DBA HICKORYTECH	-11.11	-6.76	-4.67	0.00
361430	A	MELROSE TELEPHONE COMPANY	12.53	-0.30	12.87	108.33
361431	A	MIDWEST TEL. CO.	4.67	0.38	4.27	4.57
361433	C	MID STATE TELEPHONE COMPANY	0.35	-8.02	9.10	23.86
361437	C	MINNESOTA LAKE TELEPHONE COMPANY	5.39	-0.54	5.96	9.35
361439	A	MINNESOTA VALLEY TEL. CO. INC.	5.45	-3.63	9.43	19.13
361440	A	CANNON VALLEY TELECOM, INC.	4.69	-3.23	8.19	19.01
361442	C	NEW ULM TELECOM, INC.	-6.09	-2.15	-4.03	0.00
361443	A	LORETEL SYSTEMS, INC.	11.77	-2.08	14.15	144.81
361445	C	CENTURYTEL OF MINNESOTA, INC.	7.03	-1.80	8.99	14.49
361448	A	OSAKIS TELEPHONE COMPANY	21.09	-1.95	23.50	INFINITE
361450	A	PARK REGION MUTUAL TEL. CO.	-5.56	-11.28	6.45	2.69
361451	C	PAUL BUNYAN RURAL TEL. COOP.	10.31	2.53	7.59	13.80
361453	C	PEOPLES TELEPHONE COMPANY - MN	12.99	0.61	12.31	19.86
361454	C	PINE ISLAND TELEPHONE COMPANY	0.48	-1.38	1.89	-5.81
361456	C	UNITED TELEPHONE CO OF MINN	-3.99	-3.69	-0.31	0.00
361472	A	REDWOOD COUNTY TEL. CO.	3.52	-1.52	5.12	6.85
361474	A	ROTHSAY TELEPHONE COMPANY INC.	14.55	8.96	5.14	17.94
361475	A	RUNESTONE TEL. ASSN.	5.48	-2.30	7.95	18.90
361476	A	SACRED HEART TEL. CO.	6.64	-1.17	7.90	19.32
361479	A	SCOTT RICE TEL. CO. DBA INTEGRA TELECOM	10.54	-0.18	10.74	0.00
361482	A	SHERBURNE COUNTY RURAL TEL. CO.	37.94	10.55	24.78	0.00
361483	C	SLEEPY EYE TEL. CO.	-7.48	1.16	-8.54	-42.91
361485	A	SPRING GROVE COOP TEL CO	5.39	0.45	4.91	7.65
361487	A	STARBUCK TEL. CO.	15.83	-1.87	18.04	1,135.97
361491	C	TWIN VALLEY-ULEN TEL CO INC.	-13.90	0.25	-14.11	-28.72
361494	A	UPSALA COOPERATIVE TELEPHONE ASSN.	10.39	0.95	9.35	44.39
361495	A	VALLEY TEL. CO.-MN	12.37	4.33	7.71	22.96
361499	A	CROSSLAKE TELEPHONE COMPANY	32.11	-4.67	38.58	INFINITE
361500	A	NORTHERN TELEPHONE COMPANY OF MN	37.94	18.75	16.16	65.75
361501	C	WEST CENTRAL TELEPHONE ASSN.	-0.39	0.11	-0.50	-4.92
361502	A	WESTERN TELEPHONE COMPANY	9.34	-1.29	10.77	58.98
361505	A	WIKSTROM TELEPHONE COMPANY INC.	8.88	0.15	8.71	21.44
361507	A	WINSTED TELEPHONE COMPANY	14.49	-6.50	22.45	INFINITE
361508	A	WINTHROP TEL. CO.	7.58	-2.57	10.42	50.76
361510	A	WOODSTOCK TELEPHONE COMPANY	0.44	-8.93	10.29	14.82
361512	A	WOLVERTON TELEPHONE COMPANY	8.19	-1.62	9.97	21.04
361515	A	ZUMBROTA TELEPHONE COMPANY	28.26	-0.96	29.50	INFINITE
361654	A	INTERSTATE TELECOMMUNICATIONS COOP., INC.-MN	6.19	-1.23	7.51	18.68
365142	C	QWEST CORPORATION - MN	-4.02	-5.88	1.98	0.00
367123	C	CITIZENS TEL CO OF MN, LLC DBA FRONTIER MN	38.89	-4.78	45.86	INFINITE
		MISSISSIPPI TOTAL	1.88	-3.48	5.55	5.94
280446	C	BAY SPRINGS TEL. CO., INC.	-0.33	-1.76	1.46	-3.10
280447	C	BRUCE TEL. CO.-MS	-1.92	-1.28	-0.65	-6.84
280448	C	CALHOUN CITY TEL. CO., INC.	-4.44	-0.74	-3.73	-17.98
280451	A	DECATUR TEL. CO., INC.-MS	19.80	-7.71	29.81	INFINITE
280452	C	DELTA TEL. CO., INC.	4.08	-3.26	7.58	7.18
280453	C	ALLTEL MISSISSIPPI, INC.	4.02	-1.29	5.37	7.26
280454	C	FRANKLIN TEL. CO., INC.-MS	4.27	9.91	-5.13	-2.59
280455	C	FULTON TEL. CO., INC.	8.23	-2.62	11.14	45.79
280456	C	GEORGETOWN TELE. CO., INC.	2.87	-5.75	9.14	3.93
280457	C	LAKESIDE TEL. CO., INC.	6.43	-1.21	7.73	7.48
280458	C	CENTURYTEL OF NORTH MISSISSIPPI, INC.	5.37	0.20	5.16	6.45
280460	A	FRONTIER COMM. OF MISSISSIPPI, INC.	11.82	-5.41	18.21	668.78
280461	C	NOXAPATER TEL. CO.	11.24	-4.56	16.56	29.72
280462	C	MOUND BAYOU TEL. & COMM., INC.	-4.39	-7.55	3.41	-6.19
280466	C	SLEDGE TEL. CO., INC.	3.75	-19.38	28.70	14.52
280467	A	SMITHVILLE TEL. CO.	-0.93	-12.96	13.82	77.63
283301	C	SOUTHEAST MISSISSIPPI TEL. CO.	0.42	-4.03	4.63	0.65
285184	C	SOUTH CENTRAL BELL-MISSISSIPPI	1.65	-3.66	5.51	12.54
287449	A	MYRTLE TEL. CO., INC.	5.03	-2.16	7.35	20.24

Table 3.32
ILEC High-Cost Loop Support Data
Percentage Changes from 2003 to 2004 by Study Area

Study Area Code	Type	Study Area Name	Unseparated NTS Revenue Requirement	Number of Loops	Unseparated NTS Revenue Requirement per Loop	High Cost Loop Support Payment Projections in Later Year*
		MISSOURI TOTAL	-3.03	-4.12	1.13	1.29
420463	C	BPS TELEPHONE COMPANY	-0.50	1.60	-2.07	-33.50
420472	C	CASS COUNTY TELEPHONE COMPANY	-13.56	-1.36	-12.37	-28.15
421151	C	SPECTRA COMMUNICATIONS GROUP, LLC	1.51	-0.52	2.03	-9.13
421206	A	IAMO TELEPHONE COMPANY - MO	6.50	-2.73	9.49	19.83
421759	A	CRAW-KAN TELEPHONE COOP INC - MO	4.97	-3.44	8.71	19.05
421807	C	MOKAN DIAL, INC.- MO	-6.82	0.68	-7.45	-15.71
421860	A	ALMA COMMUNICATIONS COMPANY DBA ALMA TEL. CO.	8.12	-0.53	8.70	20.81
421864	C	CHARITON VALLEY TELEPHONE CO.	5.80	-0.76	6.62	7.12
421865	C	CITIZENS TELEPHONE CO - MISSOURI	0.00	-0.17	0.17	-5.02
421866	C	OZARK TELEPHONE COMPANY	15.83	3.62	11.79	22.97
421874	C	ELLINGTON TELEPHONE COMPANY	0.74	-2.50	3.32	-0.58
421876	A	FARBER TELEPHONE COMPANY	1.89	-7.69	10.38	15.15
421882	C	FIDELITY TELEPHONE COMPANY	-4.33	-2.45	-1.93	0.00
421885	C	ALLTEL MISSOURI INC.	-1.25	-0.99	-0.26	-54.06
421886	C	GOODMAN TEL. CO.	17.28	1.95	15.04	30.44
421887	C	GRANBY TEL CO - MISSOURI	3.11	-0.65	3.78	2.48
421888	C	GRAND RIVER MUTUAL TEL CORP - MO	10.07	-1.84	12.13	30.84
421890	C	GREEN HILLS TELEPHONE CORP.	15.89	-0.96	17.01	24.58
421893	A	CHOCTAW TELEPHONE COMPANY	4.45	-1.71	6.27	11.39
421900	A	KLM TEL. CO.	5.28	-3.41	9.00	19.12
421901	C	KINGDOM TELEPHONE COMPANY	10.51	0.75	9.69	18.52
421908	C	LE-RU TELEPHONE COMPANY	8.95	2.55	6.24	9.58
421912	C	MCDONALD COUNTY TELEPHONE CO.	4.91	0.00	4.91	5.60
421914	C	MARK TWAIN RURAL TELEPHONE CO.	-6.98	-3.10	-4.01	-12.41
421917	C	MID-MISSOURI TELEPHONE CO.	0.16	-0.89	1.06	-1.59
421920	C	MILLER TELEPHONE COMPANY - MO	-1.97	-3.91	2.03	-3.87
421927	C	NEW FLORENCE TELEPHONE CO.	-28.15	7.16	-32.95	-65.17
421928	C	NEW LONDON TEL. CO.	-9.36	-13.87	5.25	-6.16
421929	C	HOLWAY TELEPHONE COMPANY	7.02	1.75	5.17	7.90
421931	C	NORTHEAST MISSOURI RURAL TEL. CO.	7.81	-6.33	15.10	21.95
421932	A	LATHROP TELEPHONE COMPANY	10.94	-4.31	15.93	231.38
421934	C	ORCHARD FARM TELEPHONE COMPANY	-5.48	-7.02	1.66	-17.82
421935	C	OREGON FARMERS MUTUAL TEL. CO.	-19.02	-11.47	-8.53	-32.30
421936	A	PEACE VALLEY TELEPHONE CO.	7.43	0.00	7.43	19.05
421942	A	ROCK PORT TEL. CO.	3.74	-1.43	5.24	7.17
421945	C	SENECA TEL. CO.	3.07	1.75	1.29	-1.07
421949	C	STEELVILLE TEL. EXCH. INC.	-1.04	-0.92	-0.11	-3.52
421951	C	STOUTLAND TELEPHONE COMPANY	11.84	-5.68	18.58	27.69
421957	C	UNITED TELEPHONE CO. OF MISSOURI	-1.46	-5.24	3.99	0.00
425213	C	SOUTHWESTERN BELL-MISSOURI	-5.57	-4.69	-0.92	0.00
429784	C	CENTURYTEL OF MISSOURI, LLC (CENTRAL)	-0.08	-4.27	4.37	10.52
429785	C	CENTURYTEL OF MISSOURI, LLC (BELLE-HERMAN)	1.70	-0.27	1.97	-4.34
429786	C	CENTURYTEL OF MISSOURI, LLC (SOUTHERN)	10.41	-0.66	11.15	653.02
429787	C	CENTURYTEL OF MISSOURI, LLC (SOUTHWEST)	4.58	-1.34	6.00	16.48
		MONTANA TOTAL	-0.16	-3.19	3.13	-9.75
482235	C	BLACKFOOT TELEPHONE COOPERATIVE, INC. - BTC	1.57	-3.71	5.48	2.73
482241	C	HOT SPRINGS TEL. CO.	13.93	-0.56	14.57	24.98
482242	C	INTERBEL TEL. COOPERATIVE INC.	1.20	2.67	-1.43	-0.55
482244	C	LINCOLN TEL. CO. INC.	33.71	-1.22	35.36	INFINITE
482246	C	MID-RIVERS TEL. COOPERATIVE INC.	-2.17	0.61	-2.76	-8.46
482247	C	NEMONT TELEPHONE COOP.- MONTANA	-1.55	-2.18	0.64	-9.92
482248	C	NORTHERN TEL. COOP INC.- MT	3.09	2.37	0.70	1.09
482249	C	CENTURYTEL OF MONTANA, INC.	-8.47	-2.55	-6.08	-82.21
482250	C	PROJECT TEL. CO.	-0.13	-2.72	2.66	-1.88
482251	C	RANGE TEL. COOP INC.-MT	-5.23	-2.80	-2.51	-15.66
482252	A	RONAN TEL. CO.	24.40	1.01	23.15	INFINITE
482254	C	SOUTHERN MONTANA TEL. CO.	0.15	-1.91	2.11	-2.25
482255	C	3-RIVERS TEL. COOPERATIVE INC.	-2.54	0.66	-3.18	-12.73
482257	C	TRIANGLE TEL. COOPERATIVE ASSN. INC.	7.04	0.82	6.17	9.93
483308	C	BLACKFOOT TELEPHONE COOPERATIVE, INC. - CFT	-4.06	0.65	-4.68	-10.98
483310	C	CENTRAL MONTANA COMMUNICATIONS, INC.	8.32	1.78	6.43	10.69
484322	C	CITIZENS TEL CO OF MT DBA FRONTIER COMM OF MT	-4.28	-0.70	-3.61	-28.83
485104	C	QWEST CORPORATION - MT	1.41	-4.22	5.87	0.00
		NEBRASKA TOTAL	-0.66	-4.14	3.64	4.96
371128	C	CITIZENS TEL CO OF NE LLC DBA FRONTIER COM NE	-3.59	-4.32	0.76	0.00
371516	C	ARAPAHOE TELEPHONE COMPANY	-2.88	-2.55	-0.34	-7.68
371517	C	ARLINGTON TELEPHONE COMPANY	1.16	-3.62	4.96	2.30
371518	C	ELSIE COMMUNICATIONS, INC.	-8.56	-2.12	-6.58	-10.12
371524	C	BLAIR TELEPHONE COMPANY	1.03	-3.82	5.04	5.16
371525	C	THREE RIVER TELCO	-4.09	0.53	-4.60	-11.34
371526	C	CAMBRIDGE TELEPHONE COMPANY - NE	-2.83	-1.79	-1.07	-14.95
371530	A	CONSOLIDATED TELCO, INC.	8.84	-0.06	8.91	21.44
371531	C	CLARKS TELECOMMUNICATIONS CO.	4.85	-2.14	7.15	8.81
371532	A	CONSOLIDATED TELEPHONE COMPANY- NE	7.93	-1.75	9.84	20.76
371534	C	COZAD TELEPHONE COMPANY	21.10	2.86	17.73	44.57
371536	C	CURTIS TELEPHONE COMPANY	1.04	-5.95	7.43	2.42
371537	C	DALTON TEL. CO.,INC.	-0.77	0.08	-0.85	-2.10

Table 3.32
ILEC High-Cost Loop Support Data
Percentage Changes from 2003 to 2004 by Study Area

Study Area Code	Type	Study Area Name	Unseparated NTS Revenue Requirement	Number of Loops	Unseparated NTS Revenue Requirement per Loop	High Cost Loop Support Payment Projections in Later Year*
		NEBRASKA (CONT.)				
371540	C	DILLER TELEPHONE COMPANY	7.18	1.40	5.71	8.96
371542	C	EASTERN NEBRASKA TELEPHONE COMPANY	-7.93	-4.61	-3.47	-31.27
371553	C	GLENWOOD TELEPHONE MEMBERSHIP CORP.	14.18	-2.20	16.74	18.73
371555	A	HAMILTON TELEPHONE COMPANY	0.72	-3.94	4.85	2.76
371556	A	HARTINGTON TEL. CO.	20.46	4.15	15.66	417.96
371557	C	HARTMAN TELEPHONE EXCHANGES INC.	28.43	9.49	17.30	34.44
371558	C	HEMINGFORD COOP. TELEPHONE COMPANY	-3.28	-2.67	-0.62	-4.27
371559	C	HENDERSON CO-OP TELEPHONE COMPANY	4.09	0.77	3.29	3.09
371561	A	HERSHEY COOPERATIVE TELEPHONE CO	0.33	-4.73	5.31	4.28
371562	A	CONSOLIDATED TELECOM, INC.	4.95	-3.51	8.77	19.03
371563	A	HOOPER TELEPHONE COMPANY	4.15	-2.73	7.07	14.39
371565	A	K & M TELEPHONE COMPANY INC.	4.31	-4.80	9.58	18.30
371567	C	KEYSTONE-ARTHUR TELEPHONE COMPANY	2.46	-4.03	6.76	3.69
371568	C	ALLTEL NEBRASKA, INC.	3.95	-0.24	4.21	0.00
371574	C	NEBRASKA CENTRAL TELEPHONE COMPANY	2.14	-2.90	5.19	6.99
371576	C	NORTHEAST NEBRASKA TELEPHONE COMPANY	-3.45	-0.09	-3.36	-14.03
371577	C	GREAT PLAINS COMMUNICATIONS, INC.	-2.26	-2.72	0.48	-27.01
371581	A	PIERCE TELEPHONE COMPANY	5.82	-1.52	7.46	21.96
371582	A	PLAINVIEW TELEPHONE COMPANY INC.	6.43	-2.44	9.10	35.21
371586	C	ROCK COUNTY TEL. CO.	-12.12	-6.41	-6.11	-24.91
371590	A	SODTOWN TEL. CO.	9.27	-1.02	10.40	21.98
371591	C	SOUTHEAST NEBRASKA TEL. CO.	3.74	-1.30	5.11	5.36
371592	C	STANTON TELECOM INC.	15.08	-1.36	16.67	21.51
371595	C	UNITED TELEPHONE CO. OF THE WEST-NE	4.52	-6.94	12.31	INFINITE
371597	C	WAUNETA TEL. CO.	27.01	-2.52	30.29	35.14
372455	C	BENKELMAN TELEPHONE COMPANY INC.	-6.28	-1.73	-4.63	-10.64
375143	C	QWEST CORPORATION - NE	-4.51	-7.07	2.75	0.00
		NEVADA TOTAL	-2.10	-3.54	1.49	9.52
552220	C	FILER MUTUAL TELEPHONE COMPANY - NV	12.36	2.64	9.47	0.00
552223	C	CENTURYTEL OF THE GEM STATE, INC.-NV	-8.40	4.36	-12.22	-42.92
552233	C	RURAL TELEPHONE COMPANY - NV	37.14	6.83	28.37	55.22
552284	C	BEEHIVE TELEPHONE COMPANY, INC., NV	21.99	18.57	2.89	21.77
552302	C	VERIZON CALIFORNIA INC.-NV	-9.19	-0.50	-8.73	0.00
552348	C	CENTRAL TELEPHONE COMPANY - NEVADA	0.71	-4.90	5.90	0.00
552349	C	CHURCHILL COUNTY TEL. DBA CC COMMUNICATIONS	-0.87	-4.01	3.27	-2.87
552351	C	LINCOLN COUNTY TELEPHONE SYSTEM INC.	7.92	-1.93	10.04	90.99
552353	C	MOAPA VALLEY TELEPHONE COMPANY	4.55	0.22	4.32	0.00
552356	C	RIO VIRGIN TELEPHONE COMPANY	-1.88	6.18	-7.59	0.00
553304	C	HUMBOLDT TELEPHONE COMPANY	12.98	0.47	12.45	15.00
554431	C	CITIZENS TEL CO OF NV DBA FRONTIER COMM OF NV	1.89	-3.18	5.23	5.67
554432	C	CITIZENS TEL CO OF NV DBA FRONTIER COMM OF NV	-8.81	-0.32	-8.51	0.00
555173	C	NEVADA BELL	-6.88	-1.16	-5.79	0.00
		NEW HAMPSHIRE TOTAL	0.80	-3.82	4.80	-62.82
120038	C	BRETTON WOODS TEL. CO.	9.74	-0.23	9.99	0.00
120039	C	GRANITE STATE TEL., INC.	-7.86	-0.18	-7.70	-69.02
120042	A	DIXVILLE TEL. CO.	-32.04	-43.12	19.49	3.14
120043	A	DUNBARTON TEL. CO.	18.42	-0.67	19.22	INFINITE
120045	C	KEARSARGE TEL. CO.	-6.96	-2.93	-4.15	-100.00
120047	C	MERRIMACK COUNTY TEL. CO.	2.50	-0.72	3.25	0.00
120049	C	UNION TEL. CO.	-6.53	-0.45	-6.11	0.00
120050	C	WILTON TEL. CO.-NH	-0.59	-6.87	6.74	0.00
123321	C	MCTA, INC.	-1.18	-2.16	1.01	0.00
125113	C	VERIZON NEW ENGLAND INC. DBA VERIZON NH	1.22	-3.95	5.39	0.00
		NEW JERSEY TOTAL	0.27	-5.45	6.04	0.00
160135	C	WARWICK VALLEY TEL. CO.-NJ	2.47	-6.39	9.47	0.00
160138	C	UNITED TEL. CO. OF NJ, INC.	-2.71	-5.84	3.33	0.00
165120	C	VERIZON NEW JERSEY INC	0.38	-5.43	6.15	0.00
		NEW MEXICO TOTAL	-2.04	-2.73	0.71	3.19
491164	C	VALOR TELECOMMUNICATIONS OF NM, LLC #1	-0.24	-2.81	2.65	0.00
491193	C	VALOR TELECOMMUNICATIONS OF NEW MEXICO, LLC#2	-1.33	-1.16	-0.17	0.00
491231	C	MESCALERO APACHE TELECOM, INC.	5.12	0.16	4.95	5.25
492066	C	DELL TELEPHONE CO-OP. INC.-NM	7.02	5.75	1.20	6.37
492176	C	VALLEY TELEPHONE COOPERATIVE INC-NM	8.74	-0.07	8.82	9.92
492259	C	BACA VALLEY TEL. CO.	57.23	-0.70	58.35	83.57
492262	C	E.N.M.R. TEL COOP. INC.-NM	8.33	-1.27	9.72	31.18
492263	C	LA JICARITA RURAL TEL. COOP. INC.	2.46	-0.09	2.54	1.42
492264	C	LEACO RURAL TEL. COOPERATIVE INC.	-5.78	22.21	-22.90	-16.71
492265	C	TULAROSA BASIN TELEPHONE COMPANY, INC.	-2.07	-1.30	-0.78	-7.50
492268	C	WESTERN NEW MEXICO TEL. CO., INC.	4.78	-0.96	5.80	5.57
492270	C	PENASCO VALLEY TEL. COOPERATIVE INC.	-4.32	-4.08	-0.25	-5.64
492272	C	ROOSEVELT COUNTY RURAL TEL. COOP.,INC.	2.09	-2.91	5.15	2.80
492274	C	CENTURYTEL OF SOUTHWEST, INC.-NM	0.32	-0.46	0.79	-3.02
494449	C	NAVAJO COMM CO INC DBA FRONTIER NAVAJO COM-NM	7.68	-1.67	9.51	19.53
495105	C	QWEST CORPORATION - NM	-3.19	-2.99	-0.20	0.00

Table 3.32
ILEC High-Cost Loop Support Data
Percentage Changes from 2003 to 2004 by Study Area

Study Area Code	Type	Study Area Name	Unseparated NTS Revenue Requirement	Number of Loops	Unseparated NTS Revenue Requirement per Loop	High Cost Loop Support Payment Projections in Later Year*
		NEW YORK TOTAL	-32.56	-5.96	-28.28	10.23
150071	C	ARMSTRONG TEL. CO.-NY	-3.88	-2.58	-1.33	-15.36
150072	C	FRONTIER COMM. OF AUSABLE VALLEY, INC.	34.07	-1.18	35.66	INFINITE
150073	C	BERKSHIRE TEL. CORP.	-12.73	-1.12	-11.74	0.00
150076	A	CASSADAGA TEL. CORP.	11.74	-3.42	15.69	224.30
150077	C	CHAMPLAIN TEL. CO.	-10.34	0.34	-10.64	-80.61
150078	C	CHAUTAUQUA & ERIE TEL. CORP.	0.15	-4.88	5.28	0.00
150079	C	CHAZY & WESTPORT TEL. CORP.	-4.16	-3.87	-0.30	-27.00
150081	C	CITIZENS TEL. CO. OF HAMMOND, NY	-1.81	-0.25	-1.56	-5.09
150084	C	TACONIC TEL. CORP.	2.42	-2.60	5.15	0.00
150085	C	CROWN POINT TEL. CORP.	-5.08	-1.18	-3.94	-10.39
150088	A	DELHI TELEPHONE COMPANY	32.51	-2.38	35.74	INFINITE
150089	C	DEPOSIT TELEPHONE CO. INC.	-6.72	-0.62	-6.13	0.00
150091	C	DUNKIRK AND FREDONIA TEL. CO.	1.06	-10.21	12.55	0.00
150092	C	EDWARDS TELEPHONE CO. INC.	-4.72	-10.82	6.83	0.00
150093	C	EMPIRE TELEPHONE CORP-NY	0.27	-7.09	7.92	0.00
150095	C	THE FISHERS ISLAND TEL. CO.	3.46	0.09	3.37	0.00
150097	C	GERMANTOWN TEL. CO., INC.	-4.37	-0.94	-3.46	-19.18
150099	C	HANCOCK TEL. CO.-NY	3.26	-1.48	4.81	5.53
150100	C	FRONTIER COMM. OF NY, INC.	2.20	-2.11	4.40	0.00
150104	C	MARGARETVILLE TEL. CO.,INC.	0.27	-1.08	1.36	0.00
150105	C	MIDDLEBURGH TELEPHONE CO.	-3.38	-0.14	-3.24	0.00
150106	C	ALLTEL NEW YORK INC.-FULTON	-3.66	-2.90	-0.78	0.00
150107	C	NEWPORT TEL. CO.,INC.	-0.84	0.19	-1.02	-34.16
150108	C	NICHOLVILLE TEL. CO.,INC.	0.26	-3.73	4.14	0.05
150109	C	ALLTEL NEW YORK INC.-JAMESTOWN	-2.07	-3.68	1.67	0.00
150110	C	OGDEN TEL. CO. DBA FRONTIER OGDEN TEL. CO.	-3.75	-4.62	0.92	0.00
150111	C	ONEIDA COUNTY RURAL TEL. CO.	-6.91	-1.54	-5.45	-32.71
150112	A	ONTARIO TELEPHONE COMPANY, INC.	31.61	-4.31	37.54	INFINITE
150113	C	ALLTEL NY INC.-RED JACKET	-13.39	-4.79	-9.03	0.00
150114	C	ORISKANY FALLS TEL. CORP.	-2.40	-4.12	1.79	0.00
150116	C	PATTERSONVILLE TEL. CO.-NY	2.76	-2.40	5.28	6.54
150118	C	PORT BYRON TEL. CO.	3.91	-6.98	11.71	34.20
150121	C	FRONTIER TELEPHONE OF ROCHESTER, INC.	1.68	-4.90	6.92	206.22
150122	C	FRONTIER COMM. OF SENECA GORHAM, INC.	30.76	-2.26	33.78	0.00
150125	A	STATE TEL. CO.	22.86	-1.17	24.32	0.00
150128	C	FRONTIER COMM. OF SYLVAN LAKE, INC.	0.98	-4.46	5.69	0.00
150129	C	TOWNSHIP TEL. CO., INC.	-4.12	-2.96	-1.20	-26.96
150131	C	TRUMANSBURG TELEPHONE COMPANY, INC.	1.46	-2.23	3.77	-0.83
150133	C	VERNON TEL. CO., INC.	0.53	-4.81	5.60	0.00
150135	C	WARWICK VALLEY TEL. CO.-NY	-7.50	-4.00	-3.64	0.00
154532	C	CITIZENS TEL CO OF NY DBA FRONTIER COMM	6.19	-0.17	6.37	44.59
154533	C	CITIZENS TEL CO OF NY DBA FRONTIER COMM	-9.63	-5.69	-4.18	-35.10
154534	C	CITIZENS TEL CO OF NY DBA FRONTIER COMM	16.09	1.76	14.08	104.24
155130	C	VERIZON NEW YORK INC.	-37.72	-6.27	-33.55	0.00
		NORTH CAROLINA TOTAL	-1.67	-5.06	3.57	-21.48
230468	C	ATLANTIC TEL. MEMB. CORP.	0.21	1.25	-1.03	0.00
230469	C	BARNARDSVILLE TEL. CO.	6.22	-1.46	7.79	11.96
230470	C	CAROLINA TEL. & TEL. CO.	-4.48	-6.49	2.15	0.00
230471	C	CENTRAL TEL. CO.-NC	-3.59	-8.94	5.88	0.00
230473	C	CITIZENS TEL. CO.-NC	7.49	-0.33	7.85	16.25
230474	C	THE CONCORD TEL. CO.	17.23	-2.01	19.63	0.00
230476	C	ALLTEL CAROLINA, INC.-NORTH	0.30	-1.29	1.61	0.00
230478	A	ELLERBE TEL. CO.	31.29	-0.83	32.39	INFINITE
230479	C	VERIZON SOUTH INC.-NC	-2.95	-7.30	4.69	0.00
230483	C	LEXCOM TELEPHONE COMPANY	4.46	-2.65	7.31	10.76
230485	A>C	MEBTEL, INC.	5.06	-7.41	13.47	0.00
230491	A	NORTH STATE TEL. CO.-NC DBA NORTH STATE COMM.	-9.42	-4.99	-4.67	0.00
230494	A	PINEVILLE TEL. CO.	19.64	-3.63	24.14	INFINITE
230495	A	RANDOLPH TEL. CO.	20.03	-1.81	22.25	0.00
230496	A	RANDOLPH TEL. MEMB. CORP.	11.82	-2.88	15.14	190.22
230497	A	PIEDMONT TEL. MEMB. CORP.	15.52	-2.52	18.51	1,917.00
230498	C	SALUDA MOUNTAIN TEL. CO.	-3.49	-1.97	-1.54	-21.20
230500	A	SERVICE TEL. CO.	12.83	1.80	10.83	68.41
230501	A	SKYLINE TEL. MEMB. CORP.	29.04	-2.59	32.47	0.00
230502	C	STAR TEL. MEMB. CORP.	7.86	-0.99	8.94	32.85
230503	A	SURRY TEL. MEMB. CORP.	35.24	-1.27	36.98	INFINITE
230505	A	TRI-COUNTY TEL. MEMB. CORP.-NC	8.32	-2.64	11.26	63.20
230509	C	VERIZON SOUTH INC.-NC (CONTEL)	-11.40	-0.40	-11.04	-87.24
230510	C	WILKES TEL. MEMB. CORP.	-1.59	-0.98	-0.62	-6.95
230511	A	YADKIN VALLEY TEL. MEMB. CORP.	28.62	-2.66	32.14	0.00
235193	C	SOUTHERN BELL-NC	-1.81	-4.93	3.28	0.00
		NORTH DAKOTA TOTAL	-1.06	-5.06	4.21	17.43
381447	C	NORTH DAKOTA TELEPHONE COMPANY	-5.58	-2.41	-3.25	0.00
381509	A	WOLVERTON TEL. CO.	6.32	-3.50	10.17	19.19
381601	A	ABSARAKA COOP TELEPHONE CO.	14.18	0.00	14.18	33.98
381604	C	BEK COMMUNICATIONS COOPERATIVE	10.08	-3.17	13.68	17.17
381607	C	CONSOLIDATED TELCOM	4.71	-5.90	11.29	12.86

Table 3.32
ILEC High-Cost Loop Support Data
Percentage Changes from 2003 to 2004 by Study Area

Study Area Code	Type	Study Area Name	Unseparated NTS Revenue Requirement	Number of Loops	Unseparated NTS Revenue Requirement per Loop	High Cost Loop Support Payment Projections in Later Year*
		NORTH DAKOTA (CONT.)				
381610	C	DAKOTA CENTRAL TELECOMMUNICATIONS COOPERATIVE	-0.95	-1.35	0.41	-4.63
381611	C	DICKEY RURAL TEL COOP.	-2.75	-1.66	-1.10	-16.63
381611A	C	DICKEY RURAL TEL COOP.	69.47	-4.05	76.62	INFINITE
381614	A	POLAR TELECOMMUNICATIONS, INC.	5.85	-3.29	9.45	19.23
381614A	A	POLAR TELECOMMUNICATIONS, INC.	4.71	0.58	4.11	4.00
381615	A	GRIGGS COUNTY TELEPHONE COMPANY	5.54	-2.37	8.10	19.18
381616	C	INTER-COMMUNITY TELEPHONE COMPANY	12.36	-6.23	19.83	42.22
381617	C	MIDSTATE TELEPHONE COMPANY	12.04	-0.59	12.71	22.72
381622	A	MOORE & LIBERTY TELEPHONE COMPANY	8.29	0.61	7.63	19.84
381623	A	NOONAN FARMERS TELEPHONE COMPANY	15.56	6.06	8.96	27.54
381625	A	NORTHWEST COMMUNICATIONS COOPERATIVE	7.30	-1.49	8.92	20.28
381630	C	POLAR COMMUNICATIONS MUTUAL AID CORP	-3.73	-2.30	-1.45	0.00
381631	A	RED RIVER RURAL TEL. ASSN.	17.75	10.27	6.78	25.79
381631A	A	RED RIVER RURAL TEL. ASSN.	8.57	-0.29	8.89	21.25
381632	C	RESERVATION TELEPHONE COOPERATIVE	1.30	-7.27	9.24	9.88
381632A	C	RESERVATION TELEPHONE COOPERATIVE	35.21	0.06	35.13	140.86
381636	C	UNITED TELEPHONE MUTUAL AID CORP.	-1.30	-0.94	-0.36	-28.00
381637	C	WEST RIVER TELECOMMUNICATIONS COOPERATIVE	-11.12	-3.70	-7.71	-41.40
381638	A	MIDSTATE COMMUNICATIONS INC.	6.40	-2.41	9.02	19.74
382247	C	NEMONT TELEPHONE COOPERATIVE - ND	31.95	-3.54	36.79	71.41
382247A	C	NEMONT TELEPHONE COOPERATIVE - ND	43.02	-3.41	48.06	0.00
383303	A	SRT COMMUNICATIONS, INC.	9.54	-9.73	21.34	INFINITE
385144	C	QWEST CORPORATION - ND	-10.02	-5.68	-4.61	0.00
		NORTHERN MARIANA ISLANDS TOTAL	8.33	1.80	6.41	0.00
653700	C	MICRONESIAN TELECOMMUNICATIONS CORPORATION	8.33	1.80	6.41	0.00
		OHIO TOTAL	0.32	-4.31	4.84	-17.47
300585	A	ARCADIA TEL. CO.	-2.17	-8.66	7.10	9.78
300586	A	THE ARTHUR MUTUAL TEL. CO.	9.59	-3.35	13.39	108.90
300588	A	AYERSVILLE TEL. CO.	7.88	-2.17	10.27	49.65
300589	A	BASCOM MUTUAL TEL. CO.	13.83	10.13	3.36	9.91
300590	A	BENTON RIDGE TEL. CO.	4.97	-3.70	9.00	19.03
300591	A	BUCKLAND TELEPHONE COMPANY	-13.46	-18.44	6.11	-6.78
300594	A	THE CHAMPAIGN TEL. CO.	11.08	-4.77	16.64	0.00
300597	C	CHILLICOTHE TEL. CO.	-12.07	-2.83	-9.51	-36.23
300598	C	MCCLURE TEL. CO.	29.56	3.07	25.71	50.11
300604	A	COLUMBUS GROVE TEL. CO.	16.85	-5.41	23.53	INFINITE
300606	C	CONNEAUT TEL. CO.	2.98	-3.49	6.70	6.48
300607	C	CONTINENTAL TEL. CO. OF OHIO	1.22	-8.94	11.16	45.62
300609	A	DOYLESTOWN TEL. CO.	23.31	-2.40	26.34	0.00
300612	C	THE FARMERS MUTUAL TEL. CO.-OKOLONA, OH	-6.91	1.91	-8.66	-100.00
300613	C	LITTLE MIAMI COMM. CORP.	-5.80	-4.30	-1.57	-19.67
300614	A	FORT JENNINGS TEL. CO.	4.55	-2.50	7.24	18.93
300615	C	VERIZON NORTH INC.-OH	2.09	-2.92	5.16	0.00
300618	A	GERMANTOWN INDEPENDENT TEL. CO.	22.39	-2.28	25.25	0.00
300619	A	GLANDORF TEL. CO., INC.	-2.84	-14.12	13.14	61.12
300625	A	KALIDA TEL. CO., INC.	-4.26	-25.69	28.84	INFINITE
300630	C	CENTURYTEL OF OHIO, INC.	1.25	-2.14	3.46	0.00
300633	A	MIDDLE POINT HOME TEL. CO.	-1.33	-7.05	6.16	6.19
300634	A	MINFORD TEL. CO., INC.	29.23	-1.44	31.12	0.00
300639	A	THE NEW KNOXVILLE TEL. CO.	10.63	-0.24	10.89	63.67
300644	C	THE NOVA TEL. CO.	13.29	1.44	11.68	28.80
300645	A	OAKWOOD TEL. CO.	10.78	-0.31	11.13	67.68
300649	C	ORWELL TEL. CO.	-4.47	-1.61	-2.91	-32.17
300650	A	THE OTTOVILLE MUTUAL TEL. CO.	-1.12	-6.36	5.60	3.93
300651	A	PATTERSONVILLE TEL. CO.-OH	6.58	-1.89	8.63	19.78
300654	A	RIDGEVILLE TEL. CO.	-0.77	-6.67	6.33	7.64
300656	A	SHERWOOD MUTUAL TEL. ASSOC.	13.33	0.87	12.35	98.81
300658	C	SYCAMORE TEL. CO.	-7.03	-1.70	-5.42	-100.00
300659	A	TELEPHONE SERVICE CO.	15.26	-2.77	18.54	0.00
300661	C	UNITED TEL. CO. OF OHIO	-4.91	-5.68	0.82	0.00
300662	A	VANLUE TEL. CO.	2.88	-2.56	5.58	8.22
300663	A	VAUGHNSVILLE TEL. CO., INC.	-11.88	-20.54	10.91	3.98
300664	A	WABASH MUTUAL TEL. CO.	-22.11	-33.46	17.06	60.36
300665	C	ALLTEL OHIO, INC.	0.72	-3.10	3.94	0.00
300666	C	WESTERN RESERVE TEL. CO.	4.39	-1.58	6.07	0.00
300682	C	FRONTIER COMM. OF MICH., INC.-OH	6.36	-2.83	9.45	0.00
305062	C	CINCINNATI BELL-OHIO	3.71	-4.25	8.31	0.00
305150	C	OHIO BELL TEL. CO.	-0.14	-4.67	4.75	0.00
		OKLAHOMA TOTAL	-0.95	-5.15	4.43	-2.53
431165	C	VALOR TELECOMMUNICATIONS OF OK, LLC	2.36	-4.45	7.13	0.00
431704	A	LAVACA TELEPHONE CO.- OK	11.15	-2.97	14.55	156.39
431788	C	KANOKLA TELEPHONE ASSN.INC. - OK	4.08	-2.08	6.29	4.73
431831	C	SOUTH CENTRAL TEL. ASSN., INC.-OK	-13.22	-4.13	-9.48	-15.78
431965	C	ALLTEL OKLAHOMA, INC.	1.01	-1.84	2.90	-0.77
431966	C	ATLAS TELEPHONE CO.	4.56	-2.24	6.95	6.94
431968	A	BEGGS TELEPHONE COMPANY	19.13	-2.63	22.36	INFINITE

Table 3.32
ILEC High-Cost Loop Support Data
Percentage Changes from 2003 to 2004 by Study Area

Study Area Code	Type	Study Area Name	Unseparated NTS Revenue Requirement	Number of Loops	Unseparated NTS Revenue Requirement per Loop	High Cost Loop Support Payment Projections in Later Year*
		OKLAHOMA (CONT.)				
431969	C	BIXBY TELEPHONE CO.	-0.19	-2.37	2.24	-7.35
431974	C	CANADIAN VALLEY TELEPHONE CO.	10.56	-0.87	11.53	14.93
431976	C	CARNEGIE TELEPHONE CO.INC.	-3.54	-1.40	-2.17	-10.41
431977	C	CENTRAL OKLAHOMA TELEPHONE CO.	20.12	-1.77	22.28	33.92
431979	C	CHEROKEE TELEPHONE CO.	-5.35	1.92	-7.13	-34.29
431980	C	CHICKASAW TELEPHONE CO.	3.84	2.71	1.09	2.02
431981	C	CHOUTEAU TELEPHONE CO.	-0.96	-3.75	2.90	-3.21
431982	C	CIMARRON TEL. CO.	-3.26	-2.91	-0.36	-5.70
431984	C	OKLAHOMA COMMUNICATION SYSTEMS INC.	-1.69	-4.64	3.09	-5.99
431985	C	CROSS TELEPHONE CO.	-17.23	0.12	-17.33	-26.27
431988	C	DOBSON TELEPHONE CO.	7.91	4.27	3.49	7.32
431994	C	GRAND TELEPHONE CO. INC.	5.30	-3.03	8.59	10.44
431995	C	HINTON TELEPHONE CO.	-10.85	-3.60	-7.53	-20.21
432006	C	MCLOUD TELEPHONE CO.	-2.48	-1.40	-1.10	-5.41
432008	C	MEDICINE PARK TELEPHONE CO.	12.70	-0.94	13.76	20.41
432010	C	MID-AMERICA TEL.,INC.	-0.36	-7.99	8.29	3.08
432011	C	OKLAHOMA ALLTEL, INC.	-0.43	-1.66	1.26	-10.62
432013	C	OKLAHOMA TELEPHONE & TELEGRAPH INC.	3.04	-3.18	6.42	4.59
432014	C	OKLAHOMA WESTERN TELEPHONE CO.	-3.58	0.85	-4.40	-14.45
432016	C	PANHANDLE TELEPHONE COOPERATIVE INC.	9.48	-1.34	10.97	16.85
432017	C	PINE TELEPHONE CO INC- OK	-10.71	-3.47	-7.50	-100.00
432018	C	PIONEER TEL. COOP. INC.	2.88	-1.74	4.69	4.39
432020	C	POTTAWATOMIE TELEPHONE CO.	-2.29	-0.27	-2.03	-5.05
432022	C	SALINA-SPAVINAW TEL. CO.,INC.	1.61	-1.13	2.77	-3.59
432023	C	SHIDLER TEL. CO.	19.11	-1.07	20.40	24.42
432025	C	SOUTHWEST OKLAHOMA TEL. CO.	3.19	-1.24	4.49	3.90
432029	C	TERRAL TEL. CO.	1.45	-1.06	2.53	1.29
432030	C	TOTAH COMMUNICATIONS, INC.	4.98	-1.99	7.11	8.06
432032	C	VALLIANT TELEPHONE COMPANY	-5.49	-0.14	-5.37	-18.00
432034	C	WYANDOTTE TELEPHONE COMPANY	0.52	-6.74	7.79	6.43
432141	A	SANTA ROSA TELEPHONE COOP. INC.	10.71	1.23	9.36	23.28
435215	C	SOUTHWESTERN BELL-OKLAHOMA	-1.69	-5.77	4.33	0.00
		OREGON TOTAL	-3.32	-3.51	0.19	2.60
532226	C	MIDVALE TEL. EXCH. INC. - OR	-4.43	2.37	-6.64	-13.38
532359	C	BEAVER CREEK COOPERATIVE TEL. CO.	-0.88	-3.61	2.83	-3.01
532361	C	CENTURYTEL OF (EASTERN) OREGON, INC.	2.94	-0.58	3.53	1.23
532362	C	CANBY TELEPHONE ASSOCIATION	4.54	-3.87	8.75	0.00
532363	C	CLEAR CREEK MUTUAL TELEPHONE CO.	2.50	-1.68	4.25	2.45
532364	C	COLTON TELEPHONE COMPANY	-5.01	-2.45	-2.63	-8.89
532369	C	EAGLE TELEPHONE SYSTEM INC.	-7.95	-6.47	-1.58	-11.50
532371	C	CASCADE UTILITIES INC.	0.87	3.64	-2.67	-35.47
532373	C	GERVAIS TELEPHONE COMPANY	5.41	-7.65	14.13	18.09
532375	C	ROOME TELECOMMUNICATIONS INC.	-4.04	-1.73	-2.34	-9.88
532376	C	HELIX TELEPHONE COMPANY	7.92	-3.56	11.91	11.76
532377	C	HOME TELEPHONE COMPANY	0.04	-5.28	5.61	0.00
532378	C	TRANS-CASCADES TELEPHONE COMPANY	2.88	-1.75	4.71	3.07
532383	C	MOLALLA TELEPHONE COMPANY	-3.69	-1.18	-2.54	-13.13
532384	C	MONITOR COOPERATIVE TELEPHONE CO	4.18	-4.38	8.95	7.41
532385	C	MONROE TELEPHONE COMPANY	8.34	-4.14	13.02	13.69
532386	A	MT. ANGEL TELEPHONE COMPANY	21.08	-2.65	24.37	INFINITE
532387	C	NEHALEM TELECOMMUNICATIONS, INC. DBA NEHALEM	5.00	-5.34	10.92	30.19
532388	C	NORTH STATE TELEPHONE COMPANY - OR	19.18	-4.53	24.84	380.71
532389	C	OREGON TELEPHONE CORPORATION	22.73	-2.42	25.77	87.29
532390	C	OREGON-IDAHO UTILITIES, INC.	-6.63	1.09	-7.63	-9.01
532391	C	PEOPLES TELEPHONE CO. - OR	9.86	-1.00	10.96	27.81
532392	C	PINE TELEPHONE SYSTEM INC. - OR	17.17	0.10	17.05	20.91
532393	C	PIONEER TELEPHONE COOPERATIVE	0.58	-2.21	2.86	-1.88
532396	A	ST. PAUL COOP. TEL. ASSN.	3.25	-2.91	6.35	10.45
532397	C	SCIO MUTUAL TEL. ASSOCIATION	13.16	-2.96	16.61	19.93
532399	A	STAYTON COOP. TEL CO	0.44	-2.16	2.66	0.00
532400	C	UNITED TELEPHONE CO OF THE NW - OR	-2.97	-3.90	0.97	0.00
532404	C	ASOTIN TELEPHONE COMPANY - OREGON	-1.27	0.00	-1.27	-4.92
532416	C	VERIZON NORTHWEST INC.-OR	-6.60	-3.51	-3.19	0.00
532456	C	MALHEUR HOME TELEPHONE COMPANY	0.73	-3.03	3.87	-3.03
533401	C	CITIZENS TEL CO OF OR DBA FRONTIER COMM OF OR	6.48	-2.23	8.90	30.80
535163	C	QWEST CORPORATION - OR	-3.66	-3.77	0.12	0.00
		PENNSYLVANIA TOTAL	1.89	-4.27	6.43	47.11
170145	A	THE BENTLEYVILLE TEL. CO.	31.34	0.03	31.30	0.00
170149	C	FRONTIER COMM. OF BREEZEWOOD, LLC	-3.94	-2.91	-1.06	-100.00
170151	A	BUFFALO VALLEY TEL. CO.	-8.04	-3.54	-4.67	0.00
170152	C	FRONTIER COMM. OF CANTON, LLC	6.57	-0.41	7.00	0.00
170156	A	CITIZENS TEL. CO. OF KECKSBURG	15.15	-3.07	18.79	0.00
170161	A	COMMONWEALTH TELEPHONE COMPANY	-9.86	-5.45	-4.67	0.00
170162	A	THE CONESTOGA TEL. AND TEL. CO.	-7.68	-3.16	-4.67	0.00
170165	A	DENVER AND EPHRATA TEL. & TEL. CO.	-8.77	-4.31	-4.67	0.00
170168	C	FRONTIER COMM. OF PA, LLC	16.02	-5.79	23.14	0.00
170169	C	VERIZON NORTH INC.-PA	2.90	-1.21	4.16	0.00

Table 3.32
ILEC High-Cost Loop Support Data
Percentage Changes from 2003 to 2004 by Study Area

Study Area Code	Type	Study Area Name	Unseparated NTS Revenue Requirement	Number of Loops	Unseparated NTS Revenue Requirement per Loop	High Cost Loop Support Payment Projections in Later Year*
		PENNSYLVANIA (CONT.)				
170170	C	VERIZON NORTH INC.-PA (CONTEL)	-2.68	-1.96	-0.73	0.00
170171	A	HICKORY TEL. CO.	9.72	-2.64	12.70	93.00
170175	A	IRONTON TEL. CO.	13.81	-2.35	16.55	0.00
170176	C	ALLTEL PENNSYLVANIA,INC.	-1.38	-1.92	0.55	0.00
170177	C	LACKAWAXEN TELECOMMUNICATIONS SERVICES, INC.	4.40	-3.03	7.66	0.00
170178	C	FRONTIER COMM.-LAKEWOOD, LLC	14.09	-3.08	17.71	0.00
170179	A	LAUREL HIGHLAND TEL. CO.	29.45	-2.16	32.31	0.00
170183	C	MAHANOY & MAHANTANGO TEL. CO.	1.75	-6.42	8.73	1,918.04
170185	C	MARIANNA-SCENERY HILL TEL. CO.	-8.02	-3.42	-4.76	-22.55
170189	C	ARMSTRONG TEL. CO.-PA	-1.67	-3.46	1.86	-4.74
170191	A	THE NORTH EASTERN PA. TEL. CO.	13.43	-2.27	16.06	282.20
170192	C	NORTH PENN TEL. CO.	14.50	-3.51	18.67	52.97
170193	A	NORTH PITTSBURGH TEL. CO.	-8.06	-3.56	-4.67	0.00
170194	C	FRONTIER COMM.-OSWAYO RIVER, LLC	21.34	-0.94	22.49	0.00
170195	A	ARMSTRONG TEL. CO. NORTH	2.99	-5.23	8.68	18.92
170196	A	PALMERTON TEL. CO.	27.91	-2.26	30.87	0.00
170197	A	PENNSYLVANIA TEL. CO.	12.69	-0.49	13.24	119.67
170200	A	PYMATUNING IND. TEL. CO.	24.24	-9.40	37.14	INFINITE
170201	C	VERIZON NORTH INC.-PA (QUAKER STATE)	-3.23	-1.97	-1.30	0.00
170204	A	SOUTH CANAAN TEL. CO.	12.20	-4.13	17.03	376.26
170206	C	SUGAR VALLEY TEL. CO.	1.85	-9.62	12.70	52.13
170209	C	UNITED TEL. CO. OF PA	-4.60	-3.12	-1.52	0.00
170210	A	VENUS TEL. CORP.	11.88	-1.60	13.69	129.32
170215	A	YUKON-WALTZ TEL. CO.	4.39	-3.43	8.10	24.30
170277	A	WEST SIDE TEL. CO.-PA	8.76	-4.65	14.06	27.32
175000	C	VERIZON PENNSYLVANIA INC.	3.62	-4.75	8.78	0.00
		PUERTO RICO TOTAL	-1.89	-5.02	3.30	-6.21
633200	C	PUERTO RICO TEL. CO. - CENTRAL	-3.04	-5.63	2.75	-8.19
633201	C	PUERTO RICO TEL. CO.	-1.70	-4.93	3.39	-3.83
		RHODE ISLAND TOTAL	4.55	-10.63	17.00	0.00
585114	C	VERIZON NEW ENGLAND INC DBA VERIZON RHODE ISL	4.55	-10.63	16.99	0.00
		SOUTH CAROLINA TOTAL	-2.49	-3.50	1.05	5.12
240479	C	VERIZON SOUTH INC.-SC	-13.29	-6.06	-7.69	0.00
240506	C	UNITED TEL. CO. OF THE CAROLINAS	-11.91	-6.21	-6.07	0.00
240512	C	BLUFFTON TEL. CO., INC.	7.32	5.91	1.34	0.62
240515	A	CHESNEE TEL. CO.	14.52	-2.27	17.18	0.00
240516	A	CHESTER TEL. CO.-SC	10.77	-3.05	14.26	0.00
240517	C	ALLTEL SOUTH CAROLINA, INC.	-0.98	-1.73	0.76	0.00
240520	C	FARMERS TEL. COOP., INC-SC	10.15	-1.75	12.12	28.14
240521	C	FORT MILL TEL. CO.	-0.49	2.56	-2.98	-23.43
240523	C	HARGRAY TEL. CO., INC.	2.28	-3.08	5.54	0.00
240526	C	VERIZON SOUTH INC.-SC (CONTEL)	-4.98	-3.44	-1.59	0.00
240527	C	HOME TEL. CO., INC.-SC	2.48	0.65	1.82	-7.14
240528	C	HORRY TEL. COOP. INC.	-3.46	-1.20	-2.29	0.00
240531	C	LANCASTER TEL. CO.	2.14	-2.16	4.39	3.12
240532	A	LOCKHART TEL. CO., INC.	1.47	-3.72	5.40	5.47
240533	C	MCCLELLANVILLE TEL. CO., INC.	-3.17	-0.71	-2.48	-11.78
240535	A	NORWAY TEL. CO., INC.	4.88	-1.25	6.21	13.50
240536	A	PALMETTO RURAL TEL. COOP., INC.	32.20	-1.24	33.87	INFINITE
240538	C	PIEDMONT RURAL TEL. COOP.	22.81	-4.15	28.12	62.14
240539	C	PBT TELECOM, INC.	-0.82	-1.26	0.45	-8.14
240541	A	RIDGEWAY TEL. CO., INC.	26.67	-2.86	30.40	INFINITE
240542	C	ROCK HILL TEL. CO.	-2.41	-1.48	-0.94	0.00
240544	C	ST. STEPHEN TEL. CO.	-2.08	-1.02	-1.07	-12.69
240546	A	SANDHILL TEL. COOP., INC.	31.29	-2.15	34.17	INFINITE
240550	C	WEST CAROLINA RURAL TEL. COOP.	2.14	-1.44	3.63	1.50
240551	C	WILLISTON TEL. CO.	-5.69	-4.59	-1.15	-18.99
245194	C	SOUTHERN BELL-SC	-3.45	-3.82	0.38	-61.21
		SOUTH DAKOTA TOTAL	0.72	-5.97	7.12	14.11
391640	A	ARMOUR INDEPENDENT TELEPHONE CO.	7.29	0.00	7.29	18.75
391642	A	ALLIANCE COMMUNICATIONS COOP., INC. (BALTIC)	6.61	0.03	6.58	15.12
391647	C	CHEYENNE RIVER SIOUX TRIBAL TEL AUTH	5.47	0.74	4.69	5.84
391649	A	BERESFORD MUNICIPAL TEL. CO.	13.64	-0.40	14.10	155.64
391650	A	CITY OF BROOKINGS MUNICIPAL TEL. DEPT.	-9.83	-5.42	-4.67	0.00
391652	C	PRAIRIEWAVE COMMUNITY TELEPHONE, INC.	-2.66	-2.43	-0.24	-17.09
391653	A	CITY OF FAITH MUNICIPAL TEL CO	3.03	-5.88	9.47	17.81
391654	A	INTERSTATE TELECOMMUNICATIONS COOP., INC.	5.92	-1.57	7.61	18.75
391657	A	ALLIANCE COMMUNICATIONS COOP. INC (SPLITROCK)	16.97	4.65	11.77	99.57
391659	C	GOLDEN WEST TELECOMM. COOP, INC.	3.45	-11.07	16.33	18.14
391660	A	FORT RANDALL TEL. CO. DBA MT. RUSHMORE TEL CO (MT. RUSHMORE)	4.92	-0.37	5.31	9.19
391664	A	JAMES VALLEY COOPERATIVE TEL CO	8.00	-1.21	9.33	20.87
391666	C	JEFFERSON TELEPHONE COMPANY - SD	-4.49	-4.78	0.31	-6.31
391667	C	KADOKA TELEPHONE COMPANY	-11.85	-1.79	-10.25	-100.00
391668	C	KENNEBEC TELEPHONE COMPANY	12.28	2.57	9.46	14.18
391669	A	MCCOOK COOPERATIVE TELEPHONE CO.	7.21	-1.61	8.96	20.30

Table 3.32
ILEC High-Cost Loop Support Data
Percentage Changes from 2003 to 2004 by Study Area

Study Area Code	Type	Study Area Name	Unseparated NTS Revenue Requirement	Number of Loops	Unseparated NTS Revenue Requirement per Loop	High Cost Loop Support Payment Projections in Later Year*
		SOUTH DAKOTA (CONT.)				
391670	C	MIDSTATE COMMUNICATIONS, INC.	2.02	0.45	1.56	-0.01
391671	A	WEST RIVER TELECOMMUNICATIONS COOP.(MOBRIDGE)	27.24	-10.33	41.89	INFINITE
391674	A	ROBERTS COUNTY TEL. COOP. ASSN.	1.81	-7.62	10.20	15.69
391676	C	SANTEL COMMUNICATIONS COOPERATIVE, INC.	15.47	-1.06	16.71	27.56
391677	A	SIOUX VALLEY TELEPHONE COMPANY	4.94	0.37	4.56	5.97
391679	C	STOCKHOLM-STRANDBURG TEL. CO.	0.26	-1.89	2.19	-2.04
391680	C	VENTURE COMMUNICATIONS COOPERATIVE	15.02	-1.10	16.29	30.99
391680A	C	VENTURE COMMUNICATIONS COOPERATIVE	13.99	0.30	13.65	INFINITE
391682	A	TRI-COUNTY TELCOM, INC.	-0.28	-9.77	10.52	13.16
391684	A	UNION TELEPHONE COMPANY	4.87	-1.59	6.56	15.40
391685	C	VALLEY TELECOMM. COOP. ASSN.,INC.	3.63	-1.50	5.21	4.15
391686	C	VIVIAN TELEPHONE COMPANY	3.76	-1.61	5.46	5.43
391688	A	WESTERN TELEPHONE COMPANY	11.16	2.93	7.99	22.35
391689	C	WEST RIVER COOPERATIVE TEL. CO.	11.15	-3.47	15.15	24.71
395145	C	QWEST CORPORATION - SD	-5.92	-8.22	2.51	0.00
		TENNESSEE TOTAL	-0.11	-3.75	3.79	1.41
290280	C	ARDMORE TEL. CO., INC.	0.07	-1.48	1.57	-8.94
290552	C	CENTURYTEL OF ADAMSVILLE, INC.	-1.69	0.14	-1.83	-9.00
290553	A	BEN LOMAND RURAL TEL. COOP., INC.	24.68	-1.56	26.66	INFINITE
290554	A	BLEDSOE TEL. COOP.	34.68	0.53	33.97	INFINITE
290557	C	CENTURYTEL OF CLAIBORNE, INC.	3.04	0.82	2.20	-0.61
290559	A	CONCORD TEL. EXCHANGE, INC.	-8.39	-3.91	-4.67	0.00
290561	C	CROCKETT TEL., INC.	15.82	-2.45	18.72	129.06
290562	C	DEKALB TEL. COOP, INC.	-10.21	-2.68	-7.74	-39.13
290565	A	HIGHLAND TEL. COOP., INC.-TN	35.59	-0.33	36.04	INFINITE
290566	C	HUMPHREY'S COUNTY TEL. CO.	8.77	-4.56	13.97	44.72
290567	C	UNITED INTER-MOUNTAIN TEL. CO.-TN	-7.25	-5.03	-2.33	0.00
290570	A	LORETTO TEL. CO., INC.	5.77	-5.55	11.98	67.45
290571	C	MILLINGTON TEL. CO., INC.	5.20	-0.56	5.79	0.00
290573	C	NORTH CENTRAL TEL. COOP., INC.	1.11	-0.08	1.19	-9.88
290574	C	CENTURYTEL OF OOLTEWAH-COLLEGEDALE, INC.	3.52	-0.86	4.41	3.82
290575	C	TENNESSEE TEL. CO.	-1.55	-1.41	-0.14	-68.76
290576	C	PEOPLES TEL. CO., INC.	4.65	-0.84	5.54	6.63
290578	C	TELLICO TEL. CO., INC.	-1.87	-1.22	-0.65	-24.01
290579	C	TWIN LAKES TEL. COOP. CORP.	2.82	-1.24	4.11	0.63
290580	C	CITIZENS TEL OF THE VOL ST DBA FRONTIER COMM	13.67	-1.18	15.04	0.00
290581	C	UNITED TEL. CO.-TN	4.88	3.13	1.69	-3.44
290583	C	WEST TENNESSEE TEL. CO., INC.	8.21	-2.38	10.84	70.91
290584	A	YORKVILLE TEL. COOP., INC.	1.49	-7.21	9.37	18.24
294336	C	CITIZENS TEL CO - TN, LLC DBA FRONTIER COM TN	6.45	-3.58	10.40	INFINITE
295185	C	SOUTH CENTRAL BELL-TN	-0.81	-4.03	3.36	0.00
		TEXAS TOTAL	-0.01	-3.73	3.86	2.84
440425	C	CAMERON TELEPHONE COMPANY - TEXAS	6.59	-7.13	14.77	14.26
441163	C	VALOR TELECOMMUNICATIONS OF TEXAS, LP	4.52	-2.98	7.73	51.24
442038	A	BLOSSOM TELEPHONE COMPANY	12.10	-2.21	14.62	166.92
442039	C	BIG BEND TELEPHONE COMPANY INC.	1.73	-0.05	1.78	1.15
442040	C	BRAZORIA TEL. CO.	3.39	-3.64	7.30	6.25
442041	C	BRAZOS TELEPHONE COOPERATIVE INC.	0.72	-1.36	2.11	-3.73
442043	A	NORTH TEXAS TELEPHONE COMPANY	4.33	-4.17	8.87	18.90
442046	C	CAP ROCK TELEPHONE COOPERATIVE, INC.	19.34	-2.68	22.62	89.36
442052	C	CENTRAL TEXAS TELEPHONE CO-OP. INC.	2.06	-2.25	4.42	2.11
442057	C	COLEMAN COUNTY TELEPHONE CO-OP. INC.	4.17	-0.36	4.55	4.32
442059	C	COLORADO VALLEY TELEPHONE CO-OP. INC.	7.03	-0.35	7.41	9.84
442060	C	COMANCHE COUNTY TEL COMPANY INC.	9.69	-2.15	12.10	40.79
442061	C	COMMUNITY TELEPHONE COMPANY, INC.	9.45	-0.10	9.56	15.81
442065	C	CUMBY TELEPHONE COOPERATIVE INC.	-13.97	-1.70	-12.48	-32.66
442066	C	DELL TELEPHONE CO-OP. INC. - TX	-3.13	2.82	-5.78	-4.94
442068	C	EASTEX TELEPHONE COOPERATIVE INC.	4.86	-1.90	6.90	10.27
442069	C	ELECTRA TELEPHONE COMPANY, INC.	-1.24	-5.24	4.23	-1.29
442070	C	ETEX TELEPHONE COOPERATIVE INC.	5.36	-2.55	8.12	9.60
442071	C	FIVE AREA TELEPHONE CO-OP. INC.	5.39	-2.74	8.37	22.99
442072	C	CONSOLIDATED COMMUNICATIONS OF FORT BEND CO.	1.43	-1.11	2.56	-5.48
442073	C	BORDER TO BORDER COMMUNICATIONS	8.76	-0.93	9.78	9.05
442076	C	GANADO TELEPHONE COMPANY INC.	0.65	0.16	0.49	-1.31
442080	C	GTE-SW DBA VERIZON SW INC.-TX	12.51	-4.37	17.65	INFINITE
442083	C	GUADALUPE VALLEY TEL CO-OP. INC.	2.95	-2.89	6.01	5.82
442084	C	UNITED TELEPHONE CO. OF TEXAS INC.	-2.55	-5.38	2.99	-6.07
442086	C	HILL COUNTRY TELEPHONE CO-OP. INC.	1.37	1.12	0.24	-8.40
442090	C	ALENCO COMMUNICATIONS, INC.	0.42	1.37	-0.94	-0.95
442091	C	ETS TELEPHONE COMPANY, INC.	16.46	11.41	4.54	16.73
442093	C	INDUSTRY TELEPHONE COMPANY	7.82	0.54	7.25	12.21
442097	C	KERRVILLE TELEPHONE COMPANY	-5.77	1.59	-7.24	0.00
442101	C	CENTURYTEL OF LAKE DALLAS, INC.	4.07	-3.06	7.35	15.45
442103	C	LA WARD TELEPHONE EXCHANGE INC.	33.60	0.00	33.60	51.19
442104	C	LAKE LIVINGSTON TEL. CO.	4.84	-2.74	7.79	5.96
442105	C	LIPAN TELEPHONE COMPANY	5.65	0.78	4.83	5.92
442107	A	LIVINGSTON TELEPHONE COMPANY	-0.20	-1.61	1.44	0.00

Table 3.32
ILEC High-Cost Loop Support Data
Percentage Changes from 2003 to 2004 by Study Area

Study Area Code	Type	Study Area Name	Unseparated NTS Revenue Requirement	Number of Loops	Unseparated NTS Revenue Requirement per Loop	High Cost Loop Support Payment Projections in Later Year*
		TEXAS (CONT.)				
442109	C	CONSOLIDATED COMMUNICATIONS OF TEXAS COMPANY	-3.58	-2.39	-1.21	-28.37
442112	C	MID-PLAINS RURAL TEL. CO-OP. INC.	4.98	-2.80	8.01	10.90
442114	C	CENTRAL TELEPHONE COMPANY OF TEXAS	-0.43	-6.17	6.12	0.00
442116	C	MUENSTER TEL. CORP. OF TX DBA NORTEX COMM.	11.38	-1.71	13.31	24.88
442117	C	CENTURYTEL OF PORT ARANSAS, INC.	-0.31	-0.16	-0.15	-16.50
442130	C	PEOPLES TELEPHONE COOPERATIVE - TX	7.49	-0.68	8.22	11.73
442131	C	POKA-LAMBRO TELEPHONE COOPERATIVE, INC.	-4.11	-6.63	2.71	-7.26
442134	C	RIVIERA TELEPHONE COMPANY INC.	-10.13	-6.50	-3.89	-12.02
442135	C	SOUTHWEST TEXAS TELEPHONE COMPANY	-3.57	-1.53	-2.07	-8.67
442140	C	CENTURYTEL OF SAN MARCOS, INC.	0.60	-5.65	6.62	14.51
442141	C	SANTA ROSA TEL. COOP.,INC.	7.80	-2.28	10.32	13.74
442143	C	SOUTH PLAINS TEL. COOP.,INC.	9.93	-1.69	11.81	64.38
442147	C	SUGAR LAND TEL. CO.	1.57	-1.79	3.41	0.00
442150	C	TATUM TEL. CO.	-12.95	-3.90	-9.41	-22.50
442151	C	TAYLOR TEL. CO-OP.,INC.	5.94	0.21	5.71	10.19
442153	C	TEXAS-ALLTEL, INC.	-1.58	-2.04	0.47	0.00
442154	C	GTE-SW DBA VERIZON SW INC.-TX (CONTEL)	-3.22	-2.26	-0.98	-69.77
442159	C	VALLEY TELEPHONE CO-OP. INC. - TX	-0.39	3.77	-4.00	-2.87
442166	C	WEST TEXAS RURAL TEL. CO-OP. INC.	4.84	-1.22	6.14	5.57
442168	C	WES-TEX TELEPHONE CO-OP.	7.21	-4.02	11.70	14.64
442170	C	XIT RURAL TELEPHONE CO-OP. INC.	-2.55	0.13	-2.67	-3.96
442262	C	E.N.M.R. TEL. COOP.,INC.-TX	-1.10	-1.67	0.57	0.00
445216	C	SOUTHWESTERN BELL-TEXAS	-2.40	-3.72	1.37	0.00
		UTAH TOTAL	-3.16	-3.17	0.01	1.27
502277	C	CENTRAL UTAH TEL. INC.	0.75	-2.52	3.36	-1.18
502277A	C	CENTRAL UTAH TEL. INC.	-3.03	-2.22	-0.84	-19.10
502278	C	EMERY TELEPHONE DBA EMERY TELCOM	-1.59	-2.58	1.02	-6.66
502278A	C	EMERY TELEPHONE DBA EMERY TELCOM	-18.62	-6.61	-12.86	-97.54
502279	A	GUNNISON TEL. CO.	6.67	-11.10	20.00	1,214.58
502282	A	MANTI TELEPHONE COMPANY	8.17	-9.51	19.54	1,045.77
502282A	A	MANTI TELEPHONE COMPANY	19.20	1.58	17.35	1,166.70
502283	A	SKYLINE TELECOM	6.96	-0.36	7.34	18.71
502283A	A	SKYLINE TELECOM	0.35	-8.33	9.46	18.90
502284	C	BEEHIVE TELEPHONE CO., INC., UT	11.04	4.25	6.51	11.65
502286	C	SOUTH CENTRAL UTAH TEL. ASSN. INC.	-7.06	-5.67	-1.47	-35.19
502287	C	UINTAH BASIN TEL. ASSN. INC.DBA UBTA COMMUN.	2.40	0.31	2.07	0.73
502287A	C	UINTAH BASIN TEL. ASSN. INC.DBA UBTA COMMUN.	3.66	-8.80	13.67	90.14
502288	C	ALL WEST COMMUNICATIONS-UT	2.09	5.60	-3.32	-6.05
502288A	C	ALL WEST COMMUNICATIONS-UT	-2.95	-1.30	-1.67	-8.58
503032	C	BEAR LAKE COMMUNICATIONS	18.25	-0.70	19.07	33.95
504429	C	CITIZENS TEL CO OF UT DBA FRONTIER COMM OF UT	5.26	-2.37	7.81	18.40
504449	C	NAVAJO COMM CO INC DBA FRONTIER NAVAJO COM-UT	7.07	3.15	3.80	6.39
505107	C	QWEST CORPORATION - UT	-3.70	-3.07	-0.65	0.00
		VERMONT TOTAL	2.78	-1.74	4.60	4.30
140053	A	FRANKLIN TEL. CO.-VT	7.57	1.46	6.02	15.63
140058	C	LUDLOW TEL. CO.	-0.37	-0.80	0.43	0.00
140061	C	NORTHFIELD TEL. CO.	-5.61	-3.96	-1.72	0.00
140062	C	PERKINSVILLE TEL. CO.	-3.46	-1.42	-2.07	0.00
140064	A	SHOREHAM TEL. CO., INC.	5.64	-0.66	6.35	13.03
140068	C	TOPSHAM TEL. CO., INC.	28.53	0.67	27.68	67.85
140069	C	WAITSFIELD/FAYSTON TEL. CO.	-0.99	-0.77	-0.22	-19.22
143331	C	NORTHLAND TELEPHONE COMPANY OF VERMONT	12.11	0.41	11.65	24.78
145115	C	VERIZON NEW ENGLAND INC DBA VERIZON VERMONT	2.65	-1.96	4.69	0.00
147332	C	VERMONT TELEPHONE COMPANY, INC.	2.76	-0.18	2.95	0.24
		VIRGIN ISLANDS TOTAL	-8.51	-0.38	-8.16	-25.01
643300	C	VIRGIN ISLANDS TEL. CORP. DBA INNOVATIVE TEL	-8.51	-0.38	-8.16	-25.01
		VIRGINIA TOTAL	-2.55	-4.00	1.51	5.88
190217	C	AMELIA TEL. CORP.	1.97	1.00	0.96	-5.01
190219	A	BUGGS ISLAND TEL. COOP.	23.88	-2.23	26.70	INFINITE
190220	A	BURKE'S GARDEN TEL. CO., INC.	12.69	2.58	9.86	25.40
190225	A	CITIZENS TEL. COOP.-VA	14.57	0.51	13.98	157.73
190226	A	NTELOS, INC.	-8.66	-4.19	-4.67	0.00
190233	C	VERIZON SOUTH INC.-VA (CONTEL)	-6.98	-1.36	-5.70	0.00
190236	A	NORTH RIVER TEL. COOP.	8.43	-0.36	8.83	36.08
190237	A	HIGHLAND TEL. COOP.-VA	8.44	0.63	7.76	20.11
190238	A	MGW TELEPHONE COMPANY, INC. (MOUNTAIN GROVE-WILLIAMSVILLE)	9.60	0.77	8.77	22.04
190239	A	NEW HOPE TELEPHONE COOPERATIVE	6.83	-0.70	7.58	24.13
190243	A	PEMBROKE TEL. COOP.	12.92	-1.68	14.85	185.10
190244	C	PEOPLES MUTUAL TEL. CO.-VA	-1.46	-0.96	-0.51	-16.67
190248	A	SCOTT COUNTY TEL. COOP. INC.	7.33	-1.02	8.43	31.06
190249	C	ROANOKE & BOTETOURT TEL. CO.	-9.74	-5.02	-4.97	-51.56
190250	A	SHENANDOAH TEL. CO.	34.48	-0.99	35.82	INFINITE
190253	A	VIRGINIA TEL. CO.	24.90	-12.24	42.32	INFINITE
190254	C	CENTRAL TEL. CO. OF VA	-0.27	-3.89	3.76	0.00
190479	C	VERIZON SOUTH INC.- VA	14.96	1.30	13.49	0.00

Table 3.32
ILEC High-Cost Loop Support Data
Percentage Changes from 2003 to 2004 by Study Area

Study Area Code	Type	Study Area Name	Unseparated NTS Revenue Requirement	Number of Loops	Unseparated NTS Revenue Requirement per Loop	High Cost Loop Support Payment Projections in Later Year*
		VIRGINIA (CONT.)				
190567	C	UNITED INTER-MOUNTAIN TEL. CO.-VA	-6.29	-5.45	-0.89	0.00
193029	C	NEW CASTLE TEL. CO.	-3.45	-3.93	0.50	-12.76
195040	C	VERIZON VIRGINIA INC.	-2.38	-4.56	2.28	0.00
		WASHINGTON TOTAL	-2.40	-3.04	0.66	-4.19
521402	C	M & L ENTERPRISES, INC. DBA SKYLINE TEL. CO.	30.47	17.54	10.99	35.03
522400	C	UNITED TELEPHONE CO OF THE NW - WA	-0.20	-3.70	3.64	0.00
522404	C	ASOTIN TELEPHONE COMPANY - WA	1.17	-5.40	6.94	10.88
522408	C	CENTURYTEL OF WASHINGTON, INC.	0.28	-0.23	0.50	-14.64
522410	C	CENTURYTEL OF COWICHE, INC.	0.71	-3.78	4.66	0.00
522412	C	ELLENSBURG TELEPHONE COMPANY	-2.05	-3.49	1.49	-21.85
522416	C	VERIZON NORTHWEST INC.-WA	-3.68	-3.03	-0.67	0.00
522417	C	HAT ISLAND TELEPHONE COMPANY	-19.94	-12.96	-8.02	-66.41
522418	C	PEND OREILLE TELEPHONE COMPANY	5.21	0.56	4.62	5.50
522419	C	HOOD CANAL TELEPHONE COMPANY	-4.40	1.23	-5.56	-20.74
522423	C	INLAND TELEPHONE COMPANY - WA	14.07	3.66	10.05	22.06
522426	C	KALAMA TELEPHONE COMPANY	5.23	-2.37	7.78	12.98
522427	C	LEWIS RIVER TELEPHONE COMPANY INC.	-1.09	-4.55	3.62	0.00
522430	A	MCDANIEL TELEPHONE COMPANY	11.42	-3.46	15.41	202.07
522431	C	MASHELL TELECOM INC.	-9.47	2.56	-11.73	-22.55
522437	C	PIONEER TELEPHONE COMPANY	0.62	-4.89	5.80	3.95
522442	C	ST. JOHN TELEPHONE CO.	28.43	1.11	27.02	93.91
522446	C	TENINO TEL. CO.	5.05	-2.27	7.49	10.36
522447	C	TOLEDO TELEPHONE COMPANY INC.	8.58	3.21	5.20	9.04
522449	C	VERIZON NORTHWEST INC.-WA (CONTEL)	-16.16	0.94	-16.95	0.00
522451	C	WESTERN WAHKIAKUM COUNTY TEL COMPANY	1.41	-0.88	2.32	0.83
522452	C	WHIDBEY TEL. CO.	-2.91	-6.45	3.79	-4.59
522453	C	YCOM NETWORKS, INC.	26.00	1.22	24.48	186.55
525161	C	QWEST CORPORATION - WA	-2.24	-3.41	1.22	0.00
		WEST VIRGINIA TOTAL	5.59	-1.57	7.27	11.00
200256	C	ARMSTRONG TEL. CO.-WV	-4.84	-1.32	-3.57	-28.50
200257	C	SPRUCE KNOB SENECA ROCKS TEL., INC.	-1.02	3.74	-4.59	-11.11
200258	A	WAR ACQUISITION CORP. DBA WAR TELEPHONE CO.	12.19	-3.53	16.30	282.85
200259	C	HARDY TELECOMMUNICATIONS, INC.	-5.88	0.22	-6.09	-16.49
200267	C	ARMSTRONG TEL. CO.	13.06	-2.23	15.64	40.39
200271	C	CITIZENS TEL OF WVA DBA FRONTIER COMM OF WVA	10.00	5.06	4.70	10.76
200277	C	WEST SIDE TEL. CO.-WV	-13.02	-0.27	-12.78	-63.88
204338	C	CITIZENS TEL CO OF WVA DBA FRONTIER COMM	5.24	-0.64	5.92	10.97
204339	C	CITIZENS TEL CO OF WVA DBA FRONTIER COMM	3.97	-3.45	7.69	17.85
205050	C	VERIZON WEST VIRGINIA INC.	5.82	-1.61	7.55	INFINITE
		WISCONSIN TOTAL	-0.24	-4.22	4.16	-0.86
330841	C	CENTURYTEL OF THE MIDWEST-WI/CENCOM	-0.47	-2.10	1.67	-15.71
330842	A	AMERY TELCOM, INC.	34.33	0.29	33.94	INFINITE
330843	A	AMHERST TEL. CO.	16.71	-3.20	20.56	INFINITE
330844	C	BADGER TELECOM, INC.	-4.64	-2.82	-1.87	-23.35
330846	A	BALDWIN TELCOM., INC.	31.37	-2.38	34.57	INFINITE
330847	A	BELMONT TEL. CO.	5.13	-1.61	6.84	17.31
330848	A	BERGEN TEL. CO.	7.91	-2.26	10.41	20.63
330849	A	BLACK EARTH TEL. CO.	5.41	-12.38	20.30	1,275.54
330850	A	BLOOMER TEL. CO.	27.48	-1.56	29.51	0.00
330851	A	BONDUEL TEL. CO.	22.33	-5.11	28.91	INFINITE
330855	C	BRUCE TEL. CO., INC.	-2.23	0.38	-2.60	-24.70
330856	A	BURLINGTON BRIGHTON & WHEATLAND TEL.	17.87	-8.09	28.24	INFINITE
330857	C	CENTURYTEL OF THE MIDWEST-WI/CASCO	2.75	-1.21	4.00	1.03
330859	C	CENTRAL STATE TEL. CO.	-5.49	-4.25	-1.30	-19.35
330860	C	CHEQUAMEGON COMMUNICATIONS COOPERATIVE, INC.	4.54	-9.03	14.91	86.49
330861	C	CHIBARDUN TEL. COOP., INC.	3.05	-1.21	4.30	3.05
330863	A	CITIZENS TEL. COOP., INC.-WI	4.06	-0.74	4.84	6.22
330865	A	CLEAR LAKE TEL. CO., INC.-WI	17.05	-0.93	18.15	1,836.57
330866	A	COCHRANE COOP. TEL. CO.	3.19	-1.17	4.41	3.63
330868	A	COON VALLEY FARMERS TEL. CO., INC.	4.79	-1.22	6.09	12.80
330870	C	RHINELANDER TEL CO LLC DBA FRONTIER	-0.39	-3.47	3.19	-3.21
330872	A	CUBA CITY TEL. EXCH. CO.	19.46	-3.73	24.09	INFINITE
330875	A	DICKEYVILLE TEL. CO.	8.02	-3.52	11.97	73.55
330877	C	CENTURYTEL OF FAIRWATER-BRANDON-ALTO, LLC	3.26	-5.01	8.72	23.68
330879	A	FARMERS IND. TEL. CO.-WI	9.81	0.58	9.17	41.60
330880	A	FARMERS TEL. CO.-WI	10.55	-9.47	22.12	INFINITE
330881	A	MID-PLAINS TEL., INC.	-7.56	-3.04	-4.67	0.00
330884	C	CENTURYTEL OF FORESTVILLE, LLC	2.19	2.93	-0.72	-4.65
330886	C	VERIZON NORTH INC.-WI	-0.92	-3.23	2.39	0.00
330889	A	HAGER TELECOM, INC.	6.16	-1.83	8.14	27.11
330891	C	RHINELANDER TEL LLC-HEADWTRS DBA FRNTR RIB LK	-12.21	-1.57	-10.81	-45.32
330892	A	HILLSBORO TEL. CO., INC.	17.80	-1.92	20.10	INFINITE
330895	C	CENTURYTEL OF WISCONSIN, LLC	-2.75	-4.65	1.99	0.00
330896	A	LAKEFIELD TEL. CO.	4.56	-1.78	6.45	14.45
330898	C	CENTURYTEL OF LARSEN-READFIELD, LLC	-8.33	0.33	-8.63	-42.88
330899	A	LA VALLE TEL. COOP.	5.97	-2.67	8.87	32.57

Table 3.32
ILEC High-Cost Loop Support Data
Percentage Changes from 2003 to 2004 by Study Area

Study Area Code	Type	Study Area Name	Unseparated NTS Revenue Requirement	Number of Loops	Unseparated NTS Revenue Requirement per Loop	High Cost Loop Support Payment Projections in Later Year*
		WISCONSIN (CONT.)				
330900	A	LEMONWEIR VALLEY TEL. CO.	18.39	-2.56	21.50	INFINITE
330902	A	LUCK TEL. CO.	9.90	-1.18	11.21	66.63
330905	A	MANAWA TEL. CO.	12.00	0.38	11.57	78.44
330908	C	MARQUETTE-ADAMS TEL. COOP., INC.	3.99	-0.89	4.92	5.66
330909	C	MIDWAY TEL. CO.	-4.80	-4.79	-0.01	-61.42
330910	C	MILLTOWN MUTUAL TEL. CO.	16.39	-1.20	17.81	0.00
330912	C	FRONTIER COMM. OF MONDOVI LLC	-18.79	-1.36	-17.67	0.00
330913	C	CENTURYTEL OF MONROE COUNTY, LLC	2.71	0.61	2.08	-68.39
330914	A	EASTCOAST TELECOM, INC.	9.97	-2.10	12.32	86.11
330915	A	MOSINEE TEL. CO.	16.27	-1.23	17.72	0.00
330916	C	MOUNT HOREB TEL. CO.	11.00	-4.00	15.62	42.45
330917	C	MOUNT VERNON TEL. CO.	2.11	-2.11	4.31	2.14
330918	C	NELSON TEL. COOP.	7.63	-1.98	9.80	17.37
330920	C	NIAGARA TEL. CO.	0.16	-1.66	1.84	0.00
330922	C	CENTURYTEL OF THE MIDWEST-WI/NORTHWEST	3.66	-2.86	6.71	0.00
330924	C	CENTURYTEL OF THE MIDWEST-KENDALL, LLC	-3.43	-3.68	0.25	0.00
330925	A	BAYLAND TEL, INC.	32.71	-0.61	33.52	INFINITE
330930	A	GRANTLAND TELECOM, INC.	-1.33	-7.60	6.78	9.20
330931	C	CENTURYTEL OF SOUTHERN WISCONSIN, LLC	-4.93	-1.94	-3.05	0.00
330934	C	CENTURYTEL OF THE MIDWEST-WI/PLATTEVILLE	9.23	-2.26	11.76	0.00
330936	C	INDIANHEAD TEL. CO.	-6.87	-0.34	-6.56	-34.58
330937	C	PRICE COUNTY TEL. CO.	3.33	3.12	0.21	0.00
330938	A	NORTHEAST TEL. CO.	29.35	-3.72	34.35	INFINITE
330940	C	RHINELANDER TEL CO LLC DBA FRONTIER RIB LAKE	10.41	-4.32	15.40	0.00
330941	C	RHINELANDER TEL CO LLC(RIB LAKE) DBA FRONTIER	1.41	-0.44	1.86	-18.28
330942	A	RICHLAND-GRANT TEL. COOP., INC.	5.64	-1.68	7.44	17.62
330943	A	RIVERSIDE TELECOM, INC.	17.93	-4.79	23.86	INFINITE
330944	A	FRONTIER COMM.-ST. CROIX LLC	9.89	-9.91	21.98	0.00
330945	A	SCANDINAVIA TEL. CO.	4.80	-10.95	17.68	281.95
330946	A	SHARON TEL. CO.	2.69	-4.06	7.03	12.54
330949	A	SIREN TEL. CO., INC.	34.06	-0.38	34.57	INFINITE
330950	C	CENTURYTEL OF NORTHWEST WISCONSIN, LLC	-0.16	3.22	-3.28	-10.55
330951	A	SOMERSET TEL. CO., INC.	37.40	4.06	32.04	0.00
330952	C	SOUTHEAST TEL. CO. OF WIS., INC.	1.84	-5.17	7.39	0.00
330953	C	SPRING VALLEY TEL. CO., INC.	8.62	0.50	8.09	13.93
330954	C	STOCKBRIDGE & SHERWOOD TEL. CO.	-1.37	-5.81	4.71	0.25
330955	A	STATE LONG DISTANCE TEL. CO.	-4.71	-0.04	-4.67	0.00
330956	C	CENTURYTEL OF NORTHERN WISCONSIN, LLC	-0.08	4.53	-4.41	-9.51
330958	C	TENNEY TEL. CO.	-1.05	-4.59	3.71	-12.62
330959	C	CENTURYTEL OF MIDWEST-WI/THORP	-4.40	-1.44	-3.01	0.00
330960	A	TRI-COUNTY TEL. COOP., INC.-WI	3.09	-1.76	4.93	5.58
330962	A	UNION TEL. CO.	9.35	-1.40	10.90	60.76
330963	C	UTELCO, INC.	-7.87	-7.87	0.01	0.00
330964	C	FRONTIER COMM. OF WISCONSIN LLC	-5.80	-1.48	-4.39	0.00
330966	A	VERNON TEL. COOP.	6.11	-1.24	7.44	22.22
330967	A	FRONTIER COMM. OF VIROQUA LLC	19.90	-5.00	26.21	0.00
330968	A	WAUNAKEE TEL. CO.	0.88	-0.63	1.52	0.00
330970	A	CENTURYTEL OF THE MIDWEST-WI/WAYSIDE	11.24	-1.11	12.49	94.17
330971	A	WEST WISCONSIN TELCOM COOP., INC.	8.63	-0.02	8.64	34.82
330973	C	WITTENBERG TEL. CO.	6.62	-2.75	9.64	40.88
330974	C	WOOD COUNTY TEL. CO.	2.57	-3.09	5.84	10.65
331155	C	TELEPHONE USA OF WISCONSIN, LLC	0.13	-5.68	6.16	5.39
331159	C	CENTURYTEL OF CENTRAL WISCONSIN, LLC	-6.12	-1.01	-5.17	-58.17
335220	C	WISCONSIN BELL	-1.43	-5.03	3.79	0.00
		WYOMING TOTAL	-5.81	-2.33	-3.56	-17.59
511595	C	UNITED TELEPHONE CO. OF THE WEST-WY	-23.24	-2.60	-21.19	-67.16
512251	C	RANGE TEL. COOPERATIVE INC.-WY	-2.26	-1.56	-0.71	-10.23
512289	C	CHUGWATER TELEPHONE COMPANY	-2.78	-6.37	3.83	-3.77
512290	C	ALL WEST COMMUNICATIONS-WY	-7.84	0.00	-7.84	-28.41
512291	C	DUBOIS TELEPHONE EXCHANGE INC.	-1.88	-0.13	-1.75	-5.67
512295	C	SILVER STAR TEL. CO.- WY	-2.24	3.15	-5.23	-10.35
512296	C	TRI-COUNTY TEL. ASSN. INC.-WY	-10.02	-4.12	-6.16	-14.23
512297	C	UNION TELEPHONE CO.	9.25	-2.78	12.38	22.77
512299	C	CENTURYTEL OF WYOMING, INC.	-12.15	3.80	-15.37	-94.82
515108	C	QWEST CORPORATION - WY	-5.86	-2.55	-3.40	-31.91
		GRAND TOTAL	-2.62	-4.14	1.59	2.47
		Total Number of Study Areas:	0.07			
		Total Number of Reporting Areas:	0.07			

* Percentage changes from 2005 to 2006.

Source: Calculated from National Exchange Carrier Association data.

Table 3.33
Unseparated ILEC Non-Traffic-Sensitive Revenue Requirement by Study Area ($)

Study Area Code	Study Area Name	2000	2001	2002	2003	2004
	ALABAMA TOTAL	669,940,042	725,835,191	747,265,108	776,864,426	790,346,242
250282	BLOUNTSVILLE TEL CO	2,191,962	2,399,641	2,360,365	2,742,588	2,267,251
250283	BRINDLEE MOUNTAIN	3,470,610	3,498,796	3,349,723	3,410,621	4,203,759
250284	BUTLER TEL CO	4,243,261	4,319,024	4,246,153	4,385,343	4,511,397
250285	CASTLEBERRY TEL CO	330,472	356,890	396,640	445,640	467,761
250286	NATIONAL OF ALABAMA	802,922	1,124,001	1,225,924	1,477,590	1,672,106
250290	FARMERS TELECOM COOP	7,622,999	8,092,706	8,524,945	9,063,073	9,212,728
250295	GRACEBA TOTAL COMM	1,524,394	2,416,570	2,548,583	2,668,277	2,783,188
250298	GULF TEL CO - AL	12,909,231	15,528,265	14,523,829	18,903,635	22,057,306
250299	HAYNEVILLE TEL CO	1,385,592	1,577,214	1,678,550	1,484,491	1,622,296
250300	HOPPER TELECOMM. CO.	3,885,454	4,301,357	4,213,091	4,006,235	4,398,738
250301	FRONTIER-LAMAR CNTY	779,290	825,758	864,517	964,948	1,015,363
250302	ALLTEL ALABAMA	12,068,529	12,775,884	12,420,651	12,475,444	12,685,378
250304	MILLRY TEL CO	3,575,187	3,531,115	3,589,980	3,596,804	3,454,411
250305	MON-CRE TEL COOP	1,580,106	2,671,676	3,055,215	3,094,219	2,980,453
250306	FRONTIER COMM.-AL	4,735,675	4,510,874	4,603,542	6,287,931	6,056,679
250307	MOUNDVILLE TEL CO	1,137,536	1,242,218	1,330,059	1,305,476	1,291,491
250308	NEW HOPE TEL COOP	1,914,791	3,487,953	3,717,906	4,022,398	3,773,056
250311	OAKMAN TEL CO (TDS)	908,297	959,995	1,014,512	1,198,684	1,218,927
250312	OTELCO TELEPHONE LLC	1,983,587	2,047,540	2,014,632	2,097,331	2,138,847
250314	PEOPLES TEL CO	8,279,141	8,419,072	8,803,859	8,948,071	9,615,523
250315	PINE BELT TEL CO	1,647,262	1,727,749	1,703,948	1,742,303	2,122,157
250316	RAGLAND TEL CO	901,756	1,149,476	1,509,725	1,490,766	1,606,240
250317	ROANOKE TEL CO	1,318,832	1,800,866	1,818,919	2,409,056	2,653,769
250318	FRONTIER COMM-SOUTH	5,270,169	5,435,286	4,684,983	4,547,063	5,336,013
250322	UNION SPRINGS TEL CO	1,545,442	1,644,383	1,718,699	1,893,527	2,101,580
255181	SO CENTRAL BELL-AL	472,569,675	522,265,556	540,580,811	549,301,438	555,378,826
259788	CENTURYTEL-AL-SOUTH	60,299,506	58,249,458	62,732,772	68,004,047	67,895,642
259789	CENTURYTEL-AL-NORTH	51,058,364	49,475,869	48,032,577	54,897,427	55,825,355
	ALASKA TOTAL	180,391,482	186,752,252	200,251,278	204,525,800	201,609,156
613000	ACS OF ANCHORAGE	40,760,587	36,941,372	44,501,202	46,072,570	44,850,582
613001	ARCTIC SLOPE TEL	1,839,956	2,021,184	2,182,432	2,300,279	2,348,731
613001A	ARCTIC SLOPE TEL	0	1,143,435	1,434,475	1,736,602	1,454,720
613002	BETTLES TEL CO INC	106,299	111,732	119,776	120,813	117,798
613003	BRISTOL BAY TEL COOP	1,018,555	1,206,013	1,237,510	1,281,432	1,219,260
613004	BUSH-TELL INC.	655,745	727,005	803,884	873,702	880,424
613005	CIRCLE UTILITIES	19,291	22,958	23,461	26,853	32,185
613006	COPPER VALLEY TEL	6,633,565	7,302,714	7,911,555	8,687,523	9,132,024
613007	CORDOVA TEL COOP	982,743	1,036,790	1,027,484	1,207,852	1,153,483
613008	ACS-FAIRBANKS, INC.	19,200,815	17,770,557	17,217,208	16,953,296	16,060,806
613010	ACS-N GLACIER STATE	32,896,918	33,719,569	34,974,670	36,188,140	34,982,657
613011	INTERIOR TEL CO INC	4,866,389	5,441,333	5,592,220	5,250,106	5,371,377
613011A	INTERIOR TEL CO INC	0	1,943,167	2,066,457	2,006,035	1,944,212
613012	ACS-AK JUNEAU	6,305,770	7,110,322	7,212,453	7,043,950	6,603,986
613013	KETCHIKAN PUBLIC UT	4,717,664	5,235,353	5,507,164	5,501,453	5,807,271
613015	MATANUSKA TEL ASSOC	35,100,680	37,637,543	40,331,653	41,079,996	41,512,343
613016	MUKLUK TEL CO INC	1,233,852	1,530,747	1,520,306	1,521,518	1,514,243
613016A	MUKLUK TEL CO INC	0	1,066,648	833,741	820,264	693,471
613017	ALASKA TEL CO	2,268,488	2,557,693	2,987,496	3,045,080	3,241,962
613017A	ALASKA TEL CO	3,519,578	2,590,268	2,608,485	2,244,741	2,319,433
613018	NUSHAGAK ELEC & TEL	1,561,376	1,614,158	1,512,910	1,826,377	1,827,755
613019	OTZ TEL COOPERATIVE	2,393,657	2,265,801	2,230,867	2,307,658	2,405,202
613020	ACS-N SITKA	7,542,855	7,364,395	7,665,231	7,395,551	7,215,676
613022	ACS-AK GREATLAND	1,483,299	1,250,753	1,362,098	1,378,358	1,444,921
613023	UNITED UTILITIES INC	4,344,358	4,496,445	4,464,155	4,654,193	4,334,032
613023A	UNITED UTILITIES INC	0	1,653,243	1,828,972	1,868,282	1,916,985
613025	YUKON TEL CO INC	367,746	376,361	399,999	350,334	415,785
613026	NORTH COUNTRY TEL CO	91,533	103,753	96,881	98,521	117,739
613028	SUMMIT TEL & TEL -AK	479,763	510,940	596,533	684,320	690,091

Table 3.33
Unseparated ILEC Non-Traffic-Sensitive Revenue Requirement by Study Area ($)

Study Area Code	Study Area Name	2000	2001	2002	2003	2004
	AMERICAN SAMOA TOTAL	2,691,847	3,071,640	4,690,301	4,782,632	4,473,785
673900	AMERICAN SAMOA	2,691,847	3,071,640	4,690,301	4,782,632	4,473,785
	ARIZONA TOTAL	975,543,328	1,015,671,071	978,823,361	986,180,276	950,456,897
452169	SAN CARLOS APACHE	2,979,499	3,084,249	3,321,420	2,822,474	2,843,698
452171	ARIZONA TELEPHONE CO	2,012,300	2,063,427	2,041,087	2,063,113	2,015,745
452172	CITZENS-FRNTR-RURAL	35,838,770	39,288,628	40,971,792	39,309,786	42,110,220
452173	TOHONO O'ODHAM UTIL.	1,731,908	2,039,468	2,491,102	2,651,210	3,407,958
452174	SOUTHWESTERN TEL CO	1,980,736	2,428,813	2,700,274	2,681,756	2,513,702
452175	CENTURYTEL SW-AZ	800,628	973,914	1,044,492	1,042,456	1,090,228
452176	VALLEY TEL COOP-AZ	5,025,121	6,114,633	7,923,054	9,476,949	10,305,841
452179	GILA RIVER TELECOM.	2,447,516	2,860,925	3,233,494	3,410,268	3,495,139
452191	ACCIPITER COMM.	935,790	1,035,187	1,015,578	1,097,704	1,327,632
452200	FORT MOJAVE TEL, INC	635,384	667,926	717,344	784,643	886,930
452226	MIDVALE-AZ	586,741	800,289	610,178	1,105,031	1,520,798
452302	VERIZON CALIF-AZ	4,051,778	3,572,283	3,929,635	3,885,982	5,489,083
453334	TABLE TOP TEL CO	2,834,932	3,426,090	3,595,960	3,793,039	3,928,141
454426	CITZENS-FRNTER-WH MT	21,772,348	24,250,226	25,575,490	22,088,388	24,377,912
454449	NAVAJO-AZ-FRONTIER	10,735,173	11,498,923	13,569,436	12,176,589	13,504,347
455101	QWEST CORP-AZ	881,174,705	910,529,028	863,225,954	874,846,493	828,446,765
457991	SADDLEBACK COMM CO	0	620,085	1,792,679	1,770,994	2,105,110
457991A	SADDLEBACK COMM CO	0	416,975	1,064,392	1,173,400	1,087,649
	ARKANSAS TOTAL	583,472,044	611,880,128	581,903,414	568,890,582	566,111,989
401142	CENTURYTEL NW-AR-RUS	42,327,244	46,428,105	49,763,823	53,499,231	53,030,161
401143	CENTURYTEL NW-AR-SIL	8,104,904	8,628,176	9,533,718	10,353,881	10,228,892
401144	CENTURYTEL-CENTRAL A	49,647,396	47,469,201	50,274,194	52,280,199	49,869,976
401144A	CENTURYTEL-CENTRAL A	277,871	460,852	417,598	365,173	335,499
401691	ALLTEL ARKANSAS INC	45,429,841	45,402,874	41,740,546	42,084,406	41,004,726
401692	ARKANSAS TEL CO	3,411,419	3,124,547	3,063,421	2,961,764	2,682,891
401697	CENTRAL ARKANSAS TEL	1,726,049	2,030,468	2,715,111	2,499,921	2,387,999
401698	CLEVELAND COUNTY TEL	1,715,901	2,027,811	1,884,322	1,982,007	1,975,893
401699	DECATUR TEL CO INC	409,498	469,761	471,866	491,280	488,101
401702	SOUTH ARKANSAS TEL	2,045,397	2,280,982	2,260,012	2,740,248	3,221,291
401704	LAVACA TEL CO-AR	521,090	553,428	591,362	664,348	701,573
401705	CENTURYTEL- ARKANSAS	17,093,992	15,645,625	15,924,249	15,693,584	15,822,905
401709	MADISON COUNTY TEL	1,668,650	1,791,144	1,745,552	1,723,133	1,882,868
401710	MAGAZINE TEL CO	394,353	436,914	457,789	504,103	535,153
401711	CENTURYTEL-MTN HOME	13,046,968	12,991,526	12,983,702	13,267,199	13,078,364
401712	MOUNTAIN VIEW TEL CO	2,411,840	2,627,921	2,855,537	3,202,247	3,400,699
401713	NORTH ARKANSAS TEL	5,668,174	5,909,804	6,047,753	6,667,966	6,338,024
401718	PRAIRIE GROVE TEL CO	2,759,531	5,320,315	5,448,827	5,713,819	5,949,332
401720	CENTURYTEL-REDFIELD	1,106,549	1,206,307	1,256,822	1,343,801	1,373,271
401721	RICE BELT TEL CO	458,088	575,000	517,530	648,047	660,985
401722	E RITTER TEL CO	1,823,160	1,929,000	1,979,289	2,177,138	2,205,543
401724	SW ARKANSAS TEL COOP	4,032,795	4,237,282	4,218,995	4,362,037	4,609,276
401726	TRI-COUNTY TEL CO-AR	4,370,215	5,162,570	5,067,268	5,376,040	5,658,360
401727	CENTURYTEL-SOUTH AR	1,214,918	1,227,122	1,244,724	1,284,023	1,302,536
401729	WALNUT HILL TEL CO	5,862,247	5,938,447	5,869,035	5,825,969	6,739,801
401733	YELCOT TEL CO INC	1,869,846	2,128,668	2,030,255	2,055,753	2,124,410
401734	ARKWEST COMM., INC.	2,816,040	3,062,548	3,170,410	3,155,843	3,491,917
403031	SCOTT COUNTY TEL CO	187,950	194,616	184,156	194,664	175,979
405211	SOUTHWESTERN BELL-AR	361,070,118	382,619,113	348,185,547	325,772,757	324,835,565
	CALIFORNIA TOTAL	4,067,552,668	4,378,254,907	4,267,027,021	4,037,737,264	3,990,705,231
542301	CALAVERAS TEL CO	2,295,696	2,644,031	3,023,794	3,397,675	3,749,683
542302	VERIZON CA(CONTEL)	102,490,433	106,845,803	109,409,841	113,795,675	109,163,641
542308	CITIZENS-FRONTIER CA	53,468,964	56,407,959	59,164,370	61,453,588	70,531,890
542311	CAL-ORE TELEPHONE CO	1,768,833	1,940,240	2,528,451	2,773,355	3,037,998
542313	DUCOR TELEPHONE CO	1,449,504	1,435,854	1,580,834	1,813,537	1,837,479
542315	GLOBAL VALLEY NETWKS	4,364,470	4,086,196	4,191,300	4,285,534	4,834,969
542318	FORESTHILL TEL CO.	1,522,294	1,770,275	1,859,354	1,604,060	1,829,270

Table 3.33
Unseparated ILEC Non-Traffic-Sensitive Revenue Requirement by Study Area ($)

Study Area Code	Study Area Name	2000	2001	2002	2003	2004
	CALIFORNIA (CONT.)					
542319	VERIZON-CA (GTE)	846,151,201	940,333,252	786,414,285	925,107,036	869,724,493
542321	HAPPY VALLEY TEL CO	2,566,882	2,324,107	2,223,312	2,002,827	1,903,978
542322	HORNITOS TEL CO	519,788	482,075	443,366	454,612	447,605
542323	WINTERHAVEN TEL. CO.	971,779	950,490	940,459	965,047	999,336
542324	KERMAN TELEPHONE CO	2,517,038	3,168,016	4,003,543	5,112,227	5,652,385
542332	THE PONDEROSA TEL CO	9,690,499	9,666,858	10,961,195	11,045,002	11,575,649
542334	SUREWEST TEL.	43,666,029	47,276,459	48,691,140	50,398,084	49,155,324
542338	SIERRA TELEPHONE CO	12,543,134	15,251,624	16,822,148	16,556,024	17,278,388
542339	THE SISKIYOU TEL CO	4,050,777	4,319,203	4,733,109	4,487,847	4,260,189
542343	VOLCANO TEL CO	4,584,232	6,063,647	8,109,716	8,631,196	8,704,223
542344	VERIZON W-COAST-CA	4,393,057	3,923,216	4,028,508	4,030,523	5,284,877
542346	PINNACLES TEL CO	381,156	403,784	535,743	541,823	644,064
543402	CITIZENS-FRNTIER-GST	7,462,810	7,057,372	7,327,443	7,576,215	7,923,215
544342	CITZENS-FRNTR-TUOLUM	4,120,100	3,960,035	3,909,880	3,811,989	3,775,106
545170	PACIFIC BELL	2,956,573,992	3,157,944,411	3,186,125,227	2,807,893,389	2,808,391,471
	COLORADO TOTAL	985,964,760	1,004,931,399	982,055,391	969,904,686	922,575,541
461835	SUNFLOWER TEL - CO	300,564	438,975	532,348	400,121	357,714
462178	AGATE MUTUAL TEL CO	126,671	179,885	231,429	246,882	310,115
462181	BIJOU TEL COOP ASSOC	804,883	1,119,483	1,253,189	1,269,776	1,236,600
462182	BLANCA TEL CO	884,824	926,043	1,497,491	1,572,900	1,597,580
462184	DELTA COUNTY TEL CO	4,521,857	4,709,681	4,689,126	4,769,571	4,699,590
462185	CENTURYTEL OF EAGLE	52,300,237	53,963,439	55,369,390	54,028,790	54,043,593
462186	EASTERN SLOPE RURAL	2,169,490	2,852,946	3,467,199	3,574,371	4,024,757
462187	THE EL PASO CNTY TEL	1,694,351	1,998,564	1,958,343	1,947,740	1,965,413
462188	FARMERS TEL CO - CO	559,344	599,064	664,359	708,823	749,665
462190	HAXTUN TEL CO	1,323,870	1,519,213	1,563,408	1,393,561	1,359,121
462192	BIG SANDY TELECOM	687,327	786,410	806,497	741,722	742,098
462193	NUCLA-NATURITA TEL	848,695	797,376	822,350	891,806	998,886
462194	NUNN TEL CO	525,716	660,735	713,230	786,649	950,484
462195	SOUTH PARK TEL. CO.	479,368	497,448	630,977	726,880	697,675
462196	PEETZ COOP TEL CO	146,765	165,986	158,763	156,205	153,565
462197	PHILLIPS COUNTY TEL	883,911	1,031,764	1,094,827	1,249,540	1,302,598
462198	PINE DRIVE TEL CO	305,864	335,868	358,591	402,857	431,655
462199	PLAINS COOP TEL ASSN	1,352,693	1,600,841	1,734,457	1,883,828	1,877,086
462201	RICO TEL CO	109,278	99,114	79,007	55,454	53,326
462202	ROGGEN TEL COOP CO	306,432	329,964	335,780	324,493	296,430
462203	RYE TELEPHONE CO	1,943,977	2,582,353	2,783,695	3,460,189	3,660,986
462204	COLUMBINE ACQ CORP	1,263,217	1,437,854	1,471,845	1,410,775	1,438,780
462206	STONEHAM COOP TEL CO	38,237	43,772	42,786	43,943	46,791
462207	STRASBURG TEL CO	847,567	937,889	1,013,130	1,046,635	1,084,488
462208	CENTURYTEL-COLORADO	5,878,721	6,746,891	7,490,331	7,323,028	7,322,970
462209	WIGGINS TEL ASSOC	794,424	841,253	967,896	1,005,001	909,971
462210	WILLARD TEL CO	33,942	36,416	36,425	37,042	39,180
465102	QWEST CORP-CO	904,832,536	917,692,173	890,288,522	878,446,104	830,224,423
	CONNECTICUT TOTAL	593,307,436	599,630,095	632,545,178	602,315,677	567,921,756
132454	THE WOODBURY TEL CO	6,105,119	6,368,349	6,684,322	6,919,828	6,365,818
135200	SOUTHERN NEW ENGLAND	587,202,317	593,261,747	625,860,856	595,395,849	561,555,938
	DELAWARE TOTAL	128,596,960	132,047,164	132,508,550	149,771,200	149,350,405
565010	VERIZON DELAWARE INC	128,596,960	132,047,164	132,508,550	149,771,200	149,350,405
	DISTRICT OF COLUMBIA TOTAL	87,449,089	87,254,075	86,463,630	96,254,122	88,113,591
575020	VERIZON WA, DC INC.	87,449,089	87,254,075	86,463,630	96,254,122	88,113,591
	FLORIDA TOTAL	3,074,659,873	3,215,805,631	3,081,404,543	3,216,665,277	3,336,298,402
210291	GTC, INC.	2,080,722	2,082,638	2,255,633	2,395,382	2,635,022
210318	FRONTIER COMM-SOUTH	1,854,327	1,572,732	1,746,674	1,761,199	2,216,843
210328	VERIZON FLORIDA	720,759,443	713,367,804	675,605,879	710,805,408	760,656,172
210329	GTC, INC.	3,487,525	3,705,875	4,137,501	4,280,085	4,832,320

Table 3.33
Unseparated ILEC Non-Traffic-Sensitive Revenue Requirement by Study Area ($)

Study Area Code	Study Area Name	2000	2001	2002	2003	2004
	FLORIDA (CONT.)					
210330	SMART CITY TEL LLC	11,505,244	12,428,109	10,754,054	11,142,035	10,378,227
210331	ITS TELECOMM. SYS.	2,169,032	2,120,915	2,043,765	2,129,627	2,167,034
210335	NORTHEAST FLORIDA	4,410,955	4,791,185	5,232,604	5,113,390	5,504,887
210336	ALLTEL FLORIDA INC.	29,827,759	30,565,554	28,959,656	28,559,123	30,079,282
210338	QUINCY TEL CO-FL DIV	5,412,692	6,115,638	5,860,295	6,292,941	5,892,381
210339	GTC, INC.	14,476,093	17,069,418	17,394,160	19,356,344	19,590,352
210341	SPRINT-FLORIDA, INC.	514,293,166	532,973,403	516,925,753	537,039,423	539,615,449
215191	SOUTHERN BELL-FL	1,764,382,915	1,889,012,358	1,810,488,570	1,887,790,320	1,952,730,433
	GEORGIA TOTAL	1,628,617,536	1,734,932,704	1,737,092,635	1,732,051,271	1,796,780,679
220324	VALLEY TEL CO, LLC	1,345,043	1,341,139	1,346,825	1,361,081	1,573,144
220338	QUINCY TEL CO-GA DIV	386,090	437,266	404,050	362,582	402,174
220344	ALMA TEL CO	3,826,223	3,681,348	3,453,825	4,149,673	3,188,386
220346	BLUE RIDGE TEL CO	5,339,137	6,074,352	6,601,653	7,033,165	6,977,139
220347	BRANTLEY TEL CO	3,265,057	3,541,313	3,366,437	3,615,448	3,694,348
220348	BULLOCH COUNTY RURAL	4,245,533	4,771,453	4,954,271	4,961,242	5,146,625
220351	CAMDEN TEL & TEL CO	6,245,182	7,026,534	7,743,933	8,336,105	8,716,419
220354	CHICKAMAUGA TEL CORP	2,376,639	2,241,542	2,172,234	2,109,215	2,222,494
220355	CITIZENS TEL CO - GA	2,809,679	2,816,215	2,872,386	2,804,369	2,687,718
220356	COASTAL UTILITIES	13,961,905	16,141,646	17,166,609	15,968,934	17,234,092
220357	ALLTEL GEORGIA INC.	31,702,203	31,756,868	31,749,753	32,235,735	32,729,600
220358	DARIEN TEL CO	3,489,297	3,912,297	4,206,476	4,850,146	5,227,108
220360	ELLIJAY TEL CO	8,351,415	9,305,916	9,446,626	9,805,869	10,079,897
220362	FRONTIER-FAIRMOUNT	1,995,503	2,092,968	1,778,035	1,741,546	2,029,590
220364	GEORGIA TEL CORP	2,159,323	2,280,029	2,388,975	2,615,108	3,063,598
220365	GLENWOOD TEL CO	323,004	532,585	492,809	555,977	707,420
220368	HART TEL CO	3,905,556	4,370,301	3,800,402	4,103,447	4,276,765
220369	COMSOUTH TELECOMM	2,670,507	2,711,414	2,607,114	2,727,501	3,208,080
220371	INTERSTATE TEL CO	3,972,074	3,515,225	3,462,235	2,986,801	2,415,380
220375	NELSON-BALL GROUND	2,080,910	2,249,048	2,355,967	2,341,747	3,014,766
220376	PEMBROKE TEL CO	2,508,484	2,566,319	2,562,814	2,949,234	2,773,241
220377	PINELAND TEL COOP	6,517,786	6,684,338	6,548,842	6,880,430	7,021,591
220378	PLANTERS RURAL COOP	4,483,694	4,821,257	5,199,782	5,426,581	7,115,654
220379	PLANT TEL. CO.	5,427,229	5,671,909	5,512,418	5,704,707	5,614,158
220380	PROGRESSIVE RURAL	1,855,872	2,033,547	2,172,112	2,427,322	2,582,103
220381	PUBLIC SERVICE TEL	9,550,140	10,608,403	11,740,445	12,094,337	12,487,676
220382	RINGGOLD TEL CO	6,066,360	6,107,381	6,482,227	6,817,184	6,627,405
220386	STANDARD TEL CO	43,234,673	44,407,300	39,670,246	39,964,755	36,346,461
220387	FRONTIER GEORGIA LLC	6,660,659	6,999,091	7,322,662	7,863,353	6,347,333
220389	TRENTON TEL CO	1,829,970	1,923,978	2,004,926	2,126,767	2,782,955
220392	WAVERLY HALL, LLC	743,696	863,159	878,817	965,738	1,005,775
220394	WILKES TEL & ELC CO	4,674,925	4,935,077	4,756,594	4,753,184	4,727,735
220395	ACCUCOMM TELECOMM.	1,429,337	1,522,546	1,608,974	1,780,634	1,959,496
223036	GEORGIA ALLTEL TELCO	37,151,813	36,336,929	35,139,885	35,214,187	34,896,941
223037	ALLTEL GEORGIA COMM.	126,183,274	124,965,801	119,612,584	119,731,378	118,910,871
225192	SOUTHERN BELL-GA	1,265,849,345	1,363,686,209	1,373,508,692	1,362,685,788	1,426,986,543
	GUAM TOTAL	21,077,211	24,249,390	23,448,325	30,511,111	30,758,191
663800	GTA TELECOM, LLC	21,077,211	24,249,390	23,448,325	30,511,111	30,758,191
	HAWAII TOTAL	162,023,709	179,547,806	180,654,867	187,089,931	200,229,344
623021	SANDWICH ISLES COMM.	1,232,653	3,630,645	4,880,109	8,932,185	14,735,438
623100	HAWAIIAN TELCOM, INC	160,791,056	175,917,161	175,774,758	178,157,746	185,493,906
	IDAHO TOTAL	228,344,879	234,020,415	237,745,862	242,925,904	227,910,908
472213	ALBION TEL CO-ATC	3,031,129	3,305,934	3,548,243	3,877,102	3,801,253
472215	CAMBRIDGE TEL CO	1,132,378	1,108,111	1,175,319	1,274,386	1,312,083
472218	CUSTER TEL COOP	1,388,566	1,595,773	1,917,382	2,725,652	3,293,267
472220	FILER MUTUAL TEL -ID	629,545	814,909	862,377	1,081,685	1,209,170
472221	FARMERS MUTUAL TEL	1,032,756	681,352	895,006	880,194	895,608
472222	FREMONT TELCOM	4,267,815	4,559,696	4,944,279	5,029,099	5,011,809

Table 3.33
Unseparated ILEC Non-Traffic-Sensitive Revenue Requirement by Study Area ($)

Study Area Code	Study Area Name	2000	2001	2002	2003	2004
	IDAHO (CONT.)					
472223	CENTURY-GEM STATE-ID	1,514,320	1,428,887	1,469,808	1,285,019	1,435,817
472225	CENTURYTEL OF IDAHO	3,643,343	3,516,363	3,526,324	3,410,939	3,213,392
472226	MIDVALE TEL EXCH INC	922,247	1,087,357	1,333,785	1,363,008	1,345,543
472227	MUD LAKE TEL COOP	661,829	795,133	782,338	856,092	909,525
472230	POTLATCH TEL CO INC	965,048	966,124	931,267	1,102,633	1,165,485
472231	PROJECT MUTUAL TEL	3,512,440	3,559,016	4,717,019	4,134,093	4,244,597
472232	DIRECT COMM-ROCKLAND	899,319	1,031,121	1,243,428	1,298,329	1,541,953
472233	RURAL TEL CO - ID	575,004	739,554	792,752	980,155	1,141,551
472295	SILVER STAR TEL- ID	3,842,638	5,268,566	5,895,773	6,446,158	6,507,293
472416	VERIZON N'WEST-ID	48,311,908	49,102,134	48,515,044	52,653,759	50,753,701
472423	INLAND TEL-ID	416,837	438,117	470,863	439,326	470,169
474427	CITIZENS-FRONTIER-ID	12,850,222	12,697,165	12,251,803	12,458,733	13,051,433
475103	QWEST CORP-ID	128,670,044	132,421,304	133,789,388	132,046,434	118,141,045
475162	QWEST CORP-IDAHO	10,077,492	8,903,799	8,683,666	9,583,107	8,466,215
	ILLINOIS TOTAL	1,559,067,428	1,547,277,135	1,589,784,573	1,583,108,249	1,548,369,952
340976	ADAMS TEL COOP	1,959,554	2,136,823	2,218,632	2,268,644	2,392,331
340978	ALHAMBRA-GRANTFORK	452,664	465,703	458,742	569,507	628,655
340983	CAMBRIDGE TEL CO -IL	650,184	688,523	723,114	779,095	803,043
340984	CASS TEL CO	1,419,087	1,722,366	1,625,450	1,748,428	1,752,514
340990	CLARKSVILLE MUTUAL	108,854	123,244	130,248	132,091	268,709
340993	CROSSVILLE TEL CO	239,301	260,480	279,456	309,039	304,969
340998	FRONTIER-DEPUE	285,133	303,424	318,699	332,861	323,225
341003	EGYPTIAN COOP ASSN	1,760,982	1,850,604	1,869,939	2,433,666	2,364,222
341004	EL PASO TEL CO	803,928	852,521	770,575	771,560	758,897
341009	C-R TEL CO	847,177	848,611	768,398	639,555	638,704
341011	FRONTIER OF LAKESIDE	304,380	293,096	335,431	260,564	263,453
341012	FLAT ROCK TEL CO-OP	162,493	291,110	242,822	255,200	261,924
341015	VERIZON NORTH-IL	159,296,376	153,322,626	154,204,020	171,035,176	164,180,423
341016	GENESEO TEL CO	2,172,165	2,211,843	2,203,161	2,253,266	2,749,106
341017	GLASFORD TEL CO	439,491	475,218	507,468	528,025	576,876
341020	GRAFTON TEL CO	566,751	611,352	708,745	613,315	564,262
341021	GRANDVIEW MUTUAL TEL	55,415	70,457	55,781	53,401	60,075
341023	GRIDLEY TEL CO	479,522	410,771	341,500	383,049	545,860
341024	HAMILTON COUNTY TEL	1,103,010	1,220,284	1,248,557	1,289,991	1,377,289
341025	SHAWNEE TELEPHONE CO	1,830,860	2,040,041	2,015,404	2,128,810	2,140,476
341026	HARRISONVILLE TEL CO	9,098,034	9,554,647	8,934,799	9,242,353	9,854,148
341029	HENRY COUNTY TEL CO	550,006	581,548	614,773	686,756	707,106
341032	HOME TEL CO-ST JACOB	1,465,798	1,508,899	1,626,429	1,711,391	1,928,029
341036	VERIZON N-IL(CONTEL)	35,376,986	25,946,072	26,259,416	29,337,198	28,653,304
341037	IL CONSOLIDATED TEL	28,100,415	26,830,806	32,817,922	32,676,326	35,731,418
341038	FRONTIER OF ILLINOIS	1,824,901	1,775,477	1,541,179	1,083,498	1,168,929
341041	KINSMAN MUTUAL TEL	53,596	57,596	58,847	51,309	50,279
341043	LA HARPE TEL CO	997,933	1,022,240	998,823	956,044	1,099,687
341045	LEAF RIVER TEL CO	533,391	591,182	566,313	606,631	652,934
341046	LEONORE MUTUAL TEL	75,261	84,744	90,306	86,623	95,259
341047	MCDONOUGH TEL COOP	2,445,684	2,668,450	3,146,547	3,598,879	3,841,777
341048	MCNABB TEL CO	204,934	194,589	192,510	173,015	192,287
341049	MADISON TEL CO	1,915,055	2,218,703	2,330,387	2,503,406	2,141,013
341049A	MADISON TEL CO	0	781,012	1,515,173	2,037,780	1,888,386
341050	MARSEILLES TEL CO	1,055,745	1,069,465	1,073,549	1,079,252	1,319,221
341053	METAMORA TEL CO	1,161,282	1,209,406	1,262,251	1,353,967	1,702,331
341054	MID CENTURY TEL COOP	2,027,035	2,191,926	2,256,940	2,347,359	2,513,163
341055	FRONTIER-MIDLAND	2,216,773	2,197,999	1,776,277	1,519,365	1,598,114
341057	GALLATIN RIVER COMM.	20,513,654	16,109,293	17,116,575	16,354,585	15,448,984
341058	MONTROSE MUTUAL TEL	617,908	657,050	690,846	601,455	606,737
341060	MOULTRIE INDEPENDENT	258,435	247,012	211,132	273,985	336,328
341061	FRONTIER-MT. PULASKI	792,900	757,721	730,317	278,052	347,358
341062	NEW WINDSOR TEL CO	222,549	249,964	263,734	290,419	303,637
341065	ODIN TEL EXCH INC	814,357	848,116	804,908	683,608	663,269
341065A	ODIN TEL EXCH INC	0	703,753	1,039,639	1,022,746	922,025

Table 3.33
Unseparated ILEC Non-Traffic-Sensitive Revenue Requirement by Study Area ($)

Study Area Code	Study Area Name	2000	2001	2002	2003	2004
	ILLINOIS (CONT.)					
341066	ONEIDA TEL EXCHANGE	153,635	226,801	244,872	200,123	217,092
341067	FRONTIER-ORION	508,916	276,450	346,257	241,958	304,433
341073	FRONTIER-PRAIRIE	300,678	327,739	413,053	325,086	327,520
341075	REYNOLDS TEL CO, INC	208,817	225,852	238,746	264,025	275,816
341079	FRONTIER-SCHUYLER	1,173,287	1,106,958	1,139,341	948,032	970,116
341086	TONICA TEL CO	203,196	220,771	237,287	263,313	278,393
341087	VIOLA HOME TEL CO	289,781	311,435	329,201	355,986	358,656
341088	WABASH TEL COOP, INC	1,718,034	2,060,007	2,111,994	2,736,750	3,474,845
341091	WOODHULL COMMUNITY	323,365	371,949	327,213	337,253	333,365
341092	STELLE TEL CO	49,929	54,565	54,239	53,922	59,502
341093	YATES CITY TEL CO	352,639	354,943	333,713	347,388	345,923
341183	CITIZENS-FRONTIER-IL	8,152,860	37,546,809	33,609,001	31,826,990	32,018,934
343035	VERIZON S-IL(ALLTEL)	9,637,681	8,327,284	8,659,970	9,265,427	9,533,422
345070	ILLINOIS BELL TEL CO	1,248,734,652	1,225,608,806	1,262,793,953	1,236,600,752	1,203,151,197
	INDIANA TOTAL	830,254,110	828,418,542	864,781,810	886,813,376	867,889,437
320742	BLOOMINGDALE HOME	488,963	569,166	609,161	555,763	541,337
320744	CAMDEN TEL CO - IN	699,395	779,145	832,136	866,565	870,162
320747	CENTURYTEL-CENTR IN	2,121,354	2,074,705	2,135,450	2,259,956	2,195,596
320750	FRONTIER OF INDIANA	691,938	707,150	723,609	724,235	932,059
320751	CITIZENS TEL CORP	828,184	887,696	950,633	1,028,556	1,121,111
320753	CLAY CTY DBA CCRTC	3,886,195	4,774,795	4,178,051	4,543,616	4,812,504
320756	CRAIGVILLE TEL CO	409,364	446,079	488,458	539,780	509,082
320759	DAVIESS-MARTIN/RTC	1,805,822	1,930,978	2,005,785	2,073,565	2,555,343
320771	GEETINGSVILLE TEL CO	265,359	278,884	296,600	325,377	342,879
320772	VERIZON N-IN	188,315,222	188,846,839	204,381,125	229,913,854	226,733,617
320775	HANCOCK TELECOM	3,362,715	3,868,964	4,201,714	4,464,354	4,881,040
320776	COMM CORP OF INDIANA	5,481,064	5,786,843	5,795,290	5,804,527	6,146,296
320777	HOME CO OF PITTSBORO	677,861	725,379	745,513	787,045	1,061,072
320778	HOME TEL CO INC	620,111	650,804	671,394	707,386	898,475
320779	VERIZON N-IN(CONTEL)	51,982,914	52,128,698	50,797,050	56,557,830	57,162,061
320783	LIGONIER TEL CO	1,194,796	1,259,944	1,508,227	1,697,202	1,619,274
320788	MERCHANTS & FARMERS	240,557	233,625	217,214	190,791	216,207
320790	MONON TEL CO	563,584	597,768	606,255	625,638	708,549
320792	MULBERRY COOP TEL CO	758,680	792,298	776,283	835,928	1,077,540
320796	NEW LISBON TEL CO	305,864	329,906	345,957	377,018	546,396
320797	NEW PARIS TEL INC	897,810	984,195	1,049,441	1,043,329	1,010,730
320800	NORTHWESTERN INDIANA	4,956,206	5,355,877	5,401,270	5,235,019	5,570,295
320801	CENTURYTEL OF ODON	1,030,035	1,072,585	1,190,661	1,315,133	1,384,427
320807	PERRY-SPENCER RURAL	3,252,503	3,341,117	3,553,322	3,634,970	3,830,285
320809	COMM CORP OF S. IN	749,085	802,248	843,570	881,373	902,834
320813	PULASKI-WHITE RURAL	688,477	750,107	995,923	1,170,918	1,118,417
320815	ROCHESTER TEL CO	2,131,149	2,897,709	3,084,997	3,093,075	3,627,620
320816	S & W TEL CO	197,492	220,174	233,547	258,267	244,014
320818	SMITHVILLE TEL CO	8,099,870	8,356,960	8,613,946	8,938,236	10,979,130
320819	SE INDIANA RURAL	1,775,978	2,132,284	2,487,224	2,702,223	3,502,555
320825	SUNMAN TELECOMM CORP	2,482,701	2,424,095	2,839,835	2,900,703	2,849,517
320826	SWAYZEE TEL CO	376,019	399,993	431,703	471,487	505,940
320827	SWEETSER RURAL TEL	547,506	577,430	615,316	651,657	780,287
320828	FRONTIER-THORNTOWN	474,325	464,115	510,820	539,918	597,375
320829	TIPTON TEL CO	1,407,903	1,463,741	1,469,904	1,466,220	1,615,520
320830	TRI-COUNTY TEL CO	1,445,207	1,565,361	1,663,757	1,797,192	1,602,316
320832	UTC OF INDIANA	55,558,115	56,172,013	57,788,317	59,904,888	48,588,418
320834	WASHINGTON CTY RURAL	918,134	964,591	1,021,136	1,060,408	1,213,791
320837	WEST POINT TEL CO	267,148	296,893	322,980	354,906	371,777
320839	YEOMAN TEL CO, INC	403,970	429,036	449,539	492,937	514,965
323034	VERIZON N-IN(ALLTEL)	3,508,658	3,385,857	3,488,579	3,948,658	2,551,038
325080	INDIANA BELL TEL CO	474,385,880	466,692,496	484,460,118	470,072,871	459,597,587
	IOWA TOTAL	378,598,049	379,166,855	369,582,180	387,969,576	383,938,107
351096	HEARTLND-HICKORYTECH	3,678,751	3,613,139	3,555,645	3,446,177	3,203,533

Table 3.33
Unseparated ILEC Non-Traffic-Sensitive Revenue Requirement by Study Area ($)

Study Area Code	Study Area Name	2000	2001	2002	2003	2004
	IOWA (CONT.)					
351097	ANDREW TEL CO INC	155,456	169,514	178,871	189,101	200,303
351098	ARCADIA TEL CO	145,757	169,839	163,883	170,142	180,495
351101	ATKINS TEL CO, INC	252,421	274,080	321,996	359,599	403,188
351105	AYRSHIRE FARMERS MUT	150,432	143,602	158,714	150,823	294,444
351106	ALPINE COMM.	2,745,002	2,707,725	2,773,582	2,805,542	2,895,846
351107	BALDWIN-NASHVILLE	146,720	161,845	163,883	176,679	185,638
351108	BARNES CITY COOP	88,266	101,991	101,972	98,029	108,735
351110	BERNARD TEL CO INC	404,877	409,004	449,956	490,789	466,789
351112	BREDA TEL COOP	512,885	541,251	530,564	553,767	597,372
351113	BROOKLYN MUTUAL TEL	497,026	528,163	558,831	606,609	686,935
351114	THE BURT TEL CO	185,235	197,508	204,786	217,094	228,690
351115	BUTLER-BREMER MUTUAL	1,097,672	1,175,688	1,243,281	1,372,485	1,353,915
351118	CASCADE COMM. CO.	625,032	670,542	703,639	818,755	827,467
351119	CASEY MUTUAL TEL CO	186,679	204,874	207,560	228,546	247,651
351121	CENTER JUNCTION TEL	69,646	77,673	79,749	80,095	87,041
351125	CENTRAL SCOTT TEL CO	1,723,365	1,811,384	1,894,013	2,021,650	2,369,231
351126	CENTURYTEL-CHESTER	106,736	118,206	117,694	116,173	123,581
351127	FRONTIER IOWA	12,358,566	13,451,051	11,719,895	11,256,188	13,673,910
351129	CITIZENS MUTUAL TEL	1,855,937	2,302,363	2,404,102	2,404,071	2,894,429
351130	CLARENCE TEL CO	307,567	330,207	345,630	379,815	382,304
351132	CLEAR LAKE INDEPEND	1,789,184	3,447,933	3,462,360	3,771,030	3,986,363
351133	C-M-L TEL COOP ASSN	410,732	461,025	470,434	451,054	479,933
351134	COLO TEL CO	261,770	283,659	304,036	516,235	478,775
351136	COON CREEK TEL CO	242,981	260,801	266,195	289,246	292,348
351137	COON VALLEY COOP TEL	300,410	331,779	334,509	334,129	347,739
351139	COOPERATIVE TEL CO	653,848	724,483	751,205	776,625	836,942
351141	CORN BELT TEL CO	301,587	323,298	330,176	357,431	359,503
351146	CUMBERLAND TEL CO	171,869	184,692	184,120	191,637	196,224
351147	DANVILLE MUTUAL TEL	365,897	397,576	406,621	437,705	448,371
351149	FARMERS MUTUAL COOP	132,091	145,465	145,953	147,784	158,398
351150	DIXON TEL CO	246,953	267,633	274,942	300,169	307,619
351152	DUMONT TEL CO	539,349	585,638	620,796	638,224	719,845
351153	DUNKERTON TEL COOP	269,231	288,732	305,713	339,171	358,229
351156	EAST BUCHANAN COOP	596,473	1,019,706	1,205,591	1,376,769	1,420,033
351157	ELLSWORTH COOP ASSN	315,146	342,915	349,523	362,362	386,434
351158	MINBURN TELECOMM.	411,360	398,904	452,914	443,637	426,135
351160	FARMERS & BUSINESSME	427,487	457,131	486,465	623,764	597,338
351162	FARMERS COOP TEL CO	520,837	570,186	601,657	676,432	657,418
351166	FARMERS & MERCHANTS	305,293	314,799	327,565	359,956	368,818
351167	ITS-IOWA TELECOM-NO	29,103,734	27,708,846	27,399,078	26,152,784	25,074,612
351168	FARMERS MUTUAL COOP	902,413	976,488	963,275	975,666	1,016,633
351169	FARMERS MUTUAL COOP	199,785	217,116	221,016	230,103	173,393
351170	ITS-IOWA TELECOM-SYS	13,656,564	13,559,416	13,335,700	13,008,504	12,783,221
351171	FARMERS MUTUAL JESUP	572,421	604,929	632,246	675,384	832,195
351172	FARMERS MUTUAL TEL	882,999	976,992	1,002,726	1,117,493	1,168,474
351173	FARMERS MUTUAL COOP	916,400	1,004,813	1,055,628	1,179,347	1,230,949
351174	FARMERS MUTUAL TEL	500,650	547,268	574,104	614,338	647,460
351175	FARMERS TEL CO - BAT	167,167	183,810	199,747	214,686	224,443
351176	FARMERS TEL CO-ESSEX	268,037	283,348	299,652	326,507	336,018
351177	FARMERS TEL CO -RICE	700,360	772,551	784,158	838,204	899,480
351178	ITS - IOWA TELECOM	22,639,565	22,070,451	21,431,446	21,164,395	20,605,558
351179	FENTON CO-OP TEL CO	157,271	168,863	168,737	175,814	185,176
351187	PARTNER COMM. COOP.	514,813	572,398	575,808	639,421	617,216
351188	GOLDFIELD TEL CO	217,531	227,213	239,707	267,581	282,033
351189	RIVER VALLEY TELECOM	401,813	430,412	443,147	468,708	501,706
351191	GRAND MOUND COOP TEL	223,804	246,322	255,942	281,756	333,873
351195	GRISWOLD CO-OP TEL	808,442	873,642	943,731	1,039,850	1,084,883
351199	HAWKEYE TEL CO	191,114	206,807	218,193	236,653	246,845
351202	HOSPERS TEL EXCH INC	258,159	285,881	309,065	339,171	342,448
351203	HUBBARD COOP ASSN	307,852	324,804	340,834	377,018	394,021
351205	HUXLEY COMM. COOP.	659,570	711,483	737,387	794,186	823,790

Table 3.33
Unseparated ILEC Non-Traffic-Sensitive Revenue Requirement by Study Area ($)

Study Area Code	Study Area Name	2000	2001	2002	2003	2004
	IOWA (CONT.)					
351206	IAMO TEL CO - IA	212,346	228,614	234,997	231,474	243,296
351209	INTERSTATE 35 TEL CO	517,505	568,772	625,727	679,773	722,255
351212	JEFFERSON TEL CO -IA	922,260	934,877	959,336	983,397	1,239,560
351213	JORDAN SOLDIERVALLEY	170,504	167,876	173,497	180,566	189,809
351213A	JORDAN SOLDIERVALLEY	0	140,206	143,119	145,045	155,448
351214	KALONA COOP TEL CO	781,331	967,732	946,984	1,044,852	1,022,734
351217	KEYSTONE FRMS COOP	453,748	486,896	495,789	500,367	534,964
351220	LA PORTE CITY TEL CO	678,446	721,246	761,539	835,362	877,204
351222	LA MOTTE TEL CO	243,903	266,982	284,634	332,490	329,142
351223	LAUREL TEL CO, INC	151,457	164,889	160,087	165,298	174,822
351225	LEHIGH VALLEY COOP	773,030	845,389	874,197	958,812	1,009,258
351228	LONE ROCK CO-OP TEL	139,544	150,234	147,559	145,958	156,434
351229	LOST NATION-ELWOOD	380,543	482,694	498,125	453,654	534,937
351230	NORTHEAST IOWA TEL	723,730	781,112	822,385	1,009,751	1,032,947
351232	LYNNVILLE TEL. CO.	156,670	172,741	209,381	304,036	364,592
351235	FARMERS MUTUAL COOP	222,549	239,999	257,007	281,355	296,167
351237	MARNE & ELK HORN TEL	650,080	707,030	728,830	757,123	990,095
351238	MARTELLE COOP ASSN	148,630	161,845	165,389	161,303	169,083
351239	MASSENA TEL CO	298,522	328,098	333,393	345,536	361,388
351241	MECHANICSVILLE TEL	306,426	334,375	349,446	380,172	386,915
351242	MILES COOP TEL ASSN	269,231	288,414	308,731	336,584	339,455
351243	MILLER TEL CO - IA	53,140	57,093	55,781	54,444	57,782
351245	MINBURN TEL CO	185,960	201,642	208,169	223,447	234,559
351246	MINERVA VALLEY TEL	341,826	380,306	397,573	416,757	447,183
351247	MODERN COOP TEL CO	449,803	503,536	506,064	489,304	546,109
351248	MONTEZUMA MUTUAL TEL	781,320	841,383	872,001	969,039	1,014,241
351250	MUTUAL TEL CO	253,941	268,275	275,637	302,882	308,608
351251	MEDIAPOLIS TEL CO	795,784	855,120	890,470	977,694	995,636
351252	MUTUAL TEL CO	1,208,161	1,308,178	1,399,760	1,470,590	1,711,804
351257	NORTH ENGLISH COOP	308,128	335,271	356,078	391,268	408,168
351259	NORTHERN IOWA TEL CO	1,156,582	1,267,553	1,254,575	1,299,927	1,362,398
351260	NORTHWEST IOWA TEL	2,157,846	2,129,691	2,337,974	2,540,556	2,578,368
351261	NORTHWEST TEL COOP	606,140	682,928	699,766	703,255	746,817
351262	COMM 1 NETWORK	241,451	251,289	261,613	297,060	345,015
351262A	COMM 1 NETWORK	0	0	379,832	385,308	406,366
351263	OGDEN TEL CO - IA	563,754	583,220	611,168	652,632	710,290
351264	OLIN TEL CO, INC	345,906	376,628	379,832	396,666	407,263
351265	ONSLOW COOP TEL ASSN	114,882	124,465	128,120	126,926	129,203
351266	ORAN MUTUAL TEL CO	130,709	146,946	141,897	140,910	154,460
351269	PALO COOP TEL ASSN	194,910	215,206	225,420	243,487	223,163
351270	PALMER MUTUAL TEL CO	144,790	152,759	154,676	157,728	161,336
351271	PANORA COMM COOP	566,724	606,531	638,384	666,018	846,532
351273	PEOPLES TEL CO - IA	308,697	328,410	335,363	367,472	378,937
351274	CENTURYTEL-POSTVILLE	514,537	550,095	590,068	634,555	755,136
351275	PRAIRIEBURG TEL CO	105,015	114,939	117,278	118,864	125,061
351276	PRESTON TEL CO	448,542	484,660	517,571	608,071	593,220
351277	RADCLIFFE TEL CO	203,196	217,531	225,960	248,352	258,342
351278	READLYN TEL CO	300,159	327,213	346,910	442,158	462,932
351280	RINGSTED TEL CO	181,536	188,738	188,901	194,996	209,678
351282	ROCKWELL COOP ASSN	584,950	639,846	641,877	665,493	717,668
351283	ROYAL TEL CO	182,786	198,294	212,079	227,371	234,142
351284	RUTHVEN TEL EXCHANGE	301,874	320,580	334,717	362,830	385,236
351285	SAC COUNTY MUTUAL	415,099	448,795	471,865	520,154	545,688
351291	SCHALLER TEL CO	711,097	778,279	795,788	856,015	922,661
351292	SEARSBORO TEL CO	168,677	310,465	332,647	260,857	104,990
351293	SHARON TEL CO	444,162	489,324	522,173	572,196	593,908
351294	SCRANTON TEL CO	206,817	214,122	235,306	259,715	265,670
351295	SHELL ROCK TEL CO	365,897	392,974	408,360	573,812	598,836
351297	HEART OF IOWA COMM.	1,028,966	1,111,238	1,117,549	1,242,829	1,328,123
351298	SOUTH SLOPE COOP TEL	3,138,855	3,283,732	3,432,251	3,589,572	4,846,124
351298A	SOUTH SLOPE COOP TEL	0	487,524	513,852	553,920	603,462

Table 3.33
Unseparated ILEC Non-Traffic-Sensitive Revenue Requirement by Study Area ($)

Study Area Code	Study Area Name	2000	2001	2002	2003	2004
	IOWA (CONT.)					
351301	SOUTHWEST TEL EXCH	348,363	377,858	393,283	501,692	485,463
351302	SPRINGVILLE COOP TEL	424,276	460,395	484,458	522,959	568,544
351303	COOP TEL EXCHANGE	305,392	325,734	331,152	330,596	358,163
351304	SWISHER TEL CO	327,720	358,904	384,097	426,093	454,452
351305	STRATFORD MUTUAL TEL	255,147	274,403	290,813	361,037	321,060
351306	SULLY TEL ASSOC	412,896	447,123	681,998	1,057,787	1,292,929
351307	SUPERIOR TEL COOP	98,753	108,540	104,263	103,419	110,865
351308	TEMPLETON TEL CO	166,604	185,573	187,886	193,740	207,909
351309	TERRIL TEL. COOP.	179,769	196,982	203,228	230,103	246,441
351310	TITONKA TEL CO	223,176	234,300	247,009	268,993	281,312
351316	UNITED FARMERS TEL	169,750	165,788	167,533	164,432	136,193
351319	VAN BUREN TEL CO	1,146,466	1,258,698	1,326,094	1,541,695	1,565,361
351320	VAN HORNE COOP TEL	215,952	233,963	267,248	291,206	303,972
351322	VENTURA TEL CO, INC	214,693	233,625	234,555	256,448	238,629
351324	VILLISCA FARMERS TEL	455,717	490,991	510,813	567,466	584,213
351326	WALNUT TEL CO, INC	299,583	329,314	336,973	364,618	367,975
351327	WEBB-DICKENS TEL	93,814	92,641	94,076	89,848	96,374
351328	WEBSTER-CALHOUN COOP	2,282,166	2,492,824	2,535,313	2,565,050	2,737,161
351329	WELLMAN COOP TEL	454,059	485,046	512,214	550,440	624,850
351331	WEST IOWA TEL CO	1,848,490	1,983,644	2,100,200	2,319,407	2,409,584
351332	WEST LIBERTY TEL CO	1,137,703	1,198,406	1,251,248	1,343,593	1,595,291
351334	WESTERN IOWA ASSN	1,498,931	1,639,240	1,723,372	1,869,592	2,139,116
351335	WESTSIDE INDEPENDENT	149,261	162,525	165,389	177,113	195,768
351336	WILTON TEL CO	580,799	609,127	622,728	668,351	805,574
351337	WINNEBAGO COOP ASSN	2,888,496	3,139,724	3,256,652	3,463,732	3,627,269
351342	WOOLSTOCK MUTUAL	123,292	137,143	137,374	126,456	134,344
351343	WYOMING MUTUAL TEL	254,237	276,643	292,176	312,484	315,398
351344	PRAIRIE TEL CO	454,992	497,336	509,901	536,033	575,799
351346	ACE TEL ASSN-IA	1,775,346	1,818,365	1,451,575	1,418,605	1,551,921
351405	HILLS TEL CO, INC-IA	931,864	1,023,096	1,041,697	1,097,307	1,185,226
351407	KILLDUFF TEL. CO.	0	0	0	0	94,714
351424	MABEL COOP TEL-IA	429,820	476,947	492,029	517,808	554,986
351888	GRAND RIVER MUT-IA	2,297,116	2,307,147	2,340,544	2,460,602	2,419,889
355141	QWEST CORP-IA	217,933,348	210,910,156	200,618,491	214,379,769	202,453,355
	KANSAS TOTAL	545,366,462	557,403,069	566,599,415	548,325,820	532,601,172
411317	UNITED OF EASTERN KS	28,915,896	29,002,758	30,077,664	30,143,761	29,279,784
411746	BLUE VALLEY TELE-COM	4,313,759	4,341,872	4,317,015	5,283,514	4,679,470
411756	COLUMBUS TELEPHONE	684,171	213,704	294,423	280,798	279,022
411758	COUNCIL GROVE TEL CO	835,789	884,922	1,009,122	2,252,503	2,345,091
411761	CUNNINGHAM TEL CO	1,260,623	1,307,803	1,172,570	1,357,472	1,463,465
411764	ELKHART TEL CO INC	748,938	768,005	698,577	634,461	682,369
411777	GOLDEN BELT TEL ASSN	4,538,160	5,899,280	7,473,124	7,515,142	7,882,828
411778	GORHAM TEL CO	166,594	182,875	161,370	168,261	218,984
411780	HAVILAND TEL CO	1,711,029	3,341,363	4,306,016	5,766,455	6,265,963
411781	H & B COMMUNICATIONS	622,578	586,097	551,728	580,261	765,315
411782	HOME TEL CO	1,504,934	1,666,130	1,836,247	1,921,085	2,025,313
411785	J. B. N. TEL CO INC	2,998,003	2,932,978	3,031,936	2,660,864	2,586,833
411788	KANOKLA TEL ASSN-KS	2,916,845	3,529,548	3,634,334	3,983,000	4,080,974
411791	LA HARPE TEL CO INC	171,599	180,518	187,547	211,054	231,027
411801	MADISON TEL., LLC	534,037	661,453	1,077,026	1,145,851	1,056,570
411807	MOKAN DIAL INC-KS	2,776,062	2,983,512	3,019,789	2,881,752	2,510,735
411808	MOUNDRIDGE TEL CO	2,399,689	2,602,992	2,855,812	2,821,198	2,772,476
411809	MUTUAL TEL CO	307,535	536,016	598,028	632,812	598,050
411814	PEOPLES TELECOM LLC	1,549,790	1,903,515	1,919,426	2,315,845	2,219,890
411817	PIONEER TEL ASSN INC	10,877,775	11,247,714	11,164,739	11,294,090	11,495,386
411818	CRAW-KAN TEL COOP	6,057,909	6,798,586	7,588,302	8,362,517	8,674,449
411820	RAINBOW TELECOM	1,495,201	2,442,036	2,879,734	2,930,751	3,101,044
411826	RURAL TEL SERVICE CO	10,446,690	11,315,806	12,265,381	15,506,666	17,893,061
411827	S & T TEL COOP ASSN	3,912,429	4,349,122	5,379,036	6,453,195	6,946,927
411829	S & A TEL CO INC	1,220,087	1,174,037	1,207,468	1,171,970	1,186,342

Table 3.33
Unseparated ILEC Non-Traffic-Sensitive Revenue Requirement by Study Area ($)

Study Area Code	Study Area Name	2000	2001	2002	2003	2004
	KANSAS (CONT.)					
411831	S. CENTRAL TEL - KS	2,735,834	3,308,632	2,719,432	3,679,663	3,537,969
411833	SOUTHERN KANSAS TEL	5,932,316	6,560,653	6,919,559	7,305,518	6,436,866
411835	SUNFLOWER TEL CO	4,175,373	4,681,031	4,560,863	3,677,433	3,543,429
411839	TRI-COUNTY TEL ASSN	1,310,442	1,164,301	1,167,048	2,828,432	4,962,220
411840	TWIN VALLEY TEL INC	1,170,376	1,382,417	1,862,361	2,243,592	2,271,884
411841	UNITED TEL ASSN	4,191,538	4,617,902	5,719,120	6,805,418	7,274,855
411842	UTC OF KANSAS	30,534,197	31,164,253	31,330,671	30,744,245	29,059,949
411845	WAMEGO TEL CO INC	1,907,547	2,004,676	2,446,889	2,706,072	2,968,288
411847	WHEAT STATE TEL, INC	1,460,036	2,340,481	2,498,907	2,583,776	2,630,683
411849	WILSON TEL CO INC	1,502,607	1,354,206	1,495,205	1,613,681	2,027,332
411852	ZENDA TEL COMPANY	223,558	221,870	192,958	211,159	261,395
411957	UTC-MO DBA UTC-SE KS	1,386,396	1,950,030	1,874,186	1,819,781	1,924,736
412030	TOTAH COMMUNICATIONS	753,328	987,483	853,978	1,015,308	1,270,054
415214	SOUTHWESTERN BELL-KS	395,116,790	394,812,494	394,251,826	362,816,464	343,190,143
	KENTUCKY TOTAL	682,716,921	695,225,510	731,596,182	735,902,007	722,114,291
260396	BALLARD RURAL COOP	2,351,178	2,487,881	2,691,989	2,972,261	3,133,837
260398	BRANDENBURG TEL CO	7,139,021	7,441,060	7,729,969	7,969,859	9,898,937
260401	DUO COUNTY TEL COOP	6,049,414	6,885,326	7,481,984	8,630,625	8,656,291
260402	ALLTEL KENTUCKY	8,476,532	9,148,819	7,672,394	7,306,492	7,469,854
260406	FOOTHILLS RURAL COOP	6,565,286	7,515,955	8,463,705	9,166,724	8,604,236
260408	GEARHEART-COALFIELDS	1,783,063	1,885,536	1,962,849	2,078,291	2,670,224
260411	LESLIE COUNTY TEL CO	4,580,836	4,617,272	4,876,613	4,828,283	4,882,924
260412	LEWISPORT TEL CO	491,702	518,781	550,678	592,578	644,157
260413	LOGAN TEL. COOP. INC	4,186,936	5,311,812	5,354,711	5,330,822	5,338,815
260414	MOUNTAIN RURAL COOP	4,084,291	4,336,228	4,593,529	4,911,704	6,375,406
260415	PEOPLES RURAL COOP	3,837,996	4,444,422	4,873,186	5,648,322	6,419,002
260417	SALEM TEL CO	588,582	618,002	654,082	694,312	871,320
260418	SOUTH CENTRAL RURAL	13,645,121	16,433,183	16,876,818	16,862,172	18,607,634
260419	THACKER/GRIGSBY TEL	2,488,166	2,716,842	2,891,604	3,201,742	3,547,379
260421	WEST KENTUCKY RURAL	6,119,539	6,503,298	10,143,954	11,552,965	12,008,188
265061	CINCINNATI BELL-KY	56,915,930	59,497,118	58,980,308	60,158,204	59,451,929
265182	SO CENTRAL BELL-KY	351,304,194	373,293,982	390,385,089	384,401,908	380,460,204
269690	KY ALLTEL-LEXINGTON	157,482,331	142,409,683	157,336,609	161,411,572	146,319,857
269691	KY ALLTEL-LONDON	44,626,804	39,160,311	38,076,110	38,183,171	36,754,097
	LOUISIANA TOTAL	761,953,677	798,800,305	815,948,278	807,000,248	806,889,605
270423	CENTURYTEL-CENTR LA	13,106,085	14,016,876	14,723,191	14,342,117	14,016,480
270424	CENTURYTEL-SE LA	7,552,148	7,243,197	7,598,850	7,122,345	6,792,016
270425	CAMERON TEL CO - LA	6,761,335	7,262,774	7,570,282	8,162,968	8,090,880
270426	CAMPTI-PLEASANT HILL	1,823,180	2,300,692	2,520,248	2,660,469	2,580,626
270427	CENTURYTEL-CHATHAM	3,253,852	2,786,694	2,413,555	2,349,345	2,249,281
270428	DELCAMBRE TEL CO	466,222	517,132	539,481	595,190	571,956
270429	EAST ASCENSION TEL	18,118,917	19,898,712	20,872,607	21,723,224	23,990,724
270430	ELIZABETH TEL CO	3,706,451	4,121,254	4,172,108	4,175,827	4,235,477
270431	CENTURYTEL-NW LA	7,306,418	7,148,692	6,958,873	6,704,352	6,435,746
270432	KAPLAN TEL CO	3,332,124	3,228,420	3,675,411	3,593,494	3,791,002
270433	LAFOURCHE TEL CO	8,859,297	8,812,402	8,777,464	8,579,440	8,586,454
270434	CENTURYTEL-EVANGELIN	29,729,438	29,739,514	30,593,014	29,925,449	28,935,264
270435	NORTHEAST LOUISIANA	1,201,385	1,221,961	1,187,158	1,089,486	1,092,295
270436	CENTURY NORTH LA	5,864,858	5,600,760	5,735,915	5,501,941	5,492,107
270438	RESERVE TEL CO	2,467,980	2,452,857	2,374,050	2,491,083	2,530,975
270439	CENTURYTEL-RINGGOLD	1,122,777	1,137,688	1,179,938	1,114,086	1,095,747
270440	CENTURYTEL - EAST LA	2,542,740	2,451,926	2,459,598	2,454,909	2,363,782
270441	STAR TEL CO	4,044,781	4,005,520	4,824,327	4,869,078	4,891,154
270442	CENTURYTEL-SW LA	5,519,163	5,735,611	5,736,937	5,620,952	5,445,516
275183	SO CENTRAL BELL-LA	635,174,527	669,117,623	682,035,271	673,924,494	673,702,125
	MAINE TOTAL	222,672,359	239,822,901	232,935,166	240,584,261	243,238,772
100002	OXFORD WEST TEL CO	2,467,376	2,672,879	2,734,212	2,777,795	2,661,429
100003	LINCOLNVILLE TEL CO	3,396,414	3,293,811	3,292,946	3,396,185	3,515,776

Table 3.33
Unseparated ILEC Non-Traffic-Sensitive Revenue Requirement by Study Area ($)

Study Area Code	Study Area Name	2000	2001	2002	2003	2004
	MAINE (CONT.)					
100004	CHINA TEL CO.	1,518,944	1,410,052	1,322,413	1,553,976	1,504,416
100005	COBBOSSEECONTEE TEL	275,740	306,514	360,774	400,155	419,328
100007	ISLAND TEL CO	501,781	509,805	443,804	429,225	410,744
100010	HAMPDEN TEL CO	929,469	1,009,638	1,136,300	1,083,852	1,136,052
100011	HARTLAND & ST ALBANS	1,387,877	1,483,431	1,672,894	1,550,661	1,366,543
100015	COMMUNITY SERVICE	3,688,075	3,889,476	4,062,500	4,346,977	4,980,540
100019	OXFORD COUNTY TEL	2,090,712	2,271,823	2,401,994	2,723,459	2,907,375
100020	PINE TREE TEL & TEL	1,857,162	1,932,525	2,020,105	2,135,072	2,788,485
100022	SACO RIVER TEL & TEL	2,562,669	2,689,269	2,741,109	2,784,699	3,477,615
100024	SOMERSET TEL CO	5,458,509	5,493,639	5,605,798	5,223,240	5,295,239
100025	STANDISH TEL CO	8,248,874	8,236,631	7,675,192	8,918,486	9,345,165
100027	UNION RIVER TEL CO	1,075,656	1,040,628	1,183,315	1,109,312	1,095,391
100029	UNITY TEL CO., INC.	2,254,077	2,307,017	2,544,220	2,662,821	2,559,419
100031	WARREN TEL CO	687,258	872,459	1,031,389	975,786	897,847
100034	WEST PENOBSCOT TEL	857,498	925,612	994,912	967,339	972,730
103313	NORTHLAND TEL CO-ME	11,343,703	11,893,980	11,128,816	12,382,260	12,849,821
103315	MID MAINE TELECOM	3,077,195	2,919,547	2,836,132	2,806,715	2,702,003
105111	VERIZON MAINE	168,993,369	184,664,163	177,746,341	182,356,248	182,352,852
	MARYLAND TOTAL	760,703,976	778,078,394	782,021,570	828,774,794	822,380,232
180216	ARMSTRONG TEL OF MD	2,692,538	2,964,581	3,049,900	3,029,837	3,236,997
185030	VERIZON MARYLAND INC	758,011,438	775,113,814	778,971,670	825,744,957	819,143,235
	MASSACHUSETTS TOTAL	732,113,189	807,628,938	802,872,856	841,880,171	829,626,776
110036	GRANBY TEL & TEL -MA	1,190,143	1,116,188	1,135,441	1,355,880	1,236,055
110037	RICHMOND TEL CO	424,000	450,636	437,276	428,741	409,631
115112	VERIZON MASS.	730,499,046	806,062,114	801,300,139	840,095,550	827,981,090
	MICHIGAN TOTAL	1,460,076,551	1,484,725,945	1,499,747,138	1,456,175,046	1,426,394,565
310669	ALLENDALE TEL CO	1,770,497	1,705,950	1,742,920	1,531,489	1,704,423
310671	CENTURYTEL MW-MI	16,484,405	15,683,150	15,846,500	15,667,069	15,584,933
310672	COMM CORP OF MI	2,017,019	2,183,213	2,185,377	2,199,095	2,099,433
310675	BARAGA TEL CO	1,646,182	1,760,781	1,828,158	2,001,748	2,199,413
310676	BARRY COUNTY TEL CO	2,255,204	2,346,379	2,441,345	2,611,539	2,852,182
310677	ISLAND TEL CO	592,346	608,448	582,502	568,994	536,137
310678	BLANCHARD TEL ASSN	451,576	487,524	511,025	556,881	627,047
310679	BLOOMINGDALE TEL CO	1,651,484	1,436,876	1,607,789	1,655,898	1,644,748
310680	CHIPPEWA COUNTY TEL	850,445	899,202	900,509	886,264	896,662
310682	FRONTIER-MICHIGAN	6,590,333	6,462,801	5,127,999	5,194,634	5,647,716
310683	CARR TEL CO	646,059	621,853	659,019	819,626	963,605
310685	CHATHAM TEL CO - MI	1,591,575	1,680,756	1,575,069	1,655,076	1,621,769
310688	CLIMAX TEL CO	487,348	498,601	505,075	567,026	614,925
310689	CENTURYTEL-UPPER MI	6,989,039	7,320,950	7,355,434	7,124,806	6,988,098
310691	DEERFIELD FARMERS	2,348,622	2,478,644	2,480,882	2,578,909	2,614,589
310692	DRENTHE TEL CO	265,059	288,097	304,707	330,996	346,727
310694	FARMERS DBA CHAPIN	238,066	259,824	279,110	317,059	328,276
310695	VERIZON NORTH-MI	226,225,274	205,363,825	215,635,793	222,237,912	220,393,002
310702	CENTURYTEL MICHIGAN	26,950,688	26,110,906	27,168,318	27,054,950	27,386,940
310703	KALEVA TEL CO	930,677	1,016,689	1,080,933	1,190,473	1,171,599
310704	ACE TEL OF MICHIGAN	2,159,596	2,420,180	2,511,527	2,812,401	2,981,156
310705	CENTURY-NORTHN MICH.	1,679,208	1,908,299	1,581,715	1,656,406	1,637,435
310708	LENNON TEL CO	1,137,548	1,278,312	1,375,529	1,443,908	1,522,676
310711	MIDWAY TEL CO	778,530	885,624	811,716	827,223	860,252
310713	HIAWATHA TEL CO	2,897,092	2,826,827	2,631,891	2,769,878	2,626,165
310714	OGDEN TEL CO	171,698	302,954	297,320	308,343	272,147
310717	ONTONAGON COUNTY TEL	1,809,818	1,785,532	1,732,774	1,805,985	1,744,076
310720	PENINSULA TEL CO -MI	869,513	854,457	801,930	745,518	797,294
310721	PIGEON TEL CO	1,826,113	1,734,644	2,078,730	2,136,260	2,060,879
310725	SAND CREEK TEL CO	402,492	431,831	446,018	486,857	529,004
310726	SHIAWASSEE TEL CO	2,819,583	2,929,314	2,974,899	3,229,811	3,040,358
310728	SPRINGPORT TEL CO	935,211	1,003,502	999,200	1,092,623	1,101,347

Table 3.33
Unseparated ILEC Non-Traffic-Sensitive Revenue Requirement by Study Area ($)

Study Area Code	Study Area Name	2000	2001	2002	2003	2004
	MICHIGAN (CONT.)					
310732	UPPER PENINSULA TEL	5,212,595	5,507,993	5,468,420	5,557,345	5,870,709
310734	WALDRON TEL CO	430,768	493,490	473,279	445,391	406,253
310735	WESTPHALIA TEL CO	369,026	405,346	439,181	490,628	508,300
310737	WINN TEL CO	538,483	542,799	786,132	569,167	740,651
310738	WOLVERINE TEL CO	3,416,664	3,731,016	3,816,683	4,159,166	3,449,414
313033	VERIZON N-MI(ALLTEL)	18,429,650	16,812,236	15,585,322	16,921,142	13,738,114
315090	MICHIGAN BELL TEL CO	1,113,211,061	1,159,657,114	1,165,116,406	1,111,966,551	1,086,286,109
	MINNESOTA TOTAL	762,419,393	776,711,619	759,722,363	770,670,548	758,117,812
361123	CITIZENS-FRONTIER-MN	45,330,486	44,396,187	44,138,331	43,859,072	41,372,557
361337	WINNEBAGO COOP ASSN	405,646	447,884	448,691	449,497	471,919
361346	ACE TEL ASSN-MN	3,489,432	3,931,558	3,180,984	3,807,355	4,125,996
361347	ALBANY MUTUAL ASSN	1,147,549	1,235,856	1,317,794	1,462,803	1,614,173
361348	WILDERNESS VALLEY	34,421	38,002	39,086	39,172	43,873
361350	ARVIG TEL CO	6,123,484	6,288,723	6,409,547	6,783,019	6,793,361
361353	CITY OF BARNESVILLE	403,238	431,831	459,155	529,622	594,523
361356	BENTON COOP TEL CO	1,490,180	1,648,956	1,823,820	2,055,865	2,227,170
361357	BLACKDUCK TEL CO	668,070	702,831	710,768	600,145	631,226
361357A	BLACKDUCK TEL CO	0	0	14,246	34,583	63,132
361358	BLUE EARTH VALLEY	2,576,398	2,817,399	2,923,650	3,164,241	3,306,547
361362	BRIDGEWATER TEL CO	2,297,884	2,434,325	2,367,179	2,462,726	3,004,677
361365	CALLAWAY TEL CO	127,207	141,342	143,119	161,749	163,282
361367	FRONTIER-MINNESOTA	36,733,449	35,634,139	34,774,162	35,493,715	37,367,326
361370	CLARA CITY TEL EXCH	798,789	747,264	733,406	722,860	817,444
361372	CLEMENTS TEL CO	100,725	117,457	115,512	116,953	124,541
361373	CONSOLIDATED TEL CO	3,363,944	3,691,537	3,935,034	4,273,536	4,602,892
361374	ARROWHEAD COMM CORP	488,520	483,536	455,547	447,793	440,376
361375	MID-COMM-HICKORYTECH	3,272,182	3,798,219	4,107,987	4,508,280	4,348,462
361380	DELAVAN TEL CO	145,114	158,402	160,469	159,966	172,437
361381	DUNNELL TEL CO	121,850	129,695	127,693	129,749	137,915
361383	EAGLE VALLEY TEL CO	302,501	296,919	280,345	273,031	272,883
361384	EASTON TEL CO	130,360	146,577	148,358	149,152	159,379
361385	EAST OTTER TAIL TEL	8,095,525	8,332,371	8,989,362	10,034,948	9,572,152
361386	ECKLES TEL CO	1,037,543	1,733,246	1,811,613	1,836,940	2,286,935
361387	EMILY COOP TEL CO	639,362	722,307	757,130	786,192	805,867
361389	FARMERS MUTUAL TEL	521,091	576,274	578,972	594,280	640,029
361390	FEDERATED TEL COOP	940,082	1,030,472	1,050,466	1,084,216	1,178,506
361391	FELTON TEL CO. INC.	351,316	343,151	335,286	317,662	336,720
361395	GARDEN VALLEY TEL CO	5,908,242	6,119,314	6,748,152	7,231,975	7,649,123
361396	GARDONVILLE COOP TEL	1,168,962	1,275,650	1,329,467	1,485,922	1,556,796
361399	GRANADA TEL CO	102,346	83,086	88,271	94,594	91,347
361401	HALSTAD TEL CO	796,421	874,834	855,884	849,092	922,407
361403	FEDERATED UTILITIES	268,933	290,307	309,732	342,124	358,656
361404	HARMONY TEL CO	384,720	417,871	447,300	491,759	516,961
361405	HILLS TEL CO, INC	290,695	329,921	332,266	323,919	353,218
361408	HOME TEL CO - MN	688,235	744,932	789,429	916,291	952,855
361409	HUTCHINSON TEL CO	3,313,583	3,430,628	3,561,199	3,670,330	3,438,442
361410	JOHNSON TEL CO	1,764,590	2,032,983	1,941,272	2,116,035	2,276,548
361412	KASSON & MANTORVILLE	1,440,017	1,550,554	1,655,640	1,746,042	2,010,985
361413	MID STATE DBA KMP	800,796	864,681	900,326	984,448	1,045,291
361414	LAKEDALE TEL CO	3,905,631	4,003,541	4,027,356	4,265,723	4,250,770
361419	LISMORE COOP TEL CO	148,944	165,223	163,506	168,385	181,905
361422	LONSDALE TEL CO	487,348	536,307	573,727	634,910	777,335
361423	LOWRY TEL CO, LLC	294,122	325,107	343,081	390,575	416,022
361424	MABEL COOP TEL - MN	332,924	357,067	378,140	398,669	421,478
361425	CHRISTENSEN-MADELIA	524,312	548,030	577,419	616,123	709,938
361426	MANCHESTER-HARTLAND	314,240	338,377	340,054	330,596	345,283
361427	MANKATO-HICKORYTECH	10,472,020	10,706,637	10,633,793	10,707,586	9,518,396
361430	MELROSE TEL CO	3,398,236	3,649,848	3,890,936	4,286,100	4,823,086
361431	MIDWEST TEL CO	988,125	1,089,892	1,159,124	1,280,380	1,340,185
361433	MID STATE TEL CO	2,973,907	3,133,820	3,028,508	3,231,014	3,242,179

Table 3.33
Unseparated ILEC Non-Traffic-Sensitive Revenue Requirement by Study Area ($)

Study Area Code	Study Area Name	2000	2001	2002	2003	2004
	MINNESOTA (CONT.)					
361437	MINNESOTA LAKE TEL	214,693	238,327	241,138	289,509	305,122
361439	MINNESOTA VALLEY TEL	453,748	497,003	499,530	507,299	534,964
361440	CANNON VLY TELECOM	818,413	886,999	932,668	1,013,629	1,061,150
361442	NEW ULM TELECOM, INC	4,293,386	4,830,773	4,697,087	4,404,961	4,136,563
361443	LORETEL SYSTEMS, INC	4,004,124	4,285,050	4,511,582	4,976,720	5,562,444
361445	CENTURYTEL-MINNESOTA	17,171,619	18,664,348	18,025,143	17,970,155	19,233,001
361448	OSAKIS TEL CO	551,871	587,448	616,632	660,730	800,094
361450	PARK REGION MUTUAL	1,624,284	1,832,932	1,998,276	2,158,441	2,038,350
361451	PAUL BUNYAN RURAL	4,256,399	5,630,295	6,793,128	7,880,782	8,693,070
361453	PEOPLES TEL CO - MN	1,750,626	1,775,653	1,688,080	1,567,612	1,771,293
361454	PINE ISLAND TEL CO	1,154,587	1,645,645	1,687,946	1,677,280	1,685,355
361456	UTC OF MINNESOTA	48,075,285	48,561,137	49,823,580	49,707,155	47,726,284
361472	REDWOOD COUNTY TEL	2,497,828	2,858,159	3,095,998	3,437,710	3,558,621
361474	ROTHSAY TEL CO, INC	206,448	215,850	231,246	248,725	284,916
361475	RUNESTONE TEL ASSN	1,808,916	1,947,963	2,047,872	2,259,440	2,383,189
361476	SACRED HEART TEL CO	195,782	208,697	219,611	239,327	255,207
361479	SCOTT RICE -INTEGRA	4,478,058	4,734,312	4,988,600	5,318,155	5,878,440
361482	SHERBURNE CTY RURAL	3,323,777	3,618,403	3,864,202	4,220,606	5,822,055
361483	SLEEPY EYE TEL CO	2,269,203	2,577,772	2,862,327	3,017,696	2,792,046
361485	SPRING GROVE COOP	472,436	513,762	547,442	594,909	626,958
361487	STARBUCK TEL CO	507,665	539,227	563,342	607,840	704,055
361491	TWIN VALLEY-ULEN TEL	2,623,487	2,837,722	2,495,925	2,978,860	2,564,797
361494	UPSALA COOP TEL ASSN	345,454	420,561	412,995	467,567	516,139
361495	VALLEY TEL CO - MN	342,925	374,039	391,753	384,118	431,640
361499	CROSSLAKE TEL CO	668,396	689,671	716,568	753,728	995,728
361500	NORTHERN TEL CO - MN	20,283	22,958	21,818	17,630	24,320
361501	WEST CENTRAL TEL	2,890,830	2,889,838	3,251,896	3,281,438	3,268,639
361502	WESTERN TEL CO	827,234	869,984	899,333	984,907	1,076,920
361505	WIKSTROM TEL CO, INC	2,756,271	2,989,677	3,179,122	3,200,681	3,484,891
361507	WINSTED TEL CO	515,110	572,150	602,460	642,542	735,621
361508	WINTHROP TEL CO	390,527	424,686	446,018	481,588	518,091
361510	WOODSTOCK TEL CO	654,584	719,137	726,942	762,638	765,998
361512	WOLVERTON TEL CO	87,032	97,546	96,415	97,044	104,990
361515	ZUMBROTA TEL CO	607,775	631,835	661,455	698,231	895,539
361654	INTERSTATE TELECOMM.	620,452	671,531	708,405	781,777	830,145
365142	QWEST CORP-MN	484,514,837	487,811,916	467,063,287	468,190,673	449,388,474
367123	CITIZENS-FRONTIER-MN	2,521,354	2,713,539	1,700,246	1,286,737	1,787,195
	MISSISSIPPI TOTAL	507,387,567	540,192,086	557,151,509	555,003,956	565,450,403
280446	BAY SPRINGS TEL CO	6,654,395	6,738,368	7,293,367	9,065,356	9,035,686
280447	BRUCE TEL CO - MS	1,897,527	1,833,801	2,146,335	2,390,198	2,344,349
280448	CALHOUN CITY TEL CO	2,206,249	2,272,963	2,249,564	2,285,023	2,183,536
280451	DECATUR TEL CO -MS	591,260	617,049	646,588	689,687	826,236
280452	DELTA TEL CO	3,656,502	3,482,051	3,540,371	3,409,854	3,548,906
280453	ALLTEL MISSISSIPPI	6,065,998	6,255,675	6,119,645	6,134,372	6,380,726
280454	FRANKLIN TEL CO - MS	7,468,623	7,481,344	8,272,257	8,220,526	8,571,845
280455	FULTON TEL CO	3,305,695	3,310,477	3,886,799	3,614,510	3,911,826
280456	GEORGETOWN TEL CO	511,830	560,884	627,810	772,035	794,173
280457	LAKESIDE TEL. CO.	413,859	500,582	568,515	639,107	680,182
280458	CENTURYTEL - N. MISS	14,404,576	15,029,321	15,929,881	15,853,509	16,704,070
280460	FRONTIER-MISSISSIPPI	1,927,823	2,052,202	2,202,907	2,404,325	2,688,397
280461	NOXAPATER TEL CO	684,931	676,925	651,680	655,217	728,890
280462	MOUND BAYOU TEL & CO	480,194	453,771	565,635	584,885	559,181
280466	SLEDGE TEL CO	565,828	931,755	683,991	805,287	835,503
280467	SMITHVILLE TEL CO	390,527	417,444	442,474	518,634	513,790
283301	SOUTHEAST MS TEL CO	3,615,128	3,696,061	3,607,636	3,696,514	3,711,923
285184	SO CENTRAL BELL-MS	452,218,357	483,537,585	497,346,904	492,856,670	501,002,401
287449	MYRTLE TEL CO	328,265	343,829	369,150	408,247	428,783
	MISSOURI TOTAL	1,001,680,085	1,105,784,931	1,101,685,502	1,089,215,268	1,056,164,295
420463	BPS TEL. CO.	1,430,151	1,653,342	1,749,858	1,624,824	1,616,677

Table 3.33
Unseparated ILEC Non-Traffic-Sensitive Revenue Requirement by Study Area ($)

Study Area Code	Study Area Name	2000	2001	2002	2003	2004
	MISSOURI (CONT.)					
420472	CASS COUNTY TEL. CO.	6,596,292	6,623,408	6,877,704	6,416,395	5,546,391
421151	SPECTRA COMM. GROUP	32,158,712	52,325,074	54,976,841	55,025,520	55,854,653
421206	IAMO TEL CO - MO	541,032	591,831	604,961	610,106	649,786
421759	CRAW-KAN TEL COOP-MO	1,036,378	1,145,683	1,227,182	1,329,297	1,395,363
421807	MOKAN DIAL INC-MO	658,515	679,646	804,449	750,761	699,584
421860	ALMA COMM. CO.	159,065	174,011	176,019	184,425	199,398
421864	CHARITON VALLEY TEL	6,954,266	7,499,209	8,005,390	8,531,676	9,026,670
421865	CITIZENS TEL CO - MO	2,407,217	2,615,153	2,638,188	2,805,366	2,805,330
421866	OZARK TEL. CO.	2,128,680	2,170,545	2,109,427	1,938,735	2,245,732
421874	ELLINGTON TEL CO	753,537	1,158,013	1,129,740	1,464,312	1,475,092
421876	FARBER TEL CO	115,255	114,939	111,949	108,285	110,333
421882	FIDELITY TEL CO	5,139,482	5,419,593	5,743,298	5,785,979	5,535,637
421885	ALLTEL MISSOURI	27,813,039	28,394,885	26,326,297	26,589,571	26,257,586
421886	GOODMAN TEL CO	784,262	1,169,332	1,203,723	1,308,041	1,534,025
421887	GRANBY TEL CO - MO	1,563,395	1,668,230	1,771,099	1,834,921	1,892,031
421888	GRAND RIVER MUT-MO	6,277,890	6,357,999	6,701,621	7,855,630	8,646,413
421890	GREEN HILLS TEL CORP	2,903,379	2,758,901	2,768,924	3,361,173	3,895,255
421893	CHOCTAW TELEPHONE CO	217,531	235,642	255,232	288,457	301,284
421900	KLM TEL CO	662,156	737,894	762,682	797,132	839,242
421901	KINGDOM TELEPHONE CO	3,158,249	3,271,309	3,618,168	3,781,303	4,178,715
421908	LE-RU TELEPHONE CO	1,414,484	1,535,660	1,868,764	2,436,416	2,654,515
421912	MCDONALD COUNTY TEL	2,333,006	2,619,729	2,773,374	2,897,470	3,039,769
421914	MARK TWAIN RURAL TEL	3,866,992	4,488,886	4,709,828	4,249,851	3,953,221
421917	MID-MISSOURI TEL CO	4,717,382	5,086,537	4,683,152	4,640,037	4,647,522
421920	MILLER TEL CO - MO	693,142	663,085	872,129	882,738	865,377
421927	NEW FLORENCE TEL CO	179,708	226,493	300,064	403,525	289,948
421928	NEW LONDON TEL CO	517,046	516,719	510,296	542,576	491,810
421929	HOLWAY TEL CO	513,539	508,360	482,795	417,392	446,678
421931	NE MISSOURI RURAL	3,788,634	4,212,584	5,269,552	5,614,595	6,052,948
421932	LATHROP TEL COMPANY	461,831	493,989	514,551	574,090	636,894
421934	ORCHARD FARM TEL CO	380,193	351,749	358,523	377,991	357,274
421935	OREGON FARMERS MUT	442,176	760,414	734,108	922,757	747,232
421936	PEACE VALLEY TEL CO	185,235	208,935	219,046	248,725	267,196
421942	ROCK PORT TEL CO	662,644	726,990	785,198	905,157	938,970
421945	SENECA TEL CO	981,123	1,061,745	2,040,299	2,136,817	2,202,477
421949	STEELVILLE TEL EXCH	4,018,532	3,849,688	4,410,290	4,815,497	4,765,625
421951	STOUTLAND TEL CO	1,165,952	1,121,428	1,087,451	1,142,312	1,277,544
421957	UTC OF MISSOURI	91,918,420	89,284,699	86,991,710	82,248,744	81,050,375
425213	SOUTHWESTERN BELL-MO	632,181,551	718,077,850	730,923,285	710,785,345	671,212,232
429784	CENTURYTEL-MO CEN	37,567,978	38,298,583	32,307,902	31,425,665	31,399,802
429785	CENTURYTEL-MO BELLE	1,942,716	2,096,507	1,778,761	2,268,802	2,307,349
429786	CENTURYTEL-MO SOUTH	14,600,711	9,337,469	8,775,124	9,122,975	10,072,799
429787	CENTURYTEL-MO SW	93,688,605	93,492,197	79,726,551	87,763,878	91,781,543
	MONTANA TOTAL	193,188,812	195,002,325	197,252,629	201,276,114	200,957,580
482235	BLACKFOOT TEL - BTC	5,912,765	6,257,407	6,623,975	6,771,091	6,877,547
482241	HOT SPRINGS TEL CO	500,494	585,661	595,128	624,633	711,618
482242	INTERBEL TEL COOP	2,884,260	2,866,132	3,246,786	3,395,091	3,435,970
482244	LINCOLN TEL CO INC	414,931	350,588	358,117	372,611	498,209
482246	MID-RIVERS TEL COOP	8,082,074	8,068,279	8,433,253	8,613,657	8,426,706
482247	NEMONT TEL COOP-MT	7,986,773	7,615,247	7,122,849	7,291,533	7,178,738
482248	NORTHERN TEL COOP	1,451,317	1,510,479	1,502,082	1,575,200	1,623,937
482249	CENTURYTEL-MONTANA	20,758,021	22,386,435	22,685,487	25,537,839	23,374,613
482250	PROJECT TEL CO	3,210,563	3,448,943	4,119,872	4,090,477	4,085,121
482251	RANGE TEL COOP-MT	2,947,221	2,661,353	2,632,428	2,886,577	2,735,533
482252	RONAN TEL CO	1,163,003	1,218,796	1,246,256	1,327,829	1,651,828
482254	SOUTHERN MONTANA TEL	701,677	738,910	782,020	796,128	797,337
482255	3-RIVERS TEL COOP	12,292,277	12,748,977	13,095,832	12,499,391	12,181,803
482257	TRIANGLE TEL COOP	4,477,039	4,901,033	6,079,704	6,610,976	7,076,552
483308	BLACKFOOT TEL - CFT	8,593,849	8,533,566	8,679,234	7,641,927	7,332,036
483310	CENTRAL MONTANA	5,139,321	5,082,427	5,482,423	5,583,152	6,047,533

Table 3.33
Unseparated ILEC Non-Traffic-Sensitive Revenue Requirement by Study Area ($)

Study Area Code	Study Area Name	2000	2001	2002	2003	2004
	MONTANA (CONT.)					
484322	CITIZENS-FRONTIER-MT	4,929,984	4,533,394	3,951,072	3,879,521	3,713,350
485104	QWEST CORP-MT	101,743,243	101,494,697	100,616,112	101,778,483	103,209,149
	NEBRASKA TOTAL	271,299,490	281,616,474	271,039,225	279,743,182	277,903,679
371128	CITIZENS-FRONTIER-NE	16,876,318	16,272,583	16,199,974	15,113,026	14,570,491
371516	ARAPAHOE TEL CO	1,629,303	1,933,807	2,015,246	1,923,428	1,867,991
371517	ARLINGTON TEL CO	591,163	663,022	694,630	660,059	667,717
371518	ELSIE COMM., INC.	554,035	567,660	598,009	675,310	617,482
371524	BLAIR TEL CO	2,858,188	3,007,676	2,935,367	3,441,621	3,477,018
371525	THREE RIVER TELCO	842,783	993,918	1,076,174	1,074,055	1,030,137
371526	CAMBRIDGE TEL CO -NE	725,315	707,422	658,724	705,173	685,204
371530	CONSOLIDATED TELCO	724,600	793,402	802,346	827,489	900,665
371531	CLARKS TELECOM CO.	705,302	725,239	586,902	611,457	641,143
371532	CONSOLIDATED TEL CO	1,510,099	1,631,535	1,632,517	1,611,788	1,739,549
371534	COZAD TEL CO	899,810	1,026,190	959,510	1,623,630	1,966,183
371536	CURTIS TEL CO	951,163	976,713	989,253	1,043,225	1,054,110
371537	DALTON TEL CO, INC	1,572,255	1,858,573	2,009,141	2,282,818	2,265,153
371540	DILLER TEL CO	551,248	602,879	629,971	613,689	657,772
371542	EASTERN NEBRASKA TEL	1,486,269	1,501,191	1,544,242	1,608,838	1,481,329
371553	GLENWOOD TEL MEMBER	1,511,429	2,074,110	2,829,774	3,489,476	3,984,277
371555	HAMILTON TEL CO	2,346,037	2,509,655	2,587,527	2,872,674	2,893,274
371556	HARTINGTON TEL CO	489,644	511,268	554,461	592,792	714,080
371557	HARTMAN TEL EXCH INC	500,906	522,830	577,694	532,232	683,558
371558	HEMINGFORD COOP TEL	1,813,962	2,118,754	1,920,796	1,994,043	1,928,689
371559	HENDERSON CO-OP TEL	409,043	460,608	654,499	767,223	798,587
371561	HERSHEY COOP TEL CO	286,002	300,322	313,067	341,757	342,879
371562	CONSOLIDATED TELECOM	556,488	611,968	632,649	653,194	685,550
371563	HOOPER TEL CO	471,831	505,213	517,918	562,260	585,612
371565	K & M TEL CO, INC	297,260	325,049	328,902	341,542	356,280
371567	KEYSTONE-ARTHUR TEL	479,712	495,064	425,200	661,344	677,595
371568	ALLTEL NEBRASKA, INC	69,422,021	73,850,299	70,045,388	68,209,708	70,906,823
371574	NEBRASKA CENTRAL TEL	2,961,843	3,512,880	3,381,629	3,625,892	3,703,512
371576	NORTHEAST NEBRASKA	2,501,477	3,787,548	4,263,881	4,660,305	4,499,361
371577	GREAT PLAINS COMMUN	12,133,654	12,010,485	12,439,235	13,014,474	12,720,663
371581	PIERCE TEL CO	641,840	702,233	745,387	825,844	873,931
371582	PLAINVIEW TEL CO	380,892	403,477	428,065	451,901	480,975
371586	ROCK COUNTY TEL CO	596,231	681,970	660,037	674,009	592,307
371590	SODTOWN TEL CO	48,545	53,042	53,724	52,878	57,782
371591	SE NEBRASKA TEL CO	2,041,613	2,240,407	2,112,663	2,270,097	2,355,096
371592	STANTON TELECOM INC.	695,536	935,883	1,105,296	1,243,866	1,431,431
371595	UTC OF THE WEST-NE	9,205,432	8,997,082	9,403,707	9,667,736	10,104,459
371597	WAUNETA TEL CO	715,363	748,780	811,134	957,243	1,215,819
372455	BENKELMAN TEL CO	1,104,015	1,068,037	1,089,780	1,340,280	1,256,097
375143	QWEST CORP-NE	127,210,862	128,927,704	119,824,805	126,124,810	120,433,099
	NEVADA TOTAL	269,180,068	277,924,954	280,144,592	278,705,038	272,845,016
552220	FILER MUTUAL TEL -NV	107,182	149,709	158,250	185,921	208,898
552223	CENTURYTEL-GEM ST-NV	278,200	303,735	266,603	289,551	265,224
552233	RURAL TEL CO - NV	842,163	1,055,605	1,025,661	946,759	1,298,352
552284	BEEHIVE TEL CO - NV	151,668	211,970	309,598	429,879	524,427
552302	VERIZON CALIF-NV	10,124,108	11,074,629	11,621,638	12,475,216	11,328,876
552348	CENTEL OF NV	136,837,068	142,010,710	139,408,695	143,544,902	144,569,102
552349	CHURCHILL-CC COMM.	7,364,790	7,350,311	7,200,259	7,536,882	7,470,942
552351	LINCOLN CTY TEL SYS	742,801	839,470	859,917	932,510	1,006,333
552353	MOAPA VALLEY TEL CO.	1,037,410	1,195,372	1,273,450	1,269,257	1,327,007
552356	RIO VIRGIN TEL CO	1,904,297	2,074,962	2,239,939	2,178,201	2,137,251
553304	HUMBOLDT TEL CO	1,671,086	1,891,263	1,969,215	1,950,047	2,203,198
554431	CITIZENS-FRONTIER-NV	11,595,206	11,794,748	10,896,232	10,390,526	10,586,911
554432	CITIZENS-FRONTIER-NV	1,298,077	880,707	890,533	850,479	775,593
555173	NEVADA BELL	95,226,010	97,091,763	102,024,603	95,724,909	89,142,902

Table 3.33
Unseparated ILEC Non-Traffic-Sensitive Revenue Requirement by Study Area ($)

Study Area Code	Study Area Name	2000	2001	2002	2003	2004
	NEW HAMPSHIRE TOTAL	215,226,756	214,873,397	202,597,042	211,828,637	213,517,697
120038	BRETTON WOODS TEL CO	143,807	166,003	206,509	232,426	255,054
120039	GRANITE STATE TEL	4,107,471	4,114,831	4,403,916	4,523,693	4,168,045
120042	DIXVILLE TEL CO	181,288	211,687	252,378	270,399	183,775
120043	DUNBARTON TEL CO	512,002	550,095	575,667	624,315	739,341
120045	KEARSARGE TEL CO	3,447,159	3,754,804	3,699,759	3,885,917	3,615,295
120047	MERRIMACK COUNTY TEL	2,880,039	2,825,113	2,952,580	2,232,646	2,288,427
120049	UNION TEL CO	1,581,991	1,678,277	1,696,050	1,695,555	1,584,768
120050	WILTON TEL CO - NH	870,850	946,288	1,011,322	1,058,388	1,052,147
123321	MCTA, INC.	4,177,576	4,209,269	4,330,905	3,722,227	3,678,467
125113	VERIZON NEWHAMPSHIRE	197,324,572	196,417,031	183,467,956	193,583,070	195,952,379
	NEW JERSEY TOTAL	1,348,962,395	1,375,211,797	1,362,051,996	1,433,913,120	1,437,766,879
160135	WARWICK VALLEY-NJ	1,664,727	1,796,087	2,233,888	2,387,851	2,446,743
160138	UNITED TEL - NJ, INC	51,292,006	51,306,619	52,933,196	55,334,873	53,836,736
165120	VERIZON NEW JERSEY	1,296,005,661	1,322,109,091	1,306,884,912	1,376,190,396	1,381,483,399
	NEW MEXICO TOTAL	318,821,995	317,076,652	327,228,914	331,406,721	324,658,786
491164	VALOR-NM#1	11,469,632	10,993,670	12,761,904	11,838,784	11,809,961
491193	VALOR-NM#2	16,234,093	13,999,019	15,725,573	15,222,147	15,019,486
491231	MESCALERO APACHE	2,486,460	1,060,166	2,508,035	2,724,738	2,864,215
492066	DELL TEL CO-OP - NM	917,908	850,716	1,009,445	1,113,984	1,192,183
492176	VALLEY TEL COOP - NM	1,232,769	1,329,268	1,346,756	2,507,297	2,726,391
492259	BACA VALLEY TEL CO	867,172	947,692	862,209	946,526	1,488,254
492262	ENMR TEL COOP INC-NM	7,075,310	6,276,080	5,644,170	5,445,611	5,899,015
492263	LA JICARITA RURAL	1,999,290	2,147,026	2,129,243	2,266,746	2,322,399
492264	LEACO RURAL TEL COOP	2,468,263	2,614,409	3,761,158	3,691,983	3,478,696
492265	TULAROSA BASIN TEL.	2,883,723	3,121,690	3,212,356	3,574,337	3,500,256
492268	WESTERN NEW MEXICO	6,561,266	6,753,698	7,055,438	7,356,375	7,708,261
492270	PENASCO VALLEY TEL	3,922,483	4,143,775	5,146,595	5,668,267	5,423,475
492272	ROOSEVELT CNTY RURAL	1,911,480	1,822,587	1,899,063	1,847,684	1,886,289
492274	CENTURYTEL SW-NM	3,870,455	4,440,484	4,725,612	4,828,147	4,843,781
494449	NAVAJO-NM-FRONTIER	4,580,081	4,428,465	4,737,511	4,421,732	4,761,357
495105	QWEST CORP-NM	250,341,609	252,147,907	254,703,844	257,952,365	249,734,767
	NEW YORK TOTAL	3,210,322,334	2,870,432,134	2,928,851,460	2,993,947,747	2,019,108,683
150071	ARMSTRONG TEL CO-NY	1,786,767	1,806,125	1,933,644	2,070,721	1,990,320
150072	FRONTIER-AUSABLE VAL	2,394,659	2,363,780	2,465,643	2,347,022	3,146,553
150073	BERKSHIRE TEL CORP	2,258,433	2,371,759	2,175,939	2,243,118	1,957,508
150076	CASSADAGA TEL CORP	483,799	515,671	544,698	572,927	640,162
150077	CHAMPLAIN TEL CO	2,946,359	2,285,179	2,397,639	2,521,498	2,260,734
150078	CHAUTAUQUA & ERIE	3,345,549	3,023,491	3,020,519	3,099,900	3,104,485
150079	CHAZY & WESTPORT	1,747,636	1,772,865	1,842,917	1,722,655	1,650,997
150081	CITIZENS HAMMOND NY	2,230,180	1,911,438	1,897,965	2,001,153	1,964,861
150084	TACONIC TEL CORP	7,551,686	6,770,734	6,904,480	7,524,639	7,707,105
150085	CROWN POINT TEL CORP	897,593	981,441	1,016,696	1,094,737	1,039,170
150088	DELHI TEL CO	1,457,899	1,511,434	1,513,190	1,571,906	2,082,963
150089	DEPOSIT TEL CO	2,834,586	2,697,539	2,763,163	2,750,270	2,565,423
150091	DUNKIRK & FREDONIA	1,682,885	1,971,899	1,789,720	1,727,401	1,745,676
150092	EDWARDS TEL CO	1,463,744	1,480,346	1,472,369	1,548,732	1,475,557
150093	EMPIRE TEL CORP	2,621,497	2,456,818	2,728,520	2,611,244	2,618,305
150095	FISHERS ISLAND TEL	325,607	341,658	348,892	363,505	376,079
150097	GERMANTOWN TEL CO	1,893,996	1,889,939	1,734,738	1,717,259	1,642,245
150099	HANCOCK TEL CO	722,130	792,099	787,658	810,208	836,592
150100	FRONTIER COMM OF NY	19,984,883	19,093,833	20,020,546	22,356,732	22,848,249
150104	MARGARETVILLE TEL CO	1,556,957	1,642,927	1,607,230	1,587,329	1,591,578
150105	MIDDLEBURGH TEL CO	2,210,882	2,057,475	2,158,172	2,229,427	2,154,080
150106	ALLTEL NY-FULTON	14,106,710	13,832,645	12,717,329	12,758,615	12,292,276
150107	NEWPORT TEL CO	1,502,872	1,429,834	1,434,481	1,508,841	1,496,229
150108	NICHOLVILLE TEL CO	1,782,190	1,733,790	1,764,847	1,696,466	1,700,944
150109	ALLTEL NY-JAMESTOWN	11,688,856	11,478,895	10,835,469	10,490,506	10,273,448
150110	OGDEN TEL DBA FRNTER	4,788,019	4,825,374	4,352,105	4,848,545	4,666,945

Table 3.33
Unseparated ILEC Non-Traffic-Sensitive Revenue Requirement by Study Area ($)

Study Area Code	Study Area Name	2000	2001	2002	2003	2004
	NEW YORK (CONT.)					
150111	ONEIDA COUNTY RURAL	2,211,208	1,909,563	2,011,629	1,944,121	1,809,833
150112	ONTARIO TEL CO, INC.	1,343,830	1,356,121	1,381,067	1,438,870	1,893,637
150113	ALLTEL NY-RED JACKET	550,613	560,683	520,199	511,705	443,207
150114	ORISKANY FALLS TEL	192,869	176,067	201,231	207,847	202,853
150116	PATTERSONVILLE TEL	597,714	583,592	619,125	630,889	648,297
150118	PORT BYRON TEL CO	1,704,438	1,600,521	1,633,217	1,657,847	1,722,640
150121	FRONTIER-ROCHESTER	115,051,169	116,941,841	107,541,057	139,067,033	141,400,326
150122	FRONTIER-SENECA GORH	3,054,592	2,885,588	2,653,056	2,524,486	3,300,939
150125	STATE TEL CO	2,215,851	2,294,743	2,356,749	2,400,461	2,949,237
150128	FRONTIER-SYLVAN LAKE	5,633,206	5,827,723	6,323,624	6,384,367	6,446,891
150129	TOWNSHIP TEL CO	1,617,248	1,826,856	1,674,598	1,892,255	1,814,358
150131	TRUMANSBURG TEL CO.	2,770,963	3,026,590	3,010,242	3,116,933	3,162,302
150133	VERNON TEL CO	796,117	824,932	839,018	869,082	873,701
150135	WARWICK VALLEY-NY	3,745,095	3,685,259	4,106,336	4,590,039	4,245,896
154532	CITIZENS-FRONTIER-NY	97,855,490	95,292,666	99,833,099	99,141,671	105,275,986
154533	CITIZENS-FRONTIER-NY	4,649,099	5,044,072	8,072,686	8,044,109	7,269,247
154534	CITIZENS-FRONTIER-NY	11,768,297	12,609,577	11,137,161	10,886,699	12,638,543
155130	VERIZON NEW YORK	2,858,298,161	2,520,946,752	2,582,708,797	2,612,863,975	1,627,182,307
	NORTH CAROLINA TOTAL	1,431,007,194	1,478,801,529	1,473,158,486	1,465,894,177	1,441,384,620
230468	ATLANTIC MEMBERSHIP	10,551,496	12,632,474	14,163,600	13,120,592	13,148,195
230469	BARNARDSVILLE TEL CO	941,508	891,912	903,214	921,750	979,066
230470	CAROLINA TEL & TEL	310,078,850	307,332,132	310,714,850	304,989,717	291,322,912
230471	CENTEL OF NC	80,753,118	78,374,148	77,471,299	77,525,118	74,743,502
230473	CITIZENS TEL CO	10,623,236	9,937,330	10,817,761	10,998,109	11,822,342
230474	CONCORD TEL CO	34,593,445	34,901,911	37,119,969	34,157,552	40,042,727
230476	ALLTEL CAROLINA-NO	68,512,863	72,490,897	65,846,944	65,711,158	65,908,032
230478	ELLERBE TEL CO	621,125	644,675	678,545	709,486	931,498
230479	VERIZON SOUTH-NC	66,303,744	66,670,657	67,746,566	66,392,875	64,431,713
230483	LEXCOM TELEPHONE CO.	16,041,077	17,833,398	18,396,472	17,127,838	17,891,593
230485	MEBTEL, INC.	2,935,942	3,097,029	3,199,004	3,324,598	3,492,931
230491	N.ST. DBA N. ST.COMM	33,791,849	34,406,413	35,383,046	34,694,446	31,425,807
230494	PINEVILLE TEL CO	567,059	581,413	603,497	662,257	792,335
230495	RANDOLPH TEL CO	1,208,889	1,244,005	1,280,592	1,298,816	1,559,033
230496	RANDOLPH MEMBERSHIP	3,261,625	3,509,733	3,623,317	3,963,238	4,431,547
230497	PIEDMONT MEMBERSHIP	1,035,638	1,102,243	1,152,143	1,223,070	1,412,943
230498	SALUDA MOUNTAIN TEL	867,678	904,452	866,558	898,725	867,399
230500	SERVICE TEL CO	400,762	431,575	456,244	502,893	567,405
230501	SKYLINE MEMBERSHIP	8,684,049	9,460,384	9,850,731	10,251,799	13,228,478
230502	STAR MEMBERSHIP CORP	7,325,276	7,974,749	8,169,564	8,264,825	8,914,600
230503	SURRY MEMBERSHIP	3,967,174	4,122,048	4,121,338	4,324,312	5,848,263
230505	TRI COUNTY TEL MEMBR	1,150,836	1,304,341	1,381,458	1,495,540	1,619,954
230509	VERIZON S-NC(CONTEL)	50,896,144	50,085,877	47,529,771	56,987,770	50,493,332
230510	WILKES MEMBERSHIP	6,242,219	6,712,060	7,714,269	8,449,448	8,314,871
230511	YADKIN VALLEY TEL	7,841,394	8,155,951	8,415,247	8,714,848	11,209,344
235193	SOUTHERN BELL-NC	701,810,196	743,999,723	735,552,490	729,183,398	715,984,796
	NORTH DAKOTA TOTAL	126,033,362	126,403,939	123,824,799	127,585,779	126,231,418
381447	NORTH DAKOTA TEL CO	6,508,659	6,727,364	6,227,616	6,231,090	5,883,213
381509	WOLVERTON TEL CO	159,878	173,209	181,085	180,696	192,116
381601	ABSARAKA COOP TEL CO	26,191	29,469	26,732	26,313	30,044
381604	BEK COMM. COOP.	4,745,981	5,176,572	5,673,305	5,987,049	6,590,781
381607	CONSOLIDATED TELCOM	5,036,188	5,482,851	5,485,688	5,607,818	5,872,215
381610	DAKOTA CENTRAL COOP	2,936,307	3,576,649	3,671,376	3,762,964	3,727,196
381611	DICKEY RURAL COOP	4,031,615	4,235,157	4,098,496	4,557,114	4,431,960
381611A	DICKEY RURAL COOP	0	0	214,652	727,681	1,233,171
381614	POLAR TELECOMM.	696,724	750,816	758,862	793,615	840,063
381614A	POLAR TELECOMM.	0	0	275,984	307,502	321,994
381615	GRIGGS COUNTY TEL CO	796,665	858,023	890,473	983,517	1,038,048
381616	INTER-COMMUNITY TEL	1,392,572	1,596,315	1,517,837	1,545,647	1,736,740
381617	MIDSTATE TEL CO	726,859	887,188	1,072,503	1,098,050	1,230,278

Table 3.33
Unseparated ILEC Non-Traffic-Sensitive Revenue Requirement by Study Area ($)

Study Area Code	Study Area Name	2000	2001	2002	2003	2004
	NORTH DAKOTA (CONT.)					
381622	MOORE & LIBERTY TEL	374,788	408,761	431,780	462,836	501,199
381623	NOONAN FARMERS TEL	99,938	111,971	116,837	119,342	137,915
381625	NORTHWEST COMM COOP	2,181,196	2,380,563	2,424,183	2,684,613	2,880,610
381630	POLAR COMM MUT AID	3,007,080	3,390,233	3,189,906	3,155,003	3,037,476
381631	RED RIVER RURAL TEL	1,569,982	1,731,876	1,791,520	1,881,089	2,214,971
381631A	RED RIVER RURAL TEL	0	0	489,014	509,106	552,728
381632	RESERVATION TEL COOP	3,816,350	3,996,662	4,229,964	4,498,359	4,556,779
381632A	RESERVATION TEL COOP	0	0	0	769,190	1,040,049
381636	UNITED TEL MUTUAL	4,973,722	5,353,589	4,870,867	5,303,574	5,234,549
381637	W. RIVER TELECOM.	8,297,782	8,710,740	8,661,229	8,547,333	7,596,759
381638	MIDSTATE COMM.	466,071	499,339	522,308	551,498	586,767
382247	NEMONT TEL COOP - ND	121,812	131,316	127,833	129,923	171,440
382247A	NEMONT TEL COOP - ND	1,155,252	5,669,306	4,050,226	2,073,743	2,965,821
383303	SRT COMMUNICATIONS	13,728,012	14,257,992	14,692,962	15,633,741	17,125,260
385144	QWEST CORP-ND	59,183,738	50,267,979	48,131,562	49,457,371	44,501,277
	NORTHERN MARIANA ISLANDS	9,990,710	7,977,383	7,094,854	5,891,915	6,382,604
653700	MICRONESIAN TELECOMM	9,990,710	7,977,383	7,094,854	5,891,915	6,382,604
	OHIO TOTAL	1,446,859,118	1,466,204,074	1,541,593,950	1,534,467,499	1,539,340,456
300585	ARCADIA TEL CO	303,585	331,699	350,404	384,349	375,996
300586	THE ARTHUR MUTUAL	424,276	455,350	493,419	536,690	588,165
300588	AYERSVILLE TEL CO	395,792	422,113	435,040	479,530	517,313
300589	BASCOM MUTUAL TEL CO	241,759	277,928	282,225	311,342	354,402
300590	BENTON RIDGE TEL CO	498,117	552,903	576,438	613,587	644,067
300591	BUCKLAND TEL. CO.	305,864	317,241	336,973	374,552	324,138
300594	THE CHAMPAIGN TEL CO	3,008,024	3,112,760	3,113,474	3,183,410	3,536,113
300597	THE CHILLICOTHE TEL	18,756,974	20,265,800	20,635,343	20,733,830	18,231,048
300598	MCCLURE TEL CO	432,745	633,862	639,785	593,744	769,243
300604	COLUMBUS GROVE TEL	568,852	590,463	620,665	653,934	764,126
300606	CONNEAUT TEL CO	2,086,007	4,063,229	4,377,235	4,812,103	4,955,602
300607	CONTINENTAL OF OHIO	1,017,182	1,056,744	1,040,327	1,094,029	1,107,387
300609	DOYLESTOWN TEL CO	1,005,506	1,042,997	1,094,670	1,126,496	1,389,051
300612	FARMERS MUTUAL TEL	189,566	181,356	183,942	187,449	174,490
300613	LITTLE MIAMI COMM.	1,444,660	1,514,077	1,524,016	1,589,239	1,497,119
300614	FORT JENNINGS TEL CO	313,219	351,992	373,148	404,209	422,620
300615	VERIZON NORTH-OH	228,684,600	233,575,549	247,569,988	261,948,377	267,429,883
300618	GERMANTOWN INDEPEND	1,085,597	1,109,167	1,148,387	1,172,922	1,435,584
300619	GLANDORF TEL CO	385,473	414,837	459,155	504,018	489,725
300625	KALIDA TEL CO	560,921	588,716	620,349	654,914	627,047
300630	CENTURYTEL OF OHIO	20,810,828	20,306,254	20,412,586	21,384,397	21,652,650
300633	MIDDLE POINT HOME	291,228	314,194	329,201	361,751	356,954
300634	MINFORD TEL CO	777,125	812,024	859,986	907,205	1,172,354
300639	THE NEW KNOXVILLE	409,118	422,894	440,004	498,082	551,004
300644	THE NOVA TEL CO	740,098	729,310	716,216	790,468	895,489
300645	OAKWOOD TEL CO	412,769	422,113	456,774	502,893	557,120
300649	ORWELL TEL CO	3,538,902	3,225,340	3,098,360	3,132,938	2,992,926
300650	OTTOVILLE MUTUAL	538,753	595,338	631,436	692,629	684,897
300651	PATTERSONVILLE TEL	167,727	181,121	192,917	204,940	218,425
300654	RIDGEVILLE TEL CO	277,219	300,634	317,709	367,826	365,010
300656	SHERWOOD MUTUAL TEL	412,035	454,617	500,984	529,883	600,492
300658	SYCAMORE TEL CO	825,217	841,362	807,545	769,096	715,055
300659	TELEPHONE SERVICE	2,795,419	2,889,029	2,891,307	2,949,918	3,400,136
300661	UTC OF OHIO	150,064,900	121,690,918	139,443,524	146,210,359	139,035,640
300662	VANLUE TEL CO	274,562	296,265	320,682	355,626	365,862
300663	VAUGHNSVILLE TEL CO	171,869	186,443	191,589	196,667	173,308
300664	WABASH MUTUAL TEL CO	396,797	444,597	475,827	521,349	406,097
300665	ALLTEL OHIO INC.	34,498,759	35,235,572	32,951,884	33,824,190	34,067,212
300666	WESTERN RESERVE TEL	50,170,532	51,245,085	44,877,011	46,443,763	48,484,265
300682	FRONTIER-MI-OH	162,942	169,805	164,424	178,321	189,653
305062	CINCINNATI BELL-OH	157,866,758	159,231,340	154,510,884	152,639,882	158,299,708

Table 3.33
Unseparated ILEC Non-Traffic-Sensitive Revenue Requirement by Study Area ($)

Study Area Code	Study Area Name	2000	2001	2002	2003	2004
	OHIO (CONT.)					
305150	OHIO BELL TEL CO	759,546,845	795,351,036	851,128,116	819,646,591	818,523,082
	OKLAHOMA TOTAL	585,979,346	634,435,976	638,174,319	601,140,994	595,427,418
431165	VALOR-OK	34,242,920	40,769,160	40,365,683	35,164,419	35,994,544
431704	LAVACA TEL CO-OK	456,062	478,437	507,706	556,881	618,986
431788	KANOKLA TEL ASSN-OK	1,712,253	1,668,366	1,809,477	1,894,283	1,971,524
431831	S. CENTRAL TEL - OK	1,900,381	1,818,780	1,480,694	872,675	757,292
431965	ALLTEL OKLAHOMA INC	11,108,540	11,133,097	10,416,084	10,071,268	10,173,234
431966	ATLAS TEL CO	1,092,826	1,232,761	1,235,612	1,396,073	1,459,668
431968	BEGGS TEL CO	520,896	543,467	601,747	650,012	774,377
431969	BIXBY TEL CO	4,423,491	4,447,663	4,746,600	4,813,765	4,804,651
431974	CANADIAN VALLEY TEL	841,471	1,220,094	1,124,317	1,219,309	1,348,061
431976	CARNEGIE TEL CO INC	881,633	947,509	943,637	1,110,056	1,070,770
431977	CENTRAL OKLAHOMA TEL	1,774,302	1,686,258	2,255,774	2,359,986	2,834,812
431979	CHEROKEE TEL CO	1,706,771	2,522,107	2,521,448	2,695,099	2,550,814
431980	CHICKASAW TEL CO	6,614,716	7,413,190	7,315,078	9,252,478	9,607,376
431981	CHOUTEAU TEL CO	2,311,018	2,332,846	2,260,250	2,062,032	2,042,231
431982	CIMARRON TEL CO	5,791,702	7,698,618	8,095,498	8,571,150	8,291,994
431984	OKLAHOMA COMM SYSTEM	8,695,335	8,806,155	9,099,414	9,115,376	8,961,155
431985	CROSS TEL CO	7,668,115	10,589,294	11,995,784	12,660,397	10,478,829
431988	DOBSON TEL CO	3,842,832	3,695,637	4,102,826	4,006,729	4,323,563
431994	GRAND TEL CO INC	2,204,241	2,401,364	2,372,118	2,793,734	2,941,818
431995	HINTON TEL CO	1,670,320	2,048,031	2,419,050	2,933,911	2,615,468
432006	MCLOUD TEL CO	4,258,430	7,914,285	7,567,818	9,257,538	9,027,847
432008	MEDICINE PARK TEL CO	292,913	498,125	588,988	693,060	781,081
432010	MID-AMERICA TEL INC	1,364,452	1,421,202	1,377,968	1,400,471	1,395,413
432011	OKLAHOMA ALLTEL, INC	9,658,049	9,684,758	9,359,442	9,204,475	9,165,318
432013	OKLAHOMA TEL & TEL	1,380,467	1,849,903	1,812,863	1,921,188	1,979,525
432014	OKLAHOMA WESTERN TEL	2,203,125	2,071,422	2,326,895	2,250,094	2,169,483
432016	PANHANDLE TEL COOP	8,841,645	9,291,622	11,198,876	12,281,178	13,445,821
432017	PINE TELEPHONE CO	2,485,054	2,454,905	2,172,827	2,509,217	2,240,451
432018	PIONEER TEL COOP INC	23,488,684	24,650,030	25,229,781	24,981,620	25,700,236
432020	POTTAWATOMIE TEL CO	2,121,221	2,615,184	2,948,858	3,098,917	3,027,849
432022	SALINA-SPAVINAW TEL	3,829,049	3,445,102	3,588,030	3,743,776	3,803,928
432023	SHIDLER TEL CO	483,255	432,753	1,053,679	1,496,511	1,782,422
432025	SW OKLAHOMA TEL CO	501,819	383,692	384,661	390,893	403,355
432029	TERRAL TEL CO	223,813	530,520	1,014,199	1,251,607	1,269,745
432030	TOTAH COMMUNICATIONS	1,445,052	1,580,194	1,790,197	1,707,506	1,792,560
432032	VALLIANT TEL CO	1,384,503	1,540,564	1,473,287	1,419,495	1,341,498
432034	WYANDOTTE TEL CO	510,222	537,776	491,619	487,997	490,558
432141	SANTA ROSA TEL COOP	338,667	367,270	366,708	375,114	415,273
435215	SOUTHWESTERN BELL-OK	421,709,101	449,713,836	447,758,828	408,470,703	401,573,889
	OREGON TOTAL	586,590,503	617,745,921	627,355,360	634,001,446	612,923,837
532226	MIDVALE TEL EXCH -OR	229,517	209,810	178,774	208,282	199,062
532359	BEAVER CREEK COOP	2,448,490	2,693,213	2,688,294	2,806,313	2,781,544
532361	CENTURYTEL-OREGON	39,434,255	41,612,117	40,579,957	39,494,391	40,654,761
532362	CANBY TEL ASSN	2,625,021	2,504,130	2,999,552	3,228,364	3,374,879
532363	CLEAR CREEK MUTUAL	2,528,307	2,464,225	2,621,152	2,703,276	2,770,784
532364	COLTON TEL CO	1,272,148	1,215,625	1,276,967	1,271,042	1,207,314
532369	EAGLE TEL SYSTEMS	418,478	503,806	495,608	445,990	410,542
532371	CASCADE UTIL INC	3,733,084	3,730,839	3,950,210	3,884,521	3,918,476
532373	GERVAIS TELEPHONE CO	515,328	647,824	694,293	738,658	778,593
532375	ROOME TELECOMM INC	695,337	570,662	586,707	535,808	514,186
532376	HELIX TEL CO.	343,499	344,317	367,541	358,920	387,363
532377	HOME TELEPHONE CO	294,202	300,658	312,783	296,603	296,711
532378	TRANS-CASCADES TEL	463,814	254,007	366,136	266,512	274,189
532383	MOLALLA TEL CO.	4,098,001	4,402,950	4,505,554	4,269,368	4,111,995
532384	MONITOR COOP TEL	515,528	540,969	573,076	615,845	641,612
532385	MONROE TELEPHONE CO.	509,019	599,145	801,670	972,342	1,053,430
532386	MT. ANGEL TEL CO.	572,913	606,084	628,019	665,875	806,208

Table 3.33
Unseparated ILEC Non-Traffic-Sensitive Revenue Requirement by Study Area ($)

Study Area Code	Study Area Name	2000	2001	2002	2003	2004
	OREGON (CONT.)					
532387	NEHALEM TELECOMM.	825,371	952,823	1,176,167	1,525,826	1,602,070
532388	NORTH STATE TEL CO.	175,608	157,114	176,339	204,513	243,746
532389	OREGON TEL CORP	827,547	832,370	884,083	902,425	1,107,558
532390	OREGON-IDAHO UTIL.	1,615,133	1,622,296	1,556,183	1,625,786	1,518,076
532391	PEOPLES TEL CO. - OR	481,274	503,376	522,439	752,614	826,808
532392	PINE TEL SYSTEM INC.	882,292	1,181,184	1,355,982	1,584,089	1,856,126
532393	PIONEER TEL COOP	8,637,298	8,951,125	9,216,806	9,155,371	9,208,393
532396	ST PAUL COOP ASSN	233,442	250,627	266,195	292,773	302,291
532397	SCIO MUTUAL TEL ASSN	1,598,498	1,799,734	1,766,666	1,913,779	2,165,656
532399	STAYTON COOP TEL CO	1,955,919	2,018,575	2,087,645	2,163,146	2,172,713
532400	UTC OF THE NW - OR	19,730,078	20,807,111	21,010,455	21,825,643	21,177,590
532404	ASOTIN TEL - OR	161,817	150,865	131,253	132,213	130,533
532416	VERIZON N'WEST-OR	128,331,290	130,147,171	136,681,941	143,717,185	134,238,317
532456	MALHEUR HOME TEL CO	5,224,030	4,875,518	5,685,077	5,132,208	5,169,594
533401	CITIZENS-FRONTIER-OR	6,864,439	6,722,016	6,523,589	6,080,240	6,474,080
535163	QWEST CORP-OR	348,349,526	373,573,636	374,688,248	374,231,526	360,548,640
	PENNSYLVANIA TOTAL	1,808,851,259	1,786,141,501	1,784,133,147	1,834,282,847	1,868,867,802
170145	THE BENTLEYVILLE TEL	863,284	868,956	882,412	886,177	1,163,918
170149	FRONTIER-BREEZEWOOD	1,443,262	1,409,485	1,492,082	1,577,401	1,515,253
170151	BUFFALO VALLEY TEL	5,779,658	6,177,578	6,184,966	6,301,552	5,794,870
170152	FRONTIER-CANTON	1,322,571	1,254,122	1,308,524	1,396,356	1,488,029
170156	CITIZENS - KECKSBURG	1,387,516	1,457,499	1,409,669	1,468,678	1,691,149
170161	COMMONWEALTH TEL CO	76,960,655	82,921,375	88,171,300	92,486,298	83,364,070
170162	THE CONESTOGA TEL	14,762,713	15,598,509	16,142,348	16,641,012	15,363,774
170165	DENVER & EPHRATA	15,053,225	15,712,872	16,066,727	16,539,969	15,088,845
170168	FRONTIER-PA	5,048,770	4,695,813	4,351,727	3,922,296	4,550,580
170169	VERIZON NORTH-PA	145,659,208	140,693,072	147,061,416	154,057,337	158,519,835
170170	VERIZON N-PA(CONTEL)	15,094,860	14,423,667	13,913,202	14,541,055	14,151,555
170171	HICKORY TEL CO	434,869	469,626	478,383	526,436	577,627
170175	IRONTON TEL CO	1,317,618	1,572,361	1,472,772	1,556,613	1,771,546
170176	ALLTEL PENNSYLVANIA	65,994,781	68,278,759	63,084,325	63,864,092	62,982,012
170177	LACKAWAXEN TELECOM	1,145,015	1,161,217	1,057,597	925,270	966,010
170178	FRONTIER-LAKEWOOD	368,884	378,457	349,562	345,725	394,431
170179	LAUREL HIGHLAND TEL	1,525,855	1,584,846	1,569,775	1,716,644	2,222,180
170183	MAHANOY & MAHANTANGO	1,440,274	1,468,081	1,589,959	1,569,416	1,596,845
170185	MARIANNA - SCENERY	1,108,325	1,450,408	1,428,679	1,646,057	1,514,033
170189	ARMSTRONG TEL CO-PA	991,259	1,082,622	1,134,572	1,158,207	1,138,872
170191	NORTH EASTERN PA TEL	3,821,558	4,096,000	4,329,141	4,649,038	5,273,241
170192	NORTH PENN TEL CO	2,682,425	2,723,663	2,816,605	2,874,631	3,291,500
170193	NORTH PITTSBURGH TEL	19,911,351	20,381,263	20,482,698	20,955,834	19,267,722
170194	FRONTIER-OSWAYO RIVR	645,541	558,184	573,350	579,503	703,182
170195	ARMSTRONG TEL NORTH	198,125	217,324	241,608	255,355	262,988
170196	PALMERTON TEL CO	3,273,538	3,389,428	3,577,106	3,703,920	4,737,562
170197	PENNSYLVANIA TEL CO	434,163	470,558	495,133	542,088	610,869
170200	PYMATUNING IND TEL	660,144	667,698	688,136	714,110	887,224
170201	VERIZON N-PA(QUAKER)	11,749,238	12,106,945	11,442,591	11,848,635	11,465,461
170204	SOUTH CANAAN TEL CO	946,985	1,032,999	1,091,339	1,179,012	1,322,818
170206	SUGAR VALLEY TEL CO	490,797	494,109	520,428	525,462	535,202
170209	UTC OF PENNSYLVANIA	104,722,662	105,852,383	109,725,212	115,213,134	109,916,298
170210	VENUS TEL CORP	438,339	464,443	496,854	546,662	611,603
170215	YUKON - WALTZ TEL CO	365,897	380,899	393,376	424,463	443,083
170277	WEST SIDE TEL CO-PA	23,247	25,682	24,554	23,609	25,676
175000	VERIZON PENNSYLVANIA	1,300,784,649	1,270,620,597	1,258,085,019	1,287,120,799	1,333,657,940
	PUERTO RICO TOTAL	554,669,798	555,774,478	532,612,088	484,288,020	475,135,290
633200	P R T C - CENTRAL	71,757,047	75,319,130	67,764,650	68,958,325	66,863,679
633201	PUERTO RICO TEL CO	482,912,751	480,455,348	464,847,438	415,329,695	408,271,611
	RHODE ISLAND TOTAL	129,731,515	130,539,337	125,770,240	124,459,901	130,127,928
585114	VERIZON RHODE ISLAND	129,731,515	130,539,337	125,770,240	124,459,901	130,127,928

Table 3.33
Unseparated ILEC Non-Traffic-Sensitive Revenue Requirement by Study Area ($)

Study Area Code	Study Area Name	2000	2001	2002	2003	2004
	SOUTH CAROLINA TOTAL	747,231,044	787,524,763	794,354,739	807,412,940	787,313,522
240479	VERIZON SOUTH-SC	55,480,314	50,985,381	52,170,890	53,444,130	46,343,010
240506	UTC OF THE CAROLINAS	32,309,017	30,948,059	31,911,591	32,910,120	28,991,485
240512	BLUFFTON TEL. CO.	8,615,432	9,724,797	11,546,706	10,468,519	11,235,210
240515	CHESNEE TEL CO	1,360,334	1,408,308	1,488,940	1,527,392	1,749,175
240516	CHESTER TEL CO - SC	4,526,840	4,750,043	4,864,739	5,008,198	5,547,581
240517	ALLTEL SO CAROLINA	19,590,833	19,805,410	18,182,690	19,011,752	18,825,926
240520	FARMERS TEL COOP	26,305,281	28,469,879	30,119,860	31,176,167	34,341,166
240521	FORT MILL TEL CO	8,857,741	9,578,688	10,223,449	10,329,343	10,278,307
240523	HARGRAY TEL CO	16,500,132	19,382,098	18,032,085	17,574,520	17,975,997
240526	VERIZON S-SC(CONTEL)	8,389,402	7,135,512	8,071,199	8,580,643	8,153,381
240527	HOME TEL CO	9,182,648	9,829,895	9,753,339	10,332,772	10,588,519
240528	HORRY TEL COOP	30,962,271	33,927,053	32,964,591	32,493,308	31,367,895
240531	LANCASTER TEL CO	9,332,448	9,834,928	9,972,398	10,346,929	10,567,923
240532	LOCKHART TEL CO INC	242,981	263,411	277,032	310,191	314,758
240533	MCCLELLANVILLE TEL	1,235,785	1,298,457	1,284,233	1,276,251	1,235,761
240535	NORWAY TEL CO	286,587	314,799	336,652	378,065	396,525
240536	PALMETTO RURAL COOP	3,644,360	3,847,145	4,054,504	4,280,802	5,659,323
240538	PIEDMONT RURAL COOP	7,686,135	7,106,281	7,912,631	8,164,576	10,026,721
240539	PBT TELECOM, INC.	7,940,666	8,388,945	8,862,982	9,445,596	9,368,559
240541	RIDGEWAY TEL CO	608,309	637,541	664,160	699,459	886,024
240542	ROCK HILL TEL CO	18,118,670	18,185,080	18,217,560	18,201,201	17,763,393
240544	ST STEPHEN TEL CO	2,507,491	2,610,057	2,869,755	3,011,836	2,949,322
240546	SANDHILL TEL COOP	4,218,436	4,422,743	4,709,905	4,994,668	6,557,430
240550	WEST CAROLINA RURAL	5,727,404	6,832,685	7,216,045	9,095,255	9,289,921
240551	WILLISTON TEL CO	2,684,760	2,660,287	2,841,999	2,861,827	2,699,088
245194	SOUTHERN BELL-SC	460,916,766	495,177,280	495,804,805	501,489,419	484,201,121
	SOUTH DAKOTA TOTAL	135,121,352	136,525,873	138,513,382	144,713,936	145,758,204
391640	ARMOUR INDEPENDENT	607,045	650,079	700,642	766,527	822,370
391642	ALLIANCE-BALTIC	1,085,763	1,172,843	1,236,836	1,383,419	1,474,874
391647	CHEYENNE RIVER SIOUX	1,996,297	2,241,313	2,309,904	2,621,438	2,764,781
391649	BERESFORD MUNICIPAL	437,419	463,963	507,706	556,624	632,525
391650	CITY OF BROOKINGS	4,028,092	4,131,786	4,020,919	3,852,754	3,474,110
391652	PRAIRIEWAVE COMM TEL	3,639,172	3,649,428	3,325,141	3,182,927	3,098,203
391653	CITY OF FAITH MUNIC	159,955	174,645	180,984	198,333	204,346
391654	INTERSTATE TELECOMM.	5,391,425	5,806,211	6,136,691	6,768,672	7,169,247
391657	ALLIANCE-SPLITROCK	2,117,373	2,263,681	2,398,248	2,650,336	3,100,014
391659	GOLDEN WEST TELECOMM	9,543,603	8,920,987	10,348,864	11,292,885	11,682,647
391660	FT RANDALL-MT RUSHMR	2,205,645	2,400,666	2,561,156	2,820,929	2,959,766
391664	JAMES VALLEY COOP	1,834,750	1,997,664	2,001,630	2,044,938	2,208,523
391666	JEFFERSON TEL CO -SD	623,707	678,877	656,344	613,872	586,322
391667	KADOKA TELEPHONE CO	278,044	276,260	307,843	214,570	189,141
391668	KENNEBEC TEL CO	517,739	701,134	1,040,006	1,131,518	1,270,453
391669	MCCOOK COOP TEL CO	873,382	1,025,527	1,041,337	1,076,143	1,153,751
391670	MIDSTATE COMM., INC.	1,846,991	1,992,043	3,697,755	4,197,815	4,282,477
391671	WEST RIVER(MOBRIDGE)	647,038	669,196	719,698	737,889	938,864
391674	ROBERTS COUNTY COOP	953,372	1,051,459	1,068,554	1,116,719	1,136,890
391676	SANTEL COMM. COOP.	2,408,146	2,811,535	3,213,365	3,682,328	4,252,128
391677	SIOUX VALLEY TEL. CO	2,022,145	2,164,620	2,298,085	2,638,600	2,768,998
391679	STOCKHOLM-STRANDBURG	424,061	432,716	486,983	514,285	515,628
391680	VENTURE COMM. COOP	4,952,817	6,169,737	6,386,280	7,070,050	8,131,638
391680A	VENTURE COMM. COOP	0	520,430	910,139	887,103	1,011,249
391682	TRI-COUNTY TELCOM	210,417	226,496	231,466	228,153	227,521
391684	UNION TEL CO.	600,020	644,488	721,548	774,512	812,195
391685	VALLEY TELECOMM.	2,317,961	2,614,831	3,174,117	3,583,587	3,713,623
391686	VIVIAN TELEPHONE CO	9,000,467	9,265,502	9,787,339	11,968,601	12,419,021
391688	WESTERN TEL CO.	468,495	512,118	520,125	567,794	631,157
391689	WEST RIVER COOP	2,125,402	2,188,064	2,298,153	2,575,636	2,862,826
395145	QWEST CORP-SD	71,804,609	68,707,573	64,225,523	62,994,979	59,262,916

Table 3.33
Unseparated ILEC Non-Traffic-Sensitive Revenue Requirement by Study Area ($)

Study Area Code	Study Area Name	2000	2001	2002	2003	2004
	TENNESSEE TOTAL	945,534,208	978,728,688	994,603,723	996,594,771	995,522,735
290280	ARDMORE TEL CO	3,920,564	4,577,028	4,825,116	4,837,908	4,841,124
290552	CENTURYTEL-ADAMSVILL	5,669,137	5,730,560	5,979,227	5,665,712	5,569,871
290553	BEN LOMAND RURAL	9,918,178	10,388,393	10,888,971	11,604,612	14,468,610
290554	BLEDSOE TEL COOP	3,059,712	3,214,695	3,382,327	3,577,246	4,817,884
290557	CENTURY-CLAIBORNE	5,299,796	5,471,453	5,721,309	5,620,963	5,792,002
290559	CONCORD TEL EXCHANGE	6,406,795	6,619,797	6,435,296	6,605,501	6,051,315
290561	CROCKETT TEL CO	1,407,817	1,718,294	1,171,802	1,744,393	2,020,389
290562	DEKALB TEL COOP	9,200,723	9,661,307	10,176,472	10,754,986	9,656,934
290565	HIGHLAND TEL COOP-TN	6,422,765	6,803,826	7,238,698	7,646,247	10,367,637
290566	HUMPHREY'S COUNTY	906,901	901,960	923,680	927,364	1,008,713
290567	UNITED INTER-MT-TN	59,933,273	58,494,983	60,684,675	62,612,274	58,074,320
290570	LORETTO TEL CO	1,984,235	2,126,019	2,258,950	2,525,640	2,671,270
290571	MILLINGTON TEL CO	8,460,541	9,585,457	9,832,749	9,342,840	9,828,775
290573	NORTH CENTRAL COOP	8,494,585	9,125,524	9,659,868	10,078,780	10,190,939
290574	CENTURYTEL-OOLTEWAH	3,731,777	4,000,345	4,386,237	4,345,381	4,498,166
290575	TENNESSEE TEL CO	22,350,591	23,238,143	24,518,448	25,193,077	24,802,438
290576	PEOPLES TEL CO	1,530,273	2,524,188	2,813,816	3,231,755	3,381,994
290578	TELLICO TEL CO	3,507,300	3,898,751	3,985,888	4,257,372	4,177,960
290579	TWIN LAKES TEL COOP	12,002,300	12,540,516	14,339,343	14,807,807	15,224,820
290580	CTZENS-FRNTR-VOL ST	7,419,062	7,163,390	7,272,855	5,960,940	6,776,037
290581	UTC OF TN	6,334,150	7,444,562	7,943,081	7,940,890	8,328,366
290583	WEST TENNESSEE TEL	1,604,045	1,692,565	1,777,774	1,839,738	1,990,691
290584	YORKVILLE TEL COOP	781,179	841,292	890,197	955,312	969,536
294336	CITIZENS-FRONTIER-TN	27,701,515	28,121,816	27,786,103	25,552,023	27,199,784
295185	SO. CENTRAL BELL -TN	727,486,998	752,843,826	759,710,841	758,966,011	752,813,161
	TEXAS TOTAL	3,828,529,844	3,987,087,459	4,109,295,716	3,837,459,203	3,837,125,255
440425	CAMERON TEL CO TEXAS	1,078,719	1,015,774	1,056,429	1,059,685	1,129,543
441163	VALOR-TX	105,411,994	114,154,612	119,008,657	117,818,211	123,149,125
442038	BLOSSOM TEL CO	446,835	488,644	519,674	560,043	627,788
442039	BIG BEND TEL CO INC	8,898,685	9,934,899	11,231,309	12,026,395	12,234,616
442040	BRAZORIA TEL CO	4,473,297	4,414,669	4,612,162	4,785,682	4,947,991
442041	BRAZOS TEL COOP INC	2,771,807	2,763,186	3,000,483	3,235,176	3,258,476
442043	NORTH TEXAS TEL. CO.	369,982	404,033	417,855	444,836	464,110
442046	CAP ROCK TEL COOP	2,075,068	2,138,845	2,126,803	2,363,387	2,820,373
442052	CENTRAL TEXAS CO-OP	7,984,130	9,232,241	10,220,389	9,942,269	10,147,324
442057	COLEMAN COUNTY CO-OP	2,479,723	2,378,179	2,521,690	2,368,267	2,466,993
442059	COLORADO VALLEY TEL	4,609,975	5,304,358	5,503,938	5,671,647	6,070,321
442060	COMANCHE COUNTY TEL	2,020,945	2,184,061	2,364,924	2,560,453	2,808,637
442061	COMMUNITY TEL CO	1,113,546	1,238,979	1,173,246	1,292,046	1,414,128
442065	CUMBY TEL COOP INC	530,013	545,029	548,117	606,381	521,695
442066	DELL TEL. CO-OP - TX	2,033,003	1,900,311	1,786,804	1,915,501	1,855,608
442068	EASTEX TEL COOP INC	15,678,606	16,332,515	17,868,657	18,012,363	18,888,619
442069	ELECTRA TELEPHONE CO	1,904,764	1,994,065	1,754,736	1,651,854	1,631,441
442070	ETEX TEL COOP INC	7,955,386	8,625,983	9,529,825	10,472,540	11,034,077
442071	FIVE AREA TEL CO-OP	3,012,231	3,040,921	3,027,121	3,059,796	3,224,838
442072	CONSOLIDATED FT BEND	14,894,216	16,454,181	17,644,977	19,440,138	19,717,386
442073	BORDER TO BORDER	606,504	791,246	652,940	781,898	850,405
442076	GANADO TELEPHONE CO	2,733,760	3,357,322	3,707,320	3,452,784	3,475,213
442080	GTE SW VERIZON-TX	506,176,717	471,764,433	483,438,427	465,444,686	523,689,010
442083	GUADALUPE VALLEY TEL	18,531,957	20,587,665	22,392,739	24,255,251	24,970,152
442084	UTC OF TEXAS INC	79,646,539	81,361,446	82,348,005	81,261,020	79,187,102
442086	HILL COUNTRY CO-OP	7,152,189	7,578,791	8,244,754	9,092,274	9,216,432
442090	ALENCO COMMUNICATION	2,770,359	2,791,895	3,584,129	3,785,894	3,801,632
442091	ETS TEL. CO., INC.	2,838,092	4,074,617	5,323,748	5,509,305	6,416,078
442093	INDUSTRY TEL CO	1,429,392	1,523,913	1,474,861	1,477,526	1,593,132
442097	KERRVILLE TEL CO	9,047,571	9,882,084	10,317,833	9,614,804	9,060,225
442101	CENTURYTEL-LK DALLAS	5,093,581	5,557,302	5,575,410	5,839,140	6,076,638
442103	LA WARD TEL EXCHANGE	847,282	865,137	886,559	1,202,900	1,607,065
442104	LAKE LIVINGSTON TEL	1,489,891	1,552,323	1,625,560	1,619,935	1,698,353
442105	LIPAN TEL CO	1,062,214	1,157,216	1,439,435	1,659,809	1,753,524

Table 3.33
Unseparated ILEC Non-Traffic-Sensitive Revenue Requirement by Study Area ($)

Study Area Code	Study Area Name	2000	2001	2002	2003	2004
	TEXAS (CONT.)					
442107	LIVINGSTON TEL CO	1,941,115	2,015,079	2,142,143	2,204,382	2,200,013
442109	CONSOLIDATED COMM-TX	44,167,573	47,739,920	48,718,975	51,472,435	49,632,137
442112	MID-PLAINS RURAL TEL	1,929,529	2,009,426	1,991,189	1,995,720	2,095,168
442114	CENTEL OF TEXAS	69,362,130	67,965,630	69,929,540	71,021,254	70,718,217
442116	MUENSTER DBA NORTEX	2,736,732	2,509,354	2,883,980	2,732,983	3,043,927
442117	CENTURYTEL-PORT ARAN	1,644,755	1,937,563	2,135,714	2,225,477	2,218,533
442130	PEOPLES TEL COOP -TX	7,361,862	8,747,002	9,350,815	9,523,246	10,236,510
442131	POKA-LAMBRO TEL COOP	1,900,107	1,862,195	1,877,111	1,986,704	1,905,106
442134	RIVIERA TEL CO INC	1,459,424	1,533,467	1,826,772	2,302,125	2,068,916
442135	SOUTHWEST TEXAS TEL	3,406,494	3,600,565	3,628,491	3,894,087	3,754,958
442140	CENTURYTEL-SAN MARCO	10,535,638	11,223,430	10,863,999	11,335,290	11,403,019
442141	SANTA ROSA TEL COOP	1,550,368	1,397,207	1,579,315	1,693,897	1,826,077
442143	SOUTH PLAINS TEL	1,732,520	2,043,481	2,035,997	2,177,991	2,394,221
442147	SUGAR LAND TEL CO	21,339,602	21,731,642	19,448,645	19,598,766	19,905,975
442150	TATUM TEL CO	934,278	904,408	972,092	1,024,718	892,054
442151	TAYLOR TEL CO-OP INC	3,390,151	3,533,566	3,628,748	3,663,394	3,880,946
442153	TEXAS-ALLTEL, INC.	12,576,412	12,235,901	11,667,323	11,032,594	10,857,794
442154	GTE-SW VERIZON-TX	57,252,276	39,054,460	36,767,423	41,711,046	40,368,641
442159	VALLEY TEL CO-OP -TX	9,498,412	9,727,105	10,589,174	10,844,433	10,802,379
442166	WEST TEXAS RURAL TEL	2,408,634	2,525,487	2,623,025	2,714,785	2,846,214
442168	WES-TEX TEL CO-OP	1,652,200	1,933,526	1,841,952	2,296,231	2,461,800
442170	XIT RURAL TEL CO-OP	1,917,903	2,178,568	2,520,041	3,316,508	3,232,056
442262	ENMR TEL COOP-TX	178,981	174,504	166,035	148,648	147,009
445216	SOUTHWESTERN BELL-TX	2,738,483,778	2,921,113,096	3,013,177,699	2,742,258,597	2,676,425,535
	UTAH TOTAL	325,988,333	341,597,854	349,547,352	337,722,232	327,063,144
502277	CENTRAL UTAH TEL INC	807,763	976,153	969,474	1,005,726	1,013,243
502277A	CENTRAL UTAH TEL INC	0	562,373	891,739	934,779	906,412
502278	EMRY DBA EMRY TELCOM	1,813,307	3,381,513	3,024,338	3,029,686	2,981,638
502278A	EMRY DBA EMRY TELCOM	0	4,011,851	5,167,616	4,853,356	3,949,536
502279	GUNNISON TEL CO	506,074	530,974	553,211	608,261	648,843
502282	MANTI TEL CO	475,313	607,401	543,823	606,811	656,399
502282A	MANTI TEL CO	0	465,147	601,225	608,261	725,059
502283	SKYLINE TELECOM	598,536	666,785	707,916	771,077	824,730
502283A	SKYLINE TELECOM	0	427,810	475,551	518,256	520,067
502284	BEEHIVE TEL CO - UT	1,109,787	1,289,631	1,499,769	1,719,472	1,909,252
502286	SOUTH CENTRAL UTAH	5,186,435	5,534,775	5,504,221	6,315,096	5,869,296
502287	UINTAHBASIN DBA UBTA	2,598,478	3,095,542	3,157,022	2,989,428	3,061,040
502287A	UINTAHBASIN DBA UBTA	0	5,628,959	6,731,234	6,785,883	7,034,185
502288	ALL WEST COMM-UT	2,149,320	3,236,907	2,796,841	3,130,783	3,196,136
502288A	ALL WEST COMM-UT	0	762,739	1,130,096	1,323,801	1,284,744
503032	BEAR LAKE COMM	470,911	530,894	581,398	608,923	720,024
504429	CITIZENS-FRONTIER-UT	10,691,275	10,966,021	11,240,268	10,770,112	11,336,386
504449	NAVAJO-UT-FRONTIER	490,322	442,814	373,210	387,448	414,839
505107	QWEST CORP-UT	299,090,811	298,479,566	303,598,401	290,755,073	280,011,317
	VERMONT TOTAL	123,339,374	130,149,275	128,419,319	137,421,675	141,236,312
140053	FRANKLIN TEL CO - VT	269,529	310,210	340,514	379,815	408,585
140058	LUDLOW TEL CO	1,419,616	1,557,424	1,580,193	1,645,229	1,639,090
140061	NORTHFIELD TEL CO	1,144,444	1,170,316	1,191,727	1,175,485	1,109,529
140062	PERKINSVILLE TEL CO	307,507	337,794	339,301	322,246	311,103
140064	SHOREHAM TEL CO INC.	1,287,849	1,414,864	1,515,356	1,694,369	1,789,961
140068	TOPSHAM TEL CO	542,993	607,452	789,325	964,555	1,239,733
140069	WAITSFIELD/FAYSTON	9,578,517	9,156,579	9,426,335	9,211,922	9,120,609
143331	NORTHLAND TEL. CO-VT	3,173,749	3,058,244	2,918,252	3,638,602	4,079,347
145115	VERIZON VERMONT	96,506,904	102,286,469	99,507,605	106,481,421	109,301,093
147332	VERMONT TEL. CO-VT	9,108,268	10,249,922	10,810,710	11,908,030	12,237,261
	VIRGIN ISLANDS TOTAL	45,609,734	41,817,775	43,049,491	44,663,332	40,860,498
643300	VITELCO-INNOVATIVE	45,609,734	41,817,775	43,049,491	44,663,332	40,860,498

Table 3.33
Unseparated ILEC Non-Traffic-Sensitive Revenue Requirement by Study Area ($)

Study Area Code	Study Area Name	2000	2001	2002	2003	2004
	VIRGINIA TOTAL	1,189,758,641	1,227,839,225	1,202,089,310	1,277,241,325	1,244,654,988
190217	AMELIA TEL CORP	2,688,951	2,858,109	3,000,016	3,161,121	3,223,320
190219	BUGGS ISLAND COOP	1,115,232	1,187,067	1,250,017	1,363,394	1,688,945
190220	BURKE'S GARDEN TEL	72,683	80,047	80,720	82,110	92,532
190225	CITIZENS TEL COOP	2,207,378	2,377,184	2,537,609	2,786,825	3,192,746
190226	NTELOS, INC.	9,733,484	10,092,125	10,007,708	10,231,044	9,345,003
190233	VERIZON S-VA(CONTEL)	152,020,068	161,621,513	169,968,424	184,378,184	171,501,916
190236	NORTH RIVER TEL COOP	342,476	370,847	403,992	451,282	489,335
190237	HIGHLAND TEL COOP	538,537	589,608	625,419	674,591	731,531
190238	MGW TEL. CO. INC.	676,883	768,081	788,140	843,629	924,631
190239	NEW HOPE TEL COOP	333,224	346,459	375,600	418,555	447,153
190243	PEMBROKE TEL COOP	910,560	980,847	1,034,489	1,129,381	1,275,261
190244	PEOPLES MUTUAL TEL	3,174,235	3,765,250	3,623,943	3,732,316	3,677,764
190248	SCOTT COUNTY COOP	2,029,360	2,202,173	2,352,520	2,636,864	2,830,161
190249	ROANOKE & BOTETOURT	4,125,420	6,102,847	4,201,889	4,696,885	4,239,397
190250	SHENANDOAH TEL CO	5,941,781	6,251,739	6,580,800	6,964,068	9,364,988
190253	VIRGINIA TEL CO	632,498	677,686	708,746	722,158	902,004
190254	CENTEL OF VIRGINIA	96,671,427	96,624,186	97,464,120	100,490,186	100,221,508
190479	VERIZON SOUTH-VA	11,231,848	9,704,940	10,955,060	11,259,332	12,943,592
190567	UNITED INTER-MT-VA	30,114,909	29,685,557	29,900,946	30,954,000	29,007,917
193029	NEW CASTLE TEL. CO.	1,132,999	1,142,713	1,180,711	1,268,997	1,225,239
195040	VERIZON VIRGINIA INC	864,064,688	890,410,249	855,048,442	908,996,403	887,330,045
	WASHINGTON TOTAL	993,329,029	980,443,096	972,362,761	992,386,178	968,547,890
521402	M&L ENT. DBA SKYLINE	0	0	149,974	113,506	148,087
522400	UTC OF THE NW-WA	25,331,122	23,652,096	24,235,977	25,286,783	25,236,472
522404	ASOTIN TEL - WA	681,910	691,583	658,248	646,827	654,380
522408	CENTURYTEL-WASHINGTO	79,069,269	80,292,494	79,936,554	80,230,663	80,451,447
522410	CENTURYTEL-COWICHE	755,307	710,473	736,360	668,406	673,154
522412	ELLENSBURG TEL CO	9,506,335	9,878,365	9,766,701	9,706,702	9,507,987
522416	VERIZON N'WEST-WA	174,453,302	197,677,935	213,096,681	219,544,489	211,475,123
522417	HAT ISLAND TEL CO	30,859	34,488	34,951	46,711	37,397
522418	PEND OREILLE TEL.	1,632,794	1,792,590	1,813,979	1,671,896	1,759,013
522419	HOOD CANAL TEL CO	590,277	706,296	801,194	863,307	825,284
522423	INLAND TEL CO -WA	1,600,365	1,977,664	1,806,509	1,780,518	2,031,022
522426	KALAMA TEL CO	1,634,247	1,542,227	1,724,273	1,731,804	1,822,313
522427	LEWIS RIVER TEL CO	2,127,600	1,989,266	1,857,652	2,233,618	2,209,351
522430	MCDANIEL TEL CO	1,317,816	1,448,348	1,534,031	1,706,452	1,901,284
522431	MASHELL TELECOM INC	3,349,559	3,288,606	3,219,844	3,128,019	2,831,729
522437	PIONEER TEL CO	540,945	510,673	503,333	469,495	472,402
522442	ST JOHN TEL CO	313,117	303,025	304,621	311,727	400,357
522446	TENINO TELEPHONE CO	1,773,326	1,894,824	2,081,569	2,202,253	2,313,485
522447	TOLEDO TELEPHONE CO	1,792,903	2,065,442	2,374,923	2,483,124	2,696,125
522449	VERIZON N'WEST-WA	23,517,369	24,626,164	24,645,938	25,927,928	21,737,056
522451	WESTERN WAHKIAKUM	1,875,946	1,915,593	1,955,686	1,985,649	2,013,698
522452	WHIDBEY TEL CO.	7,190,103	5,967,458	5,498,856	6,454,639	6,266,611
522453	YCOM NETWORKS, INC.	7,154,408	5,066,527	4,912,380	4,904,643	6,179,994
525161	QWEST CORP-WA	647,090,152	612,410,958	588,712,527	598,287,019	584,904,120
	WEST VIRGINIA TOTAL	348,990,894	353,549,727	345,937,519	347,233,812	366,629,944
200256	ARMSTRONG OF WV	1,247,133	1,246,757	1,383,829	1,440,246	1,370,594
200257	SPRUCE KNOB SENECA	353,220	382,282	694,930	748,923	741,287
200258	WAR ACQ. DBA WAR TEL	469,711	503,157	541,451	581,221	652,086
200259	HARDY TELECOM	2,325,437	2,474,554	2,630,992	2,613,915	2,460,110
200267	ARMSTRONG TEL. CO.	2,303,118	2,246,386	2,227,675	2,443,930	2,763,030
200271	CITIZENS-FRONTIER-WV	15,473,930	17,306,026	15,612,296	14,479,661	15,927,594
200277	WEST SIDE TEL-WV	833,174	757,645	1,140,113	1,373,170	1,194,450
204338	CITIZENS-FRONTIER-WV	19,028,037	17,297,255	19,280,065	17,529,596	18,448,719
204339	CITIZENS-FRONTIER-WV	42,933,301	43,033,536	44,307,927	40,840,371	42,461,546
205050	VERIZON W VA INC.	264,023,832	268,302,129	258,118,242	265,182,780	280,610,528

Table 3.33
Unseparated ILEC Non-Traffic-Sensitive Revenue Requirement by Study Area ($)

Study Area Code	Study Area Name	2000	2001	2002	2003	2004
	WISCONSIN TOTAL	779,037,333	813,423,230	864,385,121	843,145,486	841,124,231
330841	CENTURYTEL-MW-WI(CENCOM)	10,755,864	11,344,819	11,781,616	11,839,481	11,784,262
330842	AMERY TELCOM, INC.	1,833,134	1,928,703	2,032,150	2,145,688	2,882,286
330843	AMHERST TEL CO	1,554,044	1,670,216	1,744,943	1,896,195	2,212,964
330844	BADGER TELECOM, INC.	3,073,863	3,299,243	3,237,936	3,461,422	3,300,933
330846	BALDWIN TELECOM	1,227,437	1,288,500	1,350,183	1,428,242	1,876,226
330847	BELMONT TEL CO	306,426	328,109	353,557	395,726	416,022
330848	BERGEN TEL CO	103,534	119,207	123,280	118,750	128,142
330849	BLACK EARTH TEL CO	475,530	504,871	534,626	608,663	641,617
330850	BLOOMER TEL CO	883,671	959,347	957,771	978,755	1,247,748
330851	BONDUEL TEL CO	577,671	612,093	649,013	689,217	843,129
330855	BRUCE TEL CO, INC	743,483	791,448	792,789	852,497	833,515
330856	BURLINGTON B&W	1,153,454	1,200,792	1,291,301	1,361,689	1,604,959
330857	CENTURYTEL-MW-WI(CASCO)	397,438	510,121	544,602	577,586	593,443
330859	CENTRAL STATE TEL CO	5,138,923	5,416,906	5,500,544	5,596,002	5,288,802
330860	CHEQUAMEGON COM COOP	4,181,678	4,221,213	4,174,779	4,030,286	4,213,302
330861	CHIBARDUN TEL COOP	2,143,253	2,322,074	3,089,208	3,467,143	3,572,746
330863	CITIZENS TEL COOP-WI	772,368	853,846	924,507	1,010,189	1,051,244
330865	CLEAR LAKE TEL CO-WI	473,811	519,200	562,111	611,513	715,797
330866	COCHRANE COOP TEL CO	478,287	545,269	581,959	641,255	661,719
330868	COON VALLEY FARMERS	864,712	954,753	1,020,910	1,123,656	1,177,525
330870	RHINELNDER-FRONTIER	2,937,956	2,080,077	1,988,818	1,967,629	1,959,921
330872	CUBA CITY EXCHANGE	553,766	585,013	613,335	661,644	790,387
330875	DICKEYVILLE TEL CORP	434,869	468,217	504,598	510,425	551,379
330877	CENTURYTEL-FAIRWATER	496,307	542,134	552,931	566,029	584,500
330879	FARMERS INDEPENDENT	1,041,465	1,141,580	1,232,610	1,387,186	1,523,266
330880	FARMERS TEL CO - WI	2,059,868	2,188,509	2,317,995	2,533,091	2,800,459
330881	MID-PLAINS TEL CO	8,794,720	8,942,007	9,716,700	9,813,216	9,071,375
330884	CENTURYTEL-FORESTVIL	1,559,586	1,473,321	1,416,935	1,400,384	1,431,023
330886	VERIZON NORTH-WI	130,985,962	114,258,048	115,846,432	118,578,128	117,486,023
330889	HAGER TELECOM INC.	671,646	726,112	764,871	859,984	912,942
330891	RHINELNDER-FRONTIER	2,813,960	2,629,462	2,950,821	2,949,142	2,589,044
330892	HILLSBORO TEL CO	518,777	553,428	582,025	630,519	742,725
330895	CENTURYTEL-WISCONSIN	15,245,706	15,976,069	17,950,487	18,317,467	17,813,125
330896	LAKEFIELD TEL CO	625,872	691,743	698,892	768,006	803,043
330898	CENTURYTEL LARSEN	1,227,542	1,279,162	1,416,184	1,357,543	1,244,472
330899	LA VALLE TEL COOP	685,779	748,134	795,049	891,495	944,707
330900	LEMONWEIR VALLEY TEL	1,074,417	1,157,005	1,204,381	1,284,745	1,520,954
330902	LUCK TEL CO	788,349	856,553	912,740	1,004,088	1,103,533
330905	MANAWA TEL CO	819,219	885,471	958,554	1,027,054	1,150,286
330908	MARQUETTE-ADAMS COOP	1,731,742	2,051,896	2,025,845	2,132,633	2,217,649
330909	MIDWAY TEL CO	2,943,736	3,073,485	3,214,434	3,547,176	3,377,049
330910	MILLTOWN MUTUAL TEL	595,376	821,528	860,856	828,020	963,755
330912	FRONTIER-MONDOVI	559,607	619,738	520,258	742,596	603,097
330913	CENTURYTEL MONROE	4,169,877	4,389,310	4,553,525	4,317,506	4,434,317
330914	EASTCOAST TELECOM	2,116,413	2,301,976	2,392,691	2,604,956	2,864,587
330915	MOSINEE TEL CO	1,352,082	1,407,809	1,452,433	1,488,067	1,730,152
330916	MOUNT HOREB TEL CO	2,549,660	2,475,391	2,546,867	2,410,212	2,675,238
330917	MT VERNON TEL CO	3,599,162	5,155,872	5,654,480	6,171,539	6,301,701
330918	NELSON TEL COOP	1,401,422	2,128,329	2,485,124	2,441,385	2,627,575
330920	NIAGARA TEL CO	1,395,390	1,482,659	1,446,789	1,450,938	1,453,258
330922	CENTURYTEL-MW-WI/NW	22,739,417	25,314,727	26,185,505	26,730,150	27,707,983
330924	CENTURYTEL-MW-KENDAL	21,177,012	26,332,014	23,542,436	28,378,695	27,404,049
330925	BAYLAND TEL CO	594,354	639,018	680,168	713,174	946,460
330930	GRANTLAND TELECOM	1,495,035	1,617,692	1,717,966	1,892,970	1,867,792
330931	CENTURYTEL-SO WI	2,349,872	2,276,042	2,587,234	2,443,223	2,322,700
330934	CENTURYTEL-MW-WI(PLATTEVILLE)	1,747,073	1,805,869	1,930,684	2,020,709	2,207,251
330936	INDIANHEAD TEL CO	1,494,396	1,432,218	1,333,401	1,196,052	1,113,840
330937	PRICE COUNTY TEL CO	1,954,339	1,904,875	1,690,106	1,679,038	1,734,963
330938	NORTHEAST TEL CO	2,459,413	2,577,739	2,685,993	2,849,209	3,685,558
330940	RHINELANDER-FRONTIER	4,008,432	4,230,648	3,552,785	3,701,125	4,086,304
330941	RHINELANDER-FRONTIER	650,974	586,112	543,147	538,428	546,032

Table 3.33
Unseparated ILEC Non-Traffic-Sensitive Revenue Requirement by Study Area ($)

Study Area Code	Study Area Name	2000	2001	2002	2003	2004
	WISCONSIN (CONT.)					
330942	RICHLAND-GRANT COOP	1,027,528	1,125,834	1,200,693	1,352,904	1,429,145
330943	RIVERSIDE TELECOM	1,089,697	1,160,369	1,216,948	1,315,551	1,551,398
330944	FRONTIER-ST.CROIX	2,526,507	2,517,725	2,659,491	2,856,794	3,139,229
330945	SCANDINAVIA TEL CO	925,443	984,196	1,060,988	1,161,597	1,217,298
330946	SHARON TEL CO	464,399	504,882	520,400	575,681	591,161
330949	SIREN TEL CO, INC	693,637	716,889	760,898	790,596	1,059,841
330950	CENTURYTEL-NW WI	11,633,487	12,215,537	12,345,433	12,613,504	12,592,988
330951	SOMERSET TEL CO	641,878	687,424	754,118	820,089	1,126,813
330952	SE TEL OF WISCONSIN	3,203,708	3,508,373	3,611,560	3,699,640	3,767,664
330953	SPRING VALLEY TEL CO	662,550	700,923	700,591	759,020	824,466
330954	STOCKBRIDGE & SHERWD	1,584,299	1,608,470	1,628,667	1,686,360	1,663,205
330955	STATE LONG DISTANCE	2,686,204	2,850,825	2,984,137	3,159,651	3,010,948
330956	CENTURYTEL-NORTH WI	9,674,317	9,916,109	9,885,810	10,009,647	10,001,855
330958	TENNEY TEL CO	424,559	436,136	439,183	465,491	460,582
330959	CENTURYTEL-MW-WI(THORP)	633,460	657,133	714,439	792,754	757,876
330960	TRI-COUNTY TEL COOP	1,446,558	1,706,099	1,827,213	2,021,716	2,084,092
330962	UNION TEL CO	1,601,839	1,706,686	1,805,160	1,979,354	2,164,422
330963	UTELCO, INC	4,028,785	4,567,961	4,376,669	4,719,160	4,347,933
330964	FRONTIER-WISCONSIN	6,608,929	5,938,638	5,660,578	7,441,097	7,009,196
330966	VERNON TEL COOP	2,392,056	2,616,781	2,920,437	3,307,276	3,509,266
330967	FRONTIER OF VIROQUA	1,049,435	1,077,705	1,122,572	1,163,090	1,394,575
330968	WAUNAKEE TEL CO	2,076,541	2,130,940	2,141,361	2,178,985	2,198,236
330970	CENTURYTEL-MW-WI	2,123,774	2,269,742	2,403,581	2,634,423	2,930,532
330971	W. WISCONSIN TELCOM	2,029,097	2,224,796	2,412,838	2,686,600	2,918,403
330973	WITTENBERG TEL CO	953,929	976,584	962,622	1,073,351	1,144,427
330974	WOOD COUNTY TEL CO	9,312,089	10,808,855	12,134,815	12,524,545	12,846,477
331155	TELEPHONE USA OF WI	9,919,060	24,137,468	26,041,543	28,440,100	28,476,370
331159	CENTURYTEL-CENTRL WI	9,747,276	22,032,836	24,258,930	28,173,170	26,448,957
335220	WISCONSIN BELL	394,317,166	400,439,591	438,558,579	393,123,807	387,516,017
	WYOMING TOTAL	137,291,379	135,419,509	136,132,048	138,562,903	130,511,585
511595	UTC OF THE WEST-WY	3,664,742	3,518,377	3,672,552	3,820,363	2,932,602
512251	RANGE TEL COOP - WY	12,655,404	12,644,981	12,276,108	11,481,658	11,222,287
512289	CHUGWATER TEL CO	155,148	158,054	154,110	141,620	137,677
512290	ALL WEST COMM.-WY	173,233	184,945	151,919	200,025	184,345
512291	DUBOIS TEL EXCHANGE	2,238,428	2,147,130	2,120,807	2,205,179	2,163,744
512295	SILVER STAR TEL-WY	1,786,650	2,086,420	2,343,332	2,491,101	2,435,187
512296	TRI COUNTY TEL ASSN	7,167,615	7,831,612	8,178,861	8,228,106	7,403,677
512297	UNION TELEPHONE CO	4,030,451	4,135,392	4,629,499	4,214,563	4,604,342
512299	CENTURYTEL OF WY.	2,079,026	2,072,034	2,305,315	2,430,795	2,135,526
515108	QWEST CORP-WY	103,340,682	100,640,565	100,299,546	103,349,492	97,292,200
	GRAND TOTAL	45,701,118,452	46,923,388,444	47,049,881,588	46,985,284,409	45,755,745,534

Source: National Exchange Carrier Association, *Universal Service Fund 2005 Submission of 2004 Study Results* (October 1, 2005)

Table 3.34
Number of ILEC Loops by Study Area

Study Area Code	Study Area Name	2000	2001	2002	2003	2004
	ALABAMA TOTAL	2,534,276	2,496,947	2,417,805	2,346,935	2,275,897
250282	BLOUNTSVILLE TEL CO	4,394	4,049	3,899	3,799	3,807
250283	BRINDLEE MOUNTAIN	14,300	14,012	12,846	12,489	12,211
250284	BUTLER TEL CO	8,771	8,855	8,928	8,764	8,428
250285	CASTLEBERRY TEL CO	1,010	1,018	1,072	1,086	1,046
250286	NATIONAL OF ALABAMA	2,372	2,301	2,296	2,351	2,287
250290	FARMERS TELECOM COOP	19,849	19,859	19,917	19,660	18,724
250295	GRACEBA TOTAL COMM	4,689	4,670	4,540	4,511	4,439
250298	GULF TEL CO - AL	51,169	57,253	57,219	57,165	53,974
250299	HAYNEVILLE TEL CO	2,611	2,621	2,645	2,583	2,544
250300	HOPPER TELECOMM. CO.	3,901	3,943	3,861	3,789	3,689
250301	FRONTIER-LAMAR CNTY	2,469	2,443	2,392	2,414	2,293
250302	ALLTEL ALABAMA	28,074	28,370	28,211	28,197	28,294
250304	MILLRY TEL CO	7,081	7,286	7,388	7,409	7,191
250305	MON-CRE TEL COOP	3,362	3,375	3,404	3,364	3,224
250306	FRONTIER COMM.-AL	14,341	13,726	13,804	13,541	13,290
250307	MOUNDVILLE TEL CO	1,871	1,859	1,936	1,912	1,761
250308	NEW HOPE TEL COOP	6,395	6,365	6,384	5,918	5,778
250311	OAKMAN TEL CO (TDS)	2,630	2,568	2,534	2,683	2,566
250312	OTELCO TELEPHONE LLC	8,173	8,200	7,726	7,680	7,524
250314	PEOPLES TEL CO	16,796	17,053	17,205	16,587	16,319
250315	PINE BELT TEL CO	2,674	2,634	2,693	2,667	2,670
250316	RAGLAND TEL CO	1,415	1,407	1,400	1,505	1,488
250317	ROANOKE TEL CO	5,434	5,637	5,523	5,455	5,401
250318	FRONTIER COMM-SOUTH	13,543	12,218	12,094	11,949	11,853
250322	UNION SPRINGS TEL CO	4,886	4,859	4,747	4,705	4,767
255181	SO CENTRAL BELL-AL	2,008,385	1,964,890	1,894,740	1,834,337	1,774,375
259788	CENTURYTEL-AL-SOUTH	167,869	167,594	162,839	156,882	152,868
259789	CENTURYTEL-AL-NORTH	125,812	127,882	125,562	123,533	123,086
	ALASKA TOTAL	455,980	462,321	451,038	443,468	414,396
613000	ACS OF ANCHORAGE	183,484	180,407	170,763	168,617	151,826
613001	ARCTIC SLOPE TEL	2,465	2,806	2,901	2,659	2,549
613001A	ARCTIC SLOPE TEL	0	3,157	3,605	3,887	3,920
613002	BETTLES TEL CO INC	177	199	201	201	210
613003	BRISTOL BAY TEL COOP	1,902	1,891	1,739	1,689	1,628
613004	BUSH-TELL INC.	940	1,009	1,013	1,024	1,082
613005	CIRCLE UTILITIES	38	41	42	49	51
613006	COPPER VALLEY TEL	6,346	6,519	6,390	6,130	5,861
613007	CORDOVA TEL COOP	2,044	2,094	2,050	2,021	1,956
613008	ACS-FAIRBANKS, INC.	42,811	44,089	44,041	40,444	37,475
613010	ACS-N GLACIER STATE	52,996	54,355	54,304	53,457	50,935
613011	INTERIOR TEL CO INC	4,755	5,207	5,330	4,959	5,159
613011A	INTERIOR TEL CO INC	0	3,535	3,309	3,338	3,461
613012	ACS-AK JUNEAU	27,344	27,502	27,311	26,205	23,714
613013	KETCHIKAN PUBLIC UT	11,686	11,241	10,615	10,177	9,856
613015	MATANUSKA TEL ASSOC	58,397	61,710	61,641	62,740	60,832
613016	MUKLUK TEL CO INC	1,436	1,478	1,636	1,566	1,508
613016A	MUKLUK TEL CO INC	0	3,073	3,006	2,975	2,876
613017	ALASKA TEL CO	4,926	5,230	5,141	5,001	4,827
613017A	ALASKA TEL CO	20,796	7,215	7,001	6,840	6,692
613018	NUSHAGAK ELEC & TEL	2,523	2,630	2,388	2,403	2,424
613019	OTZ TEL COOPERATIVE	3,747	3,921	3,785	3,886	3,574
613020	ACS-N SITKA	13,742	14,803	14,556	14,211	13,756
613022	ACS-AK GREATLAND	5,516	5,317	5,062	4,840	4,596
613023	UNITED UTILITIES INC	6,935	7,371	7,557	7,870	7,887
613023A	UNITED UTILITIES INC	0	4,533	4,618	5,250	4,670
613025	YUKON TEL CO INC	585	559	586	591	605
613026	NORTH COUNTRY TEL CO	198	205	187	188	206
613028	SUMMIT TEL & TEL -AK	191	224	260	250	260

Table 3.34
Number of ILEC Loops by Study Area

Study Area Code	Study Area Name	2000	2001	2002	2003	2004
	AMERICAN SAMOA TOTAL	9,978	10,325	10,651	10,758	10,872
673900	AMERICAN SAMOA	9,978	10,325	10,651	10,758	10,872
	ARIZONA TOTAL	3,138,832	3,094,396	2,929,001	2,745,145	2,577,209
452169	SAN CARLOS APACHE	1,972	2,358	2,442	2,633	2,660
452171	ARIZONA TELEPHONE CO	3,922	4,061	4,132	4,117	3,827
452172	CITZENS-FRNTR-RURAL	101,851	109,569	102,558	102,197	101,235
452173	TOHONO O'ODHAM UTIL.	3,626	3,773	3,669	3,753	3,712
452174	SOUTHWESTERN TEL CO	5,575	5,610	5,484	5,707	5,247
452175	CENTURYTEL SW-AZ	1,864	1,887	1,933	1,969	1,998
452176	VALLEY TEL COOP-AZ	8,267	8,295	8,204	8,081	8,019
452179	GILA RIVER TELECOM.	3,565	3,607	3,719	3,710	3,428
452191	ACCIPITER COMM.	177	197	178	215	224
452200	FORT MOJAVE TEL, INC	890	952	1,023	1,063	1,173
452226	MIDVALE-AZ	676	698	716	991	1,201
452302	VERIZON CALIF-AZ	8,522	8,708	8,647	8,671	8,542
453334	TABLE TOP TEL CO	5,123	5,149	5,326	5,136	5,062
454426	CITZENS-FRNTER-WH MT	40,997	41,621	41,817	41,569	40,208
454449	NAVAJO-AZ-FRONTIER	19,717	21,475	22,726	21,705	22,150
455101	QWEST CORP-AZ	2,932,088	2,873,044	2,713,114	2,530,160	2,365,023
457991	SADDLEBACK COMM CO	0	692	615	770	802
457991A	SADDLEBACK COMM CO	0	2,700	2,698	2,698	2,698
	ARKANSAS TOTAL	1,547,626	1,508,982	1,453,606	1,415,011	1,371,860
401142	CENTURYTEL NW-AR-RUS	116,330	114,678	113,820	113,458	111,777
401143	CENTURYTEL NW-AR-SIL	23,423	23,060	22,781	21,848	21,246
401144	CENTURYTEL-CENTRAL A	90,192	86,849	84,718	83,026	79,883
401144A	CENTURYTEL-CENTRAL A	1,385	1,290	1,288	1,317	1,213
401691	ALLTEL ARKANSAS INC	110,061	110,586	109,505	107,965	105,742
401692	ARKANSAS TEL CO	8,899	8,924	8,940	8,831	8,768
401697	CENTRAL ARKANSAS TEL	3,296	3,344	3,391	3,336	3,279
401698	CLEVELAND COUNTY TEL	3,731	3,742	3,796	3,769	3,714
401699	DECATUR TEL CO INC	1,355	1,349	1,307	1,317	1,268
401702	SOUTH ARKANSAS TEL	4,043	4,072	4,084	4,052	3,913
401704	LAVACA TEL CO-AR	1,828	1,850	1,885	1,833	1,716
401705	CENTURYTEL- ARKANSAS	19,604	19,456	19,347	19,307	18,815
401709	MADISON COUNTY TEL	3,821	3,840	3,906	3,916	3,973
401710	MAGAZINE TEL CO	1,079	1,123	1,098	1,090	1,074
401711	CENTURYTEL-MTN HOME	24,232	22,867	22,691	22,457	22,250
401712	MOUNTAIN VIEW TEL CO	7,253	7,370	7,534	7,580	7,528
401713	NORTH ARKANSAS TEL	8,173	8,001	8,077	8,120	8,036
401718	PRAIRIE GROVE TEL CO	9,986	9,837	10,018	9,878	9,801
401720	CENTURYTEL-REDFIELD	2,171	2,143	1,997	1,935	1,937
401721	RICE BELT TEL CO	1,107	1,066	1,050	1,042	1,025
401722	E RITTER TEL CO	5,281	5,163	4,929	4,807	4,470
401724	SW ARKANSAS TEL COOP	6,396	6,461	6,537	6,552	6,630
401726	TRI-COUNTY TEL CO-AR	7,742	7,281	7,065	6,937	7,124
401727	CENTURYTEL-SOUTH AR	1,360	1,411	1,442	1,461	1,438
401729	WALNUT HILL TEL CO	5,631	5,719	5,766	5,804	5,788
401733	YELCOT TEL CO INC	3,998	4,200	4,203	4,209	3,932
401734	ARKWEST COMM., INC.	5,910	5,979	5,949	5,404	5,527
403031	SCOTT COUNTY TEL CO	125	110	120	122	127
405211	SOUTHWESTERN BELL-AR	1,069,214	1,037,211	986,362	953,638	919,866
	CALIFORNIA TOTAL	23,777,518	23,385,490	22,684,627	21,895,130	21,285,036
542301	CALAVERAS TEL CO	3,862	3,994	4,114	4,605	4,486
542302	VERIZON CA(CONTEL)	395,856	404,743	409,420	409,382	408,505
542308	CITIZENS-FRONTIER CA	124,775	130,773	127,290	131,917	132,560
542311	CAL-ORE TELEPHONE CO	2,714	2,654	2,754	2,660	2,660
542313	DUCOR TELEPHONE CO	1,114	1,212	1,259	1,245	1,250
542315	GLOBAL VALLEY NETWKS	12,603	13,006	12,968	13,141	13,561
542318	FORESTHILL TEL CO.	3,182	3,252	3,231	3,244	3,243

Table 3.34
Number of ILEC Loops by Study Area

Study Area Code	Study Area Name	2000	2001	2002	2003	2004
	CALIFORNIA (CONT.)					
542319	VERIZON-CA (GTE)	4,254,760	4,263,074	4,180,618	4,073,061	3,980,575
542321	HAPPY VALLEY TEL CO	3,399	3,455	3,533	3,567	3,522
542322	HORNITOS TEL CO	664	665	666	657	652
542323	WINTERHAVEN TEL. CO.	1,753	1,702	1,673	1,678	1,533
542324	KERMAN TELEPHONE CO	6,280	6,384	6,299	6,396	6,501
542332	THE PONDEROSA TEL CO	9,907	9,796	9,904	9,879	9,884
542334	SUREWEST TEL.	124,676	132,728	134,361	133,707	128,563
542338	SIERRA TELEPHONE CO	23,586	23,347	23,873	23,320	23,555
542339	THE SISKIYOU TEL CO	5,033	5,032	5,060	5,055	5,093
542343	VOLCANO TEL CO	11,122	11,374	11,523	11,461	11,602
542344	VERIZON W-COAST-CA	14,363	14,848	14,720	14,546	14,429
542346	PINNACLES TEL CO	264	263	277	289	288
543402	CITIZENS-FRNTIER-GST	15,499	15,814	16,050	15,712	15,789
544342	CITZENS-FRNTR-TUOLUM	6,376	6,551	6,806	6,919	6,918
545170	PACIFIC BELL	18,755,730	18,330,823	17,708,228	17,022,689	16,509,867
	COLORADO TOTAL	3,004,825	2,948,466	2,808,728	2,706,846	2,606,818
461835	SUNFLOWER TEL - CO	357	361	348	348	336
462178	AGATE MUTUAL TEL CO	142	153	160	159	149
462181	BIJOU TEL COOP ASSOC	1,433	1,474	1,531	1,531	1,514
462182	BLANCA TEL CO	1,258	1,332	1,346	1,377	1,405
462184	DELTA COUNTY TEL CO	10,299	10,615	10,879	10,960	10,638
462185	CENTURYTEL OF EAGLE	85,014	86,833	85,792	85,189	83,436
462186	EASTERN SLOPE RURAL	5,308	5,459	5,556	5,480	5,420
462187	THE EL PASO CNTY TEL	4,680	4,846	4,983	5,008	4,854
462188	FARMERS TEL CO - CO	532	538	586	537	555
462190	HAXTUN TEL CO	1,763	1,839	1,774	1,730	1,663
462192	BIG SANDY TELECOM	1,109	1,170	1,155	1,097	1,068
462193	NUCLA-NATURITA TEL	1,607	1,624	1,634	1,831	1,850
462194	NUNN TEL CO	569	630	668	677	708
462195	SOUTH PARK TEL. CO.	108	145	163	201	210
462196	PEETZ COOP TEL CO	231	233	231	223	237
462197	PHILLIPS COUNTY TEL	2,240	2,188	2,151	2,115	2,016
462198	PINE DRIVE TEL CO	922	946	947	955	957
462199	PLAINS COOP TEL ASSN	1,628	1,672	1,646	1,556	1,529
462201	RICO TEL CO	185	169	189	202	188
462202	ROGGEN TEL COOP CO	314	331	326	295	296
462203	RYE TELEPHONE CO	2,273	2,307	2,580	2,495	2,525
462204	COLUMBINE ACQ CORP	1,407	1,472	1,517	1,543	1,531
462206	STONEHAM COOP TEL CO	77	80	78	81	78
462207	STRASBURG TEL CO	1,657	1,799	1,857	1,957	1,954
462208	CENTURYTEL-COLORADO	10,254	10,771	10,855	10,700	10,917
462209	WIGGINS TEL ASSOC	1,698	1,732	1,776	1,813	1,833
462210	WILLARD TEL CO	68	66	66	68	65
465102	QWEST CORP-CO	2,867,692	2,807,681	2,667,934	2,566,718	2,468,886
	CONNECTICUT TOTAL	2,552,614	2,406,704	2,322,733	2,229,844	2,135,021
132454	THE WOODBURY TEL CO	25,155	25,504	25,634	25,339	24,451
135200	SOUTHERN NEW ENGLAND	2,527,459	2,381,200	2,297,099	2,204,505	2,110,570
	DELAWARE TOTAL	598,874	589,979	580,535	564,508	546,439
565010	VERIZON DELAWARE INC	598,874	589,979	580,535	564,508	546,439
	DISTRICT OF COLUMBIA TOTAL	924,593	919,587	897,193	832,290	791,292
575020	VERIZON WA, DC INC.	924,593	919,587	897,193	832,290	791,292
	FLORIDA TOTAL	11,485,726	11,318,585	11,050,407	10,760,153	10,356,878
210291	GTC, INC.	5,009	5,020	4,936	4,931	4,786
210318	FRONTIER COMM-SOUTH	4,578	4,775	4,744	4,654	4,555
210328	VERIZON FLORIDA	2,340,657	2,334,392	2,280,450	2,221,297	2,139,947
210329	GTC, INC.	11,292	11,517	11,544	11,306	11,033

Table 3.34
Number of ILEC Loops by Study Area

Study Area Code	Study Area Name	2000	2001	2002	2003	2004
	FLORIDA (CONT.)					
210330	SMART CITY TEL LLC	19,052	18,580	16,638	16,517	15,574
210331	ITS TELECOMM. SYS.	3,849	3,879	3,891	3,982	3,997
210335	NORTHEAST FLORIDA	9,856	10,529	10,285	10,227	10,234
210336	ALLTEL FLORIDA INC.	93,144	95,687	94,573	95,266	94,568
210338	QUINCY TEL CO-FL DIV	13,999	14,240	14,296	14,173	13,986
210339	GTC, INC.	36,190	37,838	37,568	36,787	35,846
210341	SPRINT-FLORIDA, INC.	2,149,711	2,088,877	2,114,633	2,063,198	1,959,251
215191	SOUTHERN BELL-FL	6,798,389	6,693,251	6,456,849	6,277,815	6,063,101
	GEORGIA TOTAL	5,286,069	5,147,960	4,952,235	4,802,203	4,611,880
220324	VALLEY TEL CO, LLC	5,542	5,371	5,165	4,984	4,726
220338	QUINCY TEL CO-GA DIV	768	796	800	794	794
220344	ALMA TEL CO	7,572	7,541	7,583	7,588	7,594
220346	BLUE RIDGE TEL CO	12,940	13,682	13,689	13,783	13,709
220347	BRANTLEY TEL CO	6,214	6,369	6,305	6,274	6,179
220348	BULLOCH COUNTY RURAL	11,008	11,396	11,208	11,208	11,088
220351	CAMDEN TEL & TEL CO	26,073	26,589	25,596	25,458	23,539
220354	CHICKAMAUGA TEL CORP	6,916	7,032	6,771	6,688	6,609
220355	CITIZENS TEL CO - GA	5,476	5,506	5,462	5,465	5,375
220356	COASTAL UTILITIES	40,195	41,585	40,127	38,531	37,395
220357	ALLTEL GEORGIA INC.	70,966	71,858	72,542	72,365	72,399
220358	DARIEN TEL CO	6,900	7,151	7,123	7,068	6,889
220360	ELLIJAY TEL CO	14,612	14,891	15,310	15,560	15,571
220362	FRONTIER-FAIRMOUNT	2,633	2,769	2,800	2,750	2,699
220364	GEORGIA TEL CORP	7,716	7,770	7,670	7,836	7,437
220365	GLENWOOD TEL CO	983	1,026	1,023	995	1,172
220368	HART TEL CO	10,565	10,444	10,263	10,111	9,869
220369	COMSOUTH TELECOMM	5,975	5,537	5,090	5,155	5,047
220371	INTERSTATE TEL CO	17,133	18,602	19,823	14,745	14,396
220375	NELSON-BALL GROUND	8,574	9,007	9,035	8,575	7,998
220376	PEMBROKE TEL CO	4,290	4,219	4,257	4,268	4,320
220377	PINELAND TEL COOP	13,697	13,911	14,063	14,143	13,924
220378	PLANTERS RURAL COOP	9,317	9,635	9,868	9,995	9,984
220379	PLANT TEL. CO.	10,423	10,620	10,506	10,589	10,254
220380	PROGRESSIVE RURAL	5,605	5,738	5,748	5,760	5,723
220381	PUBLIC SERVICE TEL	12,238	12,515	12,584	12,467	12,211
220382	RINGGOLD TEL CO	14,519	14,783	14,456	14,355	13,870
220386	STANDARD TEL CO	80,616	81,442	82,208	81,600	81,180
220387	FRONTIER GEORGIA LLC	27,444	28,030	28,082	28,794	24,380
220389	TRENTON TEL CO	7,123	7,330	7,226	7,228	7,151
220392	WAVERLY HALL, LLC	1,539	1,531	1,530	1,540	1,540
220394	WILKES TEL & ELC CO	12,604	12,611	12,506	12,195	12,037
220395	ACCUCOMM TELECOMM.	4,822	4,858	4,838	4,925	4,599
223036	GEORGIA ALLTEL TELCO	97,349	98,346	98,109	96,894	96,093
223037	ALLTEL GEORGIA COMM.	339,183	342,077	341,914	334,352	326,599
225192	SOUTHERN BELL-GA	4,376,539	4,225,392	4,030,955	3,897,165	3,727,530
	GUAM TOTAL	74,006	72,441	70,975	67,274	67,059
663800	GTA TELECOM, LLC	74,006	72,441	70,975	67,274	67,059
	HAWAII TOTAL	723,509	721,233	706,080	687,622	665,486
623021	SANDWICH ISLES COMM.	532	859	985	1,127	1,292
623100	HAWAIIAN TELCOM, INC	722,977	720,374	705,095	686,495	664,194
	IDAHO TOTAL	769,763	762,986	742,213	726,447	714,999
472213	ALBION TEL CO-ATC	5,289	5,356	5,091	4,846	4,806
472215	CAMBRIDGE TEL CO	2,221	2,138	2,031	2,024	2,053
472218	CUSTER TEL COOP	2,227	2,221	2,187	2,220	2,242
472220	FILER MUTUAL TEL -ID	2,508	2,339	2,212	2,073	2,116
472221	FARMERS MUTUAL TEL	3,607	3,587	3,665	3,669	3,651
472222	FREMONT TELCOM	5,947	5,783	5,757	5,656	5,442

Table 3.34
Number of ILEC Loops by Study Area

Study Area Code	Study Area Name	2000	2001	2002	2003	2004
	IDAHO (CONT.)					
472223	CENTURY-GEM STATE-ID	1,739	1,704	1,632	1,629	1,638
472225	CENTURYTEL OF IDAHO	4,328	4,353	4,170	4,173	4,177
472226	MIDVALE TEL EXCH INC	1,298	1,191	1,175	1,130	1,129
472227	MUD LAKE TEL COOP	1,534	1,729	1,633	1,722	1,675
472230	POTLATCH TEL CO INC	2,207	2,342	2,382	2,469	2,211
472231	PROJECT MUTUAL TEL	8,866	8,794	8,429	8,176	8,057
472232	DIRECT COMM-ROCKLAND	1,352	1,385	1,417	1,350	1,337
472233	RURAL TEL CO - ID	643	651	651	661	717
472295	SILVER STAR TEL- ID	4,659	4,970	5,015	5,070	5,120
472416	VERIZON N'WEST-ID	137,526	136,264	132,909	131,917	131,463
472423	INLAND TEL-ID	354	361	386	402	418
474427	CITIZENS-FRONTIER-ID	21,751	21,575	20,437	21,579	21,764
475103	QWEST CORP-ID	528,398	524,616	510,232	495,348	485,320
475162	QWEST CORP-IDAHO	33,309	31,627	30,802	30,333	29,663
	ILLINOIS TOTAL	8,211,379	8,012,703	7,988,557	7,658,752	7,323,440
340976	ADAMS TEL COOP	4,715	4,699	4,735	4,576	4,413
340978	ALHAMBRA-GRANTFORK	1,207	1,235	1,228	1,214	1,210
340983	CAMBRIDGE TEL CO -IL	1,981	1,949	1,913	1,832	1,768
340984	CASS TEL CO	3,164	3,179	3,107	2,973	2,868
340990	CLARKSVILLE MUTUAL	242	251	262	258	540
340993	CROSSVILLE TEL CO	697	704	707	695	642
340998	FRONTIER-DEPUE	850	839	823	758	699
341003	EGYPTIAN COOP ASSN	3,416	3,252	3,418	3,479	3,395
341004	EL PASO TEL CO	2,205	2,201	2,149	2,078	2,064
341009	C-R TEL CO	990	936	979	943	926
341011	FRONTIER OF LAKESIDE	947	904	942	909	877
341012	FLAT ROCK TEL CO-OP	610	612	563	547	545
341015	VERIZON NORTH-IL	675,670	682,178	672,072	640,195	614,125
341016	GENESEO TEL CO	8,950	8,858	8,449	8,251	7,947
341017	GLASFORD TEL CO	1,441	1,474	1,487	1,370	1,326
341020	GRAFTON TEL CO	869	879	880	857	866
341021	GRANDVIEW MUTUAL TEL	114	133	103	99	101
341023	GRIDLEY TEL CO	1,518	1,528	1,527	1,488	1,456
341024	HAMILTON COUNTY TEL	2,695	2,744	2,699	2,623	2,570
341025	SHAWNEE TELEPHONE CO	4,474	4,544	4,502	4,434	4,377
341026	HARRISONVILLE TEL CO	19,893	20,459	20,446	20,369	20,254
341029	HENRY COUNTY TEL CO	1,631	1,597	1,578	1,573	1,540
341032	HOME TEL CO-ST JACOB	1,002	1,093	1,056	1,039	1,041
341036	VERIZON N-IL(CONTEL)	137,397	138,945	135,335	130,206	125,121
341037	IL CONSOLIDATED TEL	89,651	85,703	82,707	79,908	76,397
341038	FRONTIER OF ILLINOIS	5,353	5,299	5,497	5,381	5,175
341041	KINSMAN MUTUAL TEL	110	107	109	95	84
341043	LA HARPE TEL CO	1,141	1,112	1,087	1,106	1,065
341045	LEAF RIVER TEL CO	644	625	615	579	560
341046	LEONORE MUTUAL TEL	159	163	173	164	164
341047	MCDONOUGH TEL COOP	4,620	4,581	4,492	4,366	4,219
341048	MCNABB TEL CO	494	480	480	472	472
341049	MADISON TEL CO	1,614	1,608	1,583	1,582	1,649
341049A	MADISON TEL CO	0	4,081	3,984	3,814	3,700
341050	MARSEILLES TEL CO	4,350	4,283	4,117	3,952	3,776
341053	METAMORA TEL CO	4,344	4,319	4,247	4,233	4,252
341054	MID CENTURY TEL COOP	4,934	4,865	4,840	4,758	4,676
341055	FRONTIER-MIDLAND	4,999	4,846	5,128	5,048	4,842
341057	GALLATIN RIVER COMM.	85,875	81,325	78,952	73,702	68,344
341058	MONTROSE MUTUAL TEL	1,776	1,694	1,702	1,706	1,675
341060	MOULTRIE INDEPENDENT	853	872	863	811	798
341061	FRONTIER-MT. PULASKI	2,164	2,097	2,106	2,025	1,931
341062	NEW WINDSOR TEL CO	643	672	662	647	638
341065	ODIN TEL EXCH INC	1,186	1,174	1,152	1,145	1,106
341065A	ODIN TEL EXCH INC	0	2,730	2,682	2,591	2,499

Table 3.34
Number of ILEC Loops by Study Area

Study Area Code	Study Area Name	2000	2001	2002	2003	2004
	ILLINOIS (CONT.)					
341066	ONEIDA TEL EXCHANGE	621	624	622	592	579
341067	FRONTIER-ORION	2,011	2,023	1,999	1,912	1,851
341073	FRONTIER-PRAIRIE	1,204	1,106	1,196	1,179	1,136
341075	REYNOLDS TEL CO, INC	599	600	588	578	559
341079	FRONTIER-SCHUYLER	3,184	3,106	3,081	3,011	2,943
341086	TONICA TEL CO	569	573	582	576	566
341087	VIOLA HOME TEL CO	866	865	855	821	782
341088	WABASH TEL COOP, INC	5,456	5,284	5,156	5,034	4,893
341091	WOODHULL COMMUNITY	752	823	782	748	725
341092	STELLE TEL CO	102	101	100	100	100
341093	YATES CITY TEL CO	581	607	560	548	520
341183	CITIZENS-FRONTIER-IL	112,231	110,745	106,023	106,161	101,896
343035	VERIZON S-IL(ALLTEL)	37,761	38,000	37,283	36,191	34,751
345070	ILLINOIS BELL TEL CO	6,953,854	6,750,417	6,751,592	6,470,450	6,183,446
	INDIANA TOTAL	3,709,437	3,802,410	3,723,546	3,620,181	3,492,042
320742	BLOOMINGDALE HOME	641	641	651	648	636
320744	CAMDEN TEL CO - IN	2,031	2,105	2,103	1,929	1,795
320747	CENTURYTEL-CENTR IN	3,600	3,650	3,618	3,536	3,505
320750	FRONTIER OF INDIANA	2,851	2,832	2,775	2,652	2,399
320751	CITIZENS TEL CORP	2,667	2,686	2,714	2,638	2,566
320753	CLAY CTY DBA CCRTC	12,856	13,012	12,994	12,914	12,688
320756	CRAIGVILLE TEL CO	1,314	1,352	1,409	1,415	1,150
320759	DAVIESS-MARTIN/RTC	4,076	4,150	4,131	4,073	3,976
320771	GEETINGSVILLE TEL CO	783	761	757	738	745
320772	VERIZON N-IN	784,444	787,449	774,501	753,409	728,453
320775	HANCOCK TELECOM	7,840	8,852	8,597	8,759	8,649
320776	COMM CORP OF INDIANA	11,768	11,999	12,083	11,418	11,212
320777	HOME CO OF PITTSBORO	2,793	2,905	2,859	2,882	2,889
320778	HOME TEL CO INC	2,452	2,533	2,437	2,392	2,283
320779	VERIZON N-IN(CONTEL)	197,543	200,191	199,558	196,875	192,591
320783	LIGONIER TEL CO	2,875	2,811	2,742	2,741	2,653
320788	MERCHANTS & FARMERS	626	651	653	626	554
320790	MONON TEL CO	2,066	2,113	1,969	1,799	1,690
320792	MULBERRY COOP TEL CO	3,126	3,173	2,977	3,061	2,958
320796	NEW LISBON TEL CO	922	926	907	880	1,246
320797	NEW PARIS TEL INC	2,212	2,232	2,237	2,226	2,182
320800	NORTHWESTERN INDIANA	14,464	14,534	14,624	14,344	14,161
320801	CENTURYTEL OF ODON	1,727	1,757	1,729	1,756	1,819
320807	PERRY-SPENCER RURAL	6,861	7,018	7,205	6,789	6,146
320809	COMM CORP OF S. IN	2,193	2,176	2,136	1,967	1,890
320813	PULASKI-WHITE RURAL	2,121	2,164	2,020	1,895	1,855
320815	ROCHESTER TEL CO	8,781	8,760	8,694	8,434	8,200
320816	S & W TEL CO	541	570	567	562	477
320818	SMITHVILLE TEL CO	33,374	33,468	33,034	32,730	28,071
320819	SE INDIANA RURAL	4,985	5,165	4,922	5,066	5,081
320825	SUNMAN TELECOMM CORP	4,900	4,887	4,887	4,796	4,806
320826	SWAYZEE TEL CO	1,181	1,173	1,194	1,170	1,142
320827	SWEETSER RURAL TEL	1,972	1,986	2,023	1,946	1,903
320828	FRONTIER-THORNTOWN	2,873	3,014	2,961	2,931	2,884
320829	TIPTON TEL CO	5,801	5,862	5,637	5,369	4,897
320830	TRI-COUNTY TEL CO	4,498	4,564	4,553	4,391	3,527
320832	UTC OF INDIANA	261,403	270,980	272,796	271,453	258,869
320834	WASHINGTON CTY RURAL	3,783	3,863	3,916	3,883	3,484
320837	WEST POINT TEL CO	789	818	836	818	813
320839	YEOMAN TEL CO, INC	1,292	1,284	1,259	1,243	1,165
323034	VERIZON N-IN(ALLTEL)	11,205	11,253	11,282	11,084	10,895
325080	INDIANA BELL TEL CO	2,285,207	2,360,090	2,294,599	2,219,943	2,143,137
	IOWA TOTAL	1,729,130	1,704,659	1,659,718	1,608,428	1,540,622
351096	HEARTLND-HICKORYTECH	14,962	13,705	13,514	13,209	12,637

Table 3.34
Number of ILEC Loops by Study Area

Study Area Code	Study Area Name	2000	2001	2002	2003	2004
	IOWA (CONT.)					
351097	ANDREW TEL CO INC	378	377	387	386	375
351098	ARCADIA TEL CO	347	378	346	342	332
351101	ATKINS TEL CO, INC	740	746	833	831	888
351105	AYRSHIRE FARMERS MUT	414	369	349	369	336
351106	ALPINE COMM.	7,164	6,829	6,670	6,575	6,329
351107	BALDWIN-NASHVILLE	350	354	346	357	343
351108	BARNES CITY COOP	190	201	198	187	189
351110	BERNARD TEL CO INC	581	564	560	551	521
351112	BREDA TEL COOP	1,295	1,235	1,144	1,126	1,117
351113	BROOKLYN MUTUAL TEL	1,706	1,719	1,718	1,703	1,628
351114	THE BURT TEL CO	487	472	465	454	440
351115	BUTLER-BREMER MUTUAL	3,254	3,234	3,197	3,143	2,949
351118	CASCADE COMM. CO.	1,891	1,888	1,851	1,949	1,827
351119	CASEY MUTUAL TEL CO	493	501	474	483	486
351121	CENTER JUNCTION TEL	146	148	151	151	149
351125	CENTRAL SCOTT TEL CO	6,398	6,460	6,375	6,279	5,796
351126	CENTURYTEL-CHESTER	219	220	218	216	208
351127	FRONTIER IOWA	60,816	60,206	58,815	56,935	54,424
351129	CITIZENS MUTUAL TEL	4,449	4,502	4,515	4,424	4,268
351130	CLARENCE TEL CO	928	927	906	888	838
351132	CLEAR LAKE INDEPEND	7,372	7,283	7,048	6,991	6,341
351133	C-M-L TEL COOP ASSN	904	927	931	869	841
351134	COLO TEL CO	771	776	779	770	786
351136	COON CREEK TEL CO	709	705	669	644	605
351137	COON VALLEY COOP TEL	722	732	710	670	636
351139	COOPERATIVE TEL CO	1,620	1,656	1,651	1,592	1,580
351141	CORN BELT TEL CO	907	904	858	825	784
351146	CUMBERLAND TEL CO	435	426	402	392	366
351147	DANVILLE MUTUAL TEL	1,142	1,164	1,106	1,061	998
351149	FARMERS MUTUAL COOP	306	308	300	292	286
351150	DIXON TEL CO	722	726	694	672	650
351152	DUMONT TEL CO	1,595	1,610	1,596	1,443	1,570
351153	DUNKERTON TEL COOP	796	792	784	775	781
351156	EAST BUCHANAN COOP	1,642	1,655	1,644	1,660	1,651
351157	ELLSWORTH COOP ASSN	770	766	751	735	719
351158	MINBURN TELECOMM.	1,005	999	1,015	969	936
351160	FARMERS & BUSINESSME	1,230	1,216	1,209	1,405	1,247
351162	FARMERS COOP TEL CO	1,533	1,561	1,539	1,545	1,424
351166	FARMERS & MERCHANTS	920	876	850	832	806
351167	ITS-IOWA TELECOM-NO	127,621	122,556	120,621	117,423	112,338
351168	FARMERS MUTUAL COOP	2,078	2,045	1,957	1,916	1,816
351169	FARMERS MUTUAL COOP	552	555	520	487	317
351170	ITS-IOWA TELECOM-SYS	82,019	79,882	77,740	76,443	71,183
351171	FARMERS MUTUAL JESUP	2,120	2,161	2,131	2,104	2,065
351172	FARMERS MUTUAL TEL	2,549	2,619	2,501	2,476	2,417
351173	FARMERS MUTUAL COOP	2,656	2,703	2,650	2,633	2,601
351174	FARMERS MUTUAL TEL	1,251	1,255	1,270	1,271	1,230
351175	FARMERS TEL CO - BAT	418	423	449	448	430
351176	FARMERS TEL CO-ESSEX	792	775	766	741	729
351177	FARMERS TEL CO -RICE	1,788	1,823	1,750	1,741	1,724
351178	ITS - IOWA TELECOM	87,600	84,078	84,035	81,284	79,070
351179	FENTON CO-OP TEL CO	384	375	359	355	342
351187	PARTNER COMM. COOP.	1,513	1,568	1,463	1,446	1,306
351188	GOLDFIELD TEL CO	627	604	592	588	576
351189	RIVER VALLEY TELECOM	1,115	1,092	1,044	996	988
351191	GRAND MOUND COOP TEL	647	661	640	625	724
351195	GRISWOLD CO-OP TEL	2,254	2,245	2,306	2,267	2,187
351199	HAWKEYE TEL CO	512	509	510	504	484
351202	HOSPERS TEL EXCH INC	759	783	794	775	744
351203	HUBBARD COOP ASSN	929	909	891	880	866
351205	HUXLEY COMM. COOP.	2,015	2,028	1,959	1,876	1,818

Table 3.34
Number of ILEC Loops by Study Area

Study Area Code	Study Area Name	2000	2001	2002	2003	2004
	IOWA (CONT.)					
351206	IAMO TEL CO - IA	470	459	465	447	427
351209	INTERSTATE 35 TEL CO	1,312	1,329	1,432	1,434	1,407
351212	JEFFERSON TEL CO -IA	3,800	3,744	3,679	3,601	3,500
351213	JORDAN SOLDIERVALLEY	430	372	372	366	352
351213A	JORDAN SOLDIERVALLEY	0	294	293	286	280
351214	KALONA COOP TEL CO	2,213	2,111	2,141	2,088	2,015
351217	KEYSTONE FRMS COOP	1,093	1,066	1,049	1,003	982
351220	LA PORTE CITY TEL CO	2,084	2,062	2,038	1,999	1,948
351222	LA MOTTE TEL CO	712	724	722	757	713
351223	LAUREL TEL CO, INC	365	363	336	331	320
351225	LEHIGH VALLEY COOP	2,086	2,114	2,045	2,048	1,991
351228	LONE ROCK CO-OP TEL	328	321	304	288	282
351229	LOST NATION-ELWOOD	730	737	700	690	665
351230	NORTHEAST IOWA TEL	2,110	2,111	2,075	2,304	2,245
351232	LYNNVILLE TEL. CO.	382	387	480	682	796
351235	FARMERS MUTUAL COOP	643	642	643	624	616
351237	MARNE & ELK HORN TEL	1,607	1,599	1,586	1,546	1,943
351238	MARTELLE COOP ASSN	356	354	350	322	308
351239	MASSENA TEL CO	716	721	707	696	665
351241	MECHANICSVILLE TEL	924	941	918	889	849
351242	MILES COOP TEL ASSN	796	791	793	768	737
351243	MILLER TEL CO - IA	109	106	103	101	97
351245	MINBURN TEL CO	490	488	476	470	454
351246	MINERVA VALLEY TEL	863	890	892	865	856
351247	MODERN COOP TEL CO	1,006	1,030	1,013	949	969
351248	MONTEZUMA MUTUAL TEL	2,477	2,503	2,419	2,428	2,290
351250	MUTUAL TEL CO	745	728	696	679	653
351251	MEDIAPOLIS TEL CO	2,348	2,341	2,273	2,218	2,158
351252	MUTUAL TEL CO	4,978	5,239	5,368	5,385	5,302
351257	NORTH ENGLISH COOP	930	944	939	921	900
351259	NORTHERN IOWA TEL CO	2,878	2,897	2,716	2,646	2,538
351260	NORTHWEST IOWA TEL	8,891	8,529	8,966	9,303	6,459
351261	NORTHWEST TEL COOP	1,461	1,523	1,504	1,420	1,381
351262	COMM 1 NETWORK	704	676	656	664	750
351262A	COMM 1 NETWORK	0	0	838	789	763
351263	OGDEN TEL CO - IA	2,067	2,021	1,998	1,952	1,695
351264	OLIN TEL CO, INC	878	877	838	816	765
351265	ONSLOW COOP TEL ASSN	258	254	257	247	228
351266	ORAN MUTUAL TEL CO	302	312	290	277	278
351269	PALO COOP TEL ASSN	529	546	536	522	427
351270	PALMER MUTUAL TEL CO	344	328	322	314	292
351271	PANORA COMM COOP	2,085	2,172	2,173	2,038	2,111
351273	PEOPLES TEL CO - IA	932	921	874	853	830
351274	CENTURYTEL-POSTVILLE	1,794	1,832	1,878	1,847	1,827
351275	PRAIRIEBURG TEL CO	232	231	232	230	220
351276	PRESTON TEL CO	1,297	1,298	1,296	1,364	1,235
351277	RADCLIFFE TEL CO	569	557	538	535	513
351278	READLYN TEL CO	902	917	910	1,075	1,034
351280	RINGSTED TEL CO	472	440	416	400	396
351282	ROCKWELL COOP ASSN	1,394	1,394	1,348	1,334	1,319
351283	ROYAL TEL CO	477	475	489	480	453
351284	RUTHVEN TEL EXCHANGE	908	895	872	840	845
351285	SAC COUNTY MUTUAL	1,184	1,184	1,153	1,134	1,102
351291	SCHALLER TEL CO	1,829	1,844	1,786	1,785	1,779
351292	SEARSBORO TEL CO	361	670	705	509	182
351293	SHARON TEL CO	1,283	1,312	1,309	1,272	1,237
351294	SCRANTON TEL CO	588	541	574	566	532
351295	SHELL ROCK TEL CO	1,142	1,147	1,112	1,069	1,038
351297	HEART OF IOWA COMM.	2,456	2,415	2,344	2,513	2,463
351298	SOUTH SLOPE COOP TEL	12,570	12,972	12,970	12,684	12,661
351298A	SOUTH SLOPE COOP TEL	0	1,528	1,514	1,471	1,397

Table 3.34
Number of ILEC Loops by Study Area

Study Area Code	Study Area Name	2000	2001	2002	2003	2004
	IOWA (CONT.)					
351301	SOUTHWEST TEL EXCH	784	773	792	1,006	879
351302	SPRINGVILLE COOP TEL	1,376	1,411	1,393	1,351	1,304
351303	COOP TEL EXCHANGE	738	714	701	662	658
351304	SWISHER TEL CO	1,000	1,025	1,030	1,025	1,013
351305	STRATFORD MUTUAL TEL	749	747	740	835	692
351306	SULLY TEL ASSOC	1,172	1,175	1,783	2,747	3,029
351307	SUPERIOR TEL COOP	216	216	203	198	193
351308	TEMPLETON TEL CO	416	429	413	397	392
351309	TERRIL TEL. COOP.	465	470	460	487	483
351310	TITONKA TEL CO	645	625	615	592	574
351316	UNITED FARMERS TEL	628	633	618	625	539
351319	VAN BUREN TEL CO	3,071	3,130	3,120	3,351	3,118
351320	VAN HORNE COOP TEL	622	624	672	649	639
351322	VENTURA TEL CO, INC	618	623	571	557	477
351324	VILLISCA FARMERS TEL	1,320	1,317	1,277	1,260	1,209
351326	WALNUT TEL CO, INC	900	924	879	845	804
351327	WEBB-DICKENS TEL	468	462	445	422	409
351328	WEBSTER-CALHOUN COOP	5,398	5,385	5,308	5,117	4,994
351329	WELLMAN COOP TEL	1,505	1,517	1,507	1,457	1,455
351331	WEST IOWA TEL CO	5,579	5,570	5,519	5,445	5,305
351332	WEST LIBERTY TEL CO	4,196	4,245	4,175	4,156	3,913
351334	WESTERN IOWA ASSN	3,967	4,009	4,003	3,970	4,293
351335	WESTSIDE INDEPENDENT	358	356	350	358	365
351336	WILTON TEL CO	2,173	2,190	2,069	2,054	1,981
351337	WINNEBAGO COOP ASSN	7,488	7,475	7,376	7,241	6,964
351342	WOOLSTOCK MUTUAL	281	286	279	246	238
351343	WYOMING MUTUAL TEL	746	754	744	704	674
351344	PRAIRIE TEL CO	1,097	1,097	1,087	1,085	1,070
351346	ACE TEL ASSN-IA	4,609	4,723	4,781	4,763	4,786
351405	HILLS TEL CO, INC-IA	2,163	2,169	2,150	2,183	2,159
351407	KILLDUFF TEL. CO.	0	0	0	0	163
351424	MABEL COOP TEL-IA	1,018	1,037	1,039	1,043	1,025
351888	GRAND RIVER MUT-IA	8,898	9,226	8,885	9,137	8,479
355141	QWEST CORP-IA	1,122,068	1,107,337	1,069,497	1,028,347	985,834
	KANSAS TOTAL	1,732,684	1,666,564	1,572,621	1,484,111	1,380,168
411317	UNITED OF EASTERN KS	60,510	60,498	58,052	58,452	55,407
411746	BLUE VALLEY TELE-COM	3,019	3,005	2,968	3,058	3,014
411756	COLUMBUS TELEPHONE	2,819	2,961	2,730	2,637	2,637
411758	COUNCIL GROVE TEL CO	2,423	2,361	2,183	2,095	2,019
411761	CUNNINGHAM TEL CO	1,618	1,561	1,529	1,481	1,407
411764	ELKHART TEL CO INC	1,705	1,679	1,641	1,640	1,563
411777	GOLDEN BELT TEL ASSN	6,973	6,822	6,676	6,489	6,247
411778	GORHAM TEL CO	356	355	341	349	331
411780	HAVILAND TEL CO	4,164	4,155	4,055	3,997	3,879
411781	H & B COMMUNICATIONS	1,033	994	1,001	979	992
411782	HOME TEL CO	2,189	2,196	2,153	2,116	2,047
411785	J. B. N. TEL CO INC	2,981	2,928	2,902	2,860	2,803
411788	KANOKLA TEL ASSN-KS	2,553	2,555	2,486	2,444	2,374
411791	LA HARPE TEL CO INC	434	412	412	439	392
411801	MADISON TEL., LLC	830	831	804	771	738
411807	MOKAN DIAL INC-KS	3,786	3,820	4,171	4,258	4,170
411808	MOUNDRIDGE TEL CO	2,999	3,056	3,003	2,897	2,867
411809	MUTUAL TEL CO	509	511	502	509	528
411814	PEOPLES TELECOM LLC	1,835	1,854	1,865	1,794	1,676
411817	PIONEER TEL ASSN INC	17,453	17,419	16,512	16,547	15,355
411818	CRAW-KAN TEL COOP	14,803	14,966	15,173	14,824	14,264
411820	RAINBOW TELECOM	2,057	2,054	2,014	1,970	1,970
411826	RURAL TEL SERVICE CO	12,443	12,510	11,929	11,094	10,628
411827	S & T TEL COOP ASSN	3,260	3,594	3,342	3,038	2,911
411829	S & A TEL CO INC	1,022	1,022	943	967	955

Table 3.34
Number of ILEC Loops by Study Area

Study Area Code	Study Area Name	2000	2001	2002	2003	2004
	KANSAS (CONT.)					
411831	S. CENTRAL TEL - KS	2,011	2,017	2,014	1,924	1,874
411833	SOUTHERN KANSAS TEL	5,234	5,247	5,203	5,085	4,790
411835	SUNFLOWER TEL CO	6,176	6,075	5,913	5,644	5,365
411839	TRI-COUNTY TEL ASSN	3,613	3,619	3,569	3,525	3,411
411840	TWIN VALLEY TEL INC	2,435	2,402	2,385	2,331	2,259
411841	UNITED TEL ASSN	6,370	6,344	6,239	5,930	5,784
411842	UTC OF KANSAS	79,502	76,828	73,845	69,111	64,862
411845	WAMEGO TEL CO INC	5,780	5,988	6,020	5,835	5,636
411847	WHEAT STATE TEL, INC	2,511	2,542	2,556	2,536	2,538
411849	WILSON TEL CO INC	2,458	2,433	2,362	2,334	2,273
411852	ZENDA TEL COMPANY	234	240	235	225	211
411957	UTC-MO DBA UTC-SE KS	6,278	6,213	6,026	5,867	5,572
412030	TOTAH COMMUNICATIONS	1,523	1,538	1,451	1,427	1,393
415214	SOUTHWESTERN BELL-KS	1,454,785	1,390,959	1,305,416	1,224,632	1,133,026
	KENTUCKY TOTAL	2,225,421	2,208,111	2,162,188	2,085,774	2,003,264
260396	BALLARD RURAL COOP	7,208	7,090	7,221	7,144	6,974
260398	BRANDENBURG TEL CO	29,415	29,800	29,644	29,184	27,941
260401	DUO COUNTY TEL COOP	13,025	13,325	13,339	13,308	13,292
260402	ALLTEL KENTUCKY	27,531	28,003	28,091	27,880	27,856
260406	FOOTHILLS RURAL COOP	15,974	16,456	17,028	17,027	16,745
260408	GEARHEART-COALFIELDS	6,789	7,005	6,872	6,730	6,764
260411	LESLIE COUNTY TEL CO	9,022	9,239	9,495	9,443	9,030
260412	LEWISPORT TEL CO	1,680	1,673	1,679	1,637	1,508
260413	LOGAN TEL. COOP. INC	7,483	7,663	7,491	7,149	6,814
260414	MOUNTAIN RURAL COOP	15,332	15,854	16,142	16,299	16,275
260415	PEOPLES RURAL COOP	8,498	8,706	8,774	8,863	8,804
260417	SALEM TEL CO	2,224	2,254	2,289	2,258	2,192
260418	SOUTH CENTRAL RURAL	28,657	29,112	28,979	28,718	28,502
260419	THACKER/GRIGSBY TEL	8,016	8,277	8,298	8,347	8,185
260421	WEST KENTUCKY RURAL	18,614	18,387	18,961	18,692	18,300
265061	CINCINNATI BELL-KY	202,619	199,582	207,105	202,048	196,362
265182	SO CENTRAL BELL-KY	1,258,957	1,237,577	1,195,542	1,147,905	1,091,285
269690	KY ALLTEL-LEXINGTON	463,087	464,782	451,834	430,202	414,059
269691	KY ALLTEL-LONDON	101,290	103,326	103,404	102,940	102,376
	LOUISIANA TOTAL	2,612,593	2,574,481	2,497,719	2,388,541	2,268,720
270423	CENTURYTEL-CENTR LA	19,543	19,816	19,972	19,918	20,016
270424	CENTURYTEL-SE LA	13,845	14,055	14,080	13,934	13,702
270425	CAMERON TEL CO - LA	9,185	9,333	9,255	9,148	8,438
270426	CAMPTI-PLEASANT HILL	2,719	2,747	2,745	2,670	2,671
270427	CENTURYTEL-CHATHAM	1,797	1,922	2,012	2,086	2,098
270428	DELCAMBRE TEL CO	1,560	1,665	1,627	1,649	1,313
270429	EAST ASCENSION TEL	41,063	41,128	39,288	39,637	38,742
270430	ELIZABETH TEL CO	3,481	3,524	3,508	3,484	3,308
270431	CENTURYTEL-NW LA	9,997	10,141	10,262	10,151	9,960
270432	KAPLAN TEL CO	5,711	5,951	5,917	5,692	5,528
270433	LAFOURCHE TEL CO	17,226	17,530	16,734	16,099	15,205
270434	CENTURYTEL-EVANGELIN	37,368	37,509	37,195	36,700	36,359
270435	NORTHEAST LOUISIANA	1,011	1,034	1,104	1,043	1,011
270436	CENTURY NORTH LA	7,742	7,918	8,012	8,001	8,156
270438	RESERVE TEL CO	5,894	5,791	6,287	5,409	5,323
270439	CENTURYTEL-RINGGOLD	1,917	1,961	1,987	1,997	1,982
270440	CENTURYTEL - EAST LA	3,064	3,137	3,205	3,350	3,381
270441	STAR TEL CO	5,127	5,176	5,024	4,876	4,670
270442	CENTURYTEL-SW LA	6,140	6,194	6,117	6,146	6,010
275183	SO CENTRAL BELL-LA	2,418,203	2,377,949	2,303,388	2,196,551	2,080,847
	MAINE TOTAL	874,170	884,468	877,219	849,825	808,894
100002	OXFORD WEST TEL CO	7,324	7,462	7,382	7,297	7,103
100003	LINCOLNVILLE TEL CO	14,016	14,514	14,541	14,876	14,697

Table 3.34
Number of ILEC Loops by Study Area

Study Area Code	Study Area Name	2000	2001	2002	2003	2004
	MAINE (CONT.)					
100004	CHINA TEL CO.	3,969	4,033	3,952	3,807	3,609
100005	COBBOSSEECONTEE TEL	818	849	954	947	927
100007	ISLAND TEL CO	684	698	729	734	715
100010	HAMPDEN TEL CO	3,607	3,626	3,666	3,656	3,572
100011	HARTLAND & ST ALBANS	3,949	4,243	4,313	4,308	4,063
100015	COMMUNITY SERVICE	13,010	13,034	12,784	12,421	11,889
100019	OXFORD COUNTY TEL	6,457	6,569	6,507	6,674	6,528
100020	PINE TREE TEL & TEL	7,331	7,408	7,367	7,335	7,170
100022	SACO RIVER TEL & TEL	10,559	10,770	10,512	10,197	9,691
100024	SOMERSET TEL CO	12,899	13,429	13,776	13,677	12,820
100025	STANDISH TEL CO	21,671	22,195	22,039	21,598	20,992
100027	UNION RIVER TEL CO	1,427	1,443	1,485	1,505	1,469
100029	UNITY TEL CO., INC.	5,311	5,317	5,539	5,492	5,038
100031	WARREN TEL CO	1,987	2,078	2,118	2,124	2,032
100034	WEST PENOBSCOT TEL	2,659	2,734	2,872	2,913	2,705
103313	NORTHLAND TEL CO-ME	25,504	26,053	26,022	25,573	24,654
103315	MID MAINE TELECOM	6,358	6,356	6,460	6,366	6,382
105111	VERIZON MAINE	724,630	731,657	724,201	698,325	662,838
	MARYLAND TOTAL	3,932,364	3,940,213	3,843,853	3,741,166	3,606,266
180216	ARMSTRONG TEL OF MD	8,073	8,038	7,910	7,716	7,504
185030	VERIZON MARYLAND INC	3,924,291	3,932,175	3,835,943	3,733,450	3,598,762
	MASSACHUSETTS TOTAL	4,531,432	4,410,407	4,189,345	3,984,705	3,779,199
110036	GRANBY TEL & TEL -MA	3,027	3,023	2,997	2,984	3,010
110037	RICHMOND TEL CO	1,206	1,219	1,218	1,161	1,156
115112	VERIZON MASS.	4,527,199	4,406,165	4,185,130	3,980,560	3,775,033
	MICHIGAN TOTAL	6,478,491	6,149,400	6,279,351	5,962,423	5,688,091
310669	ALLENDALE TEL CO	7,295	6,832	6,684	5,608	5,270
310671	CENTURYTEL MW-MI	30,912	30,763	29,892	29,443	29,095
310672	COMM CORP OF MI	5,296	5,340	5,242	4,825	4,593
310675	BARAGA TEL CO	5,292	5,313	5,148	5,078	5,020
310676	BARRY COUNTY TEL CO	8,269	8,167	7,972	7,815	6,902
310677	ISLAND TEL CO	1,197	1,243	1,287	1,302	1,221
310678	BLANCHARD TEL ASSN	1,494	1,528	1,502	1,483	1,461
310679	BLOOMINGDALE TEL CO	2,347	2,414	2,280	2,254	2,161
310680	CHIPPEWA COUNTY TEL	1,706	1,804	1,711	1,658	1,605
310682	FRONTIER-MICHIGAN	25,764	25,881	25,658	25,411	23,055
310683	CARR TEL CO	1,970	1,888	2,063	2,047	1,928
310685	CHATHAM TEL CO - MI	3,200	3,252	3,245	3,242	3,018
310688	CLIMAX TEL CO	1,659	1,578	1,477	1,525	1,428
310689	CENTURYTEL-UPPER MI	12,926	12,848	12,850	12,795	12,259
310691	DEERFIELD FARMERS	2,910	2,912	2,788	2,665	2,553
310692	DRENTHE TEL CO	782	790	781	753	754
310694	FARMERS DBA CHAPIN	693	702	706	716	711
310695	VERIZON NORTH-MI	746,713	750,693	736,265	712,765	684,070
310702	CENTURYTEL MICHIGAN	62,128	62,322	60,898	59,966	58,183
310703	KALEVA TEL CO	2,702	2,739	2,722	2,662	2,447
310704	ACE TEL OF MICHIGAN	6,130	6,119	6,014	5,873	5,804
310705	CENTURY-NORTHN MICH.	3,472	3,488	3,449	3,367	3,225
310708	LENNON TEL CO	2,067	2,058	1,963	1,610	1,509
310711	MIDWAY TEL CO	891	949	860	866	879
310713	HIAWATHA TEL CO	6,167	6,205	6,213	6,306	5,904
310714	OGDEN TEL CO	476	483	479	468	463
310717	ONTONAGON COUNTY TEL	4,589	4,769	4,460	4,459	4,243
310720	PENINSULA TEL CO -MI	1,648	1,600	1,569	1,520	1,522
310721	PIGEON TEL CO	4,015	4,036	4,121	4,082	3,977
310725	SAND CREEK TEL CO	1,286	1,295	1,246	1,222	1,201
310726	SHIAWASSEE TEL CO	6,433	6,495	6,506	6,125	5,944
310728	SPRINGPORT TEL CO	2,002	1,996	1,988	1,957	1,976

Table 3.34
Number of ILEC Loops by Study Area

Study Area Code	Study Area Name	2000	2001	2002	2003	2004
	MICHIGAN (CONT.)					
310732	UPPER PENINSULA TEL	7,327	7,409	7,379	6,783	6,754
310734	WALDRON TEL CO	663	641	641	626	586
310735	WESTPHALIA TEL CO	1,154	1,193	1,221	1,235	1,148
310737	WINN TEL CO	844	838	851	840	823
310738	WOLVERINE TEL CO	10,925	11,032	10,938	9,906	9,447
313033	VERIZON N-MI(ALLTEL)	57,066	57,186	55,961	54,455	52,610
315090	MICHIGAN BELL TEL CO	5,436,081	5,102,599	5,252,321	4,966,710	4,732,342
	MINNESOTA TOTAL	3,200,879	3,133,779	2,984,319	2,848,159	2,703,043
361123	CITIZENS-FRONTIER-MN	134,597	133,270	132,375	130,516	128,772
361337	WINNEBAGO COOP ASSN	891	896	882	866	826
361346	ACE TEL ASSN-MN	12,230	12,490	12,484	11,962	11,752
361347	ALBANY MUTUAL ASSN	3,619	3,654	3,664	3,674	3,673
361348	WILDERNESS VALLEY	69	69	71	72	73
361350	ARVIG TEL CO	13,411	13,687	13,582	13,632	12,823
361353	CITY OF BARNESVILLE	1,289	1,295	1,295	1,376	1,373
361356	BENTON COOP TEL CO	4,473	4,628	4,834	4,899	4,954
361357	BLACKDUCK TEL CO	1,806	1,812	1,769	1,784	1,847
361357A	BLACKDUCK TEL CO	0	0	92	99	100
361358	BLUE EARTH VALLEY	8,052	8,276	8,010	7,746	7,402
361362	BRIDGEWATER TEL CO	9,468	9,749	9,078	9,018	8,898
361365	CALLAWAY TEL CO	292	297	293	323	296
361367	FRONTIER-MINNESOTA	130,339	128,237	125,807	129,359	117,688
361370	CLARA CITY TEL EXCH	1,766	1,764	1,752	1,748	1,862
361372	CLEMENTS TEL CO	221	237	228	226	219
361373	CONSOLIDATED TEL CO	10,316	10,610	10,614	10,289	10,275
361374	ARROWHEAD COMM CORP	786	786	785	766	764
361375	MID-COMM-HICKORYTECH	9,819	10,758	10,945	10,734	9,560
361380	DELAVAN TEL CO	345	344	337	319	315
361381	DUNNELL TEL CO	277	267	256	253	245
361383	EAGLE VALLEY TEL CO	710	703	701	699	694
361384	EASTON TEL CO	301	311	306	295	288
361385	EAST OTTER TAIL TEL	17,410	18,151	18,924	18,603	18,379
361386	ECKLES TEL CO	4,275	4,331	4,493	4,689	4,701
361387	EMILY COOP TEL CO	1,548	1,550	1,551	1,478	1,455
361389	FARMERS MUTUAL TEL	1,203	1,217	1,188	1,175	1,157
361390	FEDERATED TEL COOP	2,187	2,189	2,172	2,154	2,145
361391	FELTON TEL CO. INC.	741	731	735	713	701
361395	GARDEN VALLEY TEL CO	16,278	16,550	16,532	16,350	16,195
361396	GARDONVILLE COOP TEL	3,498	3,558	3,459	3,457	3,418
361399	GRANADA TEL CO	280	281	287	279	274
361401	HALSTAD TEL CO	1,693	1,689	1,631	1,606	1,585
361403	FEDERATED UTILITIES	795	797	796	783	782
361404	HARMONY TEL CO	1,035	1,036	1,059	1,057	1,027
361405	HILLS TEL CO, INC	634	658	652	622	618
361408	HOME TEL CO - MN	1,995	2,001	1,981	2,057	2,043
361409	HUTCHINSON TEL CO	13,653	13,739	13,657	13,440	13,207
361410	JOHNSON TEL CO	2,001	2,033	2,079	2,090	2,093
361412	KASSON & MANTORVILLE	4,872	4,991	5,054	4,768	4,743
361413	MID STATE DBA KMP	2,216	2,202	2,139	2,116	2,083
361414	LAKEDALE TEL CO	13,254	13,534	13,706	13,570	13,430
361419	LISMORE COOP TEL CO	357	364	345	338	335
361422	LONSDALE TEL CO	1,659	1,760	1,792	1,849	1,894
361423	LOWRY TEL CO, LLC	881	910	898	919	919
361424	MABEL COOP TEL - MN	831	811	833	821	797
361425	CHRISTENSEN-MADELIA	1,845	1,821	1,811	1,750	1,694
361426	MANCHESTER-HARTLAND	767	752	725	662	631
361427	MANKATO-HICKORYTECH	43,148	42,878	40,780	39,209	36,560
361430	MELROSE TEL CO	11,025	11,149	11,205	11,197	11,163
361431	MIDWEST TEL CO	2,889	2,964	2,948	2,896	2,907
361433	MID STATE TEL CO	8,652	8,472	8,438	7,741	7,120

Table 3.34
Number of ILEC Loops by Study Area

Study Area Code	Study Area Name	2000	2001	2002	2003	2004
	MINNESOTA (CONT.)					
361437	MINNESOTA LAKE TEL	618	637	598	558	555
361439	MINNESOTA VALLEY TEL	1,093	1,096	1,059	1,019	982
361440	CANNON VLY TELECOM	2,305	2,312	2,262	2,195	2,124
361442	NEW ULM TELECOM, INC	13,488	13,228	13,108	12,692	12,419
361443	LORETEL SYSTEMS, INC	13,181	13,301	13,151	13,204	12,929
361445	CENTURYTEL-MINNESOTA	30,884	31,037	30,857	30,396	29,849
361448	OSAKIS TEL CO	1,997	2,047	2,031	2,003	1,964
361450	PARK REGION MUTUAL	4,806	5,074	5,201	4,989	4,426
361451	PAUL BUNYAN RURAL	10,707	11,093	10,827	10,968	11,245
361453	PEOPLES TEL CO - MN	2,088	2,123	2,159	1,972	1,984
361454	PINE ISLAND TEL CO	3,237	3,313	3,348	3,328	3,282
361456	UTC OF MINNESOTA	165,142	169,611	171,190	168,457	162,240
361472	REDWOOD COUNTY TEL	7,313	7,828	7,956	7,874	7,754
361474	ROTHSAY TEL CO, INC	586	549	558	536	584
361475	RUNESTONE TEL ASSN	5,021	4,966	4,895	4,880	4,768
361476	SACRED HEART TEL CO	533	517	515	511	505
361479	SCOTT RICE -INTEGRA	18,451	18,960	19,131	19,474	19,438
361482	SHERBURNE CTY RURAL	13,695	14,491	14,819	15,455	17,085
361483	SLEEPY EYE TEL CO	6,405	6,431	6,387	6,190	6,262
361485	SPRING GROVE COOP	1,374	1,386	1,381	1,330	1,336
361487	STARBUCK TEL CO	1,759	1,775	1,740	1,709	1,677
361491	TWIN VALLEY-ULEN TEL	3,399	3,416	3,652	3,627	3,636
361494	UPSALA COOP TEL ASSN	1,065	1,251	1,128	1,157	1,168
361495	VALLEY TEL CO - MN	867	868	874	786	820
361499	CROSSLAKE TEL CO	2,754	2,762	2,748	2,760	2,631
361500	NORTHERN TEL CO - MN	40	41	39	32	38
361501	WEST CENTRAL TEL	4,452	4,428	4,396	4,353	4,358
361502	WESTERN TEL CO	2,663	2,615	2,519	2,483	2,451
361505	WIKSTROM TEL CO, INC	6,667	6,599	6,852	6,474	6,484
361507	WINSTED TEL CO	1,797	1,955	1,947	1,892	1,769
361508	WINTHROP TEL CO	1,238	1,267	1,246	1,204	1,173
361510	WOODSTOCK TEL CO	1,513	1,518	1,493	1,512	1,377
361512	WOLVERTON TEL CO	187	191	186	185	182
361515	ZUMBROTA TEL CO	2,358	2,362	2,349	2,295	2,273
361654	INTERSTATE TELECOMM.	1,764	1,767	1,732	1,705	1,684
365142	QWEST CORP-MN	2,354,431	2,279,543	2,133,873	2,004,934	1,887,050
367123	CITIZENS-FRONTIER-MN	4,302	4,162	4,082	3,976	3,786
	MISSISSIPPI TOTAL	1,453,527	1,443,427	1,410,890	1,376,874	1,328,966
280446	BAY SPRINGS TEL CO	12,837	12,827	12,693	12,363	12,145
280447	BRUCE TEL CO - MS	3,323	3,367	3,274	3,281	3,239
280448	CALHOUN CITY TEL CO	4,010	3,953	3,987	3,933	3,904
280451	DECATUR TEL CO -MS	2,242	2,247	2,232	2,217	2,046
280452	DELTA TEL CO	4,789	4,919	4,857	4,604	4,454
280453	ALLTEL MISSISSIPPI	12,263	12,641	12,683	12,642	12,479
280454	FRANKLIN TEL CO - MS	8,855	9,057	9,099	8,962	9,850
280455	FULTON TEL CO	9,048	9,143	8,989	8,736	8,507
280456	GEORGETOWN TEL CO	392	352	387	400	377
280457	LAKESIDE TEL. CO.	438	456	456	413	408
280458	CENTURYTEL - N. MISS	23,163	23,395	24,079	24,203	24,251
280460	FRONTIER-MISSISSIPPI	6,533	6,582	6,717	6,707	6,344
280461	NOXAPATER TEL CO	1,099	1,100	1,115	1,097	1,047
280462	MOUND BAYOU TEL & CO	1,059	1,109	1,099	1,099	1,016
280466	SLEDGE TEL CO	612	642	788	779	628
280467	SMITHVILLE TEL CO	1,238	1,239	1,233	1,335	1,162
283301	SOUTHEAST MS TEL CO	4,105	4,196	4,308	4,269	4,097
285184	SO CENTRAL BELL-MS	1,356,519	1,345,229	1,311,913	1,278,863	1,232,062
287449	MYRTLE TEL CO	1,002	973	981	971	950
	MISSOURI TOTAL	3,695,851	3,629,551	3,517,678	3,386,695	3,247,315
420463	BPS TEL. CO.	3,792	3,888	3,904	3,865	3,927

Table 3.34
Number of ILEC Loops by Study Area

Study Area Code	Study Area Name	2000	2001	2002	2003	2004
	MISSOURI (CONT.)					
420472	CASS COUNTY TEL. CO.	8,124	8,151	8,184	8,249	8,137
421151	SPECTRA COMM. GROUP	129,947	130,603	130,658	129,195	128,529
421206	IAMO TEL CO - MO	1,261	1,259	1,253	1,210	1,177
421759	CRAW-KAN TEL COOP-MO	2,629	2,687	2,785	2,791	2,695
421807	MOKAN DIAL INC-MO	819	835	866	881	887
421860	ALMA COMM. CO.	390	391	379	375	373
421864	CHARITON VALLEY TEL	8,671	8,692	8,581	8,513	8,448
421865	CITIZENS TEL CO - MO	4,428	4,432	4,347	4,209	4,202
421866	OZARK TEL. CO.	2,396	2,470	2,508	2,539	2,631
421874	ELLINGTON TEL CO	1,813	2,175	2,267	2,319	2,261
421876	FARBER TEL CO	259	231	220	208	192
421882	FIDELITY TEL CO	17,040	17,313	17,255	16,661	16,253
421885	ALLTEL MISSOURI	65,609	68,398	69,399	69,701	69,010
421886	GOODMAN TEL CO	1,933	1,944	1,944	1,953	1,991
421887	GRANBY TEL CO - MO	2,877	2,824	2,724	2,779	2,761
421888	GRAND RIVER MUT-MO	15,511	15,645	15,188	15,680	15,391
421890	GREEN HILLS TEL CORP	3,922	3,959	3,864	3,752	3,716
421893	CHOCTAW TELEPHONE CO	627	629	638	642	631
421900	KLM TEL CO	1,649	1,701	1,685	1,641	1,585
421901	KINGDOM TELEPHONE CO	5,788	5,873	5,808	6,162	6,208
421908	LE-RU TELEPHONE CO	1,577	1,566	1,576	1,606	1,647
421912	MCDONALD COUNTY TEL	3,788	3,925	3,952	4,211	4,211
421914	MARK TWAIN RURAL TEL	4,759	4,789	4,728	4,682	4,537
421917	MID-MISSOURI TEL CO	4,430	4,443	4,465	4,481	4,441
421920	MILLER TEL CO - MO	1,129	1,129	1,120	1,124	1,080
421927	NEW FLORENCE TEL CO	515	530	543	531	569
421928	NEW LONDON TEL CO	1,075	1,118	1,153	1,182	1,018
421929	HOLWAY TEL CO	560	586	563	570	580
421931	NE MISSOURI RURAL	9,011	9,065	9,175	8,953	8,386
421932	LATHROP TEL COMPANY	1,540	1,557	1,517	1,555	1,488
421934	ORCHARD FARM TEL CO	818	831	834	897	834
421935	OREGON FARMERS MUT	1,257	1,364	1,384	1,360	1,204
421936	PEACE VALLEY TEL CO	487	518	513	536	536
421942	ROCK PORT TEL CO	1,913	1,947	1,969	2,028	1,999
421945	SENECA TEL CO	3,349	3,465	3,325	3,362	3,421
421949	STEELVILLE TEL EXCH	4,759	4,844	4,817	4,768	4,724
421951	STOUTLAND TEL CO	1,544	1,583	1,712	1,689	1,593
421957	UTC OF MISSOURI	270,350	264,428	251,886	239,627	227,067
425213	SOUTHWESTERN BELL-MO	2,749,726	2,679,499	2,589,570	2,478,864	2,362,597
429784	CENTURYTEL-MO CEN	96,936	97,749	94,552	89,301	85,492
429785	CENTURYTEL-MO BELLE	4,694	4,752	4,702	4,482	4,470
429786	CENTURYTEL-MO SOUTH	25,841	26,195	26,160	25,687	25,517
429787	CENTURYTEL-MO SW	226,308	229,568	223,005	221,874	218,899
	MONTANA TOTAL	559,817	553,983	541,045	523,159	506,462
482235	BLACKFOOT TEL - BTC	9,193	9,322	9,317	9,336	8,990
482241	HOT SPRINGS TEL CO	862	886	876	888	883
482242	INTERBEL TEL COOP	2,014	2,083	2,092	2,137	2,194
482244	LINCOLN TEL CO INC	1,127	1,099	1,145	1,147	1,133
482246	MID-RIVERS TEL COOP	10,955	11,014	11,004	11,062	11,129
482247	NEMONT TEL COOP-MT	14,595	14,438	14,432	13,971	13,667
482248	NORTHERN TEL COOP	1,597	1,573	1,542	1,517	1,553
482249	CENTURYTEL-MONTANA	65,794	65,892	64,712	63,902	62,274
482250	PROJECT TEL CO	6,009	5,988	5,920	5,852	5,693
482251	RANGE TEL COOP-MT	4,641	4,837	4,867	4,829	4,694
482252	RONAN TEL CO	4,355	4,384	4,143	4,049	4,090
482254	SOUTHERN MONTANA TEL	1,070	1,123	1,155	1,149	1,127
482255	3-RIVERS TEL COOP	19,075	19,514	19,641	19,657	19,787
482257	TRIANGLE TEL COOP	10,849	11,202	10,909	10,940	11,030
483308	BLACKFOOT TEL - CFT	8,877	9,014	9,070	9,071	9,130
483310	CENTRAL MONTANA	8,175	8,262	8,086	7,985	8,127

Table 3.34
Number of ILEC Loops by Study Area

Study Area Code	Study Area Name	2000	2001	2002	2003	2004
	MONTANA (CONT.)					
484322	CITIZENS-FRONTIER-MT	9,018	8,381	8,370	8,285	8,227
485104	QWEST CORP-MT	381,611	374,971	363,764	347,382	332,734
	NEBRASKA TOTAL	1,015,040	954,568	911,123	850,241	815,003
371128	CITIZENS-FRONTIER-NE	62,206	59,227	55,240	53,060	50,770
371516	ARAPAHOE TEL CO	2,682	2,651	2,797	2,707	2,638
371517	ARLINGTON TEL CO	1,147	1,173	1,160	1,161	1,119
371518	ELSIE COMM., INC.	249	252	243	236	231
371524	BLAIR TEL CO	9,217	8,237	8,188	8,350	8,031
371525	THREE RIVER TELCO	1,360	1,334	1,340	1,315	1,322
371526	CAMBRIDGE TEL CO -NE	1,395	1,373	1,383	1,344	1,320
371530	CONSOLIDATED TELCO	1,722	1,724	1,685	1,657	1,656
371531	CLARKS TELECOM CO.	1,063	1,030	977	981	960
371532	CONSOLIDATED TEL CO	3,313	3,248	3,196	3,094	3,040
371534	COZAD TEL CO	3,149	3,052	3,016	2,795	2,875
371536	CURTIS TEL CO	907	914	930	908	854
371537	DALTON TEL CO, INC	1,413	1,397	1,357	1,280	1,281
371540	DILLER TEL CO	967	970	938	930	943
371542	EASTERN NEBRASKA TEL	3,081	3,142	3,351	3,446	3,287
371553	GLENWOOD TEL MEMBER	2,827	2,762	2,707	2,596	2,539
371555	HAMILTON TEL CO	6,906	6,848	6,573	6,495	6,239
371556	HARTINGTON TEL CO	1,670	1,637	1,697	1,638	1,706
371557	HARTMAN TEL EXCH INC	474	465	451	432	473
371558	HEMINGFORD COOP TEL	1,029	987	941	935	910
371559	HENDERSON CO-OP TEL	1,129	1,080	1,079	1,042	1,050
371561	HERSHEY COOP TEL CO	853	829	806	782	745
371562	CONSOLIDATED TELECOM	1,472	1,498	1,455	1,367	1,319
371563	HOOPER TEL CO	1,372	1,360	1,297	1,247	1,213
371565	K & M TEL CO, INC	712	712	695	687	654
371567	KEYSTONE-ARTHUR TEL	682	684	646	620	595
371568	ALLTEL NEBRASKA, INC	297,988	281,395	288,297	266,097	265,455
371574	NEBRASKA CENTRAL TEL	9,318	9,053	8,929	8,751	8,497
371576	NORTHEAST NEBRASKA	7,682	7,731	7,686	7,394	7,387
371577	GREAT PLAINS COMMUN	33,904	33,284	32,760	32,198	31,321
371581	PIERCE TEL CO	1,951	1,996	1,985	1,970	1,940
371582	PLAINVIEW TEL CO	1,200	1,186	1,181	1,106	1,079
371586	ROCK COUNTY TEL CO	1,083	1,070	1,081	1,046	979
371590	SODTOWN TEL CO	99	98	99	98	97
371591	SE NEBRASKA TEL CO	4,526	4,509	4,408	4,147	4,093
371592	STANTON TELECOM INC.	1,241	1,191	1,133	1,174	1,158
371595	UTC OF THE WEST-NE	30,333	29,427	28,926	27,838	25,907
371597	WAUNETA TEL CO	688	685	673	636	620
372455	BENKELMAN TEL CO	1,257	1,230	1,271	1,216	1,195
375143	QWEST CORP-NE	510,773	473,127	428,546	395,465	367,505
	NEVADA TOTAL	1,336,899	1,350,053	1,346,815	1,314,168	1,267,684
552220	FILER MUTUAL TEL -NV	743	706	687	607	623
552223	CENTURYTEL-GEM ST-NV	523	496	512	528	551
552233	RURAL TEL CO - NV	1,042	988	1,025	1,069	1,142
552284	BEEHIVE TEL CO - NV	187	136	141	140	166
552302	VERIZON CALIF-NV	38,486	39,432	40,095	40,549	40,346
552348	CENTEL OF NV	847,694	862,594	864,690	843,298	801,937
552349	CHURCHILL-CC COMM.	15,087	14,979	14,256	13,766	13,214
552351	LINCOLN CTY TEL SYS	2,575	2,518	2,460	2,485	2,437
552353	MOAPA VALLEY TEL CO.	4,161	4,134	4,052	4,008	4,017
552356	RIO VIRGIN TEL CO	7,985	8,847	8,715	9,407	9,988
553304	HUMBOLDT TEL CO	1,078	1,118	1,078	1,055	1,060
554431	CITIZENS-FRONTIER-NV	25,442	24,705	24,777	23,859	23,101
554432	CITIZENS-FRONTIER-NV	2,697	2,512	2,542	2,493	2,485
555173	NEVADA BELL	389,199	386,888	381,785	370,904	366,617

Table 3.34
Number of ILEC Loops by Study Area

Study Area Code	Study Area Name	2000	2001	2002	2003	2004
	NEW HAMPSHIRE TOTAL	860,595	855,403	812,911	784,265	754,305
120038	BRETTON WOODS TEL CO	691	819	836	868	866
120039	GRANITE STATE TEL	10,678	10,894	10,869	10,764	10,745
120042	DIXVILLE TEL CO	471	530	630	596	339
120043	DUNBARTON TEL CO	1,781	1,832	1,802	1,792	1,780
120045	KEARSARGE TEL CO	10,907	10,963	10,893	10,436	10,130
120047	MERRIMACK COUNTY TEL	8,840	8,929	8,465	8,296	8,236
120049	UNION TEL CO	7,937	7,998	7,996	7,850	7,815
120050	WILTON TEL CO - NH	3,658	3,711	3,706	3,859	3,594
123321	MCTA, INC.	14,288	13,974	13,437	13,307	13,019
125113	VERIZON NEWHAMPSHIRE	801,344	795,753	754,277	726,497	697,781
	NEW JERSEY TOTAL	6,927,404	6,923,410	6,628,315	6,327,653	5,983,090
160135	WARWICK VALLEY-NJ	10,959	11,178	10,416	9,993	9,354
160138	UNITED TEL - NJ, INC	223,764	230,777	230,923	221,709	208,762
165120	VERIZON NEW JERSEY	6,692,681	6,681,455	6,386,976	6,095,951	5,764,974
	NEW MEXICO TOTAL	1,010,033	1,004,001	990,078	967,127	940,723
491164	VALOR-NM#1	47,882	47,453	46,465	45,408	44,130
491193	VALOR-NM#2	49,384	48,995	49,026	48,571	48,007
491231	MESCALERO APACHE	1,163	923	1,274	1,265	1,267
492066	DELL TEL CO-OP - NM	472	478	451	504	533
492176	VALLEY TEL COOP - NM	1,360	1,386	1,432	1,418	1,417
492259	BACA VALLEY TEL CO	869	864	856	852	846
492262	ENMR TEL COOP INC-NM	12,665	12,695	12,657	12,554	12,394
492263	LA JICARITA RURAL	2,215	2,279	2,298	2,296	2,294
492264	LEACO RURAL TEL COOP	2,446	2,356	2,584	2,499	3,054
492265	TULAROSA BASIN TEL.	5,150	5,194	5,175	5,080	5,014
492268	WESTERN NEW MEXICO	6,715	6,822	6,966	6,974	6,907
492270	PENASCO VALLEY TEL	3,384	3,448	3,446	3,600	3,453
492272	ROOSEVELT CNTY RURAL	2,373	2,367	2,366	2,336	2,268
492274	CENTURYTEL SW-NM	6,224	6,321	6,506	6,457	6,427
494449	NAVAJO-NM-FRONTIER	6,833	7,635	8,106	8,443	8,302
495105	QWEST CORP-NM	860,898	854,785	840,470	818,870	794,410
	NEW YORK TOTAL	13,230,548	13,076,534	12,580,872	11,999,874	11,284,257
150071	ARMSTRONG TEL CO-NY	3,614	3,670	3,853	3,831	3,732
150072	FRONTIER-AUSABLE VAL	6,984	6,825	6,812	6,722	6,643
150073	BERKSHIRE TEL CORP	7,055	7,056	6,970	6,864	6,787
150076	CASSADAGA TEL CORP	1,642	1,658	1,651	1,550	1,497
150077	CHAMPLAIN TEL CO	6,231	6,229	6,176	5,913	5,933
150078	CHAUTAUQUA & ERIE	13,301	13,896	13,201	11,856	11,278
150079	CHAZY & WESTPORT	4,202	4,236	4,230	4,107	3,948
150081	CITIZENS HAMMOND NY	1,919	1,971	1,925	1,964	1,959
150084	TACONIC TEL CORP	28,849	29,367	29,677	29,540	28,773
150085	CROWN POINT TEL CORP	1,182	1,163	1,255	1,182	1,168
150088	DELHI TEL CO	6,007	6,053	5,803	5,756	5,619
150089	DEPOSIT TEL CO	9,508	9,684	9,696	9,441	9,382
150091	DUNKIRK & FREDONIA	12,282	12,453	12,270	11,496	10,322
150092	EDWARDS TEL CO	2,535	2,545	2,855	2,866	2,556
150093	EMPIRE TEL CORP	8,615	8,725	8,693	8,457	7,857
150095	FISHERS ISLAND TEL	1,073	1,105	1,106	1,104	1,105
150097	GERMANTOWN TEL CO	3,103	3,165	3,099	3,091	3,062
150099	HANCOCK TEL CO	1,936	1,996	1,920	1,888	1,860
150100	FRONTIER COMM OF NY	79,808	77,546	78,294	74,359	72,793
150104	MARGARETVILLE TEL CO	4,571	4,625	4,654	4,558	4,509
150105	MIDDLEBURGH TEL CO	7,146	7,204	7,182	7,127	7,117
150106	ALLTEL NY-FULTON	49,462	49,392	49,497	48,393	46,991
150107	NEWPORT TEL CO	3,705	3,830	3,795	3,701	3,708
150108	NICHOLVILLE TEL CO	2,755	2,806	2,716	2,711	2,610
150109	ALLTEL NY-JAMESTOWN	49,869	50,587	50,015	48,371	46,590
150110	OGDEN TEL DBA FRNTER	23,144	23,412	22,808	22,380	21,345

Table 3.34
Number of ILEC Loops by Study Area

Study Area Code	Study Area Name	2000	2001	2002	2003	2004
	NEW YORK (CONT.)					
150111	ONEIDA COUNTY RURAL	3,813	4,060	3,884	3,902	3,842
150112	ONTARIO TEL CO, INC.	5,537	5,431	5,288	5,124	4,903
150113	ALLTEL NY-RED JACKET	2,796	2,811	2,763	2,693	2,564
150114	ORISKANY FALLS TEL	730	740	730	729	699
150116	PATTERSONVILLE TEL	1,465	1,452	1,444	1,376	1,343
150118	PORT BYRON TEL CO	3,843	3,842	3,857	3,809	3,543
150121	FRONTIER-ROCHESTER	611,752	465,741	431,901	410,706	390,584
150122	FRONTIER-SENECA GORH	10,232	10,088	9,954	9,671	9,452
150125	STATE TEL CO	9,130	9,190	9,038	8,790	8,687
150128	FRONTIER-SYLVAN LAKE	20,892	21,213	20,847	20,192	19,292
150129	TOWNSHIP TEL CO	4,407	4,439	4,425	4,365	4,236
150131	TRUMANSBURG TEL CO.	7,350	7,353	7,342	7,227	7,066
150133	VERNON TEL CO	2,906	2,932	2,938	2,913	2,773
150135	WARWICK VALLEY-NY	18,868	19,245	18,273	17,952	17,234
154532	CITIZENS-FRONTIER-NY	271,905	273,761	269,709	267,700	267,237
154533	CITIZENS-FRONTIER-NY	16,588	16,781	17,035	17,334	16,348
154534	CITIZENS-FRONTIER-NY	28,451	28,684	28,620	27,834	28,324
155130	VERIZON NEW YORK	11,869,385	11,857,572	11,402,671	10,858,329	10,176,986
	NORTH CAROLINA TOTAL	5,213,336	5,107,187	4,999,581	4,841,747	4,596,547
230468	ATLANTIC MEMBERSHIP	40,898	42,807	40,683	41,065	41,578
230469	BARNARDSVILLE TEL CO	1,571	1,598	1,613	1,576	1,553
230470	CAROLINA TEL & TEL	1,213,371	1,176,608	1,172,010	1,138,730	1,064,870
230471	CENTEL OF NC	285,335	278,444	273,412	262,325	238,868
230473	CITIZENS TEL CO	21,251	21,531	21,545	21,422	21,352
230474	CONCORD TEL CO	123,941	124,832	119,273	116,761	114,414
230476	ALLTEL CAROLINA-NO	233,453	235,248	235,711	232,584	229,582
230478	ELLERBE TEL CO	2,460	2,474	2,507	2,417	2,397
230479	VERIZON SOUTH-NC	226,169	222,230	213,888	203,200	188,370
230483	LEXCOM TELEPHONE CO.	34,756	33,107	32,138	31,985	31,136
230485	MEBTEL, INC.	12,097	12,403	12,268	12,174	11,272
230491	N.ST. DBA N. ST.COMM	139,233	137,791	135,692	127,044	120,706
230494	PINEVILLE TEL CO	2,087	2,010	1,953	2,013	1,940
230495	RANDOLPH TEL CO	4,981	4,982	4,911	4,756	4,670
230496	RANDOLPH MEMBERSHIP	10,911	11,136	10,711	10,649	10,342
230497	PIEDMONT MEMBERSHIP	3,622	3,675	3,608	3,455	3,368
230498	SALUDA MOUNTAIN TEL	1,849	1,863	1,903	1,875	1,838
230500	SERVICE TEL CO	1,279	1,294	1,284	1,278	1,301
230501	SKYLINE MEMBERSHIP	35,781	37,887	37,777	37,540	36,567
230502	STAR MEMBERSHIP CORP	19,736	20,474	19,964	19,868	19,672
230503	SURRY MEMBERSHIP	16,346	16,508	15,594	15,511	15,314
230505	TRI COUNTY TEL MEMBR	3,632	3,920	3,900	3,788	3,688
230509	VERIZON S-NC(CONTEL)	139,877	143,141	144,559	142,974	142,402
230510	WILKES MEMBERSHIP	11,575	11,756	11,863	12,098	11,980
230511	YADKIN VALLEY TEL	32,309	32,663	32,272	31,912	31,062
235193	SOUTHERN BELL-NC	2,594,816	2,526,805	2,448,542	2,362,747	2,246,305
	NORTH DAKOTA TOTAL	397,232	392,470	380,073	366,430	347,899
381447	NORTH DAKOTA TEL CO	18,991	18,787	19,397	18,926	18,470
381509	WOLVERTON TEL CO	340	334	347	343	331
381601	ABSARAKA COOP TEL CO	52	53	48	48	48
381604	BEK COMM. COOP.	7,332	7,412	7,219	7,170	6,943
381607	CONSOLIDATED TELCOM	8,524	8,659	8,621	8,485	7,984
381610	DAKOTA CENTRAL COOP	5,300	5,191	5,155	5,033	4,965
381611	DICKEY RURAL COOP	9,024	9,197	9,079	9,014	8,864
381611A	DICKEY RURAL COOP	0	0	2,526	2,543	2,440
381614	POLAR TELECOMM.	1,637	1,604	1,573	1,581	1,529
381614A	POLAR TELECOMM.	0	0	697	691	695
381615	GRIGGS COUNTY TEL CO	2,196	2,171	2,103	2,114	2,064
381616	INTER-COMMUNITY TEL	2,668	2,678	2,696	2,841	2,664
381617	MIDSTATE TEL CO	1,761	1,726	1,708	1,684	1,674

Table 3.34
Number of ILEC Loops by Study Area

Study Area Code	Study Area Name	2000	2001	2002	2003	2004
	NORTH DAKOTA (CONT.)					
381622	MOORE & LIBERTY TEL	992	998	1,004	981	987
381623	NOONAN FARMERS TEL	219	224	231	231	245
381625	NORTHWEST COMM COOP	5,189	5,173	5,100	5,434	5,353
381630	POLAR COMM MUT AID	9,176	9,233	9,081	8,981	8,774
381631	RED RIVER RURAL TEL	3,831	3,884	3,878	3,837	4,231
381631A	RED RIVER RURAL TEL	0	0	1,031	1,023	1,020
381632	RESERVATION TEL COOP	7,915	7,896	8,053	8,018	7,435
381632A	RESERVATION TEL COOP	0	0	0	1,628	1,629
381636	UNITED TEL MUTUAL	11,464	11,477	12,920	12,865	12,744
381637	W. RIVER TELECOM.	17,573	17,658	17,456	17,191	16,555
381638	MIDSTATE COMM.	1,133	1,103	1,121	1,121	1,094
382247	NEMONT TEL COOP - ND	246	240	233	198	191
382247A	NEMONT TEL COOP - ND	16,945	16,202	10,371	9,661	9,332
383303	SRT COMMUNICATIONS	49,531	48,609	46,631	44,931	40,561
385144	QWEST CORP-ND	215,193	211,961	201,794	189,857	179,077
	NORTHERN MARIANA ISLANDS	20,990	21,521	22,206	24,047	24,480
653700	MICRONESIAN TELECOMM	20,990	21,521	22,206	24,047	24,480
	OHIO TOTAL	7,001,885	7,053,885	6,891,145	6,659,078	6,372,077
300585	ARCADIA TEL CO	914	932	921	901	823
300586	THE ARTHUR MUTUAL	1,376	1,390	1,429	1,403	1,356
300588	AYERSVILLE TEL CO	1,259	1,257	1,206	1,197	1,171
300589	BASCOM MUTUAL TEL CO	705	758	715	701	772
300590	BENTON RIDGE TEL CO	1,242	1,274	1,277	1,269	1,222
300591	BUCKLAND TEL. CO.	922	884	879	873	712
300594	THE CHAMPAIGN TEL CO	12,394	12,466	11,940	11,657	11,101
300597	THE CHILLICOTHE TEL	37,501	37,201	36,848	36,446	35,415
300598	MCCLURE TEL CO	772	775	811	783	807
300604	COLUMBUS GROVE TEL	2,098	2,066	2,056	1,960	1,854
300606	CONNEAUT TEL CO	8,595	8,456	8,202	7,917	7,641
300607	CONTINENTAL OF OHIO	2,793	2,805	2,795	2,729	2,485
300609	DOYLESTOWN TEL CO	4,143	4,177	4,198	4,125	4,026
300612	FARMERS MUTUAL TEL	477	475	476	471	480
300613	LITTLE MIAMI COMM.	3,185	3,177	3,204	3,094	2,961
300614	FORT JENNINGS TEL CO	948	1,001	994	959	935
300615	VERIZON NORTH-OH	937,673	949,420	937,497	910,996	884,427
300618	GERMANTOWN INDEPEND	4,473	4,442	4,404	4,295	4,197
300619	GLANDORF TEL CO	1,218	1,229	1,295	1,282	1,101
300625	KALIDA TEL CO	2,050	2,055	2,054	1,966	1,461
300630	CENTURYTEL OF OHIO	84,546	82,492	82,981	81,758	80,011
300633	MIDDLE POINT HOME	871	874	855	837	778
300634	MINFORD TEL CO	3,202	3,252	3,298	3,322	3,274
300639	THE NEW KNOXVILLE	1,313	1,260	1,224	1,261	1,258
300644	THE NOVA TEL CO	1,372	1,402	1,454	1,458	1,479
300645	OAKWOOD TEL CO	1,328	1,257	1,286	1,278	1,274
300649	ORWELL TEL CO	7,267	7,352	7,560	7,097	6,983
300650	OTTOVILLE MUTUAL	1,593	1,641	1,628	1,589	1,488
300651	PATTERSONVILLE TEL	420	414	428	424	416
300654	RIDGEVILLE TEL CO	823	830	820	854	797
300656	SHERWOOD MUTUAL TEL	1,325	1,387	1,460	1,377	1,389
300658	SYCAMORE TEL CO	2,258	2,252	2,203	2,176	2,139
300659	TELEPHONE SERVICE	11,518	11,570	11,088	10,802	10,503
300661	UTC OF OHIO	637,354	628,297	614,825	588,163	554,729
300662	VANLUE TEL CO	814	816	829	820	799
300663	VAUGHNSVILLE TEL CO	435	432	424	404	321
300664	WABASH MUTUAL TEL CO	1,263	1,346	1,359	1,345	895
300665	ALLTEL OHIO INC.	140,028	139,291	137,487	134,084	129,934
300666	WESTERN RESERVE TEL	193,432	192,051	189,781	184,696	181,775
300682	FRONTIER-MI-OH	637	680	680	672	653
305062	CINCINNATI BELL-OH	781,662	754,564	761,601	736,349	705,053

Table 3.34
Number of ILEC Loops by Study Area

Study Area Code	Study Area Name	2000	2001	2002	2003	2004
	OHIO (CONT.)					
305150	OHIO BELL TEL CO	4,103,686	4,184,185	4,044,673	3,903,288	3,721,182
	OKLAHOMA TOTAL	2,111,252	2,035,224	1,933,070	1,826,759	1,732,719
431165	VALOR-OK	127,134	124,517	120,156	114,764	109,657
431704	LAVACA TEL CO-OK	1,514	1,488	1,488	1,483	1,439
431788	KANOKLA TEL ASSN-OK	1,345	1,355	1,376	1,297	1,270
431831	S. CENTRAL TEL - OK	403	404	409	387	371
431965	ALLTEL OKLAHOMA INC	15,663	15,820	15,801	15,569	15,283
431966	ATLAS TEL CO	2,036	1,861	2,277	1,828	1,787
431968	BEGGS TEL CO	1,827	1,797	1,943	1,936	1,885
431969	BIXBY TEL CO	10,444	10,819	10,730	10,695	10,441
431974	CANADIAN VALLEY TEL	1,195	1,283	1,264	1,262	1,251
431976	CARNEGIE TEL CO INC	1,717	1,695	1,601	1,574	1,552
431977	CENTRAL OKLAHOMA TEL	2,840	2,851	2,851	2,830	2,780
431979	CHEROKEE TEL CO	5,429	5,339	5,339	5,269	5,370
431980	CHICKASAW TEL CO	8,958	9,070	9,002	8,989	9,233
431981	CHOUTEAU TEL CO	3,649	3,524	3,408	3,522	3,390
431982	CIMARRON TEL CO	8,723	8,673	8,577	8,219	7,980
431984	OKLAHOMA COMM SYSTEM	20,374	20,755	20,526	20,447	19,498
431985	CROSS TEL CO	10,033	10,252	10,292	10,191	10,203
431988	DOBSON TEL CO	4,622	4,730	4,628	4,496	4,688
431994	GRAND TEL CO INC	4,320	4,292	4,319	4,222	4,094
431995	HINTON TEL CO	3,765	3,746	3,694	3,616	3,486
432006	MCLOUD TEL CO	9,390	9,344	9,139	8,988	8,862
432008	MEDICINE PARK TEL CO	818	884	810	855	847
432010	MID-AMERICA TEL INC	1,715	1,748	1,749	1,853	1,705
432011	OKLAHOMA ALLTEL, INC	19,333	19,670	19,939	19,612	19,286
432013	OKLAHOMA TEL & TEL	2,189	2,254	2,264	2,262	2,190
432014	OKLAHOMA WESTERN TEL	3,473	3,398	3,410	3,404	3,433
432016	PANHANDLE TEL COOP	18,195	18,131	17,957	17,745	17,508
432017	PINE TELEPHONE CO	6,550	6,628	6,683	6,715	6,482
432018	PIONEER TEL COOP INC	56,636	56,569	54,622	54,429	53,484
432020	POTTAWATOMIE TEL CO	2,483	2,312	2,521	2,579	2,572
432022	SALINA-SPAVINAW TEL	8,047	8,118	7,976	7,934	7,844
432023	SHIDLER TEL CO	1,011	1,057	953	1,024	1,013
432025	SW OKLAHOMA TEL CO	988	947	927	885	874
432029	TERRAL TEL CO	281	287	290	284	281
432030	TOTAH COMMUNICATIONS	2,385	2,460	2,531	2,465	2,416
432032	VALLIANT TEL CO	2,306	2,287	2,303	2,191	2,188
432034	WYANDOTTE TEL CO	828	832	823	860	802
432141	SANTA ROSA TEL COOP	758	747	730	729	738
435215	SOUTHWESTERN BELL-OK	1,737,875	1,663,280	1,567,762	1,469,349	1,384,536
	OREGON TOTAL	2,206,505	2,170,308	2,083,042	2,004,027	1,933,674
532226	MIDVALE TEL EXCH -OR	245	262	274	253	259
532359	BEAVER CREEK COOP	4,645	4,640	4,523	4,602	4,436
532361	CENTURYTEL-OREGON	78,641	77,872	75,876	74,705	74,275
532362	CANBY TEL ASSN	12,003	11,414	11,870	11,776	11,320
532363	CLEAR CREEK MUTUAL	3,951	4,010	3,850	3,806	3,742
532364	COLTON TEL CO	1,281	1,325	1,316	1,266	1,235
532369	EAGLE TEL SYSTEMS	459	433	474	479	448
532371	CASCADE UTIL INC	10,293	9,710	9,495	9,220	9,556
532373	GERVAIS TELEPHONE CO	1,238	1,272	1,247	1,177	1,087
532375	ROOME TELECOMM INC	829	797	746	692	680
532376	HELIX TEL CO.	309	350	336	337	325
532377	HOME TELEPHONE CO	828	875	830	872	826
532378	TRANS-CASCADES TEL	233	215	216	229	225
532383	MOLALLA TEL CO.	6,962	6,919	6,704	6,804	6,724
532384	MONITOR COOP TEL	774	754	743	708	677
532385	MONROE TELEPHONE CO.	1,054	1,039	1,028	1,038	995
532386	MT. ANGEL TEL CO.	2,123	2,169	2,103	2,037	1,983

Table 3.34
Number of ILEC Loops by Study Area

Study Area Code	Study Area Name	2000	2001	2002	2003	2004
	OREGON (CONT.)					
532387	NEHALEM TELECOMM.	3,162	3,176	3,210	3,369	3,189
532388	NORTH STATE TEL CO.	567	561	573	552	527
532389	OREGON TEL CORP	1,915	1,911	1,889	1,863	1,818
532390	OREGON-IDAHO UTIL.	731	740	751	735	743
532391	PEOPLES TEL CO. - OR	1,630	1,600	1,551	1,505	1,490
532392	PINE TEL SYSTEM INC.	1,012	1,034	996	981	982
532393	PIONEER TEL COOP	16,213	16,243	16,201	15,910	15,558
532396	ST PAUL COOP ASSN	678	674	669	653	634
532397	SCIO MUTUAL TEL ASSN	1,970	1,959	1,943	1,892	1,836
532399	STAYTON COOP TEL CO	8,059	8,084	8,006	7,921	7,750
532400	UTC OF THE NW - OR	77,987	76,909	74,303	71,723	68,925
532404	ASOTIN TEL - OR	130	137	141	143	143
532416	VERIZON N'WEST-OR	486,022	480,498	455,248	444,636	429,016
532456	MALHEUR HOME TEL CO	14,474	13,994	13,626	13,151	12,753
533401	CITIZENS-FRONTIER-OR	14,858	14,581	15,162	14,599	14,274
535163	QWEST CORP-OR	1,451,229	1,424,151	1,367,142	1,304,393	1,255,243
	PENNSYLVANIA TOTAL	8,385,307	8,301,408	8,001,521	7,672,419	7,345,084
170145	THE BENTLEYVILLE TEL	3,557	3,480	3,384	3,245	3,246
170149	FRONTIER-BREEZEWOOD	4,669	4,477	4,481	4,471	4,341
170151	BUFFALO VALLEY TEL	23,814	24,740	23,719	23,075	22,258
170152	FRONTIER-CANTON	4,599	4,320	4,224	4,194	4,177
170156	CITIZENS - KECKSBURG	5,717	5,837	5,406	5,378	5,213
170161	COMMONWEALTH TEL CO	317,102	332,084	338,132	338,666	320,200
170162	THE CONESTOGA TEL	60,827	62,469	61,905	60,936	59,012
170165	DENVER & EPHRATA	62,024	62,927	61,615	60,566	57,956
170168	FRONTIER-PA	29,996	29,630	28,861	29,245	27,553
170169	VERIZON NORTH-PA	565,127	568,900	565,593	548,614	541,967
170170	VERIZON N-PA(CONTEL)	66,505	68,185	68,988	66,272	64,972
170171	HICKORY TEL CO	1,421	1,450	1,369	1,364	1,328
170175	IRONTON TEL CO	5,429	6,297	5,648	5,700	5,566
170176	ALLTEL PENNSYLVANIA	243,049	241,904	241,455	234,649	230,148
170177	LACKAWAXEN TELECOM	3,949	3,998	3,997	4,063	3,940
170178	FRONTIER-LAKEWOOD	1,714	1,677	1,621	1,593	1,544
170179	LAUREL HIGHLAND TEL	6,287	6,347	6,020	6,286	6,150
170183	MAHANOY & MAHANTANGO	4,305	4,305	4,537	4,456	4,170
170185	MARIANNA - SCENERY	2,911	2,925	2,804	2,809	2,713
170189	ARMSTRONG TEL CO-PA	1,910	1,844	1,858	1,792	1,730
170191	NORTH EASTERN PA TEL	12,905	13,124	13,077	12,686	12,398
170192	NORTH PENN TEL CO	5,539	5,674	5,766	5,778	5,575
170193	NORTH PITTSBURGH TEL	82,041	81,623	78,550	76,736	74,007
170194	FRONTIER-OSWAYO RIVR	2,417	2,368	2,353	2,344	2,322
170195	ARMSTRONG TEL NORTH	544	556	600	554	525
170196	PALMERTON TEL CO	13,488	13,574	13,718	13,563	13,256
170197	PENNSYLVANIA TEL CO	1,418	1,454	1,436	1,424	1,417
170200	PYMATUNING IND TEL	2,720	2,674	2,614	2,478	2,245
170201	VERIZON N-PA(QUAKER)	48,687	50,262	51,203	50,835	49,836
170204	SOUTH CANAAN TEL CO	3,187	3,324	3,311	3,246	3,112
170206	SUGAR VALLEY TEL CO	1,252	1,290	1,283	1,299	1,174
170209	UTC OF PENNSYLVANIA	397,738	401,740	397,425	384,743	372,727
170210	VENUS TEL CORP	1,436	1,428	1,443	1,442	1,419
170215	YUKON - WALTZ TEL CO	1,142	1,103	1,061	1,020	985
170277	WEST SIDE TEL CO-PA	46	46	44	43	41
175000	VERIZON PENNSYLVANIA	6,395,835	6,283,372	5,992,020	5,706,854	5,435,861
	PUERTO RICO TOTAL	1,331,851	1,337,732	1,289,665	1,242,555	1,180,127
633200	P R T C - CENTRAL	177,150	182,721	179,520	174,233	164,427
633201	PUERTO RICO TEL CO	1,154,701	1,155,011	1,110,145	1,068,322	1,015,700
	RHODE ISLAND TOTAL	660,645	641,977	595,651	549,546	491,107
585114	VERIZON RHODE ISLAND	660,645	641,977	595,651	549,546	491,107

Table 3.34
Number of ILEC Loops by Study Area

Study Area Code	Study Area Name	2000	2001	2002	2003	2004
	SOUTH CAROLINA TOTAL	2,387,760	2,366,467	2,312,709	2,253,873	2,174,893
240479	VERIZON SOUTH-SC	193,463	190,612	184,442	175,709	165,055
240506	UTC OF THE CAROLINAS	104,993	102,686	101,172	97,295	91,250
240512	BLUFFTON TEL. CO.	16,216	17,665	18,422	19,503	20,655
240515	CHESNEE TEL CO	5,605	5,640	5,710	5,593	5,466
240516	CHESTER TEL CO - SC	18,652	19,023	18,656	18,339	17,779
240517	ALLTEL SO CAROLINA	60,589	61,064	60,938	60,498	59,454
240520	FARMERS TEL COOP	59,083	59,905	60,371	59,737	58,690
240521	FORT MILL TEL CO	20,711	21,307	21,385	21,815	22,373
240523	HARGRAY TEL CO	57,661	57,900	55,677	54,563	52,881
240526	VERIZON S-SC(CONTEL)	26,263	26,765	26,483	26,025	25,129
240527	HOME TEL CO	22,698	23,255	23,363	23,337	23,488
240528	HORRY TEL COOP	95,430	97,771	95,107	93,974	92,845
240531	LANCASTER TEL CO	27,600	28,109	27,388	27,061	26,477
240532	LOCKHART TEL CO INC	709	713	700	698	672
240533	MCCLELLANVILLE TEL	1,923	1,962	1,971	1,959	1,945
240535	NORWAY TEL CO	855	876	878	883	872
240536	PALMETTO RURAL COOP	14,132	14,653	14,874	14,814	14,630
240538	PIEDMONT RURAL COOP	14,672	14,566	14,304	14,125	13,539
240539	PBT TELECOM, INC.	17,158	17,447	17,187	17,005	16,791
240541	RIDGEWAY TEL CO	2,362	2,410	2,372	2,307	2,241
240542	ROCK HILL TEL CO	58,692	58,348	56,274	55,288	54,471
240544	ST STEPHEN TEL CO	5,531	5,573	5,589	5,489	5,433
240546	SANDHILL TEL COOP	16,246	16,533	17,155	17,279	16,908
240550	WEST CAROLINA RURAL	12,802	12,884	12,415	12,249	12,073
240551	WILLISTON TEL CO	5,629	5,702	5,685	5,625	5,367
245194	SOUTHERN BELL-SC	1,528,085	1,503,098	1,464,191	1,422,703	1,368,409
	SOUTH DAKOTA TOTAL	428,561	410,303	394,207	370,306	348,183
391640	ARMOUR INDEPENDENT	1,694	1,659	1,701	1,663	1,663
391642	ALLIANCE-BALTIC	3,129	3,129	3,080	3,061	3,062
391647	CHEYENNE RIVER SIOUX	3,332	3,406	3,494	3,499	3,525
391649	BERESFORD MUNICIPAL	1,432	1,426	1,488	1,482	1,476
391650	CITY OF BROOKINGS	16,597	16,547	15,420	14,108	13,344
391652	PRAIRIEWAVE COMM TEL	7,155	7,026	6,952	6,834	6,668
391653	CITY OF FAITH MUNIC	393	393	393	408	384
391654	INTERSTATE TELECOMM.	15,365	15,241	14,999	14,762	14,530
391657	ALLIANCE-SPLITROCK	6,863	6,896	6,870	6,889	7,209
391659	GOLDEN WEST TELECOMM	16,682	16,304	18,012	17,863	15,885
391660	FT RANDALL-MT RUSHMR	6,543	6,626	6,619	6,494	6,470
391664	JAMES VALLEY COOP	4,242	4,208	4,097	4,035	3,986
391666	JEFFERSON TEL CO -SD	587	586	574	544	518
391667	KADOKA TELEPHONE CO	653	615	604	560	550
391668	KENNEBEC TEL CO	816	793	835	817	838
391669	MCCOOK COOP TEL CO	2,325	2,288	2,233	2,179	2,144
391670	MIDSTATE COMM., INC.	4,848	4,785	4,980	4,859	4,881
391671	WEST RIVER(MOBRIDGE)	2,666	2,680	2,760	2,702	2,423
391674	ROBERTS COUNTY COOP	2,157	2,171	2,159	2,193	2,026
391676	SANTEL COMM. COOP.	5,227	5,161	5,074	4,994	4,941
391677	SIOUX VALLEY TEL. CO	5,929	5,881	5,837	5,999	6,021
391679	STOCKHOLM-STRANDBURG	772	763	756	741	727
391680	VENTURE COMM. COOP	11,544	11,359	11,180	11,093	10,971
391680A	VENTURE COMM. COOP	0	2,568	2,623	2,627	2,635
391682	TRI-COUNTY TELCOM	465	454	457	440	397
391684	UNION TEL CO.	1,803	1,801	1,908	1,819	1,790
391685	VALLEY TELECOMM.	3,794	3,747	3,683	3,601	3,547
391686	VIVIAN TELEPHONE CO	20,163	18,945	19,545	19,406	19,093
391688	WESTERN TEL CO.	1,141	1,142	1,115	1,159	1,193
391689	WEST RIVER COOP	4,064	4,052	3,997	3,974	3,836
395145	QWEST CORP-SD	276,180	257,651	240,762	219,501	201,450

Table 3.34
Number of ILEC Loops by Study Area

Study Area Code	Study Area Name	2000	2001	2002	2003	2004
	TENNESSEE TOTAL	3,475,327	3,387,161	3,291,723	3,206,196	3,085,923
290280	ARDMORE TEL CO	10,567	10,665	10,508	10,470	10,315
290552	CENTURYTEL-ADAMSVILL	8,715	8,617	8,506	8,422	8,434
290553	BEN LOMAND RURAL	37,229	37,464	37,198	36,713	36,139
290554	BLEDSOE TEL COOP	11,945	12,290	12,430	12,493	12,559
290557	CENTURY-CLAIBORNE	9,617	9,696	9,681	9,741	9,821
290559	CONCORD TEL EXCHANGE	26,398	26,511	24,679	24,188	23,243
290561	CROCKETT TEL CO	4,722	4,634	4,521	4,415	4,307
290562	DEKALB TEL COOP	20,981	21,417	21,081	21,056	20,492
290565	HIGHLAND TEL COOP-TN	26,417	27,248	27,760	27,999	27,906
290566	HUMPHREY'S COUNTY	1,989	2,014	2,043	2,018	1,926
290567	UNITED INTER-MT-TN	254,563	241,646	243,399	246,852	234,426
290570	LORETTO TEL CO	6,316	6,345	6,337	6,430	6,073
290571	MILLINGTON TEL CO	27,367	27,824	27,217	27,112	26,961
290573	NORTH CENTRAL COOP	21,455	22,061	22,271	22,365	22,347
290574	CENTURYTEL-OOLTEWAH	9,665	9,262	9,084	8,763	8,688
290575	TENNESSEE TEL CO	66,698	67,513	67,693	67,299	66,350
290576	PEOPLES TEL CO	5,314	5,576	5,451	5,460	5,414
290578	TELLICO TEL CO	9,557	9,786	9,818	9,921	9,800
290579	TWIN LAKES TEL COOP	37,744	38,824	38,962	38,827	38,344
290580	CTZENS-FRNTR-VOL ST	23,254	23,301	22,739	22,406	22,141
290581	UTC OF TN	14,425	15,399	15,802	16,413	16,927
290583	WEST TENNESSEE TEL	5,120	5,044	4,961	4,751	4,638
290584	YORKVILLE TEL COOP	2,123	2,096	2,102	2,039	1,892
294336	CITIZENS-FRONTIER-TN	78,288	78,553	74,814	73,566	70,936
295185	SO. CENTRAL BELL -TN	2,754,858	2,673,375	2,582,666	2,496,477	2,395,844
	TEXAS TOTAL	13,428,870	13,192,188	12,752,894	12,039,383	11,590,562
440425	CAMERON TEL CO TEXAS	1,371	1,368	1,311	1,277	1,186
441163	VALOR-TX	322,546	321,721	320,627	312,935	303,621
442038	BLOSSOM TEL CO	1,473	1,533	1,539	1,496	1,463
442039	BIG BEND TEL CO INC	5,799	6,058	6,159	6,162	6,159
442040	BRAZORIA TEL CO	6,895	6,974	6,702	6,511	6,274
442041	BRAZOS TEL COOP INC	5,947	6,033	6,064	5,955	5,874
442043	NORTH TEXAS TEL. CO.	972	979	957	935	896
442046	CAP ROCK TEL COOP	5,168	5,149	5,184	5,151	5,013
442052	CENTRAL TEXAS CO-OP	7,610	8,786	7,991	7,940	7,761
442057	COLEMAN COUNTY CO-OP	2,533	2,533	2,548	2,498	2,489
442059	COLORADO VALLEY TEL	7,161	7,263	7,436	7,385	7,359
442060	COMANCHE COUNTY TEL	5,754	5,748	5,800	5,676	5,554
442061	COMMUNITY TEL CO	1,979	1,990	1,951	1,935	1,933
442065	CUMBY TEL COOP INC	834	820	826	881	866
442066	DELL TEL. CO-OP - TX	785	772	761	781	803
442068	EASTEX TEL COOP INC	32,742	33,985	33,896	33,473	32,836
442069	ELECTRA TELEPHONE CO	2,045	2,030	1,957	1,889	1,790
442070	ETEX TEL COOP INC	14,641	15,426	15,032	15,235	14,846
442071	FIVE AREA TEL CO-OP	7,740	7,754	7,234	7,108	6,913
442072	CONSOLIDATED FT BEND	45,523	45,619	45,423	44,276	43,786
442073	BORDER TO BORDER	90	87	111	108	107
442076	GANADO TELEPHONE CO	3,216	3,240	3,287	3,204	3,209
442080	GTE SW VERIZON-TX	1,613,808	1,599,144	1,545,364	1,496,353	1,430,992
442083	GUADALUPE VALLEY TEL	38,334	40,595	41,641	42,031	40,817
442084	UTC OF TEXAS INC	166,011	167,910	168,796	164,313	155,469
442086	HILL COUNTRY CO-OP	16,417	16,986	17,286	17,513	17,709
442090	ALENCO COMMUNICATION	2,037	2,105	2,114	2,112	2,141
442091	ETS TEL. CO., INC.	4,181	5,617	6,523	7,636	8,507
442093	INDUSTRY TEL CO	2,311	2,437	2,455	2,411	2,424
442097	KERRVILLE TEL CO	26,942	27,301	27,557	27,415	27,851
442101	CENTURYTEL-LK DALLAS	12,348	12,759	12,924	12,930	12,534
442103	LA WARD TEL EXCHANGE	1,313	1,316	1,347	1,234	1,234
442104	LAKE LIVINGSTON TEL	1,162	1,162	1,146	1,096	1,066
442105	LIPAN TEL CO	1,469	1,543	1,496	1,545	1,557

Table 3.34
Number of ILEC Loops by Study Area

Study Area Code	Study Area Name	2000	2001	2002	2003	2004
	TEXAS (CONT.)					
442107	LIVINGSTON TEL CO	7,998	8,070	8,215	8,072	7,942
442109	CONSOLIDATED COMM-TX	122,179	124,134	121,555	120,356	117,476
442112	MID-PLAINS RURAL TEL	3,451	3,452	3,453	3,389	3,294
442114	CENTEL OF TEXAS	231,669	232,243	231,595	219,858	206,294
442116	MUENSTER DBA NORTEX	4,401	4,536	4,591	4,512	4,435
442117	CENTURYTEL-PORT ARAN	4,847	5,006	5,035	4,968	4,960
442130	PEOPLES TEL COOP -TX	13,151	13,424	13,514	13,573	13,481
442131	POKA-LAMBRO TEL COOP	3,964	4,010	3,834	3,693	3,448
442134	RIVIERA TEL CO INC	1,373	1,401	1,366	1,247	1,166
442135	SOUTHWEST TEXAS TEL	4,564	4,651	4,815	4,771	4,698
442140	CENTURYTEL-SAN MARCO	33,918	33,280	30,269	27,867	26,293
442141	SANTA ROSA TEL COOP	2,454	2,444	2,406	2,326	2,273
442143	SOUTH PLAINS TEL	5,527	5,573	5,566	5,457	5,365
442147	SUGAR LAND TEL CO	82,006	82,640	82,487	80,443	79,004
442150	TATUM TEL CO	1,152	1,169	1,171	1,178	1,132
442151	TAYLOR TEL CO-OP INC	7,671	7,777	7,713	7,515	7,531
442153	TEXAS-ALLTEL, INC.	32,238	32,878	33,030	32,529	31,865
442154	GTE-SW VERIZON-TX	113,008	117,412	118,160	116,857	114,212
442159	VALLEY TEL CO-OP -TX	6,553	6,753	7,042	6,640	6,890
442166	WEST TEXAS RURAL TEL	2,199	2,199	2,147	2,124	2,098
442168	WES-TEX TEL CO-OP	3,445	3,432	3,307	3,210	3,081
442170	XIT RURAL TEL CO-OP	1,505	1,559	1,550	1,530	1,532
442262	ENMR TEL COOP-TX	948	973	979	958	942
445216	SOUTHWESTERN BELL-TX	10,369,492	10,128,429	9,747,649	9,116,910	8,778,111
	UTAH TOTAL	1,212,937	1,171,918	1,115,866	1,091,111	1,056,543
502277	CENTRAL UTAH TEL INC	1,650	1,680	1,803	1,862	1,815
502277A	CENTRAL UTAH TEL INC	0	2,050	2,085	1,983	1,939
502278	EMRY DBA EMRY TELCOM	5,440	5,460	5,456	5,083	4,952
502278A	EMRY DBA EMRY TELCOM	0	11,840	12,454	11,479	10,720
502279	GUNNISON TEL CO	1,751	1,733	1,691	1,711	1,521
502282	MANTI TEL CO	1,602	2,178	1,647	1,704	1,542
502282A	MANTI TEL CO	0	1,431	1,940	1,711	1,738
502283	SKYLINE TELECOM	1,652	1,742	1,730	1,676	1,670
502283A	SKYLINE TELECOM	0	1,080	1,168	1,129	1,035
502284	BEEHIVE TEL CO - UT	1,004	1,053	1,066	988	1,030
502286	SOUTH CENTRAL UTAH	14,930	14,745	14,599	15,056	14,202
502287	UINTAHBASIN DBA UBTA	3,500	3,183	3,836	3,497	3,508
502287A	UINTAHBASIN DBA UBTA	0	16,469	17,113	17,573	16,026
502288	ALL WEST COMM-UT	4,256	4,374	4,470	4,305	4,546
502288A	ALL WEST COMM-UT	0	1,905	1,915	1,769	1,746
503032	BEAR LAKE COMM	785	814	832	861	855
504429	CITIZENS-FRONTIER-UT	23,250	22,794	23,842	23,353	22,799
504449	NAVAJO-UT-FRONTIER	461	515	551	604	623
505107	QWEST CORP-UT	1,152,656	1,076,872	1,017,668	994,767	964,276
	VERMONT TOTAL	425,920	426,058	421,959	414,410	407,202
140053	FRANKLIN TEL CO - VT	797	861	890	888	901
140058	LUDLOW TEL CO	5,696	5,771	5,758	5,398	5,355
140061	NORTHFIELD TEL CO	4,153	4,035	3,392	3,355	3,222
140062	PERKINSVILLE TEL CO	973	989	1,003	985	971
140064	SHOREHAM TEL CO INC.	3,707	3,777	3,783	3,760	3,735
140068	TOPSHAM TEL CO	1,523	1,564	1,647	1,650	1,661
140069	WAITSFIELD/FAYSTON	21,106	21,237	21,182	21,036	20,874
143331	NORTHLAND TEL. CO-VT	6,201	6,284	6,343	6,285	6,311
145115	VERIZON VERMONT	360,411	360,161	356,688	349,788	342,946
147332	VERMONT TEL. CO-VT	21,353	21,379	21,273	21,265	21,226
	VIRGIN ISLANDS TOTAL	68,283	68,817	69,375	69,691	69,425
643300	VITELCO-INNOVATIVE	68,283	68,817	69,375	69,691	69,425

Table 3.34
Number of ILEC Loops by Study Area

Study Area Code	Study Area Name	2000	2001	2002	2003	2004
	VIRGINIA TOTAL	4,842,764	4,760,632	4,638,502	4,468,986	4,290,319
190217	AMELIA TEL CORP	5,631	5,779	5,803	5,827	5,885
190219	BUGGS ISLAND COOP	4,061	4,171	4,167	4,305	4,209
190220	BURKE'S GARDEN TEL	153	153	153	155	159
190225	CITIZENS TEL COOP	7,248	7,375	7,436	7,425	7,463
190226	NTELOS, INC.	40,105	40,417	38,379	37,464	35,894
190233	VERIZON S-VA(CONTEL)	591,055	605,349	610,474	607,361	599,093
190236	NORTH RIVER TEL COOP	1,054	1,067	1,097	1,104	1,100
190237	HIGHLAND TEL COOP	1,392	1,405	1,431	1,421	1,430
190238	MGW TEL. CO. INC.	1,578	1,652	1,648	1,694	1,707
190239	NEW HOPE TEL COOP	1,020	982	1,002	1,002	995
190243	PEMBROKE TEL COOP	3,021	3,082	3,057	3,031	2,980
190244	PEOPLES MUTUAL TEL	8,136	8,128	7,905	7,812	7,737
190248	SCOTT COUNTY COOP	6,230	6,321	6,340	6,400	6,335
190249	ROANOKE & BOTETOURT	11,053	11,638	11,156	11,040	10,486
190250	SHENANDOAH TEL CO	24,482	25,037	25,237	25,501	25,248
190253	VIRGINIA TEL CO	2,554	2,714	2,718	2,615	2,295
190254	CENTEL OF VIRGINIA	301,444	300,742	300,923	293,478	282,075
190479	VERIZON SOUTH-VA	37,076	38,269	39,134	38,894	39,398
190567	UNITED INTER-MT-VA	111,835	110,800	110,188	105,283	99,550
193029	NEW CASTLE TEL. CO.	2,400	2,469	2,495	2,493	2,395
195040	VERIZON VIRGINIA INC	3,681,236	3,583,082	3,457,759	3,304,681	3,153,885
	WASHINGTON TOTAL	3,829,617	3,743,441	3,617,144	3,526,338	3,419,234
521402	M&L ENT. DBA SKYLINE	0	0	114	114	134
522400	UTC OF THE NW-WA	87,790	87,674	85,648	83,122	80,047
522404	ASOTIN TEL - WA	1,398	1,402	1,427	1,464	1,385
522408	CENTURYTEL-WASHINGTO	184,294	185,141	183,869	182,045	181,634
522410	CENTURYTEL-COWICHE	2,243	2,264	2,206	2,171	2,089
522412	ELLENSBURG TEL CO	27,780	27,135	26,733	24,295	23,448
522416	VERIZON N'WEST-WA	787,534	792,886	776,572	755,073	732,207
522417	HAT ISLAND TEL CO	107	113	115	108	94
522418	PEND OREILLE TEL.	2,367	2,356	2,146	2,132	2,144
522419	HOOD CANAL TEL CO	1,425	1,438	1,481	1,465	1,483
522423	INLAND TEL CO -WA	2,607	2,760	2,822	2,790	2,892
522426	KALAMA TEL CO	3,453	3,496	3,524	3,294	3,216
522427	LEWIS RIVER TEL CO	6,179	6,269	6,311	6,490	6,195
522430	MCDANIEL TEL CO	4,320	4,521	4,510	4,597	4,438
522431	MASHELL TELECOM INC	3,880	3,831	3,869	3,789	3,886
522437	PIONEER TEL CO	912	915	901	899	855
522442	ST JOHN TEL CO	668	635	642	631	638
522446	TENINO TELEPHONE CO	3,598	3,666	3,782	3,796	3,710
522447	TOLEDO TELEPHONE CO	2,034	2,287	2,242	2,245	2,317
522449	VERIZON N'WEST-WA	91,943	89,309	89,494	89,868	90,716
522451	WESTERN WAHKIAKUM	1,220	1,244	1,239	1,244	1,233
522452	WHIDBEY TEL CO.	13,334	14,281	14,346	14,284	13,362
522453	YCOM NETWORKS, INC.	12,869	13,055	12,995	12,329	12,480
525161	QWEST CORP-WA	2,587,662	2,496,763	2,390,156	2,328,093	2,248,631
	WEST VIRGINIA TOTAL	1,040,228	1,035,885	1,021,883	995,947	980,333
200256	ARMSTRONG OF WV	3,033	3,084	3,078	3,039	2,999
200257	SPRUCE KNOB SENECA	1,094	1,108	1,090	1,070	1,110
200258	WAR ACQ. DBA WAR TEL	1,576	1,599	1,636	1,586	1,530
200259	HARDY TELECOM	3,256	3,459	3,567	3,607	3,615
200267	ARMSTRONG TEL. CO.	4,652	4,633	4,685	4,755	4,649
200271	CITIZENS-FRONTIER-WV	25,221	25,889	26,810	25,632	26,930
200277	WEST SIDE TEL-WV	2,906	2,647	2,942	2,919	2,911
204338	CITIZENS-FRONTIER-WV	35,994	36,981	38,590	37,402	37,162
204339	CITIZENS-FRONTIER-WV	90,927	93,847	93,238	94,050	90,804
205050	VERIZON W VA INC.	871,569	862,638	846,247	821,887	808,623

Table 3.34
Number of ILEC Loops by Study Area

Study Area Code	Study Area Name	2000	2001	2002	2003	2004
	WISCONSIN TOTAL	3,508,057	3,525,422	3,362,215	3,225,816	3,089,638
330841	CENTURYTEL-MW-WI(CENCOM)	29,042	28,997	29,454	28,826	28,220
330842	AMERY TELCOM, INC.	7,147	7,373	7,486	7,482	7,504
330843	AMHERST TEL CO	5,436	5,604	5,499	5,501	5,325
330844	BADGER TELECOM, INC.	7,588	7,650	7,647	7,307	7,101
330846	BALDWIN TELECOM	4,805	4,940	4,945	4,959	4,841
330847	BELMONT TEL CO	924	920	931	934	919
330848	BERGEN TEL CO	212	222	229	221	216
330849	BLACK EARTH TEL CO	1,603	1,607	1,605	1,713	1,501
330850	BLOOMER TEL CO	3,641	3,842	3,673	3,584	3,528
330851	BONDUEL TEL CO	2,153	2,211	2,250	2,213	2,100
330855	BRUCE TEL CO, INC	1,838	1,851	1,846	1,849	1,856
330856	BURLINGTON B&W	4,294	4,261	4,450	4,290	3,943
330857	CENTURYTEL-MW-WI(CASCO)	1,351	1,375	1,386	1,404	1,387
330859	CENTRAL STATE TEL CO	11,324	11,450	11,492	11,036	10,567
330860	CHEQUAMEGON COM COOP	9,901	10,152	10,212	10,259	9,333
330861	CHIBARDUN TEL COOP	6,654	6,751	6,624	6,547	6,468
330863	CITIZENS TEL COOP-WI	2,270	2,337	2,374	2,305	2,288
330865	CLEAR LAKE TEL CO-WI	1,595	1,675	1,734	1,727	1,711
330866	COCHRANE COOP TEL CO	1,393	1,483	1,481	1,451	1,434
330868	COON VALLEY FARMERS	2,582	2,662	2,668	2,619	2,587
330870	RHINELNDER-FRONTIER	4,192	4,269	4,204	3,895	3,760
330872	CUBA CITY EXCHANGE	2,008	2,032	2,011	2,009	1,934
330875	DICKEYVILLE TEL CORP	1,421	1,444	1,475	1,305	1,259
330877	CENTURYTEL-FAIRWATER	1,392	1,378	1,360	1,336	1,269
330879	FARMERS INDEPENDENT	3,214	3,305	3,362	3,420	3,440
330880	FARMERS TEL CO - WI	7,185	7,265	7,287	7,360	6,663
330881	MID-PLAINS TEL CO	36,237	35,811	37,263	35,934	34,843
330884	CENTURYTEL-FORESTVIL	2,193	2,218	2,235	2,181	2,245
330886	VERIZON NORTH-WI	400,659	406,895	399,974	391,941	379,274
330889	HAGER TELECOM INC.	2,059	2,079	2,049	2,074	2,036
330891	RHINELNDER-FRONTIER	5,679	5,666	5,581	5,600	5,512
330892	HILLSBORO TEL CO	1,816	1,850	1,835	1,825	1,790
330895	CENTURYTEL-WISCONSIN	62,794	60,939	59,930	57,677	54,995
330896	LAKEFIELD TEL CO	1,894	1,960	1,836	1,800	1,768
330898	CENTURYTEL LARSEN	2,747	2,760	2,784	2,760	2,769
330899	LA VALLE TEL COOP	2,111	2,157	2,150	2,173	2,115
330900	LEMONWEIR VALLEY TEL	3,829	3,985	3,891	3,783	3,686
330902	LUCK TEL CO	2,505	2,562	2,569	2,550	2,520
330905	MANAWA TEL CO	2,630	2,677	2,745	2,633	2,643
330908	MARQUETTE-ADAMS COOP	4,260	4,305	4,284	4,261	4,223
330909	MIDWAY TEL CO	9,151	9,436	9,469	9,412	8,961
330910	MILLTOWN MUTUAL TEL	2,571	2,606	2,783	2,827	2,793
330912	FRONTIER-MONDOVI	2,894	2,777	2,777	2,725	2,688
330913	CENTURYTEL MONROE	12,225	12,213	12,088	11,911	11,984
330914	EASTCOAST TELECOM	6,859	7,055	6,848	6,719	6,578
330915	MOSINEE TEL CO	5,571	5,638	5,570	5,449	5,382
330916	MOUNT HOREB TEL CO	5,038	5,094	5,052	4,898	4,702
330917	MT VERNON TEL CO	11,984	12,941	13,474	13,759	13,469
330918	NELSON TEL COOP	4,333	4,315	4,290	4,299	4,214
330920	NIAGARA TEL CO	4,424	4,468	4,534	4,529	4,454
330922	CENTURYTEL-MW-WI/NW	88,589	88,313	88,196	86,296	83,831
330924	CENTURYTEL-MW-KENDAL	95,074	93,701	90,623	86,670	83,483
330925	BAYLAND TEL CO	2,263	2,423	2,524	2,465	2,450
330930	GRANTLAND TELECOM	4,490	4,524	4,498	4,422	4,086
330931	CENTURYTEL-SO WI	7,605	7,669	7,496	7,367	7,224
330934	CENTURYTEL-MW-WI(PLATTEVILLE)	10,082	9,916	9,624	9,546	9,330
330936	INDIANHEAD TEL CO	2,304	2,367	2,387	2,364	2,356
330937	PRICE COUNTY TEL CO	5,008	4,909	4,856	4,936	5,090
330938	NORTHEAST TEL CO	9,644	9,887	9,752	9,812	9,447
330940	RHINELANDER-FRONTIER	16,077	16,908	16,563	15,406	14,740
330941	RHINELANDER-FRONTIER	1,408	1,403	1,413	1,364	1,358

Table 3.34
Number of ILEC Loops by Study Area

Study Area Code	Study Area Name	2000	2001	2002	2003	2004
	WISCONSIN (CONT.)					
330942	RICHLAND-GRANT COOP	2,905	2,981	2,969	2,982	2,932
330943	RIVERSIDE TELECOM	3,914	4,005	3,964	3,968	3,778
330944	FRONTIER-ST.CROIX	10,410	10,083	10,199	10,461	9,424
330945	SCANDINAVIA TEL CO	3,088	3,097	3,173	3,169	2,822
330946	SHARON TEL CO	1,348	1,359	1,304	1,281	1,229
330949	SIREN TEL CO, INC	2,858	2,871	2,918	2,895	2,884
330950	CENTURYTEL-NW WI	18,890	19,147	19,577	19,670	20,304
330951	SOMERSET TEL CO	2,638	2,753	2,892	3,003	3,125
330952	SE TEL OF WISCONSIN	10,637	10,854	10,861	11,140	10,564
330953	SPRING VALLEY TEL CO	1,156	1,203	1,192	1,209	1,215
330954	STOCKBRIDGE & SHERWD	3,667	3,737	3,803	3,873	3,648
330955	STATE LONG DISTANCE	11,068	11,417	11,444	11,570	11,565
330956	CENTURYTEL-NORTH WI	13,706	13,745	14,012	13,932	14,563
330958	TENNEY TEL CO	1,233	1,242	1,230	1,263	1,205
330959	CENTURYTEL-MW-WI(THORP)	2,385	2,321	2,323	2,298	2,265
330960	TRI-COUNTY TEL COOP	4,217	4,669	4,683	4,614	4,533
330962	UNION TEL CO	5,111	5,099	5,062	4,999	4,929
330963	UTELCO, INC	19,263	19,254	17,692	17,480	16,104
330964	FRONTIER-WISCONSIN	28,306	27,449	27,481	27,120	26,718
330966	VERNON TEL COOP	7,184	7,333	7,742	7,891	7,793
330967	FRONTIER OF VIROQUA	4,324	4,316	4,305	4,259	4,046
330968	WAUNAKEE TEL CO	8,556	8,534	8,212	7,979	7,929
330970	CENTURYTEL-MW-WI	6,890	6,921	6,891	6,829	6,753
330971	W. WISCONSIN TELCOM	6,229	6,401	6,544	6,557	6,556
330973	WITTENBERG TEL CO	2,636	2,656	2,595	2,652	2,579
330974	WOOD COUNTY TEL CO	30,931	30,710	30,444	30,069	29,139
331155	TELEPHONE USA OF WI	65,144	62,112	60,265	58,325	55,012
331159	CENTURYTEL-CENTRL WI	78,493	70,019	69,419	67,937	67,253
335220	WISCONSIN BELL	2,186,698	2,207,651	2,057,391	1,946,471	1,848,578
	WYOMING TOTAL	310,376	312,629	304,912	295,944	289,052
511595	UTC OF THE WEST-WY	7,511	7,153	6,958	6,798	6,621
512251	RANGE TEL COOP - WY	18,954	19,302	19,245	19,400	19,097
512289	CHUGWATER TEL CO	298	307	289	267	250
512290	ALL WEST COMM.-WY	374	377	350	344	344
512291	DUBOIS TEL EXCHANGE	2,317	2,374	2,373	2,323	2,320
512295	SILVER STAR TEL-WY	2,738	2,898	2,978	3,079	3,176
512296	TRI COUNTY TEL ASSN	6,826	6,727	6,784	6,658	6,384
512297	UNION TELEPHONE CO	7,547	6,843	7,334	7,290	7,087
512299	CENTURYTEL OF WY.	5,107	5,388	5,368	5,547	5,758
515108	QWEST CORP-WY	258,704	261,260	253,233	244,238	238,015
	GRAND TOTAL	188,499,586	185,587,160	180,095,333	173,140,364	165,977,717

Source: National Exchange Carrier Association, *Universal Service Fund 2005 Submission of 2004 Study Results* (October 1, 2005)

Table 3.35
Unseparated ILEC NTS Revenue Requirement per Loop by Study Area ($)

Study Area Code	Study Area Name	2000	2001	2002	2003	2004
	ALABAMA TOTAL	264.35	290.69	309.07	331.01	347.27
250282	BLOUNTSVILLE TEL CO	498.85	592.65	605.38	721.92	595.55
250283	BRINDLEE MOUNTAIN	242.70	249.70	260.76	273.09	344.26
250284	BUTLER TEL CO	483.78	487.75	475.60	500.38	535.29
250285	CASTLEBERRY TEL CO	327.20	350.58	370.00	410.35	447.19
250286	NATIONAL OF ALABAMA	338.50	488.48	533.94	628.49	731.14
250290	FARMERS TELECOM COOP	384.05	407.51	428.02	460.99	492.03
250295	GRACEBA TOTAL COMM	325.10	517.47	561.36	591.50	626.99
250298	GULF TEL CO - AL	252.29	271.22	253.83	330.69	408.67
250299	HAYNEVILLE TEL CO	530.67	601.76	634.61	574.72	637.70
250300	HOPPER TELECOMM. CO.	996.01	1,090.88	1,091.19	1,057.33	1,192.39
250301	FRONTIER-LAMAR CNTY	315.63	338.01	361.42	399.73	442.81
250302	ALLTEL ALABAMA	429.88	450.33	440.28	442.44	448.34
250304	MILLRY TEL CO	504.90	484.64	485.92	485.46	480.38
250305	MON-CRE TEL COOP	469.99	791.61	897.54	919.80	924.46
250306	FRONTIER COMM.-AL	330.22	328.64	333.49	464.36	455.73
250307	MOUNDVILLE TEL CO	607.98	668.22	687.01	682.78	733.39
250308	NEW HOPE TEL COOP	299.42	547.99	582.38	679.69	653.00
250311	OAKMAN TEL CO (TDS)	345.36	373.83	400.36	446.77	475.03
250312	OTELCO TELEPHONE LLC	242.70	249.70	260.76	273.09	284.27
250314	PEOPLES TEL CO	492.92	493.70	511.70	539.46	589.22
250315	PINE BELT TEL CO	616.03	655.94	632.73	653.28	794.82
250316	RAGLAND TEL CO	637.28	816.97	1,078.37	990.54	1,079.46
250317	ROANOKE TEL CO	242.70	319.47	329.34	441.62	491.35
250318	FRONTIER COMM-SOUTH	389.14	444.86	387.38	380.54	450.18
250322	UNION SPRINGS TEL CO	316.30	338.42	362.06	402.45	440.86
255181	SO CENTRAL BELL-AL	235.30	265.80	285.31	299.46	313.00
259788	CENTURYTEL-AL-SOUTH	359.21	347.56	385.24	433.47	444.15
259789	CENTURYTEL-AL-NORTH	405.83	386.89	382.54	444.39	453.55
	ALASKA TOTAL	395.61	403.94	443.98	461.20	486.51
613000	ACS OF ANCHORAGE	222.15	204.77	260.60	273.24	295.41
613001	ARCTIC SLOPE TEL	746.43	720.31	752.30	865.09	921.43
613001A	ARCTIC SLOPE TEL	0.00	362.19	397.91	446.77	371.10
613002	BETTLES TEL CO INC	600.56	561.47	595.90	601.06	560.94
613003	BRISTOL BAY TEL COOP	535.52	637.76	711.62	758.69	748.93
613004	BUSH-TELL INC.	697.60	720.52	793.57	853.23	813.70
613005	CIRCLE UTILITIES	507.65	559.95	558.60	548.02	631.08
613006	COPPER VALLEY TEL	1,045.31	1,120.22	1,238.11	1,417.21	1,558.10
613007	CORDOVA TEL COOP	480.79	495.12	501.21	597.65	589.72
613008	ACS-FAIRBANKS, INC.	448.50	403.06	390.94	419.18	428.57
613010	ACS-N GLACIER STATE	620.74	620.36	644.05	676.96	686.81
613011	INTERIOR TEL CO INC	1,023.43	1,045.00	1,049.20	1,058.70	1,041.17
613011A	INTERIOR TEL CO INC	0.00	549.69	624.50	600.97	561.75
613012	ACS-AK JUNEAU	230.61	258.54	264.09	268.80	278.48
613013	KETCHIKAN PUBLIC UT	403.70	465.74	518.81	540.58	589.21
613015	MATANUSKA TEL ASSOC	601.07	609.91	654.30	654.77	682.41
613016	MUKLUK TEL CO INC	859.23	1,035.69	929.28	971.60	1,004.14
613016A	MUKLUK TEL CO INC	0.00	347.10	277.36	275.72	241.12
613017	ALASKA TEL CO	460.51	489.04	581.11	608.89	671.63
613017A	ALASKA TEL CO	169.24	359.01	372.59	328.18	346.60
613018	NUSHAGAK ELEC & TEL	618.86	613.75	633.55	760.04	754.02
613019	OTZ TEL COOPERATIVE	638.82	577.86	589.40	593.84	672.97
613020	ACS-N SITKA	548.89	497.49	526.60	520.41	524.55
613022	ACS-AK GREATLAND	268.91	235.24	269.08	284.78	314.39
613023	UNITED UTILITIES INC	626.44	610.02	590.73	591.38	549.52
613023A	UNITED UTILITIES INC	0.00	364.71	396.05	355.86	410.49
613025	YUKON TEL CO INC	628.63	673.27	682.59	592.78	687.25
613026	NORTH COUNTRY TEL CO	462.29	506.11	518.08	524.05	571.55
613028	SUMMIT TEL & TEL -AK	2,511.85	2,280.98	2,294.36	2,737.28	2,654.20

Table 3.35
Unseparated ILEC NTS Revenue Requirement per Loop by Study Area ($)

Study Area Code	Study Area Name	2000	2001	2002	2003	2004
	AMERICAN SAMOA TOTAL	269.78	297.50	440.36	444.57	411.50
673900	AMERICAN SAMOA	269.78	297.50	440.36	444.57	411.50
	ARIZONA TOTAL	310.80	328.23	334.18	359.25	368.79
452169	SAN CARLOS APACHE	1,510.90	1,307.99	1,360.12	1,071.96	1,069.06
452171	ARIZONA TELEPHONE CO	513.08	508.11	493.97	501.12	526.72
452172	CITZENS-FRNTR-RURAL	351.87	358.57	399.50	384.65	415.96
452173	TOHONO O'ODHAM UTIL.	477.64	540.54	678.96	706.42	918.09
452174	SOUTHWESTERN TEL CO	355.29	432.94	492.39	469.91	479.07
452175	CENTURYTEL SW-AZ	429.52	516.12	540.35	529.43	545.66
452176	VALLEY TEL COOP-AZ	607.85	737.15	965.75	1,172.74	1,285.18
452179	GILA RIVER TELECOM.	686.54	793.16	869.45	919.21	1,019.59
452191	ACCIPITER COMM.	5,286.95	5,254.76	5,705.49	5,105.60	5,926.93
452200	FORT MOJAVE TEL, INC	713.91	701.60	701.22	738.14	756.12
452226	MIDVALE-AZ	867.96	1,146.55	852.20	1,115.07	1,266.28
452302	VERIZON CALIF-AZ	475.45	410.23	454.45	448.16	642.60
453334	TABLE TOP TEL CO	553.37	665.39	675.17	738.52	776.01
454426	CITZENS-FRNTER-WH MT	531.07	582.64	611.61	531.37	606.29
454449	NAVAJO-AZ-FRONTIER	544.46	535.46	597.09	561.00	609.68
455101	QWEST CORP-AZ	300.53	316.92	318.17	345.77	350.29
457991	SADDLEBACK COMM CO	0.00	896.08	2,914.92	2,299.99	2,624.83
457991A	SADDLEBACK COMM CO	0.00	154.44	394.51	434.91	403.13
	ARKANSAS TOTAL	377.01	405.49	400.32	402.04	412.66
401142	CENTURYTEL NW-AR-RUS	363.85	404.86	437.22	471.53	474.43
401143	CENTURYTEL NW-AR-SIL	346.02	374.16	418.49	473.91	481.45
401144	CENTURYTEL-CENTRAL A	550.46	546.57	593.43	629.68	624.29
401144A	CENTURYTEL-CENTRAL A	200.63	357.25	324.22	277.28	276.59
401691	ALLTEL ARKANSAS INC	412.77	410.57	381.17	389.80	387.78
401692	ARKANSAS TEL CO	383.35	350.13	342.66	335.38	305.99
401697	CENTRAL ARKANSAS TEL	523.68	607.20	800.68	749.38	728.27
401698	CLEVELAND COUNTY TEL	459.90	541.91	496.40	525.87	532.01
401699	DECATUR TEL CO INC	302.21	348.23	361.03	373.03	384.94
401702	SOUTH ARKANSAS TEL	505.91	560.16	553.38	676.27	823.23
401704	LAVACA TEL CO-AR	285.06	299.15	313.72	362.44	408.84
401705	CENTURYTEL- ARKANSAS	871.96	804.15	823.09	812.84	840.97
401709	MADISON COUNTY TEL	436.71	466.44	446.89	440.02	473.92
401710	MAGAZINE TEL CO	365.48	389.06	416.93	462.48	498.28
401711	CENTURYTEL-MTN HOME	538.42	568.13	572.20	590.78	587.79
401712	MOUNTAIN VIEW TEL CO	332.53	356.57	379.02	422.46	451.74
401713	NORTH ARKANSAS TEL	693.52	738.63	748.76	821.18	788.70
401718	PRAIRIE GROVE TEL CO	276.34	540.85	543.90	578.44	607.01
401720	CENTURYTEL-REDFIELD	509.70	562.91	629.35	694.47	708.97
401721	RICE BELT TEL CO	413.81	539.40	492.89	621.93	644.86
401722	E RITTER TEL CO	345.23	373.62	401.56	452.91	493.41
401724	SW ARKANSAS TEL COOP	630.52	655.82	645.40	665.76	695.22
401726	TRI-COUNTY TEL CO-AR	564.48	709.05	717.24	774.98	794.27
401727	CENTURYTEL-SOUTH AR	893.32	869.68	863.19	878.87	905.80
401729	WALNUT HILL TEL CO	1,041.07	1,038.37	1,017.87	1,003.79	1,164.44
401733	YELCOT TEL CO INC	467.70	506.83	483.05	488.42	540.29
401734	ARKWEST COMM., INC.	476.49	512.22	532.93	583.98	631.79
403031	SCOTT COUNTY TEL CO	1,503.60	1,769.24	1,534.64	1,595.61	1,385.66
405211	SOUTHWESTERN BELL-AR	337.70	368.89	353.00	341.61	353.13
	CALIFORNIA TOTAL	171.07	187.22	188.10	184.41	187.49
542301	CALAVERAS TEL CO	594.43	662.00	735.00	737.82	835.86
542302	VERIZON CA(CONTEL)	258.91	263.98	267.23	277.97	267.23
542308	CITIZENS-FRONTIER CA	428.52	431.34	464.80	465.85	532.08
542311	CAL-ORE TELEPHONE CO	651.74	731.06	918.10	1,042.62	1,142.10
542313	DUCOR TELEPHONE CO	1,301.17	1,184.70	1,255.63	1,456.66	1,469.98
542315	GLOBAL VALLEY NETWKS	346.30	314.18	323.20	326.12	356.53
542318	FORESTHILL TEL CO.	478.41	544.37	575.47	494.47	564.07

Table 3.35
Unseparated ILEC NTS Revenue Requirement per Loop by Study Area ($)

Study Area Code	Study Area Name	2000	2001	2002	2003	2004
	CALIFORNIA (CONT.)					
542319	VERIZON-CA (GTE)	198.87	220.58	188.11	227.13	218.49
542321	HAPPY VALLEY TEL CO	755.19	672.68	629.30	561.49	540.60
542322	HORNITOS TEL CO	782.81	724.92	665.72	691.95	686.51
542323	WINTERHAVEN TEL. CO.	554.35	558.45	562.14	575.12	651.88
542324	KERMAN TELEPHONE CO	400.80	496.24	635.58	799.28	869.46
542332	THE PONDEROSA TEL CO	978.15	986.82	1,106.74	1,118.03	1,171.15
542334	SUREWEST TEL.	350.24	356.19	362.39	376.93	382.34
542338	SIERRA TELEPHONE CO	531.80	653.26	704.65	709.95	733.53
542339	THE SISKIYOU TEL CO	804.84	858.35	935.40	887.80	836.48
542343	VOLCANO TEL CO	412.18	533.12	703.79	753.09	750.23
542344	VERIZON W-COAST-CA	305.86	264.23	273.68	277.09	366.27
542346	PINNACLES TEL CO	1,443.77	1,535.30	1,934.09	1,874.82	2,236.33
543402	CITIZENS-FRNTIER-GST	481.50	446.27	456.54	482.19	501.82
544342	CITZENS-FRNTR-TUOLUM	646.19	604.49	574.48	550.94	545.69
545170	PACIFIC BELL	157.64	172.28	179.92	164.95	170.10
	COLORADO TOTAL	328.13	340.83	349.64	358.32	353.91
461835	SUNFLOWER TEL - CO	841.92	1,216.00	1,529.74	1,149.77	1,064.63
462178	AGATE MUTUAL TEL CO	892.05	1,175.72	1,446.43	1,552.72	2,081.31
462181	BIJOU TEL COOP ASSOC	561.68	759.49	818.54	829.38	816.78
462182	BLANCA TEL CO	703.36	695.23	1,112.55	1,142.27	1,137.07
462184	DELTA COUNTY TEL CO	439.06	443.68	431.03	435.18	441.77
462185	CENTURYTEL OF EAGLE	615.20	621.46	645.39	634.22	647.72
462186	EASTERN SLOPE RURAL	408.72	522.61	624.05	652.26	742.58
462187	THE EL PASO CNTY TEL	362.04	412.42	393.00	388.93	404.91
462188	FARMERS TEL CO - CO	1,051.40	1,113.50	1,133.72	1,319.97	1,350.75
462190	HAXTUN TEL CO	750.92	826.11	881.29	805.53	817.27
462192	BIG SANDY TELECOM	619.77	672.14	698.27	676.14	694.85
462193	NUCLA-NATURITA TEL	528.12	491.00	503.27	487.06	539.94
462194	NUNN TEL CO	923.93	1,048.79	1,067.71	1,161.96	1,342.49
462195	SOUTH PARK TEL. CO.	4,438.59	3,430.68	3,871.02	3,616.32	3,322.26
462196	PEETZ COOP TEL CO	635.34	712.38	687.28	700.47	647.96
462197	PHILLIPS COUNTY TEL	394.60	471.56	508.99	590.80	646.13
462198	PINE DRIVE TEL CO	331.74	355.04	378.66	421.84	451.05
462199	PLAINS COOP TEL ASSN	830.89	957.44	1,053.74	1,210.69	1,227.66
462201	RICO TEL CO	590.69	586.47	418.03	274.53	283.65
462202	ROGGEN TEL COOP CO	975.90	996.87	1,030.00	1,099.98	1,001.45
462203	RYE TELEPHONE CO	855.25	1,119.36	1,078.95	1,386.85	1,449.89
462204	COLUMBINE ACQ CORP	897.81	976.80	970.23	914.31	939.76
462206	STONEHAM COOP TEL CO	496.59	547.15	548.54	542.50	599.89
462207	STRASBURG TEL CO	511.51	521.34	545.57	534.82	555.01
462208	CENTURYTEL-COLORADO	573.31	626.39	690.03	684.40	670.79
462209	WIGGINS TEL ASSOC	467.86	485.71	544.99	554.33	496.44
462210	WILLARD TEL CO	499.14	551.75	551.89	544.74	602.77
465102	QWEST CORP-CO	315.53	326.85	333.70	342.24	336.27
	CONNECTICUT TOTAL	232.43	249.15	272.33	270.12	266.00
132454	THE WOODBURY TEL CO	242.70	249.70	260.76	273.09	260.35
135200	SOUTHERN NEW ENGLAND	232.33	249.14	272.46	270.08	266.07
	DELAWARE TOTAL	214.73	223.82	228.25	265.31	273.32
565010	VERIZON DELAWARE INC	214.73	223.82	228.25	265.31	273.32
	DISTRICT OF COLUMBIA TOTAL	94.58	94.88	96.37	115.65	111.35
575020	VERIZON WA, DC INC.	94.58	94.88	96.37	115.65	111.35
	FLORIDA TOTAL	267.69	284.12	278.85	298.94	322.13
210291	GTC, INC.	415.40	414.87	456.98	485.78	550.57
210318	FRONTIER COMM-SOUTH	405.05	329.37	368.19	378.43	486.68
210328	VERIZON FLORIDA	307.93	305.59	296.26	320.00	355.46
210329	GTC, INC.	308.85	321.77	358.41	378.57	437.99

Table 3.35
Unseparated ILEC NTS Revenue Requirement per Loop by Study Area ($)

Study Area Code	Study Area Name	2000	2001	2002	2003	2004
	FLORIDA (CONT.)					
210330	SMART CITY TEL LLC	603.89	668.90	646.35	674.58	666.38
210331	ITS TELECOMM. SYS.	563.53	546.77	525.25	534.81	542.16
210335	NORTHEAST FLORIDA	447.54	455.05	508.76	499.99	537.90
210336	ALLTEL FLORIDA INC.	320.23	319.43	306.21	299.78	318.07
210338	QUINCY TEL CO-FL DIV	386.65	429.47	409.93	444.01	421.31
210339	GTC, INC.	400.00	451.12	463.00	526.17	546.51
210341	SPRINT-FLORIDA, INC.	239.24	255.15	244.45	260.29	275.42
215191	SOUTHERN BELL-FL	259.53	282.23	280.40	300.71	322.07
	GEORGIA TOTAL	308.10	337.01	350.77	360.68	389.60
220324	VALLEY TEL CO, LLC	242.70	249.70	260.76	273.09	332.87
220338	QUINCY TEL CO-GA DIV	502.72	549.33	505.06	456.65	506.52
220344	ALMA TEL CO	505.31	488.18	455.47	546.87	419.86
220346	BLUE RIDGE TEL CO	412.61	443.97	482.26	510.28	508.95
220347	BRANTLEY TEL CO	525.44	556.02	533.93	576.26	597.89
220348	BULLOCH COUNTY RURAL	385.68	418.70	442.03	442.65	464.16
220351	CAMDEN TEL & TEL CO	239.53	264.26	302.54	327.45	370.30
220354	CHICKAMAUGA TEL CORP	343.64	318.76	320.81	315.37	336.28
220355	CITIZENS TEL CO - GA	513.09	511.48	525.89	513.15	500.04
220356	COASTAL UTILITIES	347.35	388.16	427.81	414.44	460.87
220357	ALLTEL GEORGIA INC.	446.72	441.94	437.67	445.46	452.07
220358	DARIEN TEL CO	505.70	547.10	590.55	686.21	758.76
220360	ELLIJAY TEL CO	571.54	624.94	617.02	630.20	647.35
220362	FRONTIER-FAIRMOUNT	757.88	755.86	635.01	633.29	751.98
220364	GEORGIA TEL CORP	279.85	293.44	311.47	333.73	411.94
220365	GLENWOOD TEL CO	328.59	519.09	481.73	558.77	603.60
220368	HART TEL CO	369.67	418.45	370.30	405.84	433.35
220369	COMSOUTH TELECOMM	446.95	489.69	512.20	529.10	635.64
220371	INTERSTATE TEL CO	231.84	188.97	174.66	202.56	167.78
220375	NELSON-BALL GROUND	242.70	249.70	260.76	273.09	376.94
220376	PEMBROKE TEL CO	584.73	608.28	602.02	691.01	641.95
220377	PINELAND TEL COOP	475.86	480.51	465.68	486.49	504.28
220378	PLANTERS RURAL COOP	481.24	500.39	526.93	542.93	712.71
220379	PLANT TEL. CO.	520.70	534.08	524.69	538.74	547.51
220380	PROGRESSIVE RURAL	331.11	354.40	377.89	421.41	451.18
220381	PUBLIC SERVICE TEL	780.37	847.66	932.97	970.11	1,022.66
220382	RINGGOLD TEL CO	417.82	413.14	448.41	474.90	477.82
220386	STANDARD TEL CO	536.30	545.26	482.56	489.76	447.73
220387	FRONTIER GEORGIA LLC	242.70	249.70	260.76	273.09	260.35
220389	TRENTON TEL CO	256.91	262.48	277.46	294.24	389.17
220392	WAVERLY HALL, LLC	483.23	563.79	574.39	627.10	653.10
220394	WILKES TEL & ELC CO	370.91	391.33	380.35	389.77	392.77
220395	ACCUCOMM TELECOMM.	296.42	313.41	332.57	361.55	426.07
223036	GEORGIA ALLTEL TELCO	381.64	369.48	358.17	363.43	363.16
223037	ALLTEL GEORGIA COMM.	372.02	365.31	349.83	358.10	364.09
225192	SOUTHERN BELL-GA	289.24	322.74	340.74	349.66	382.82
	GUAM TOTAL	284.80	334.75	330.37	453.53	458.67
663800	GTA TELECOM, LLC	284.80	334.75	330.37	453.54	458.67
	HAWAII TOTAL	223.94	248.95	255.86	272.08	300.88
623021	SANDWICH ISLES COMM.	2,317.02	4,226.60	4,954.42	7,925.63	11,405.14
623100	HAWAIIAN TELCOM, INC	222.40	244.20	249.29	259.52	279.28
	IDAHO TOTAL	296.64	306.72	320.32	334.40	318.76
472213	ALBION TEL CO-ATC	573.10	617.24	696.96	800.06	790.94
472215	CAMBRIDGE TEL CO	509.85	518.29	578.69	629.64	639.11
472218	CUSTER TEL COOP	623.51	718.49	876.72	1,227.77	1,468.90
472220	FILER MUTUAL TEL -ID	251.01	348.40	389.86	521.80	571.44
472221	FARMERS MUTUAL TEL	286.32	189.95	244.20	239.90	245.30
472222	FREMONT TELCOM	717.64	788.47	858.83	889.16	920.95

Table 3.35
Unseparated ILEC NTS Revenue Requirement per Loop by Study Area ($)

Study Area Code	Study Area Name	2000	2001	2002	2003	2004
	IDAHO (CONT.)					
472223	CENTURY-GEM STATE-ID	870.80	838.55	900.62	788.84	876.57
472225	CENTURYTEL OF IDAHO	841.81	807.80	845.64	817.38	769.31
472226	MIDVALE TEL EXCH INC	710.51	912.98	1,135.14	1,206.20	1,191.80
472227	MUD LAKE TEL COOP	431.44	459.88	479.08	497.15	543.00
472230	POTLATCH TEL CO INC	437.27	412.52	390.96	446.59	527.13
472231	PROJECT MUTUAL TEL	396.17	404.71	559.62	505.64	526.82
472232	DIRECT COMM-ROCKLAND	665.18	744.49	877.51	961.73	1,153.29
472233	RURAL TEL CO - ID	894.25	1,136.03	1,217.75	1,482.84	1,592.12
472295	SILVER STAR TEL- ID	824.78	1,060.07	1,175.63	1,271.43	1,270.96
472416	VERIZON N'WEST-ID	351.29	360.35	365.02	399.14	386.07
472423	INLAND TEL-ID	1,177.50	1,213.62	1,219.85	1,092.85	1,124.81
474427	CITIZENS-FRONTIER-ID	590.79	588.51	599.49	577.35	599.68
475103	QWEST CORP-ID	243.51	252.42	262.21	266.57	243.43
475162	QWEST CORP-IDAHO	302.55	281.53	281.92	315.93	285.41
	ILLINOIS TOTAL	189.87	193.10	199.01	206.71	211.43
340976	ADAMS TEL COOP	415.60	454.74	468.56	495.77	542.11
340978	ALHAMBRA-GRANTFORK	375.03	377.09	373.57	469.12	519.55
340983	CAMBRIDGE TEL CO -IL	328.21	353.27	378.00	425.27	454.21
340984	CASS TEL CO	448.51	541.80	523.16	588.10	611.06
340990	CLARKSVILLE MUTUAL	449.81	491.01	497.13	511.98	497.61
340993	CROSSVILLE TEL CO	343.33	370.00	395.27	444.66	475.03
340998	FRONTIER-DEPUE	335.45	361.65	387.24	439.13	462.41
341003	EGYPTIAN COOP ASSN	515.51	569.07	547.09	699.53	696.38
341004	EL PASO TEL CO	364.59	387.33	358.57	371.30	367.68
341009	C-R TEL CO	855.73	906.64	784.88	678.21	689.75
341011	FRONTIER OF LAKESIDE	321.42	324.22	356.08	286.65	300.40
341012	FLAT ROCK TEL CO-OP	266.38	475.67	431.30	466.55	480.59
341015	VERIZON NORTH-IL	235.76	224.75	229.45	267.16	267.34
341016	GENESEO TEL CO	242.70	249.70	260.76	273.09	345.93
341017	GLASFORD TEL CO	304.99	322.40	341.27	385.42	435.05
341020	GRAFTON TEL CO	652.19	695.51	805.39	715.65	651.57
341021	GRANDVIEW MUTUAL TEL	486.10	529.75	541.56	539.40	594.80
341023	GRIDLEY TEL CO	315.89	268.83	223.64	257.43	374.90
341024	HAMILTON COUNTY TEL	409.28	444.71	462.60	491.80	535.91
341025	SHAWNEE TELEPHONE CO	409.22	448.95	447.67	480.11	489.03
341026	HARRISONVILLE TEL CO	457.35	467.01	436.99	453.75	486.53
341029	HENRY COUNTY TEL CO	337.22	364.15	389.59	436.59	459.16
341032	HOME TEL CO-ST JACOB	1,462.87	1,380.51	1,540.18	1,647.15	1,852.09
341036	VERIZON N-IL(CONTEL)	257.48	186.74	194.03	225.31	229.00
341037	IL CONSOLIDATED TEL	313.44	313.07	396.80	408.92	467.71
341038	FRONTIER OF ILLINOIS	340.91	335.06	280.37	201.36	225.88
341041	KINSMAN MUTUAL TEL	487.24	538.28	539.88	540.09	598.56
341043	LA HARPE TEL CO	874.61	919.28	918.88	864.42	1,032.57
341045	LEAF RIVER TEL CO	828.25	945.89	920.83	1,047.72	1,165.95
341046	LEONORE MUTUAL TEL	473.34	519.90	522.00	528.19	580.85
341047	MCDONOUGH TEL COOP	529.37	582.50	700.48	824.30	910.59
341048	MCNABB TEL CO	414.85	405.39	401.06	366.56	407.39
341049	MADISON TEL CO	1,186.53	1,379.79	1,472.13	1,582.43	1,298.37
341049A	MADISON TEL CO	0.00	191.38	380.31	534.29	510.37
341050	MARSEILLES TEL CO	242.70	249.70	260.76	273.09	349.37
341053	METAMORA TEL CO	267.33	280.02	297.21	319.86	400.36
341054	MID CENTURY TEL COOP	410.83	450.55	466.31	493.35	537.46
341055	FRONTIER-MIDLAND	443.44	453.57	346.39	300.98	330.05
341057	GALLATIN RIVER COMM.	238.88	198.09	216.80	221.90	226.05
341058	MONTROSE MUTUAL TEL	347.92	387.87	405.90	352.55	362.23
341060	MOULTRIE INDEPENDENT	302.97	283.27	244.65	337.84	421.46
341061	FRONTIER-MT. PULASKI	366.41	361.34	346.78	137.31	179.89
341062	NEW WINDSOR TEL CO	346.11	371.97	398.39	448.87	475.92
341065	ODIN TEL EXCH INC	686.64	722.42	698.70	597.04	599.70
341065A	ODIN TEL EXCH INC	0.00	257.78	387.64	394.73	368.96

Table 3.35
Unseparated ILEC NTS Revenue Requirement per Loop by Study Area ($)

Study Area Code	Study Area Name	2000	2001	2002	2003	2004
	ILLINOIS (CONT.)					
341066	ONEIDA TEL EXCHANGE	247.40	363.46	393.68	338.05	374.94
341067	FRONTIER-ORION	253.07	136.65	173.21	126.55	164.47
341073	FRONTIER-PRAIRIE	249.73	296.33	345.36	275.73	288.31
341075	REYNOLDS TEL CO, INC	348.61	376.42	406.03	456.79	493.41
341079	FRONTIER-SCHUYLER	368.49	356.39	369.80	314.86	329.63
341086	TONICA TEL CO	357.11	385.29	407.71	457.14	491.86
341087	VIOLA HOME TEL CO	334.62	360.04	385.03	433.60	458.64
341088	WABASH TEL COOP, INC	314.89	389.86	409.62	543.65	710.17
341091	WOODHULL COMMUNITY	430.01	451.94	418.43	450.87	459.81
341092	STELLE TEL CO	489.50	540.25	542.39	539.22	595.02
341093	YATES CITY TEL CO	606.95	584.75	595.92	633.92	665.24
341183	CITIZENS-FRONTIER-IL	72.64	339.04	317.00	299.80	314.23
343035	VERIZON S-IL(ALLTEL)	255.23	219.14	232.28	256.01	274.34
345070	ILLINOIS BELL TEL CO	179.57	181.56	187.04	191.12	194.58
	INDIANA TOTAL	223.82	217.87	232.25	244.96	248.53
320742	BLOOMINGDALE HOME	762.81	887.94	935.73	857.66	851.16
320744	CAMDEN TEL CO - IN	344.36	370.14	395.69	449.23	484.77
320747	CENTURYTEL-CENTR IN	589.27	568.41	590.23	639.13	626.42
320750	FRONTIER OF INDIANA	242.70	249.70	260.76	273.09	388.52
320751	CITIZENS TEL CORP	310.53	330.49	350.27	389.90	436.91
320753	CLAY CTY DBA CCRTC	302.29	366.95	321.54	351.84	379.30
320756	CRAIGVILLE TEL CO	311.54	329.94	346.67	381.47	442.68
320759	DAVIESS-MARTIN/RTC	443.04	465.30	485.54	509.10	642.69
320771	GEETINGSVILLE TEL CO	338.90	366.47	391.81	440.89	460.24
320772	VERIZON N-IN	240.06	239.82	263.89	305.16	311.25
320775	HANCOCK TELECOM	428.92	437.07	488.74	509.69	564.35
320776	COMM CORP OF INDIANA	465.76	482.28	479.62	508.37	548.19
320777	HOME CO OF PITTSBORO	242.70	249.70	260.76	273.09	367.28
320778	HOME TEL CO INC	252.90	256.93	275.50	295.73	393.55
320779	VERIZON N-IN(CONTEL)	263.15	260.39	254.55	287.28	296.81
320783	LIGONIER TEL CO	415.58	448.22	550.05	619.19	610.36
320788	MERCHANTS & FARMERS	384.28	358.87	332.64	304.78	390.26
320790	MONON TEL CO	272.79	282.90	307.90	347.77	419.26
320792	MULBERRY COOP TEL CO	242.70	249.70	260.76	273.09	364.28
320796	NEW LISBON TEL CO	331.74	356.27	381.43	428.43	438.52
320797	NEW PARIS TEL INC	405.88	440.95	469.13	468.70	463.21
320800	NORTHWESTERN INDIANA	342.66	368.51	369.34	364.96	393.35
320801	CENTURYTEL OF ODON	596.43	610.46	688.64	748.94	761.09
320807	PERRY-SPENCER RURAL	474.06	476.08	493.17	535.42	623.22
320809	COMM CORP OF S. IN	341.58	368.68	394.93	448.08	477.69
320813	PULASKI-WHITE RURAL	324.60	346.63	493.03	617.90	602.92
320815	ROCHESTER TEL CO	242.70	330.79	354.84	366.74	442.39
320816	S & W TEL CO	365.05	386.27	411.90	459.55	511.56
320818	SMITHVILLE TEL CO	242.70	249.70	260.76	273.09	391.12
320819	SE INDIANA RURAL	356.26	412.83	505.33	533.40	689.34
320825	SUNMAN TELECOMM CORP	506.67	496.03	581.10	604.82	592.91
320826	SWAYZEE TEL CO	318.39	341.00	361.56	402.98	443.03
320827	SWEETSER RURAL TEL	277.64	290.75	304.16	334.87	410.03
320828	FRONTIER-THORNTOWN	165.10	153.99	172.52	184.21	207.13
320829	TIPTON TEL CO	242.70	249.70	260.76	273.09	329.90
320830	TRI-COUNTY TEL CO	321.30	342.98	365.42	409.29	454.30
320832	UTC OF INDIANA	212.54	207.29	211.84	220.68	187.69
320834	WASHINGTON CTY RURAL	242.70	249.70	260.76	273.09	348.39
320837	WEST POINT TEL CO	338.59	362.95	386.34	433.87	457.29
320839	YEOMAN TEL CO, INC	312.67	334.14	357.06	396.57	442.03
323034	VERIZON N-IN(ALLTEL)	313.13	300.89	309.22	356.25	234.15
325080	INDIANA BELL TEL CO	207.59	197.74	211.13	211.75	214.45
	IOWA TOTAL	218.95	222.43	222.68	241.21	249.21
351096	HEARTLND-HICKORYTECH	245.87	263.64	263.11	260.90	253.50

Table 3.35
Unseparated ILEC NTS Revenue Requirement per Loop by Study Area ($)

Study Area Code	Study Area Name	2000	2001	2002	2003	2004
	IOWA (CONT.)					
351097	ANDREW TEL CO INC	411.26	449.64	462.20	489.90	534.14
351098	ARCADIA TEL CO	420.05	449.31	473.65	497.49	543.66
351101	ATKINS TEL CO, INC	341.11	367.40	386.55	432.73	454.04
351105	AYRSHIRE FARMERS MUT	363.36	389.17	454.77	408.73	876.32
351106	ALPINE COMM.	383.17	396.50	415.83	426.70	457.55
351107	BALDWIN-NASHVILLE	419.20	457.19	473.65	494.90	541.22
351108	BARNES CITY COOP	464.56	507.42	515.01	524.22	575.32
351110	BERNARD TEL CO INC	696.86	725.18	803.49	890.72	895.95
351112	BREDA TEL COOP	396.05	438.26	463.78	491.80	534.80
351113	BROOKLYN MUTUAL TEL	291.34	307.25	325.28	356.20	421.95
351114	THE BURT TEL CO	380.36	418.45	440.40	478.18	519.75
351115	BUTLER-BREMER MUTUAL	337.33	363.54	388.89	436.68	459.11
351118	CASCADE COMM. CO.	330.53	355.16	380.14	420.09	452.91
351119	CASEY MUTUAL TEL CO	378.66	408.93	437.89	473.18	509.57
351121	CENTER JUNCTION TEL	477.03	524.82	528.14	530.43	584.17
351125	CENTRAL SCOTT TEL CO	269.36	280.40	297.10	321.97	408.77
351126	CENTURYTEL-CHESTER	487.38	537.30	539.88	537.84	594.14
351127	FRONTIER IOWA	203.21	223.42	199.27	197.70	251.25
351129	CITIZENS MUTUAL TEL	417.16	511.41	532.47	543.42	678.17
351130	CLARENCE TEL CO	331.43	356.21	381.49	427.72	456.21
351132	CLEAR LAKE INDEPEND	242.70	473.42	491.25	539.41	628.67
351133	C-M-L TEL COOP ASSN	454.35	497.33	505.30	519.05	570.67
351134	COLO TEL CO	339.52	365.54	390.29	670.43	609.13
351136	COON CREEK TEL CO	342.71	369.93	397.90	449.14	483.22
351137	COON VALLEY COOP TEL	416.08	453.25	471.14	498.70	546.76
351139	COOPERATIVE TEL CO	403.61	437.49	455.00	487.83	529.71
351141	CORN BELT TEL CO	332.51	357.63	384.82	433.25	458.55
351146	CUMBERLAND TEL CO	395.10	433.55	458.01	488.87	536.13
351147	DANVILLE MUTUAL TEL	320.40	341.56	367.65	412.54	449.27
351149	FARMERS MUTUAL COOP	431.67	472.29	486.51	506.11	553.84
351150	DIXON TEL CO	342.04	368.64	396.17	446.68	473.26
351152	DUMONT TEL CO	338.15	363.75	388.97	442.29	458.50
351153	DUNKERTON TEL COOP	338.23	364.56	389.94	437.64	458.68
351156	EAST BUCHANAN COOP	363.26	616.14	733.33	829.38	860.10
351157	ELLSWORTH COOP ASSN	409.28	447.67	465.41	493.01	537.46
351158	MINBURN TELECOMM.	409.31	399.30	446.22	457.83	455.27
351160	FARMERS & BUSINESSME	347.55	375.93	402.37	443.96	479.02
351162	FARMERS COOP TEL CO	339.75	365.27	390.94	437.82	461.67
351166	FARMERS & MERCHANTS	331.84	359.36	385.37	432.64	457.59
351167	ITS-IOWA TELECOM-NO	228.05	226.09	227.15	222.72	223.21
351168	FARMERS MUTUAL COOP	434.27	477.50	492.22	509.22	559.82
351169	FARMERS MUTUAL COOP	361.93	391.20	425.03	472.49	546.98
351170	ITS-IOWA TELECOM-SYS	166.50	169.74	171.54	170.17	179.58
351171	FARMERS MUTUAL JESUP	270.01	279.93	296.69	321.00	403.00
351172	FARMERS MUTUAL TEL	346.41	373.04	400.93	451.33	483.44
351173	FARMERS MUTUAL COOP	345.03	371.74	398.35	447.91	473.26
351174	FARMERS MUTUAL TEL	400.20	436.07	452.05	483.35	526.39
351175	FARMERS TEL CO - BAT	399.92	434.54	444.87	479.21	521.96
351176	FARMERS TEL CO-ESSEX	338.43	365.61	391.19	440.63	460.93
351177	FARMERS TEL CO -RICE	391.70	423.78	448.09	481.45	521.74
351178	ITS - IOWA TELECOM	258.44	262.50	255.03	260.38	260.60
351179	FENTON CO-OP TEL CO	409.56	450.30	470.02	495.25	541.45
351187	PARTNER COMM. COOP.	340.26	365.05	393.58	442.20	472.60
351188	GOLDFIELD TEL CO	346.94	376.18	404.91	455.07	489.64
351189	RIVER VALLEY TELECOM	360.37	394.15	424.47	470.59	507.80
351191	GRAND MOUND COOP TEL	345.91	372.65	399.91	450.81	461.15
351195	GRISWOLD CO-OP TEL	358.67	389.15	409.25	458.69	496.06
351199	HAWKEYE TEL CO	373.27	406.30	427.83	469.55	510.01
351202	HOSPERS TEL EXCH INC	340.13	365.11	389.25	437.64	460.28
351203	HUBBARD COOP ASSN	331.38	357.32	382.53	428.43	454.99
351205	HUXLEY COMM. COOP.	327.33	350.83	376.41	423.34	453.13

Table 3.35
Unseparated ILEC NTS Revenue Requirement per Loop by Study Area ($)

Study Area Code	Study Area Name	2000	2001	2002	2003	2004
	IOWA (CONT.)					
351206	IAMO TEL CO - IA	451.80	498.07	505.37	517.84	569.78
351209	INTERSTATE 35 TEL CO	394.44	427.97	436.96	474.04	513.33
351212	JEFFERSON TEL CO -IA	242.70	249.70	260.76	273.09	354.16
351213	JORDAN SOLDIERVALLEY	396.52	451.28	466.39	493.35	539.23
351213A	JORDAN SOLDIERVALLEY	0.00	476.89	488.46	507.15	555.17
351214	KALONA COOP TEL CO	353.06	458.42	442.31	500.41	507.56
351217	KEYSTONE FRMS COOP	415.14	456.75	472.63	498.87	544.77
351220	LA PORTE CITY TEL CO	325.55	349.78	373.67	417.89	450.31
351222	LA MOTTE TEL CO	342.56	368.76	394.23	439.22	461.63
351223	LAUREL TEL CO, INC	414.95	454.24	476.45	499.39	546.32
351225	LEHIGH VALLEY COOP	370.58	399.90	427.48	468.17	506.91
351228	LONE ROCK CO-OP TEL	425.44	468.02	485.39	506.80	554.73
351229	LOST NATION-ELWOOD	521.29	654.94	711.61	657.47	804.42
351230	NORTHEAST IOWA TEL	343.00	370.02	396.33	438.26	460.11
351232	LYNNVILLE TEL. CO.	410.13	446.36	436.21	445.80	458.03
351235	FARMERS MUTUAL COOP	346.11	373.83	399.70	450.89	480.79
351237	MARNE & ELK HORN TEL	404.53	442.17	459.54	489.73	509.57
351238	MARTELLE COOP ASSN	417.50	457.19	472.54	500.94	548.97
351239	MASSENA TEL CO	416.93	455.06	471.56	496.46	543.44
351241	MECHANICSVILLE TEL	331.63	355.34	380.66	427.64	455.73
351242	MILES COOP TEL ASSN	338.23	364.62	389.32	438.26	460.59
351243	MILLER TEL CO - IA	487.52	538.61	541.56	539.05	595.69
351245	MINBURN TEL CO	379.51	413.20	437.33	475.42	516.65
351246	MINERVA VALLEY TEL	396.09	427.31	445.71	481.80	522.41
351247	MODERN COOP TEL CO	447.12	488.87	499.57	515.60	563.58
351248	MONTEZUMA MUTUAL TEL	315.43	336.15	360.48	399.11	442.90
351250	MUTUAL TEL CO	340.86	368.51	396.03	446.07	472.60
351251	MEDIAPOLIS TEL CO	338.92	365.28	391.76	440.80	461.37
351252	MUTUAL TEL CO	242.70	249.70	260.76	273.09	322.86
351257	NORTH ENGLISH COOP	331.32	355.16	379.21	424.83	453.52
351259	NORTHERN IOWA TEL CO	401.87	437.54	461.92	491.28	536.80
351260	NORTHWEST IOWA TEL	242.70	249.70	260.76	273.09	399.19
351261	NORTHWEST TEL COOP	414.88	448.41	465.27	495.25	540.78
351262	COMM 1 NETWORK	342.97	371.73	398.80	447.38	460.02
351262A	COMM 1 NETWORK	0.00	0.00	453.26	488.35	532.59
351263	OGDEN TEL CO - IA	272.74	288.58	305.89	334.34	419.05
351264	OLIN TEL CO, INC	393.97	429.45	453.26	486.11	532.37
351265	ONSLOW COOP TEL ASSN	445.28	490.02	498.52	513.87	566.68
351266	ORAN MUTUAL TEL CO	432.81	470.98	489.30	508.70	555.61
351269	PALO COOP TEL ASSN	368.45	394.15	420.56	466.45	522.63
351270	PALMER MUTUAL TEL CO	420.90	465.73	480.36	502.32	552.52
351271	PANORA COMM COOP	271.81	279.25	293.78	326.80	401.01
351273	PEOPLES TEL CO - IA	331.22	356.58	383.71	430.80	456.55
351274	CENTURYTEL-POSTVILLE	286.81	300.27	314.20	343.56	413.32
351275	PRAIRIEBURG TEL CO	452.65	497.57	505.51	516.80	568.46
351276	PRESTON TEL CO	345.83	373.39	399.36	445.80	480.34
351277	RADCLIFFE TEL CO	357.11	390.54	420.00	464.21	503.59
351278	READLYN TEL CO	332.77	356.83	381.22	411.31	447.71
351280	RINGSTED TEL CO	384.61	428.95	454.09	487.49	529.49
351282	ROCKWELL COOP ASSN	419.62	459.00	476.17	498.87	544.10
351283	ROYAL TEL CO	383.20	417.46	433.70	473.69	516.87
351284	RUTHVEN TEL EXCHANGE	332.46	358.19	383.85	431.94	455.90
351285	SAC COUNTY MUTUAL	350.59	379.05	409.25	458.69	495.18
351291	SCHALLER TEL CO	388.79	422.06	445.57	479.56	518.64
351292	SEARSBORO TEL CO	467.25	463.38	471.84	512.49	576.87
351293	SHARON TEL CO	346.19	372.96	398.91	449.84	480.12
351294	SCRANTON TEL CO	351.73	395.79	409.94	458.86	499.38
351295	SHELL ROCK TEL CO	320.40	342.61	367.23	536.77	576.91
351297	HEART OF IOWA COMM.	418.96	460.14	476.77	494.56	539.23
351298	SOUTH SLOPE COOP TEL	249.71	253.14	264.63	283.00	382.76
351298A	SOUTH SLOPE COOP TEL	0.00	319.06	339.40	376.56	431.97

Table 3.35
Unseparated ILEC NTS Revenue Requirement per Loop by Study Area ($)

Study Area Code	Study Area Name	2000	2001	2002	2003	2004
	IOWA (CONT.)					
351301	SOUTHWEST TEL EXCH	444.34	488.82	496.57	498.70	552.29
351302	SPRINGVILLE COOP TEL	308.34	326.29	347.78	387.09	436.00
351303	COOP TEL EXCHANGE	413.81	456.21	472.40	499.39	544.32
351304	SWISHER TEL CO	327.72	350.15	372.91	415.70	448.62
351305	STRATFORD MUTUAL TEL	340.65	367.34	392.99	432.38	463.96
351306	SULLY TEL ASSOC	352.30	380.53	382.50	385.07	426.85
351307	SUPERIOR TEL COOP	457.19	502.50	513.61	522.32	574.43
351308	TEMPLETON TEL CO	400.49	432.57	454.93	488.01	530.38
351309	TERRIL TEL. COOP.	386.60	419.11	441.80	472.49	510.23
351310	TITONKA TEL CO	346.01	374.88	401.64	454.38	490.09
351316	UNITED FARMERS TEL	270.30	261.91	271.09	263.09	252.68
351319	VAN BUREN TEL CO	373.32	402.14	425.03	460.07	502.04
351320	VAN HORNE COOP TEL	347.19	374.94	397.69	448.70	475.70
351322	VENTURA TEL CO, INC	347.40	375.00	410.78	460.41	500.27
351324	VILLISCA FARMERS TEL	345.24	372.81	400.01	450.37	483.22
351326	WALNUT TEL CO, INC	332.87	356.40	383.36	431.50	457.68
351327	WEBB-DICKENS TEL	200.46	200.52	211.41	212.91	235.63
351328	WEBSTER-CALHOUN COOP	422.78	462.92	477.64	501.28	548.09
351329	WELLMAN COOP TEL	301.70	319.74	339.89	377.79	429.45
351331	WEST IOWA TEL CO	331.33	356.13	380.54	425.97	454.21
351332	WEST LIBERTY TEL CO	271.14	282.31	299.70	323.29	407.69
351334	WESTERN IOWA ASSN	377.85	408.89	430.52	470.93	498.28
351335	WESTSIDE INDEPENDENT	416.93	456.53	472.54	494.73	536.35
351336	WILTON TEL CO	267.28	278.14	300.98	325.39	406.65
351337	WINNEBAGO COOP ASSN	385.75	420.03	441.52	478.35	520.86
351342	WOOLSTOCK MUTUAL	438.76	479.52	492.38	514.05	564.47
351343	WYOMING MUTUAL TEL	340.80	366.90	392.71	443.87	467.95
351344	PRAIRIE TEL CO	414.76	453.36	469.09	494.04	538.13
351346	ACE TEL ASSN-IA	385.19	385.00	303.61	297.84	324.26
351405	HILLS TEL CO, INC-IA	430.82	471.69	484.51	502.66	548.97
351407	KILLDUFF TEL. CO.	0.00	0.00	0.00	0.00	581.07
351424	MABEL COOP TEL-IA	422.22	459.93	473.56	496.46	541.45
351888	GRAND RIVER MUT-IA	258.16	250.07	263.43	269.30	285.40
355141	QWEST CORP-IA	194.22	190.47	187.58	208.47	205.36
	KANSAS TOTAL	314.75	334.46	360.29	369.46	385.90
411317	UNITED OF EASTERN KS	477.87	479.40	518.12	515.70	528.45
411746	BLUE VALLEY TELE-COM	1,428.87	1,444.88	1,454.52	1,727.77	1,552.58
411756	COLUMBUS TELEPHONE	242.70	72.17	107.85	106.48	105.81
411758	COUNCIL GROVE TEL CO	344.94	374.81	462.26	1,075.18	1,161.51
411761	CUNNINGHAM TEL CO	779.12	837.80	766.89	916.59	1,040.13
411764	ELKHART TEL CO INC	439.26	457.42	425.70	386.87	436.58
411777	GOLDEN BELT TEL ASSN	650.82	864.74	1,119.40	1,158.14	1,261.86
411778	GORHAM TEL CO	467.96	515.14	473.23	482.12	661.58
411780	HAVILAND TEL CO	410.91	804.18	1,061.90	1,442.70	1,615.36
411781	H & B COMMUNICATIONS	602.69	589.64	551.18	592.71	771.49
411782	HOME TEL CO	687.50	758.71	852.88	907.89	989.41
411785	J. B. N. TEL CO INC	1,005.70	1,001.70	1,044.77	930.37	922.88
411788	KANOKLA TEL ASSN-KS	1,142.52	1,381.43	1,461.92	1,629.70	1,719.03
411791	LA HARPE TEL CO INC	395.39	438.15	455.21	480.76	589.35
411801	MADISON TEL., LLC	643.42	795.97	1,339.58	1,486.19	1,431.67
411807	MOKAN DIAL INC-KS	733.24	781.02	724.00	676.79	602.10
411808	MOUNDRIDGE TEL CO	800.16	851.76	950.99	973.83	967.03
411809	MUTUAL TEL CO	604.19	1,048.96	1,191.29	1,243.24	1,132.67
411814	PEOPLES TELECOM LLC	844.57	1,026.71	1,029.18	1,290.88	1,324.52
411817	PIONEER TEL ASSN INC	623.26	645.72	676.16	682.55	748.64
411818	CRAW-KAN TEL COOP	409.24	454.27	500.12	564.12	608.14
411820	RAINBOW TELECOM	726.88	1,188.92	1,429.86	1,487.69	1,574.13
411826	RURAL TEL SERVICE CO	839.56	904.54	1,028.20	1,397.75	1,683.58
411827	S & T TEL COOP ASSN	1,200.13	1,210.11	1,609.53	2,124.16	2,386.44
411829	S & A TEL CO INC	1,193.82	1,148.76	1,280.45	1,211.97	1,242.24

Table 3.35
Unseparated ILEC NTS Revenue Requirement per Loop by Study Area ($)

Study Area Code	Study Area Name	2000	2001	2002	2003	2004
	KANSAS (CONT.)					
411831	S. CENTRAL TEL - KS	1,360.43	1,640.37	1,350.26	1,912.51	1,887.92
411833	SOUTHERN KANSAS TEL	1,133.42	1,250.36	1,329.92	1,436.68	1,343.81
411835	SUNFLOWER TEL CO	676.06	770.54	771.33	651.56	660.47
411839	TRI-COUNTY TEL ASSN	362.70	321.72	327.00	802.39	1,454.77
411840	TWIN VALLEY TEL INC	480.65	575.53	780.86	962.50	1,005.70
411841	UNITED TEL ASSN	658.01	727.92	916.67	1,147.63	1,257.75
411842	UTC OF KANSAS	384.07	405.64	424.28	444.85	448.03
411845	WAMEGO TEL CO INC	330.03	334.78	406.46	463.77	526.67
411847	WHEAT STATE TEL, INC	581.46	920.72	977.66	1,018.84	1,036.52
411849	WILSON TEL CO INC	611.31	556.60	633.03	691.38	891.92
411852	ZENDA TEL COMPANY	955.38	924.46	821.10	938.48	1,238.84
411957	UTC-MO DBA UTC-SE KS	220.83	313.86	311.02	310.17	345.43
412030	TOTAH COMMUNICATIONS	494.63	642.06	588.54	711.50	911.74
415214	SOUTHWESTERN BELL-KS	271.60	283.84	302.01	296.27	302.90
	KENTUCKY TOTAL	306.78	314.85	338.36	352.82	360.47
260396	BALLARD RURAL COOP	326.19	350.90	372.80	416.05	449.36
260398	BRANDENBURG TEL CO	242.70	249.70	260.76	273.09	354.28
260401	DUO COUNTY TEL COOP	464.45	516.72	560.91	648.53	651.24
260402	ALLTEL KENTUCKY	307.89	326.71	273.13	262.07	268.16
260406	FOOTHILLS RURAL COOP	411.00	456.73	497.05	538.36	513.84
260408	GEARHEART-COALFIELDS	262.64	269.17	285.63	308.81	394.77
260411	LESLIE COUNTY TEL CO	507.74	499.76	513.60	511.31	540.74
260412	LEWISPORT TEL CO	292.68	310.09	327.98	361.99	427.16
260413	LOGAN TEL. COOP. INC	559.53	693.18	714.82	745.67	783.51
260414	MOUNTAIN RURAL COOP	266.39	273.51	284.57	301.35	391.73
260415	PEOPLES RURAL COOP	451.64	510.50	555.41	637.29	729.10
260417	SALEM TEL CO	264.65	274.18	285.75	307.49	397.50
260418	SOUTH CENTRAL RURAL	476.15	564.48	582.38	587.16	652.85
260419	THACKER/GRIGSBY TEL	310.40	328.24	348.47	383.58	433.40
260421	WEST KENTUCKY RURAL	328.76	353.69	534.99	618.07	656.19
265061	CINCINNATI BELL-KY	280.90	298.11	284.78	297.74	302.77
265182	SO CENTRAL BELL-KY	279.04	301.63	326.53	334.87	348.64
269690	KY ALLTEL-LEXINGTON	340.07	306.40	348.22	375.20	353.38
269691	KY ALLTEL-LONDON	440.58	379.00	368.23	370.93	359.01
	LOUISIANA TOTAL	291.65	310.28	326.68	337.86	355.66
270423	CENTURYTEL-CENTR LA	670.63	707.35	737.19	720.06	700.26
270424	CENTURYTEL-SE LA	545.48	515.35	539.69	511.15	495.70
270425	CAMERON TEL CO - LA	736.13	778.18	817.97	892.32	958.86
270426	CAMPTI-PLEASANT HILL	670.53	837.53	918.12	996.43	966.16
270427	CENTURYTEL-CHATHAM	1,810.71	1,449.89	1,199.58	1,126.24	1,072.11
270428	DELCAMBRE TEL CO	298.86	310.59	331.58	360.94	435.61
270429	EAST ASCENSION TEL	441.25	483.82	531.27	548.05	619.24
270430	ELIZABETH TEL CO	1,064.77	1,169.48	1,189.31	1,198.57	1,280.37
270431	CENTURYTEL-NW LA	730.86	704.93	678.12	660.46	646.16
270432	KAPLAN TEL CO	583.46	542.50	621.16	631.32	685.78
270433	LAFOURCHE TEL CO	514.30	502.70	524.53	532.92	564.71
270434	CENTURYTEL-EVANGELIN	795.59	792.86	822.50	815.41	795.82
270435	NORTHEAST LOUISIANA	1,188.31	1,181.78	1,075.32	1,044.57	1,080.41
270436	CENTURY NORTH LA	757.54	707.35	715.92	687.66	673.38
270438	RESERVE TEL CO	418.73	423.56	377.61	460.54	475.48
270439	CENTURYTEL-RINGGOLD	585.69	580.16	593.83	557.88	552.85
270440	CENTURYTEL - EAST LA	829.88	781.61	767.43	732.81	699.14
270441	STAR TEL CO	788.92	773.86	960.26	998.58	1,047.36
270442	CENTURYTEL-SW LA	898.89	925.99	937.87	914.57	906.08
275183	SO CENTRAL BELL-LA	262.66	281.38	296.10	306.81	323.76
	MAINE TOTAL	254.72	271.15	265.54	283.10	300.71
100002	OXFORD WEST TEL CO	336.89	358.20	370.39	380.68	374.69
100003	LINCOLNVILLE TEL CO	242.32	226.94	226.46	228.30	239.22

Table 3.35
Unseparated ILEC NTS Revenue Requirement per Loop by Study Area ($)

Study Area Code	Study Area Name	2000	2001	2002	2003	2004
	MAINE (CONT.)					
100004	CHINA TEL CO.	382.70	349.63	334.62	408.19	416.85
100005	COBBOSSEECONTEE TEL	337.09	361.03	378.17	422.55	452.35
100007	ISLAND TEL CO	733.60	730.38	608.78	584.77	574.47
100010	HAMPDEN TEL CO	257.68	278.44	309.96	296.46	318.04
100011	HARTLAND & ST ALBANS	351.45	349.62	387.87	359.95	336.34
100015	COMMUNITY SERVICE	283.48	298.41	317.78	349.97	418.92
100019	OXFORD COUNTY TEL	323.79	345.84	369.14	408.07	445.37
100020	PINE TREE TEL & TEL	253.33	260.87	274.21	291.08	388.91
100022	SACO RIVER TEL & TEL	242.70	249.70	260.76	273.09	358.85
100024	SOMERSET TEL CO	423.17	409.09	406.92	381.90	413.05
100025	STANDISH TEL CO	380.64	371.10	348.25	412.93	445.18
100027	UNION RIVER TEL CO	753.79	721.16	796.85	737.08	745.67
100029	UNITY TEL CO., INC.	424.42	433.89	459.33	484.85	508.02
100031	WARREN TEL CO	345.88	419.86	486.96	459.41	441.85
100034	WEST PENOBSCOT TEL	322.49	338.56	346.42	332.08	359.60
103313	NORTHLAND TEL CO-ME	444.78	456.53	427.67	484.19	521.21
103315	MID MAINE TELECOM	483.99	459.34	439.03	440.89	423.38
105111	VERIZON MAINE	233.21	252.39	245.44	261.13	275.11
	MARYLAND TOTAL	193.45	197.47	203.45	221.53	228.04
180216	ARMSTRONG TEL OF MD	333.52	368.82	385.58	392.67	431.37
185030	VERIZON MARYLAND INC	193.16	197.12	203.07	221.17	227.62
	MASSACHUSETTS TOTAL	161.56	183.12	191.65	211.28	219.52
110036	GRANBY TEL & TEL -MA	393.18	369.23	378.86	454.38	410.65
110037	RICHMOND TEL CO	351.58	369.68	359.01	369.29	354.35
115112	VERIZON MASS.	161.36	182.94	191.46	211.05	219.33
	MICHIGAN TOTAL	225.37	241.44	238.84	244.23	250.77
310669	ALLENDALE TEL CO	242.70	249.70	260.76	273.09	323.42
310671	CENTURYTEL MW-MI	533.27	509.81	530.13	532.12	535.66
310672	COMM CORP OF MI	380.86	408.84	416.90	455.77	457.09
310675	BARAGA TEL CO	311.07	331.41	355.12	394.20	438.13
310676	BARRY COUNTY TEL CO	272.73	287.30	306.24	334.17	413.24
310677	ISLAND TEL CO	494.86	489.50	452.60	437.02	439.10
310678	BLANCHARD TEL ASSN	302.26	319.06	340.23	375.51	429.19
310679	BLOOMINGDALE TEL CO	703.66	595.23	705.17	734.65	761.10
310680	CHIPPEWA COUNTY TEL	498.50	498.45	526.31	534.54	558.67
310682	FRONTIER-MICHIGAN	255.80	249.71	199.86	204.42	244.97
310683	CARR TEL CO	327.95	329.37	319.45	400.40	499.80
310685	CHATHAM TEL CO - MI	497.37	516.84	485.38	510.51	537.37
310688	CLIMAX TEL CO	293.76	315.97	341.96	371.82	430.62
310689	CENTURYTEL-UPPER MI	540.70	569.81	572.41	556.84	570.04
310691	DEERFIELD FARMERS	807.09	851.18	889.84	967.70	1,024.12
310692	DRENTHE TEL CO	338.95	364.68	390.15	439.57	459.85
310694	FARMERS DBA CHAPIN	343.53	370.12	395.34	442.82	461.71
310695	VERIZON NORTH-MI	302.96	273.57	292.88	311.80	322.18
310702	CENTURYTEL MICHIGAN	433.79	418.97	446.13	451.17	470.70
310703	KALEVA TEL CO	344.44	371.19	397.11	447.21	478.79
310704	ACE TEL OF MICHIGAN	352.30	395.52	417.61	478.87	513.64
310705	CENTURY-NORTHN MICH.	483.64	547.10	458.60	491.95	507.73
310708	LENNON TEL CO	550.34	621.14	700.73	896.84	1,009.06
310711	MIDWAY TEL CO	873.77	933.22	943.86	955.22	978.67
310713	HIAWATHA TEL CO	469.77	455.57	423.61	439.24	444.81
310714	OGDEN TEL CO	360.71	627.23	620.71	658.85	587.79
310717	ONTONAGON COUNTY TEL	394.38	374.40	388.51	405.02	411.05
310720	PENINSULA TEL CO -MI	527.62	534.04	511.11	490.47	523.85
310721	PIGEON TEL CO	454.82	429.79	504.42	523.34	518.20
310725	SAND CREEK TEL CO	312.98	333.46	357.96	398.41	440.47
310726	SHIAWASSEE TEL CO	438.30	451.01	457.25	527.32	511.50
310728	SPRINGPORT TEL CO	467.14	502.76	502.62	558.32	557.36

Table 3.35
Unseparated ILEC NTS Revenue Requirement per Loop by Study Area ($)

Study Area Code	Study Area Name	2000	2001	2002	2003	2004
	MICHIGAN (CONT.)					
310732	UPPER PENINSULA TEL	711.42	743.42	741.08	819.31	869.22
310734	WALDRON TEL CO	649.73	769.87	738.34	711.49	693.27
310735	WESTPHALIA TEL CO	319.78	339.77	359.69	397.27	442.77
310737	WINN TEL CO	638.01	647.73	923.77	677.58	899.94
310738	WOLVERINE TEL CO	312.74	338.20	348.94	419.86	365.13
313033	VERIZON N-MI(ALLTEL)	322.95	293.99	278.50	310.74	261.13
315090	MICHIGAN BELL TEL CO	204.78	227.27	221.83	223.88	229.55
	MINNESOTA TOTAL	238.19	247.85	254.57	270.59	280.47
361123	CITIZENS-FRONTIER-MN	336.79	333.13	333.43	336.04	321.29
361337	WINNEBAGO COOP ASSN	455.27	499.87	508.72	519.05	571.33
361346	ACE TEL ASSN-MN	285.32	314.78	254.80	318.29	351.09
361347	ALBANY MUTUAL ASSN	317.09	338.22	359.66	398.15	439.47
361348	WILDERNESS VALLEY	498.86	550.76	550.50	544.05	601.00
361350	ARVIG TEL CO	456.60	459.47	471.91	497.58	529.78
361353	CITY OF BARNESVILLE	312.83	333.46	354.56	384.90	433.01
361356	BENTON COOP TEL CO	333.15	356.30	377.29	419.65	449.57
361357	BLACKDUCK TEL CO	369.92	387.88	401.79	336.40	341.76
361357A	BLACKDUCK TEL CO	0.00	0.00	154.85	349.32	631.32
361358	BLUE EARTH VALLEY	319.97	340.43	365.00	408.50	446.71
361362	BRIDGEWATER TEL CO	242.70	249.70	260.76	273.09	337.68
361365	CALLAWAY TEL CO	435.64	475.90	488.46	500.77	551.63
361367	FRONTIER-MINNESOTA	281.83	277.88	276.41	274.38	317.51
361370	CLARA CITY TEL EXCH	452.32	423.62	418.61	413.54	439.01
361372	CLEMENTS TEL CO	455.77	495.60	506.63	517.49	568.68
361373	CONSOLIDATED TEL CO	326.09	347.93	370.74	415.35	447.97
361374	ARROWHEAD COMM CORP	621.53	615.19	580.32	584.59	576.41
361375	MID-COMM-HICKORYTECH	333.25	353.06	375.33	420.00	454.86
361380	DELAVAN TEL CO	420.62	460.47	476.17	501.46	547.42
361381	DUNNELL TEL CO	439.89	485.75	498.80	512.84	562.92
361383	EAGLE VALLEY TEL CO	426.06	422.36	399.92	390.60	393.20
361384	EASTON TEL CO	433.09	471.31	484.83	505.60	553.40
361385	EAST OTTER TAIL TEL	464.99	459.06	475.02	539.43	520.82
361386	ECKLES TEL CO	242.70	400.20	403.21	391.76	486.48
361387	EMILY COOP TEL CO	413.02	466.00	488.16	531.93	553.86
361389	FARMERS MUTUAL TEL	433.16	473.52	487.35	505.77	553.18
361390	FEDERATED TEL COOP	429.85	470.75	483.64	503.35	549.42
361391	FELTON TEL CO. INC.	474.11	469.43	456.17	445.53	480.34
361395	GARDEN VALLEY TEL CO	362.96	369.75	408.19	442.32	472.31
361396	GARDONVILLE COOP TEL	334.18	358.53	384.35	429.83	455.47
361399	GRANADA TEL CO	365.52	295.68	307.56	339.05	333.38
361401	HALSTAD TEL CO	470.42	517.96	524.76	528.70	581.96
361403	FEDERATED UTILITIES	338.28	364.25	389.11	436.94	458.64
361404	HARMONY TEL CO	371.71	403.35	422.38	465.24	503.37
361405	HILLS TEL CO, INC	458.51	501.40	509.61	520.77	571.55
361408	HOME TEL CO - MN	344.98	372.28	398.50	445.45	466.40
361409	HUTCHINSON TEL CO	242.70	249.70	260.76	273.09	260.35
361410	JOHNSON TEL CO	881.85	999.99	933.75	1,012.46	1,087.70
361412	KASSON & MANTORVILLE	295.57	310.67	327.59	366.20	423.99
361413	MID STATE DBA KMP	361.37	392.68	420.91	465.24	501.82
361414	LAKEDALE TEL CO	294.68	295.81	293.84	314.35	316.51
361419	LISMORE COOP TEL CO	417.21	453.91	473.93	498.18	543.00
361422	LONSDALE TEL CO	293.76	304.72	320.16	343.38	410.42
361423	LOWRY TEL CO, LLC	333.85	357.26	382.05	425.00	452.69
361424	MABEL COOP TEL - MN	400.63	440.28	453.95	485.59	528.83
361425	CHRISTENSEN-MADELIA	284.18	300.95	318.84	352.07	419.09
361426	MANCHESTER-HARTLAND	409.70	449.97	469.04	499.39	547.20
361427	MANKATO-HICKORYTECH	242.70	249.70	260.76	273.09	260.35
361430	MELROSE TEL CO	308.23	327.37	347.25	382.79	432.06
361431	MIDWEST TEL CO	342.03	367.71	393.19	442.12	461.02
361433	MID STATE TEL CO	343.72	369.90	358.91	417.39	455.36

Table 3.35
Unseparated ILEC NTS Revenue Requirement per Loop by Study Area ($)

Study Area Code	Study Area Name	2000	2001	2002	2003	2004
	MINNESOTA (CONT.)					
361437	MINNESOTA LAKE TEL	347.40	374.14	403.24	518.83	549.77
361439	MINNESOTA VALLEY TEL	415.14	453.47	471.70	497.84	544.77
361440	CANNON VLY TELECOM	355.06	383.65	412.32	461.79	499.60
361442	NEW ULM TELECOM, INC	318.31	365.19	358.34	347.07	333.08
361443	LORETEL SYSTEMS, INC	303.78	322.16	343.06	376.91	430.23
361445	CENTURYTEL-MINNESOTA	556.00	601.36	584.15	591.20	644.34
361448	OSAKIS TEL CO	276.35	286.98	303.61	329.87	407.38
361450	PARK REGION MUTUAL	337.97	361.24	384.21	432.64	460.54
361451	PAUL BUNYAN RURAL	397.53	507.55	627.43	718.53	773.06
361453	PEOPLES TEL CO - MN	838.42	836.39	781.88	794.94	892.79
361454	PINE ISLAND TEL CO	356.68	496.72	504.17	503.99	513.51
361456	UTC OF MINNESOTA	291.11	286.31	291.04	295.07	294.17
361472	REDWOOD COUNTY TEL	341.56	365.12	389.14	436.59	458.94
361474	ROTHSAY TEL CO, INC	352.30	393.17	414.42	464.04	487.87
361475	RUNESTONE TEL ASSN	360.27	392.26	418.36	463.00	499.83
361476	SACRED HEART TEL CO	367.32	403.67	426.43	468.35	505.36
361479	SCOTT RICE -INTEGRA	242.70	249.70	260.76	273.09	302.42
361482	SHERBURNE CTY RURAL	242.70	249.70	260.76	273.09	340.77
361483	SLEEPY EYE TEL CO	354.29	400.84	448.15	487.51	445.87
361485	SPRING GROVE COOP	343.84	370.68	396.41	447.30	469.28
361487	STARBUCK TEL CO	288.61	303.79	323.76	355.67	419.83
361491	TWIN VALLEY-ULEN TEL	771.84	830.71	683.44	821.30	705.39
361494	UPSALA COOP TEL ASSN	324.37	336.18	366.13	404.12	441.90
361495	VALLEY TEL CO - MN	395.53	430.92	448.23	488.70	526.39
361499	CROSSLAKE TEL CO	242.70	249.70	260.76	273.09	378.46
361500	NORTHERN TEL CO - MN	507.08	559.95	559.44	550.95	640.00
361501	WEST CENTRAL TEL	649.33	652.63	739.74	753.83	750.03
361502	WESTERN TEL CO	310.64	332.69	357.02	396.66	439.38
361505	WIKSTROM TEL CO, INC	413.42	453.05	463.97	494.39	537.46
361507	WINSTED TEL CO	286.65	292.66	309.43	339.61	415.84
361508	WINTHROP TEL CO	315.45	335.19	357.96	399.99	441.68
361510	WOODSTOCK TEL CO	432.64	473.74	486.90	504.39	556.28
361512	WOLVERTON TEL CO	465.41	510.71	518.36	524.56	576.87
361515	ZUMBROTA TEL CO	257.75	267.50	281.59	304.24	393.99
361654	INTERSTATE TELECOMM.	351.73	380.04	409.01	458.52	492.96
365142	QWEST CORP-MN	205.79	214.00	218.88	233.52	238.14
367123	CITIZENS-FRONTIER-MN	586.09	651.98	416.52	323.63	472.05
	MISSISSIPPI TOTAL	349.07	374.24	394.89	403.09	425.48
280446	BAY SPRINGS TEL CO	518.38	525.33	574.60	733.26	743.98
280447	BRUCE TEL CO - MS	571.03	544.64	655.57	728.50	723.79
280448	CALHOUN CITY TEL CO	550.19	575.00	564.22	580.99	559.31
280451	DECATUR TEL CO -MS	263.72	274.61	289.69	311.09	403.83
280452	DELTA TEL CO	763.52	707.88	728.92	740.63	796.79
280453	ALLTEL MISSISSIPPI	494.66	494.87	482.51	485.24	511.32
280454	FRANKLIN TEL CO - MS	843.44	826.03	909.14	917.26	870.24
280455	FULTON TEL CO	365.35	362.08	432.39	413.75	459.84
280456	GEORGETOWN TEL CO	1,305.69	1,593.42	1,622.25	1,930.09	2,106.56
280457	LAKESIDE TEL. CO.	944.88	1,097.77	1,246.74	1,547.47	1,667.11
280458	CENTURYTEL - N. MISS	621.88	642.42	661.57	655.02	688.80
280460	FRONTIER-MISSISSIPPI	295.09	311.79	327.96	358.48	423.77
280461	NOXAPATER TEL CO	623.23	615.39	584.47	597.28	696.17
280462	MOUND BAYOU TEL & CO	453.44	409.17	514.68	532.20	550.37
280466	SLEDGE TEL CO	924.56	1,451.33	868.01	1,033.74	1,330.42
280467	SMITHVILLE TEL CO	315.45	336.92	358.86	388.49	442.16
283301	SOUTHEAST MS TEL CO	880.66	880.85	837.43	865.90	906.01
285184	SO CENTRAL BELL-MS	333.37	359.45	379.10	385.39	406.64
287449	MYRTLE TEL CO	327.61	353.37	376.30	420.44	451.35
	MISSOURI TOTAL	271.03	304.66	313.19	321.62	325.24
420463	BPS TEL. CO.	377.15	425.24	448.22	420.39	411.68

Table 3.35
Unseparated ILEC NTS Revenue Requirement per Loop by Study Area ($)

Study Area Code	Study Area Name	2000	2001	2002	2003	2004
	MISSOURI (CONT.)					
420472	CASS COUNTY TEL. CO.	811.95	812.59	840.38	777.84	681.63
421151	SPECTRA COMM. GROUP	247.48	400.64	420.77	425.91	434.57
421206	IAMO TEL CO - MO	429.05	470.08	482.81	504.22	552.07
421759	CRAW-KAN TEL COOP-MO	394.21	426.38	440.64	476.28	517.76
421807	MOKAN DIAL INC-MO	804.05	813.95	928.92	852.17	788.71
421860	ALMA COMM. CO.	407.86	445.04	464.43	491.80	534.58
421864	CHARITON VALLEY TEL	802.01	862.77	932.92	1,002.19	1,068.50
421865	CITIZENS TEL CO - MO	543.64	590.06	606.90	666.52	667.62
421866	OZARK TEL. CO.	888.43	878.76	841.08	763.58	853.57
421874	ELLINGTON TEL CO	415.63	532.42	498.34	631.44	652.41
421876	FARBER TEL CO	445.00	497.57	508.86	520.60	574.65
421882	FIDELITY TEL CO	301.61	313.04	332.85	347.28	340.59
421885	ALLTEL MISSOURI	423.92	415.14	379.35	381.48	380.49
421886	GOODMAN TEL CO	405.72	601.51	619.20	669.76	770.48
421887	GRANBY TEL CO - MO	543.41	590.73	650.18	660.28	685.27
421888	GRAND RIVER MUT-MO	404.74	406.39	441.24	501.00	561.78
421890	GREEN HILLS TEL CORP	740.28	696.87	716.60	895.83	1,048.24
421893	CHOCTAW TELEPHONE CO	346.94	374.63	400.05	449.31	477.47
421900	KLM TEL CO	401.55	433.80	452.63	485.76	529.49
421901	KINGDOM TELEPHONE CO	545.65	557.01	622.96	613.65	673.12
421908	LE-RU TELEPHONE CO	896.95	980.63	1,185.76	1,517.07	1,611.73
421912	MCDONALD COUNTY TEL	615.89	667.45	701.76	688.07	721.86
421914	MARK TWAIN RURAL TEL	812.56	937.33	996.16	907.70	871.33
421917	MID-MISSOURI TEL CO	1,064.87	1,144.84	1,048.86	1,035.49	1,046.50
421920	MILLER TEL CO - MO	613.94	587.32	778.69	785.35	801.27
421927	NEW FLORENCE TEL CO	348.95	427.34	552.60	759.93	509.57
421928	NEW LONDON TEL CO	480.97	462.18	442.58	459.03	483.11
421929	HOLWAY TEL CO	917.03	867.51	857.54	732.27	770.13
421931	NE MISSOURI RURAL	420.45	464.71	574.34	627.12	721.79
421932	LATHROP TEL COMPANY	299.89	317.27	339.19	369.19	428.02
421934	ORCHARD FARM TEL CO	464.78	423.28	429.88	421.40	428.39
421935	OREGON FARMERS MUT	351.77	557.49	530.42	678.50	620.62
421936	PEACE VALLEY TEL CO	380.36	403.35	426.99	464.04	498.50
421942	ROCK PORT TEL CO	346.39	373.39	398.78	446.33	469.72
421945	SENECA TEL CO	292.96	306.42	613.62	635.58	643.81
421949	STEELVILLE TEL EXCH	844.41	794.73	915.57	1,009.96	1,008.81
421951	STOUTLAND TEL CO	755.15	708.42	635.19	676.32	801.97
421957	UTC OF MISSOURI	340.00	337.65	345.36	343.24	356.94
425213	SOUTHWESTERN BELL-MO	229.91	267.99	282.26	286.74	284.10
429784	CENTURYTEL-MO CEN	387.55	391.81	341.69	351.91	367.28
429785	CENTURYTEL-MO BELLE	413.87	441.18	378.30	506.20	516.19
429786	CENTURYTEL-MO SOUTH	565.02	356.46	335.44	355.16	394.75
429787	CENTURYTEL-MO SW	413.99	407.25	357.51	395.56	419.29
	MONTANA TOTAL	345.09	352.00	364.58	384.73	396.79
482235	BLACKFOOT TEL - BTC	643.18	671.25	710.96	725.27	765.02
482241	HOT SPRINGS TEL CO	580.62	661.02	679.37	703.42	805.91
482242	INTERBEL TEL COOP	1,432.10	1,375.96	1,552.00	1,588.72	1,566.08
482244	LINCOLN TEL CO INC	368.17	319.01	312.77	324.86	439.73
482246	MID-RIVERS TEL COOP	737.75	732.55	766.38	778.67	757.18
482247	NEMONT TEL COOP-MT	547.23	527.44	493.55	521.90	525.26
482248	NORTHERN TEL COOP	908.78	960.25	974.11	1,038.37	1,045.68
482249	CENTURYTEL-MONTANA	315.50	339.74	350.56	399.64	375.35
482250	PROJECT TEL CO	534.29	575.98	695.92	698.99	717.57
482251	RANGE TEL COOP-MT	635.04	550.21	540.87	597.76	582.77
482252	RONAN TEL CO	267.05	278.01	300.81	327.94	403.87
482254	SOUTHERN MONTANA TEL	655.77	657.98	677.07	692.89	707.49
482255	3-RIVERS TEL COOP	644.42	653.32	666.76	635.87	615.65
482257	TRIANGLE TEL COOP	412.67	437.51	557.31	604.29	641.57
483308	BLACKFOOT TEL - CFT	968.10	946.70	956.92	842.46	803.07
483310	CENTRAL MONTANA	628.66	615.16	678.01	699.20	744.13

Table 3.35
Unseparated ILEC NTS Revenue Requirement per Loop by Study Area ($)

Study Area Code	Study Area Name	2000	2001	2002	2003	2004
	MONTANA (CONT.)					
484322	CITIZENS-FRONTIER-MT	546.68	540.91	472.05	468.26	451.36
485104	QWEST CORP-MT	266.61	270.67	276.60	292.99	310.19
	NEBRASKA TOTAL	267.28	295.02	297.48	329.02	340.98
371128	CITIZENS-FRONTIER-NE	271.30	274.75	293.27	284.83	286.99
371516	ARAPAHOE TEL CO	607.50	729.46	720.50	710.54	708.11
371517	ARLINGTON TEL CO	515.40	565.24	598.82	568.53	596.71
371518	ELSIE COMM., INC.	2,225.04	2,252.62	2,460.95	2,861.48	2,673.08
371524	BLAIR TEL CO	310.10	365.14	358.50	412.17	432.95
371525	THREE RIVER TELCO	619.69	745.07	803.12	816.77	779.23
371526	CAMBRIDGE TEL CO -NE	519.94	515.24	476.30	524.68	519.09
371530	CONSOLIDATED TELCO	420.79	460.21	476.17	499.39	543.88
371531	CLARKS TELECOM CO.	663.50	704.12	600.72	623.30	667.86
371532	CONSOLIDATED TEL CO	455.81	502.32	510.80	520.94	572.22
371534	COZAD TEL CO	285.74	336.24	318.14	580.91	683.89
371536	CURTIS TEL CO	1,048.69	1,068.61	1,063.71	1,148.93	1,234.32
371537	DALTON TEL CO, INC	1,112.71	1,330.40	1,480.58	1,783.45	1,768.27
371540	DILLER TEL CO	570.06	621.52	671.61	659.88	697.53
371542	EASTERN NEBRASKA TEL	482.40	477.78	460.83	466.87	450.66
371553	GLENWOOD TEL MEMBER	534.64	750.94	1,045.35	1,344.17	1,569.23
371555	HAMILTON TEL CO	339.71	366.48	393.66	442.29	463.74
371556	HARTINGTON TEL CO	293.20	312.32	326.73	361.90	418.57
371557	HARTMAN TEL EXCH INC	1,056.76	1,124.37	1,280.92	1,232.02	1,445.16
371558	HEMINGFORD COOP TEL	1,762.84	2,146.66	2,041.23	2,132.67	2,119.44
371559	HENDERSON CO-OP TEL	362.31	426.49	606.58	736.30	760.56
371561	HERSHEY COOP TEL CO	335.29	362.27	388.42	437.03	460.24
371562	CONSOLIDATED TELECOM	378.05	408.52	434.81	477.83	519.75
371563	HOOPER TEL CO	343.90	371.48	399.32	450.89	482.78
371565	K & M TEL CO, INC	417.50	456.53	473.24	497.15	544.77
371567	KEYSTONE-ARTHUR TEL	703.39	723.78	658.20	1,066.68	1,138.81
371568	ALLTEL NEBRASKA, INC	232.97	262.44	242.96	256.33	267.11
371574	NEBRASKA CENTRAL TEL	317.86	388.03	378.72	414.34	435.86
371576	NORTHEAST NEBRASKA	325.63	489.92	554.76	630.28	609.09
371577	GREAT PLAINS COMMUN	357.88	360.85	379.71	404.20	406.14
371581	PIERCE TEL CO	328.98	351.82	375.51	419.21	450.48
371582	PLAINVIEW TEL CO	317.41	340.20	362.46	408.59	445.76
371586	ROCK COUNTY TEL CO	550.54	637.35	610.58	644.37	605.01
371590	SODTOWN TEL CO	490.35	541.24	542.67	539.57	595.69
371591	SE NEBRASKA TEL CO	451.09	496.87	479.28	547.41	575.40
371592	STANTON TELECOM INC.	560.46	785.80	975.55	1,059.51	1,236.12
371595	UTC OF THE WEST-NE	303.48	305.74	325.10	347.29	390.03
371597	WAUNETA TEL CO	1,039.77	1,093.11	1,205.25	1,505.10	1,961.00
372455	BENKELMAN TEL CO	878.29	868.32	857.42	1,102.20	1,051.13
375143	QWEST CORP-NE	249.06	272.50	279.61	318.93	327.70
	NEVADA TOTAL	201.35	205.86	208.01	212.08	215.23
552220	FILER MUTUAL TEL -NV	144.26	212.05	230.35	306.29	335.31
552223	CENTURYTEL-GEM ST-NV	531.93	612.37	520.71	548.39	481.35
552233	RURAL TEL CO - NV	808.22	1,068.43	1,000.64	885.65	1,136.91
552284	BEEHIVE TEL CO - NV	811.06	1,558.60	2,195.73	3,070.57	3,159.20
552302	VERIZON CALIF-NV	263.06	280.85	289.85	307.66	280.79
552348	CENTEL OF NV	161.42	164.63	161.22	170.22	180.27
552349	CHURCHILL-CC COMM.	488.15	490.71	505.07	547.50	565.38
552351	LINCOLN CTY TEL SYS	288.47	333.39	349.56	375.26	412.94
552353	MOAPA VALLEY TEL CO.	249.32	289.16	314.28	316.68	330.35
552356	RIO VIRGIN TEL CO	238.48	234.54	257.02	231.55	213.98
553304	HUMBOLDT TEL CO	1,550.17	1,691.65	1,826.73	1,848.39	2,078.49
554431	CITIZENS-FRONTIER-NV	455.75	477.42	439.77	435.50	458.29
554432	CITIZENS-FRONTIER-NV	481.30	350.60	350.33	341.15	312.11
555173	NEVADA BELL	244.67	250.96	267.23	258.09	243.15

Table 3.35
Unseparated ILEC NTS Revenue Requirement per Loop by Study Area ($)

Study Area Code	Study Area Name	2000	2001	2002	2003	2004
	NEW HAMPSHIRE TOTAL	250.09	251.20	249.22	270.10	283.07
120038	BRETTON WOODS TEL CO	208.11	202.69	247.02	267.77	294.52
120039	GRANITE STATE TEL	384.67	377.72	405.18	420.26	387.91
120042	DIXVILLE TEL CO	384.90	399.41	400.60	453.69	542.11
120043	DUNBARTON TEL CO	287.48	300.27	319.46	348.39	415.36
120045	KEARSARGE TEL CO	316.05	342.50	339.65	372.36	356.89
120047	MERRIMACK COUNTY TEL	325.80	316.40	348.80	269.12	277.86
120049	UNION TEL CO	199.32	209.84	212.11	215.99	202.79
120050	WILTON TEL CO - NH	238.07	255.00	272.89	274.26	292.75
123321	MCTA, INC.	292.38	301.22	322.31	279.72	282.55
125113	VERIZON NEWHAMPSHIRE	246.24	246.83	243.24	266.46	280.82
	NEW JERSEY TOTAL	194.73	198.63	205.49	226.61	240.31
160135	WARWICK VALLEY-NJ	151.91	160.68	214.47	238.95	261.57
160138	UNITED TEL - NJ, INC	229.22	222.32	229.22	249.58	257.89
165120	VERIZON NEW JERSEY	193.65	197.88	204.62	225.75	239.63
	NEW MEXICO TOTAL	315.66	315.81	330.51	342.67	345.12
491164	VALOR-NM#1	239.54	231.67	274.66	260.72	267.62
491193	VALOR-NM#2	328.73	285.72	320.76	313.40	312.86
491231	MESCALERO APACHE	2,137.97	1,148.61	1,968.63	2,153.94	2,260.63
492066	DELL TEL CO-OP - NM	1,944.72	1,779.74	2,238.24	2,210.29	2,236.74
492176	VALLEY TEL COOP - NM	906.45	959.07	940.47	1,768.19	1,924.06
492259	BACA VALLEY TEL CO	997.90	1,096.87	1,007.25	1,110.95	1,759.16
492262	ENMR TEL COOP INC-NM	558.65	494.37	445.93	433.78	475.96
492263	LA JICARITA RURAL	902.61	942.09	926.56	987.26	1,012.38
492264	LEACO RURAL TEL COOP	1,009.10	1,109.68	1,455.56	1,477.38	1,139.06
492265	TULAROSA BASIN TEL.	559.95	601.02	620.74	703.61	698.10
492268	WESTERN NEW MEXICO	977.11	989.99	1,012.84	1,054.83	1,116.01
492270	PENASCO VALLEY TEL	1,159.13	1,201.79	1,493.50	1,574.52	1,570.66
492272	ROOSEVELT CNTY RURAL	805.51	770.00	802.65	790.96	831.70
492274	CENTURYTEL SW-NM	621.86	702.50	726.35	747.74	753.66
494449	NAVAJO-NM-FRONTIER	670.29	580.02	584.44	523.72	573.52
495105	QWEST CORP-NM	290.79	294.98	303.05	315.01	314.37
	NEW YORK TOTAL	242.64	219.51	232.80	249.50	178.93
150071	ARMSTRONG TEL CO-NY	494.40	492.13	501.85	540.52	533.31
150072	FRONTIER-AUSABLE VAL	342.88	346.34	361.96	349.16	473.66
150073	BERKSHIRE TEL CORP	320.12	336.13	312.19	326.79	288.42
150076	CASSADAGA TEL CORP	294.64	311.02	329.92	369.63	427.63
150077	CHAMPLAIN TEL CO	472.86	366.86	388.22	426.43	381.04
150078	CHAUTAUQUA & ERIE	251.53	217.58	228.81	261.46	275.27
150079	CHAZY & WESTPORT	415.91	418.52	435.68	419.44	418.19
150081	CITIZENS HAMMOND NY	1,162.16	969.78	985.96	1,018.92	1,002.99
150084	TACONIC TEL CORP	261.77	230.56	232.65	254.73	267.86
150085	CROWN POINT TEL CORP	759.38	843.89	810.12	926.17	889.70
150088	DELHI TEL CO	242.70	249.70	260.76	273.09	370.70
150089	DEPOSIT TEL CO	298.13	278.56	284.98	291.31	273.44
150091	DUNKIRK & FREDONIA	137.02	158.35	145.86	150.26	169.12
150092	EDWARDS TEL CO	577.41	581.67	515.72	540.38	577.29
150093	EMPIRE TEL CORP	304.29	281.58	313.88	308.77	333.24
150095	FISHERS ISLAND TEL	303.46	309.19	315.45	329.26	340.34
150097	GERMANTOWN TEL CO	610.38	597.14	559.77	555.57	536.33
150099	HANCOCK TEL CO	373.00	396.84	410.24	429.14	449.78
150100	FRONTIER COMM OF NY	250.41	246.23	255.71	300.66	313.88
150104	MARGARETVILLE TEL CO	340.62	355.23	345.34	348.25	352.98
150105	MIDDLEBURGH TEL CO	309.39	285.60	300.50	312.81	302.67
150106	ALLTEL NY-FULTON	285.20	280.06	256.93	263.65	261.59
150107	NEWPORT TEL CO	405.63	373.33	377.99	407.68	403.51
150108	NICHOLVILLE TEL CO	646.89	617.89	649.80	625.77	651.70
150109	ALLTEL NY-JAMESTOWN	234.39	226.91	216.64	216.88	220.51
150110	OGDEN TEL DBA FRNTER	206.88	206.11	190.81	216.65	218.64

Table 3.35
Unseparated ILEC NTS Revenue Requirement per Loop by Study Area ($)

Study Area Code	Study Area Name	2000	2001	2002	2003	2004
	NEW YORK (CONT.)					
150111	ONEIDA COUNTY RURAL	579.91	470.34	517.93	498.24	471.07
150112	ONTARIO TEL CO, INC.	242.70	249.70	261.17	280.81	386.22
150113	ALLTEL NY-RED JACKET	196.93	199.46	188.27	190.01	172.86
150114	ORISKANY FALLS TEL	264.20	237.93	275.66	285.11	290.20
150116	PATTERSONVILLE TEL	408.00	401.92	428.76	458.50	482.72
150118	PORT BYRON TEL CO	443.52	416.59	423.44	435.24	486.21
150121	FRONTIER-ROCHESTER	188.07	251.09	248.99	338.60	362.02
150122	FRONTIER-SENECA GORH	298.53	286.04	266.53	261.04	349.23
150125	STATE TEL CO	242.70	249.70	260.76	273.09	339.50
150128	FRONTIER-SYLVAN LAKE	269.63	274.72	303.33	316.18	334.17
150129	TOWNSHIP TEL CO	366.97	411.55	378.44	433.51	428.32
150131	TRUMANSBURG TEL CO.	377.00	411.61	410.00	431.29	447.54
150133	VERNON TEL CO	273.96	281.35	285.57	298.35	315.07
150135	WARWICK VALLEY-NY	198.49	191.49	224.72	255.68	246.37
154532	CITIZENS-FRONTIER-NY	359.89	348.09	370.15	370.35	393.94
154533	CITIZENS-FRONTIER-NY	280.27	300.58	473.89	464.07	444.66
154534	CITIZENS-FRONTIER-NY	413.63	439.60	389.14	391.13	446.21
155130	VERIZON NEW YORK	240.81	212.60	226.50	240.63	159.89
	NORTH CAROLINA TOTAL	274.49	289.55	294.66	302.76	313.58
230468	ATLANTIC MEMBERSHIP	258.00	295.10	348.15	319.51	316.23
230469	BARNARDSVILLE TEL CO	599.30	558.14	559.96	584.87	630.44
230470	CAROLINA TEL & TEL	255.55	261.20	265.11	267.83	273.58
230471	CENTEL OF NC	283.01	281.47	283.35	295.53	312.91
230473	CITIZENS TEL CO	499.89	461.54	502.10	513.40	553.69
230474	CONCORD TEL CO	279.11	279.59	311.22	292.54	349.98
230476	ALLTEL CAROLINA-NO	293.48	308.15	279.35	282.53	287.08
230478	ELLERBE TEL CO	252.49	260.58	270.66	293.54	388.61
230479	VERIZON SOUTH-NC	293.16	300.01	316.74	326.74	342.05
230483	LEXCOM TELEPHONE CO.	461.53	538.66	572.42	535.50	574.63
230485	MEBTEL, INC.	242.70	249.70	260.76	273.09	309.88
230491	N.ST. DBA N. ST.COMM	242.70	249.70	260.76	273.09	260.35
230494	PINEVILLE TEL CO	271.71	289.26	309.01	328.99	408.42
230495	RANDOLPH TEL CO	242.70	249.70	260.76	273.09	333.84
230496	RANDOLPH MEMBERSHIP	298.93	315.17	338.28	372.17	428.50
230497	PIEDMONT MEMBERSHIP	285.93	299.93	319.33	354.00	419.52
230498	SALUDA MOUNTAIN TEL	469.27	485.48	455.36	479.32	471.93
230500	SERVICE TEL CO	313.34	333.52	355.33	393.50	436.13
230501	SKYLINE MEMBERSHIP	242.70	249.70	260.76	273.09	361.76
230502	STAR MEMBERSHIP CORP	371.16	389.51	409.21	415.99	453.16
230503	SURRY MEMBERSHIP	242.70	249.70	264.29	278.79	381.89
230505	TRI COUNTY TEL MEMBR	316.86	332.74	354.22	394.81	439.25
230509	VERIZON S-NC(CONTEL)	363.86	349.91	328.79	398.59	354.58
230510	WILKES MEMBERSHIP	539.28	570.95	650.28	698.42	694.06
230511	YADKIN VALLEY TEL	242.70	249.70	260.76	273.09	360.87
235193	SOUTHERN BELL-NC	270.47	294.44	300.40	308.62	318.74
	NORTH DAKOTA TOTAL	317.28	322.07	325.79	348.19	362.84
381447	NORTH DAKOTA TEL CO	342.72	358.09	321.06	329.23	318.53
381509	WOLVERTON TEL CO	470.23	518.59	521.86	526.81	580.41
381601	ABSARAKA COOP TEL CO	503.68	556.01	556.92	548.19	625.92
381604	BEK COMM. COOP.	647.30	698.40	785.89	835.01	949.27
381607	CONSOLIDATED TELCOM	590.82	633.20	636.32	660.91	735.50
381610	DAKOTA CENTRAL COOP	554.02	689.01	712.20	747.66	750.69
381611	DICKEY RURAL COOP	446.77	460.49	451.43	505.56	500.00
381611A	DICKEY RURAL COOP	0.00	0.00	84.98	286.15	505.40
381614	POLAR TELECOMM.	425.61	468.09	482.43	501.97	549.42
381614A	POLAR TELECOMM.	0.00	0.00	395.96	445.01	463.30
381615	GRIGGS COUNTY TEL CO	362.78	395.22	423.43	465.24	502.93
381616	INTER-COMMUNITY TEL	521.95	596.08	563.00	544.05	651.93
381617	MIDSTATE TEL CO	412.75	514.01	627.93	652.05	734.93

Table 3.35
Unseparated ILEC NTS Revenue Requirement per Loop by Study Area ($)

Study Area Code	Study Area Name	2000	2001	2002	2003	2004
	NORTH DAKOTA (CONT.)					
381622	MOORE & LIBERTY TEL	377.81	409.58	430.06	471.80	507.80
381623	NOONAN FARMERS TEL	456.34	499.87	505.79	516.63	562.92
381625	NORTHWEST COMM COOP	420.35	460.19	475.33	494.04	538.13
381630	POLAR COMM MUT AID	327.71	367.19	351.27	351.30	346.19
381631	RED RIVER RURAL TEL	409.81	445.90	461.97	490.25	523.51
381631A	RED RIVER RURAL TEL	0.00	0.00	474.31	497.66	541.89
381632	RESERVATION TEL COOP	482.17	506.16	525.27	561.03	612.88
381632A	RESERVATION TEL COOP	0.00	0.00	0.00	472.48	638.46
381636	UNITED TEL MUTUAL	433.86	466.46	377.00	412.25	410.75
381637	W. RIVER TELECOM.	472.19	493.30	496.17	497.20	458.88
381638	MIDSTATE COMM.	411.36	452.71	465.93	491.97	536.35
382247	NEMONT TEL COOP - ND	495.17	547.15	548.64	656.18	897.59
382247A	NEMONT TEL COOP - ND	68.18	349.91	390.53	214.65	317.81
383303	SRT COMMUNICATIONS	277.16	293.32	315.09	347.95	422.21
385144	QWEST CORP-ND	275.03	237.16	238.52	260.50	248.50
	NORTHERN MARIANA ISLANDS	475.97	370.68	319.50	245.02	260.73
653700	MICRONESIAN TELECOMM	475.97	370.68	319.50	245.02	260.73
	OHIO TOTAL	206.64	207.86	223.71	230.43	241.58
300585	ARCADIA TEL CO	332.15	355.90	380.46	426.58	456.86
300586	THE ARTHUR MUTUAL	308.34	327.59	345.29	382.53	433.75
300588	AYERSVILLE TEL CO	314.37	335.81	360.73	400.61	441.77
300589	BASCOM MUTUAL TEL CO	342.92	366.66	394.72	444.14	459.07
300590	BENTON RIDGE TEL CO	401.06	433.99	451.40	483.52	527.06
300591	BUCKLAND TEL. CO.	331.74	358.87	383.36	429.04	455.25
300594	THE CHAMPAIGN TEL CO	242.70	249.70	260.76	273.09	318.54
300597	THE CHILLICOTHE TEL	500.17	544.77	560.01	568.89	514.78
300598	MCCLURE TEL CO	560.55	817.89	788.88	758.29	953.21
300604	COLUMBUS GROVE TEL	271.14	285.80	301.88	333.64	412.15
300606	CONNEAUT TEL CO	242.70	480.51	533.68	607.82	648.55
300607	CONTINENTAL OF OHIO	364.19	376.74	372.21	400.89	445.63
300609	DOYLESTOWN TEL CO	242.70	249.70	260.76	273.09	345.02
300612	FARMERS MUTUAL TEL	397.41	381.80	386.43	397.98	363.52
300613	LITTLE MIAMI COMM.	453.58	476.57	475.66	513.65	505.61
300614	FORT JENNINGS TEL CO	330.40	351.64	375.40	421.49	452.00
300615	VERIZON NORTH-OH	243.89	246.02	264.08	287.54	302.38
300618	GERMANTOWN INDEPEND	242.70	249.70	260.76	273.09	342.05
300619	GLANDORF TEL CO	316.48	337.54	354.56	393.15	444.80
300625	KALIDA TEL CO	273.62	286.48	302.02	333.12	429.19
300630	CENTURYTEL OF OHIO	246.15	246.16	245.99	261.56	270.62
300633	MIDDLE POINT HOME	334.36	359.49	385.03	432.20	458.81
300634	MINFORD TEL CO	242.70	249.70	260.76	273.09	358.08
300639	THE NEW KNOXVILLE	311.59	335.63	359.48	394.99	438.00
300644	THE NOVA TEL CO	539.43	520.19	492.58	542.16	605.47
300645	OAKWOOD TEL CO	310.82	335.81	355.19	393.50	437.30
300649	ORWELL TEL CO	486.98	438.70	409.84	441.45	428.60
300650	OTTOVILLE MUTUAL	338.20	362.79	387.86	435.89	460.28
300651	PATTERSONVILLE TEL	399.35	437.49	450.74	483.35	525.06
300654	RIDGEVILLE TEL CO	336.84	362.21	387.45	430.71	457.98
300656	SHERWOOD MUTUAL TEL	310.97	327.77	343.14	384.81	432.32
300658	SYCAMORE TEL CO	365.46	373.61	366.57	353.44	334.29
300659	TELEPHONE SERVICE	242.70	249.70	260.76	273.09	323.73
300661	UTC OF OHIO	235.45	193.68	226.80	248.59	250.64
300662	VANLUE TEL CO	337.30	363.07	386.83	433.69	457.90
300663	VAUGHNSVILLE TEL CO	395.10	431.58	451.86	486.80	539.90
300664	WABASH MUTUAL TEL CO	314.17	330.31	350.13	387.62	453.74
300665	ALLTEL OHIO INC.	246.37	252.96	239.67	252.26	262.19
300666	WESTERN RESERVE TEL	259.37	266.83	236.47	251.46	266.73
300682	FRONTIER-MI-OH	255.80	249.71	241.80	265.36	290.43
305062	CINCINNATI BELL-OH	201.96	211.02	202.88	207.29	224.52

Table 3.35
Unseparated ILEC NTS Revenue Requirement per Loop by Study Area ($)

Study Area Code	Study Area Name	2000	2001	2002	2003	2004
	OHIO (CONT.)					
305150	OHIO BELL TEL CO	185.09	190.09	210.43	209.99	219.96
	OKLAHOMA TOTAL	277.55	311.73	330.14	329.08	343.64
431165	VALOR-OK	269.35	327.42	335.94	306.41	328.25
431704	LAVACA TEL CO-OK	301.23	321.53	341.20	375.51	430.15
431788	KANOKLA TEL ASSN-OK	1,273.05	1,231.27	1,315.03	1,460.51	1,552.38
431831	S. CENTRAL TEL - OK	4,715.59	4,501.93	3,620.28	2,254.97	2,041.22
431965	ALLTEL OKLAHOMA INC	709.22	703.74	659.20	646.88	665.66
431966	ATLAS TEL CO	536.75	662.42	542.65	763.72	816.83
431968	BEGGS TEL CO	285.11	302.43	309.70	335.75	410.81
431969	BIXBY TEL CO	423.54	411.10	442.37	450.09	460.17
431974	CANADIAN VALLEY TEL	704.16	950.97	889.49	966.17	1,077.59
431976	CARNEGIE TEL CO INC	513.47	559.00	589.40	705.24	689.93
431977	CENTRAL OKLAHOMA TEL	624.75	591.46	791.22	833.92	1,019.72
431979	CHEROKEE TEL CO	314.38	472.39	472.27	511.50	475.01
431980	CHICKASAW TEL CO	738.41	817.33	812.61	1,029.31	1,040.55
431981	CHOUTEAU TEL CO	633.33	661.99	663.22	585.47	602.43
431982	CIMARRON TEL CO	663.96	887.65	943.86	1,042.85	1,039.10
431984	OKLAHOMA COMM SYSTEM	426.79	424.29	443.31	445.81	459.59
431985	CROSS TEL CO	764.29	1,032.90	1,165.54	1,242.31	1,027.03
431988	DOBSON TEL CO	831.42	781.32	886.52	891.18	922.26
431994	GRAND TEL CO INC	510.24	559.50	549.23	661.71	718.57
431995	HINTON TEL CO	443.64	546.72	654.86	811.37	750.28
432006	MCLOUD TEL CO	453.51	846.99	828.08	1,029.99	1,018.71
432008	MEDICINE PARK TEL CO	358.08	563.49	727.15	810.60	922.17
432010	MID-AMERICA TEL INC	795.60	813.05	787.86	755.79	818.42
432011	OKLAHOMA ALLTEL, INC	499.56	492.36	469.40	469.33	475.23
432013	OKLAHOMA TEL & TEL	630.64	820.72	800.73	849.33	903.89
432014	OKLAHOMA WESTERN TEL	634.36	609.60	682.37	661.02	631.95
432016	PANHANDLE TEL COOP	485.94	512.47	623.65	692.09	767.98
432017	PINE TELEPHONE CO	379.40	370.38	325.13	373.67	345.64
432018	PIONEER TEL COOP INC	414.73	435.75	461.90	458.98	480.52
432020	POTTAWATOMIE TEL CO	854.30	1,131.14	1,169.72	1,201.60	1,177.24
432022	SALINA-SPAVINAW TEL	475.84	424.38	449.85	471.86	484.95
432023	SHIDLER TEL CO	478.00	409.42	1,105.64	1,461.44	1,759.55
432025	SW OKLAHOMA TEL CO	507.91	405.17	414.95	441.69	461.50
432029	TERRAL TEL CO	796.49	1,848.50	3,497.24	4,407.07	4,518.66
432030	TOTAH COMMUNICATIONS	605.89	642.36	707.31	692.70	741.95
432032	VALLIANT TEL CO	600.39	673.62	639.73	647.88	613.12
432034	WYANDOTTE TEL CO	616.21	646.37	597.35	567.44	611.67
432141	SANTA ROSA TEL COOP	446.79	491.66	502.34	514.56	562.70
435215	SOUTHWESTERN BELL-OK	242.66	270.38	285.60	277.99	290.04
	OREGON TOTAL	265.85	284.64	301.17	316.36	316.97
532226	MIDVALE TEL EXCH -OR	936.80	800.80	652.46	823.25	768.58
532359	BEAVER CREEK COOP	527.12	580.43	594.36	609.80	627.04
532361	CENTURYTEL-OREGON	501.45	534.37	534.82	528.67	547.35
532362	CANBY TEL ASSN	218.70	219.39	252.70	274.15	298.13
532363	CLEAR CREEK MUTUAL	639.92	614.52	680.82	710.27	740.46
532364	COLTON TEL CO	993.09	917.45	970.34	1,003.98	977.58
532369	EAGLE TEL SYSTEMS	911.72	1,163.52	1,045.59	931.09	916.39
532371	CASCADE UTIL INC	362.68	384.23	416.03	421.31	410.05
532373	GERVAIS TELEPHONE CO	416.26	509.30	556.77	627.58	716.28
532375	ROOME TELECOMM INC	838.77	716.01	786.47	774.29	756.16
532376	HELIX TEL CO.	1,111.65	983.76	1,093.87	1,065.04	1,191.89
532377	HOME TELEPHONE CO	355.32	343.61	376.85	340.14	359.21
532378	TRANS-CASCADES TEL	1,990.62	1,181.43	1,695.08	1,163.81	1,218.62
532383	MOLALLA TEL CO.	588.62	636.36	672.07	627.48	611.54
532384	MONITOR COOP TEL	666.06	717.47	771.30	869.84	947.73
532385	MONROE TELEPHONE CO.	482.94	576.66	779.83	936.75	1,058.72
532386	MT. ANGEL TEL CO.	269.86	279.43	298.63	326.89	406.56

Table 3.35
Unseparated ILEC NTS Revenue Requirement per Loop by Study Area ($)

Study Area Code	Study Area Name	2000	2001	2002	2003	2004
	OREGON (CONT.)					
532387	NEHALEM TELECOMM.	261.03	300.01	366.41	452.90	502.37
532388	NORTH STATE TEL CO.	309.71	280.06	307.75	370.50	462.52
532389	OREGON TEL CORP	432.14	435.57	468.02	484.39	609.22
532390	OREGON-IDAHO UTIL.	2,209.48	2,192.29	2,072.15	2,211.95	2,043.17
532391	PEOPLES TEL CO. - OR	295.26	314.61	336.84	500.08	554.90
532392	PINE TEL SYSTEM INC.	871.83	1,142.34	1,361.43	1,614.77	1,890.15
532393	PIONEER TEL COOP	532.74	551.08	568.90	575.45	591.88
532396	ST PAUL COOP ASSN	344.31	371.85	397.90	448.35	476.80
532397	SCIO MUTUAL TEL ASSN	811.42	918.70	909.25	1,011.51	1,179.55
532399	STAYTON COOP TEL CO	242.70	249.70	260.76	273.09	280.35
532400	UTC OF THE NW - OR	252.99	270.54	282.77	304.30	307.26
532404	ASOTIN TEL - OR	1,244.75	1,101.21	930.87	924.57	912.82
532416	VERIZON N'WEST-OR	264.04	270.86	300.24	323.22	312.90
532456	MALHEUR HOME TEL CO	360.93	348.40	417.22	390.25	405.36
533401	CITIZENS-FRONTIER-OR	462.00	461.01	430.26	416.48	453.56
535163	QWEST CORP-OR	240.04	262.31	274.07	286.90	287.23
	PENNSYLVANIA TOTAL	215.72	215.16	222.97	239.07	254.44
170145	THE BENTLEYVILLE TEL	242.70	249.70	260.76	273.09	358.57
170149	FRONTIER-BREEZEWOOD	309.12	314.83	332.98	352.81	349.06
170151	BUFFALO VALLEY TEL	242.70	249.70	260.76	273.09	260.35
170152	FRONTIER-CANTON	287.58	290.31	309.78	332.94	356.24
170156	CITIZENS - KECKSBURG	242.70	249.70	260.76	273.09	324.41
170161	COMMONWEALTH TEL CO	242.70	249.70	260.76	273.09	260.35
170162	THE CONESTOGA TEL	242.70	249.70	260.76	273.09	260.35
170165	DENVER & EPHRATA	242.70	249.70	260.76	273.09	260.35
170168	FRONTIER-PA	168.31	158.48	150.78	134.12	165.16
170169	VERIZON NORTH-PA	257.75	247.31	260.01	280.81	292.49
170170	VERIZON N-PA(CONTEL)	226.97	211.54	201.68	219.41	217.81
170171	HICKORY TEL CO	306.03	323.88	349.44	385.95	434.96
170175	IRONTON TEL CO	242.70	249.70	260.76	273.09	318.28
170176	ALLTEL PENNSYLVANIA	271.53	282.26	261.27	272.17	273.66
170177	LACKAWAXEN TELECOM	289.95	290.45	264.60	227.73	245.18
170178	FRONTIER-LAKEWOOD	215.22	225.68	215.65	217.03	255.46
170179	LAUREL HIGHLAND TEL	242.70	249.70	260.76	273.09	361.33
170183	MAHANOY & MAHANTANGO	334.56	341.02	350.44	352.20	382.94
170185	MARIANNA - SCENERY	380.74	495.87	509.51	585.99	558.07
170189	ARMSTRONG TEL CO-PA	518.98	587.11	610.64	646.32	658.31
170191	NORTH EASTERN PA TEL	296.13	312.10	331.05	366.47	425.33
170192	NORTH PENN TEL CO	484.28	480.03	488.48	497.51	590.40
170193	NORTH PITTSBURGH TEL	242.70	249.70	260.76	273.09	260.35
170194	FRONTIER-OSWAYO RIVR	267.08	235.72	243.67	247.23	302.83
170195	ARMSTRONG TEL NORTH	364.20	390.87	402.68	460.93	500.93
170196	PALMERTON TEL CO	242.70	249.70	260.76	273.09	357.39
170197	PENNSYLVANIA TEL CO	306.18	323.63	344.80	380.68	431.10
170200	PYMATUNING IND TEL	242.70	249.70	263.25	288.18	395.20
170201	VERIZON N-PA(QUAKER)	241.32	240.88	223.48	233.08	230.06
170204	SOUTH CANAAN TEL CO	297.14	310.77	329.61	363.22	425.07
170206	SUGAR VALLEY TEL CO	392.01	383.03	405.63	404.51	455.88
170209	UTC OF PENNSYLVANIA	263.30	263.48	276.09	299.45	294.90
170210	VENUS TEL CORP	305.25	325.24	344.32	379.10	431.01
170215	YUKON - WALTZ TEL CO	320.40	345.33	370.76	416.14	449.83
170277	WEST SIDE TEL CO-PA	505.38	558.31	558.04	549.05	626.25
175000	VERIZON PENNSYLVANIA	203.38	202.22	209.96	225.54	245.34
	PUERTO RICO TOTAL	416.47	415.46	412.98	389.75	402.61
633200	P R T C - CENTRAL	405.06	412.21	377.48	395.78	406.65
633201	PUERTO RICO TEL CO	418.21	415.97	418.73	388.77	401.96
	RHODE ISLAND TOTAL	196.37	203.34	211.15	226.48	264.97
585114	VERIZON RHODE ISLAND	196.37	203.34	211.15	226.48	264.97

Table 3.35
Unseparated ILEC NTS Revenue Requirement per Loop by Study Area ($)

Study Area Code	Study Area Name	2000	2001	2002	2003	2004
	SOUTH CAROLINA TOTAL	312.94	332.79	343.47	358.23	362.00
240479	VERIZON SOUTH-SC	286.77	267.48	282.86	304.16	280.77
240506	UTC OF THE CAROLINAS	307.73	301.39	315.42	338.25	317.72
240512	BLUFFTON TEL. CO.	531.29	550.51	626.79	536.76	543.95
240515	CHESNEE TEL CO	242.70	249.70	260.76	273.09	320.01
240516	CHESTER TEL CO - SC	242.70	249.70	260.76	273.09	312.03
240517	ALLTEL SO CAROLINA	323.34	324.34	298.38	314.25	316.65
240520	FARMERS TEL COOP	445.23	475.25	498.91	521.89	585.13
240521	FORT MILL TEL CO	427.68	449.56	478.07	473.50	459.41
240523	HARGRAY TEL CO	286.16	334.75	323.87	322.10	339.93
240526	VERIZON S-SC(CONTEL)	319.44	266.60	304.77	329.71	324.46
240527	HOME TEL CO	404.56	422.70	417.47	442.76	450.81
240528	HORRY TEL COOP	324.45	347.01	346.61	345.77	337.85
240531	LANCASTER TEL CO	338.13	349.89	364.12	382.36	399.14
240532	LOCKHART TEL CO INC	342.71	369.44	395.76	444.40	468.39
240533	MCCLELLANVILLE TEL	642.63	661.80	651.56	651.48	635.35
240535	NORWAY TEL CO	335.19	359.36	383.43	428.16	454.73
240536	PALMETTO RURAL COOP	257.88	262.55	272.59	288.97	386.83
240538	PIEDMONT RURAL COOP	523.86	487.87	553.18	578.02	740.58
240539	PBT TELECOM, INC.	462.80	480.82	515.68	555.46	557.95
240541	RIDGEWAY TEL CO	257.54	264.54	280.00	303.19	395.37
240542	ROCK HILL TEL CO	308.71	311.67	323.73	329.21	326.11
240544	ST STEPHEN TEL CO	453.35	468.34	513.46	548.70	542.85
240546	SANDHILL TEL COOP	259.66	267.51	274.55	289.06	387.83
240550	WEST CAROLINA RURAL	447.38	530.32	581.24	742.53	769.48
240551	WILLISTON TEL CO	476.95	466.55	499.91	508.77	502.90
245194	SOUTHERN BELL-SC	301.63	329.44	338.62	352.49	353.84
	SOUTH DAKOTA TOTAL	315.29	332.74	351.37	390.80	418.63
391640	ARMOUR INDEPENDENT	358.35	391.85	411.90	460.93	494.51
391642	ALLIANCE-BALTIC	347.00	374.83	401.57	451.95	481.67
391647	CHEYENNE RIVER SIOUX	599.13	658.05	661.11	749.20	784.34
391649	BERESFORD MUNICIPAL	305.46	325.36	341.20	375.59	428.54
391650	CITY OF BROOKINGS	242.70	249.70	260.76	273.09	260.35
391652	PRAIRIEWAVE COMM TEL	508.62	519.42	478.30	465.75	464.64
391653	CITY OF FAITH MUNIC	407.01	444.39	460.52	486.11	532.15
391654	INTERSTATE TELECOMM.	350.89	380.96	409.14	458.52	493.41
391657	ALLIANCE-SPLITROCK	308.52	328.26	349.09	384.72	430.02
391659	GOLDEN WEST TELECOMM	572.09	547.17	574.55	632.19	735.45
391660	FT RANDALL-MT RUSHMR	337.10	362.31	386.94	434.39	457.46
391664	JAMES VALLEY COOP	432.52	474.73	488.56	506.80	554.07
391666	JEFFERSON TEL CO -SD	1,062.53	1,158.49	1,143.46	1,128.44	1,131.90
391667	KADOKA TELEPHONE CO	425.79	449.20	509.67	383.16	343.89
391668	KENNEBEC TEL CO	634.48	884.15	1,245.52	1,384.97	1,516.05
391669	MCCOOK COOP TEL CO	375.65	448.22	466.34	493.87	538.13
391670	MIDSTATE COMM., INC.	380.98	416.31	742.52	863.93	877.38
391671	WEST RIVER(MOBRIDGE)	242.70	249.70	260.76	273.09	387.48
391674	ROBERTS COUNTY COOP	441.99	484.32	494.93	509.22	561.15
391676	SANTEL COMM. COOP.	460.71	544.77	633.30	737.35	860.58
391677	SIOUX VALLEY TEL. CO	341.06	368.07	393.71	439.84	459.89
391679	STOCKHOLM-STRANDBURG	549.30	567.12	644.16	694.04	709.25
391680	VENTURE COMM. COOP	429.04	543.16	571.22	637.34	741.19
391680A	VENTURE COMM. COOP	0.00	202.66	346.98	337.69	383.78
391682	TRI-COUNTY TELCOM	452.51	498.89	506.49	518.53	573.10
391684	UNION TEL CO.	332.79	357.85	378.17	425.79	453.74
391685	VALLEY TELECOMM.	610.95	697.85	861.83	995.16	1,046.98
391686	VIVIAN TELEPHONE CO	446.39	489.07	500.76	616.75	650.45
391688	WESTERN TEL CO.	410.60	448.44	466.48	489.90	529.05
391689	WEST RIVER COOP	522.98	540.00	574.97	648.12	746.30
395145	QWEST CORP-SD	259.99	266.67	266.76	286.99	294.18

Table 3.35
Unseparated ILEC NTS Revenue Requirement per Loop by Study Area ($)

Study Area Code	Study Area Name	2000	2001	2002	2003	2004
	TENNESSEE TOTAL	272.07	288.95	302.15	310.83	322.60
290280	ARDMORE TEL CO	371.02	429.16	459.19	462.07	469.33
290552	CENTURYTEL-ADAMSVILL	650.50	665.03	702.94	672.73	660.41
290553	BEN LOMAND RURAL	266.41	277.29	292.73	316.09	400.36
290554	BLEDSOE TEL COOP	256.15	261.57	272.11	286.34	383.62
290557	CENTURY-CLAIBORNE	551.09	564.30	590.98	577.04	589.76
290559	CONCORD TEL EXCHANGE	242.70	249.70	260.76	273.09	260.35
290561	CROCKETT TEL CO	298.14	370.80	259.19	395.11	469.09
290562	DEKALB TEL COOP	438.53	451.10	482.73	510.78	471.25
290565	HIGHLAND TEL COOP-TN	243.13	249.70	260.76	273.09	371.52
290566	HUMPHREY'S COUNTY	455.96	447.85	452.12	459.55	523.73
290567	UNITED INTER-MT-TN	235.44	242.07	249.32	253.64	247.73
290570	LORETTO TEL CO	314.16	335.07	356.47	392.79	439.86
290571	MILLINGTON TEL CO	309.15	344.50	361.27	344.60	364.56
290573	NORTH CENTRAL COOP	395.93	413.65	433.74	450.65	456.03
290574	CENTURYTEL-OOLTEWAH	386.11	431.91	482.85	495.88	517.74
290575	TENNESSEE TEL CO	335.10	344.20	362.20	374.35	373.81
290576	PEOPLES TEL CO	287.97	452.69	516.20	591.90	624.68
290578	TELLICO TEL CO	366.99	398.40	405.98	429.13	426.32
290579	TWIN LAKES TEL COOP	317.99	323.01	368.03	381.38	397.06
290580	CTZENS-FRNTR-VOL ST	319.04	307.43	319.84	266.04	306.04
290581	UTC OF TN	439.11	483.44	502.66	483.82	492.02
290583	WEST TENNESSEE TEL	313.29	335.56	358.35	387.23	429.21
290584	YORKVILLE TEL COOP	367.96	401.38	423.50	468.52	512.44
294336	CITIZENS-FRONTIER-TN	353.84	358.00	371.40	347.33	383.44
295185	SO. CENTRAL BELL -TN	264.07	281.61	294.16	304.01	314.22
	TEXAS TOTAL	285.10	302.23	322.22	318.74	331.06
440425	CAMERON TEL CO TEXAS	786.81	742.52	805.82	829.82	952.40
441163	VALOR-TX	326.81	354.83	371.17	376.49	405.60
442038	BLOSSOM TEL CO	303.35	318.75	337.67	374.36	429.11
442039	BIG BEND TEL CO INC	1,534.52	1,639.96	1,823.56	1,951.70	1,986.46
442040	BRAZORIA TEL CO	648.77	633.02	688.18	735.01	788.65
442041	BRAZOS TEL COOP INC	466.08	458.01	494.80	543.27	554.73
442043	NORTH TEXAS TEL. CO.	380.64	412.70	436.63	475.76	517.98
442046	CAP ROCK TEL COOP	401.52	415.39	410.26	458.82	562.61
442052	CENTRAL TEXAS CO-OP	1,049.16	1,050.79	1,278.99	1,252.17	1,307.48
442057	COLEMAN COUNTY CO-OP	978.97	938.88	989.67	948.07	991.16
442059	COLORADO VALLEY TEL	643.76	730.33	740.17	768.00	824.88
442060	COMANCHE COUNTY TEL	351.22	379.97	407.75	451.10	505.70
442061	COMMUNITY TEL CO	562.68	622.60	601.36	667.72	731.57
442065	CUMBY TEL COOP INC	635.51	664.67	663.58	688.29	602.42
442066	DELL TEL. CO-OP - TX	2,589.81	2,461.54	2,347.97	2,452.63	2,310.84
442068	EASTEX TEL COOP INC	478.85	480.58	527.16	538.12	575.24
442069	ELECTRA TELEPHONE CO	931.43	982.30	896.65	874.46	911.42
442070	ETEX TEL COOP INC	543.36	559.18	633.97	687.40	743.24
442071	FIVE AREA TEL CO-OP	389.18	392.17	418.46	430.47	466.49
442072	CONSOLIDATED FT BEND	327.18	360.69	388.46	439.07	450.31
442073	BORDER TO BORDER	6,738.93	9,094.78	5,882.34	7,239.79	7,947.71
442076	GANADO TELEPHONE CO	850.05	1,036.21	1,127.87	1,077.65	1,082.96
442080	GTE SW VERIZON-TX	313.65	295.01	312.83	311.05	365.96
442083	GUADALUPE VALLEY TEL	483.43	507.15	537.76	577.08	611.76
442084	UTC OF TEXAS INC	479.77	484.55	487.86	494.55	509.34
442086	HILL COUNTRY CO-OP	435.66	446.18	476.96	519.17	520.44
442090	ALENCO COMMUNICATION	1,360.02	1,326.32	1,695.42	1,792.56	1,775.63
442091	ETS TEL. CO., INC.	678.81	725.41	816.15	721.49	754.21
442093	INDUSTRY TEL CO	618.52	625.32	600.76	612.83	657.23
442097	KERRVILLE TEL CO	335.82	361.97	374.42	350.71	325.31
442101	CENTURYTEL-LK DALLAS	412.50	435.56	431.40	451.60	484.81
442103	LA WARD TEL EXCHANGE	645.30	657.40	658.17	974.80	1,302.32
442104	LAKE LIVINGSTON TEL	1,282.18	1,335.91	1,418.46	1,478.04	1,593.20
442105	LIPAN TEL CO	723.09	749.98	962.19	1,074.31	1,126.22

Table 3.35
Unseparated ILEC NTS Revenue Requirement per Loop by Study Area ($)

Study Area Code	Study Area Name	2000	2001	2002	2003	2004
	TEXAS (CONT.)					
442107	LIVINGSTON TEL CO	242.70	249.70	260.76	273.09	277.01
442109	CONSOLIDATED COMM-TX	361.50	384.58	400.80	427.67	422.49
442112	MID-PLAINS RURAL TEL	559.12	582.10	576.65	588.88	636.06
442114	CENTEL OF TEXAS	299.40	292.65	301.95	323.03	342.80
442116	MUENSTER DBA NORTEX	621.84	553.21	628.18	605.71	686.34
442117	CENTURYTEL-PORT ARAN	339.33	387.05	424.17	447.96	447.28
442130	PEOPLES TEL COOP -TX	559.80	651.59	691.94	701.63	759.33
442131	POKA-LAMBRO TEL COOP	479.34	464.39	489.60	537.96	552.53
442134	RIVIERA TEL CO INC	1,062.95	1,094.55	1,337.31	1,846.13	1,774.37
442135	SOUTHWEST TEXAS TEL	746.38	774.15	753.58	816.20	799.27
442140	CENTURYTEL-SAN MARCO	310.62	337.24	358.92	406.76	433.69
442141	SANTA ROSA TEL COOP	631.77	571.69	656.41	728.24	803.38
442143	SOUTH PLAINS TEL	313.46	366.68	365.79	399.12	446.27
442147	SUGAR LAND TEL CO	260.22	262.97	235.78	243.64	251.96
442150	TATUM TEL CO	811.00	773.66	830.14	869.88	788.03
442151	TAYLOR TEL CO-OP INC	441.94	454.36	470.47	487.48	515.33
442153	TEXAS-ALLTEL, INC.	390.11	372.16	353.23	339.16	340.74
442154	GTE-SW VERIZON-TX	506.62	332.63	311.17	356.94	353.45
442159	VALLEY TEL CO-OP -TX	1,449.48	1,440.41	1,503.72	1,633.20	1,567.83
442166	WEST TEXAS RURAL TEL	1,095.33	1,148.47	1,221.72	1,278.15	1,356.63
442168	WES-TEX TEL CO-OP	479.59	563.38	556.99	715.34	799.03
442170	XIT RURAL TEL CO-OP	1,274.35	1,397.41	1,625.83	2,167.65	2,109.70
442262	ENMR TEL COOP-TX	188.80	179.35	169.60	155.17	156.06
445216	SOUTHWESTERN BELL-TX	264.09	288.41	309.12	300.79	304.90
	UTAH TOTAL	268.76	291.49	313.25	309.52	309.56
502277	CENTRAL UTAH TEL INC	489.55	581.04	537.70	540.13	558.26
502277A	CENTRAL UTAH TEL INC	0.00	274.33	427.69	471.40	467.46
502278	EMRY DBA EMRY TELCOM	333.33	619.33	554.31	596.04	602.11
502278A	EMRY DBA EMRY TELCOM	0.00	338.84	414.94	422.80	368.43
502279	GUNNISON TEL CO	289.02	306.39	327.15	355.50	426.59
502282	MANTI TEL CO	296.70	278.88	330.19	356.11	425.68
502282A	MANTI TEL CO	0.00	325.05	309.91	355.50	417.18
502283	SKYLINE TELECOM	362.31	382.77	409.20	460.07	493.85
502283A	SKYLINE TELECOM	0.00	396.12	407.15	459.04	502.48
502284	BEEHIVE TEL CO - UT	1,105.37	1,224.72	1,406.91	1,740.36	1,853.64
502286	SOUTH CENTRAL UTAH	347.38	375.37	377.03	419.44	413.27
502287	UINTAHBASIN DBA UBTA	742.42	972.52	823.00	854.86	872.59
502287A	UINTAHBASIN DBA UBTA	0.00	341.79	393.34	386.15	438.92
502288	ALL WEST COMM-UT	505.01	740.03	625.69	727.24	703.07
502288A	ALL WEST COMM-UT	0.00	400.39	590.13	748.33	735.82
503032	BEAR LAKE COMM	599.89	652.20	698.80	707.23	842.13
504429	CITIZENS-FRONTIER-UT	459.84	481.09	471.45	461.19	497.23
504449	NAVAJO-UT-FRONTIER	1,063.61	859.83	677.33	641.47	665.87
505107	QWEST CORP-UT	259.48	277.17	298.33	292.28	290.38
	VERMONT TOTAL	289.58	305.47	304.34	331.61	346.85
140053	FRANKLIN TEL CO - VT	338.18	360.29	382.60	427.72	453.48
140058	LUDLOW TEL CO	249.23	269.87	274.43	304.78	306.09
140061	NORTHFIELD TEL CO	275.57	290.04	351.33	350.37	344.36
140062	PERKINSVILLE TEL CO	316.04	341.55	338.29	327.15	320.39
140064	SHOREHAM TEL CO INC.	347.41	374.60	400.57	450.63	479.24
140068	TOPSHAM TEL CO	356.53	388.40	479.25	584.58	746.38
140069	WAITSFIELD/FAYSTON	453.83	431.16	445.02	437.91	436.94
143331	NORTHLAND TEL. CO-VT	511.81	486.67	460.07	578.93	646.39
145115	VERIZON VERMONT	267.77	284.00	278.98	304.42	318.71
147332	VERMONT TEL. CO-VT	426.56	479.44	508.19	559.98	576.52
	VIRGIN ISLANDS TOTAL	667.95	607.67	620.53	640.88	588.56
643300	VITELCO-INNOVATIVE	667.95	607.67	620.53	640.88	588.56

Table 3.35
Unseparated ILEC NTS Revenue Requirement per Loop by Study Area ($)

Study Area Code	Study Area Name	2000	2001	2002	2003	2004
	VIRGINIA TOTAL	245.68	257.92	259.15	285.80	290.11
190217	AMELIA TEL CORP	477.53	494.57	516.98	542.50	547.72
190219	BUGGS ISLAND COOP	274.62	284.60	299.98	316.70	401.27
190220	BURKE'S GARDEN TEL	475.05	523.18	527.58	529.74	581.96
190225	CITIZENS TEL COOP	304.55	322.33	341.26	375.33	427.81
190226	NTELOS, INC.	242.70	249.70	260.76	273.09	260.35
190233	VERIZON S-VA(CONTEL)	257.20	266.99	278.42	303.57	286.27
190236	NORTH RIVER TEL COOP	324.93	347.56	368.27	408.77	444.85
190237	HIGHLAND TEL COOP	386.88	419.65	437.05	474.73	511.56
190238	MGW TEL. CO. INC.	428.95	464.94	478.24	498.01	541.67
190239	NEW HOPE TEL COOP	326.69	352.81	374.85	417.72	449.40
190243	PEMBROKE TEL COOP	301.41	318.25	338.40	372.61	427.94
190244	PEOPLES MUTUAL TEL	390.15	463.24	458.44	477.77	475.35
190248	SCOTT COUNTY COOP	325.74	348.39	371.06	412.01	446.75
190249	ROANOKE & BOTETOURT	373.24	524.39	376.65	425.44	404.29
190250	SHENANDOAH TEL CO	242.70	249.70	260.76	273.09	370.92
190253	VIRGINIA TEL CO	247.65	249.70	260.76	276.16	393.03
190254	CENTEL OF VIRGINIA	320.69	321.29	323.88	342.41	355.30
190479	VERIZON SOUTH-VA	302.94	253.60	279.94	289.49	328.53
190567	UNITED INTER-MT-VA	269.28	267.92	271.36	294.01	291.39
193029	NEW CASTLE TEL. CO.	472.08	462.82	473.23	509.02	511.58
195040	VERIZON VIRGINIA INC	234.72	248.50	247.28	275.06	281.34
	WASHINGTON TOTAL	259.38	261.91	268.82	281.42	283.26
521402	M&L ENT. DBA SKYLINE	0.00	0.00	1,315.57	995.67	1,105.13
522400	UTC OF THE NW-WA	288.54	269.77	282.97	304.21	315.27
522404	ASOTIN TEL - WA	487.78	493.28	461.28	441.82	472.48
522408	CENTURYTEL-WASHINGTO	429.04	433.68	434.75	440.72	442.93
522410	CENTURYTEL-COWICHE	336.74	313.81	333.80	307.88	322.24
522412	ELLENSBURG TEL CO	342.20	364.05	365.34	399.53	405.49
522416	VERIZON N'WEST-WA	221.52	249.31	274.41	290.76	288.82
522417	HAT ISLAND TEL CO	288.41	305.20	303.92	432.51	397.84
522418	PEND OREILLE TEL.	689.82	760.86	845.28	784.19	820.44
522419	HOOD CANAL TEL CO	414.23	491.17	540.98	589.29	556.50
522423	INLAND TEL CO -WA	613.87	716.55	640.15	638.18	702.29
522426	KALAMA TEL CO	473.28	441.14	489.29	525.75	566.64
522427	LEWIS RIVER TEL CO	344.33	317.32	294.35	344.16	356.63
522430	MCDANIEL TEL CO	305.05	320.36	340.14	371.21	428.41
522431	MASHELL TELECOM INC	863.29	858.42	832.22	825.55	728.70
522437	PIONEER TEL CO	593.14	558.11	558.64	522.24	552.52
522442	ST JOHN TEL CO	468.74	477.21	474.49	494.02	627.52
522446	TENINO TELEPHONE CO	492.86	516.86	550.39	580.15	623.58
522447	TOLEDO TELEPHONE CO	881.47	903.12	1,059.29	1,106.07	1,163.63
522449	VERIZON N'WEST-WA	255.78	275.74	275.39	288.51	239.62
522451	WESTERN WAHKIAKUM	1,537.66	1,539.87	1,578.44	1,596.18	1,633.17
522452	WHIDBEY TEL CO.	539.23	417.86	383.30	451.88	468.99
522453	YCOM NETWORKS, INC.	555.94	388.09	378.02	397.81	495.19
525161	QWEST CORP-WA	250.07	245.28	246.31	256.99	260.12
	WEST VIRGINIA TOTAL	335.49	341.30	338.53	348.65	373.99
200256	ARMSTRONG OF WV	411.19	404.27	449.59	473.92	457.02
200257	SPRUCE KNOB SENECA	322.87	345.02	637.55	699.93	667.83
200258	WAR ACQ. DBA WAR TEL	298.04	314.67	330.96	366.47	426.20
200259	HARDY TELECOM	714.20	715.40	737.59	724.68	680.53
200267	ARMSTRONG TEL. CO.	495.08	484.87	475.49	513.97	594.33
200271	CITIZENS-FRONTIER-WV	613.53	668.47	582.33	564.91	591.44
200277	WEST SIDE TEL-WV	286.71	286.23	387.53	470.42	410.32
204338	CITIZENS-FRONTIER-WV	528.64	467.73	499.61	468.68	496.44
204339	CITIZENS-FRONTIER-WV	472.17	458.55	475.21	434.24	467.62
205050	VERIZON W VA INC.	302.93	311.03	305.02	322.65	347.02

Table 3.35
Unseparated ILEC NTS Revenue Requirement per Loop by Study Area ($)

Study Area Code	Study Area Name	2000	2001	2002	2003	2004
	WISCONSIN TOTAL	222.07	230.73	257.09	261.37	272.24
330841	CENTURYTEL-MW-WI(CENCOM)	370.36	391.24	400.00	410.72	417.59
330842	AMERY TELCOM, INC.	256.49	261.59	271.46	286.78	384.10
330843	AMHERST TEL CO	285.88	298.04	317.32	344.70	415.58
330844	BADGER TELECOM, INC.	405.10	431.27	423.43	473.71	464.85
330846	BALDWIN TELECOM	255.45	260.83	273.04	288.01	387.57
330847	BELMONT TEL CO	331.63	356.64	379.76	423.69	452.69
330848	BERGEN TEL CO	488.37	536.97	538.34	537.33	593.25
330849	BLACK EARTH TEL CO	296.65	314.17	333.10	355.32	427.46
330850	BLOOMER TEL CO	242.70	249.70	260.76	273.09	353.67
330851	BONDUEL TEL CO	268.31	276.84	288.45	311.44	401.49
330855	BRUCE TEL CO, INC	404.51	427.58	429.46	461.06	449.09
330856	BURLINGTON B&W	268.62	281.81	290.18	317.41	407.04
330857	CENTURYTEL-MW-WI(CASCO)	294.18	371.00	392.93	411.39	427.86
330859	CENTRAL STATE TEL CO	453.81	473.09	478.64	507.07	500.50
330860	CHEQUAMEGON COM COOP	422.35	415.80	408.81	392.85	451.44
330861	CHIBARDUN TEL COOP	322.10	343.96	466.37	529.58	552.37
330863	CITIZENS TEL COOP-WI	340.25	365.36	389.43	438.26	459.46
330865	CLEAR LAKE TEL CO-WI	297.06	309.97	324.17	354.09	418.35
330866	COCHRANE COOP TEL CO	343.35	367.68	392.95	441.94	461.45
330868	COON VALLEY FARMERS	334.90	358.66	382.65	429.04	455.17
330870	RHINELNDER-FRONTIER	700.85	487.25	473.08	505.17	521.26
330872	CUBA CITY EXCHANGE	275.78	287.90	304.99	329.34	408.68
330875	DICKEYVILLE TEL CORP	306.03	324.25	342.10	391.13	437.95
330877	CENTURYTEL-FAIRWATER	356.54	393.42	406.57	423.67	460.60
330879	FARMERS INDEPENDENT	324.04	345.41	366.63	405.61	442.81
330880	FARMERS TEL CO - WI	286.69	301.24	318.10	344.17	420.30
330881	MID-PLAINS TEL CO	242.70	249.70	260.76	273.09	260.35
330884	CENTURYTEL-FORESTVIL	711.17	664.26	633.98	642.08	637.43
330886	VERIZON NORTH-WI	326.93	280.80	289.63	302.54	309.77
330889	HAGER TELECOM INC.	326.20	349.26	373.29	414.65	448.40
330891	RHINELNDER-FRONTIER	495.50	464.08	528.73	526.63	469.71
330892	HILLSBORO TEL CO	285.67	299.15	317.18	345.49	414.93
330895	CENTURYTEL-WISCONSIN	242.79	262.17	299.52	317.59	323.90
330896	LAKEFIELD TEL CO	330.45	352.93	380.66	426.67	454.21
330898	CENTURYTEL LARSEN	446.87	463.46	508.69	491.86	449.43
330899	LA VALLE TEL COOP	324.86	346.84	369.79	410.26	446.67
330900	LEMONWEIR VALLEY TEL	280.60	290.34	309.53	339.61	412.63
330902	LUCK TEL CO	314.71	334.33	355.29	393.76	437.91
330905	MANAWA TEL CO	311.49	330.77	349.20	390.07	435.22
330908	MARQUETTE-ADAMS COOP	406.51	476.63	472.89	500.50	525.14
330909	MIDWAY TEL CO	321.68	325.72	339.47	376.88	376.86
330910	MILLTOWN MUTUAL TEL	231.57	315.25	309.33	292.90	345.06
330912	FRONTIER-MONDOVI	193.37	223.17	187.35	272.51	224.37
330913	CENTURYTEL MONROE	341.09	359.40	376.70	362.48	370.02
330914	EASTCOAST TELECOM	308.56	326.29	349.40	387.70	435.48
330915	MOSINEE TEL CO	242.70	249.70	260.76	273.09	321.47
330916	MOUNT HOREB TEL CO	506.09	485.94	504.13	492.08	568.96
330917	MT VERNON TEL CO	300.33	398.41	419.66	448.55	467.87
330918	NELSON TEL COOP	323.43	493.24	579.28	567.90	623.53
330920	NIAGARA TEL CO	315.41	331.84	319.10	320.37	326.28
330922	CENTURYTEL-MW-WI/NW	256.68	286.65	296.90	309.75	330.52
330924	CENTURYTEL-MW-KENDAL	222.74	281.02	259.78	327.43	328.26
330925	BAYLAND TEL CO	262.64	263.73	269.48	289.32	386.31
330930	GRANTLAND TELECOM	332.97	357.58	381.94	428.08	457.12
330931	CENTURYTEL-SO WI	308.99	296.78	345.15	331.64	321.53
330934	CENTURYTEL-MW-WI(PLATTEVILLE)	173.29	182.12	200.61	211.68	236.58
330936	INDIANHEAD TEL CO	648.61	605.08	558.61	505.94	472.77
330937	PRICE COUNTY TEL CO	390.24	388.04	348.04	340.16	340.86
330938	NORTHEAST TEL CO	255.02	260.72	275.43	290.38	390.13
330940	RHINELANDER-FRONTIER	249.33	250.22	214.50	240.24	277.23
330941	RHINELANDER-FRONTIER	462.34	417.76	384.39	394.74	402.09

Table 3.35
Unseparated ILEC NTS Revenue Requirement per Loop by Study Area ($)

Study Area Code	Study Area Name	2000	2001	2002	2003	2004
	WISCONSIN (CONT.)					
330942	RICHLAND-GRANT COOP	353.71	377.67	404.41	453.69	487.43
330943	RIVERSIDE TELECOM	278.41	289.73	307.00	331.54	410.64
330944	FRONTIER-ST.CROIX	242.70	249.70	260.76	273.09	333.11
330945	SCANDINAVIA TEL CO	299.69	317.79	334.38	366.55	431.36
330946	SHARON TEL CO	344.51	371.51	399.08	449.40	481.01
330949	SIREN TEL CO, INC	242.70	249.70	260.76	273.09	367.49
330950	CENTURYTEL-NW WI	615.85	637.99	630.61	641.26	620.22
330951	SOMERSET TEL CO	243.32	249.70	260.76	273.09	360.58
330952	SE TEL OF WISCONSIN	301.19	323.23	332.53	332.10	356.65
330953	SPRING VALLEY TEL CO	573.14	582.65	587.74	627.81	678.57
330954	STOCKBRIDGE & SHERWD	432.04	430.42	428.26	435.41	455.92
330955	STATE LONG DISTANCE	242.70	249.70	260.76	273.09	260.35
330956	CENTURYTEL-NORTH WI	705.85	721.43	705.52	718.46	686.80
330958	TENNEY TEL CO	344.33	351.16	357.06	368.56	382.23
330959	CENTURYTEL-MW-WI(THORP)	265.60	283.13	307.55	344.98	334.60
330960	TRI-COUNTY TEL COOP	343.03	365.41	390.18	438.17	459.76
330962	UNION TEL CO	313.41	334.71	356.61	395.95	439.12
330963	UTELCO, INC	209.15	237.25	247.38	269.97	269.99
330964	FRONTIER-WISCONSIN	233.48	216.35	205.98	274.38	262.34
330966	VERNON TEL COOP	332.97	356.85	377.22	419.12	450.31
330967	FRONTIER OF VIROQUA	242.70	249.70	260.76	273.09	344.68
330968	WAUNAKEE TEL CO	242.70	249.70	260.76	273.09	277.24
330970	CENTURYTEL-MW-WI	308.24	327.95	348.80	385.77	433.96
330971	W. WISCONSIN TELCOM	325.75	347.57	368.71	409.73	445.15
330973	WITTENBERG TEL CO	361.89	367.69	370.95	404.73	443.75
330974	WOOD COUNTY TEL CO	301.06	351.97	398.59	416.53	440.87
331155	TELEPHONE USA OF WI	152.26	388.61	432.12	487.61	517.64
331159	CENTURYTEL-CENTRL WI	124.18	314.67	349.46	414.70	393.28
335220	WISCONSIN BELL	180.33	181.39	213.16	201.97	209.63
	WYOMING TOTAL	442.34	433.16	446.46	468.21	451.52
511595	UTC OF THE WEST-WY	487.92	491.87	527.82	561.98	442.92
512251	RANGE TEL COOP - WY	667.69	655.11	637.89	591.84	587.65
512289	CHUGWATER TEL CO	520.63	514.83	533.25	530.41	550.71
512290	ALL WEST COMM.-WY	463.19	490.57	434.05	581.47	535.89
512291	DUBOIS TEL EXCHANGE	966.09	904.44	893.72	949.28	932.65
512295	SILVER STAR TEL-WY	652.54	719.95	786.88	809.06	766.75
512296	TRI COUNTY TEL ASSN	1,050.05	1,164.21	1,205.61	1,235.82	1,159.72
512297	UNION TELEPHONE CO	534.05	604.32	631.24	578.13	649.69
512299	CENTURYTEL OF WY.	407.09	384.56	429.45	438.22	370.88
515108	QWEST CORP-WY	399.46	385.21	396.08	423.15	408.76
	GRAND TOTAL	242.45	252.84	261.25	271.37	275.67

Source: National Exchange Carrier Association, *Universal Service Fund 2005 Submission of 2004 Study Results* (October 1, 2005)

Table 3.36
Changes in Local Exchange Carriers

Mergers

Study Area Code	Merged Study Area	Study Area Code	Surviving Study Area	State	Year
250296	GOSHEN TEL CO	250284	BUTLER TEL. CO., INC.	AL	1999
250297	GROVE HILL TEL CORP	250284	BUTLER TEL. CO., INC.	AL	1999
351148	DEEP RIVER MUTUAL	351248	MONTEZUMA MUTUAL TEL. CO.	IA	1999
421859	BOURBEUSE TEL	421882	FIDELITY TELEPHONE COMPANY	MO	1999
120040	CHICHESTER TEL CO	120045	KEARSARGE TEL. CO.	NH	1999
120046	MERIDEN TEL CO	120045	KEARSARGE TEL. CO.	NH	1999
381634	SOURIS RIVER TELECOM	383303	SRT COMMUNICATIONS	ND	2000
391661	HANSON COUNTY TEL CO	391669	MCCOOK COOP TEL CO	SD	2001
472234	TROY TELEPHONE CO	472230	POTLATCH TEL CO INC	ID	2002
371545	EUSTIS ACQUISITION	371562	CONSOLIDATED TELECOM	NE	2002
240524	HEATH SPRINGS TEL CO	240531	LANCASTER TEL CO	SC	2003

Code and Ownership Changes

Study Area Code	Old Study Area	Study Area Code	New Study Area	State	Year
351341	FRONTIER COMM.-SCHUYLER, INC.	351158	MINBURN TELECOMMUNICATIONS, INC.	IA	1999
200276	WAR TEL CO	200258	BRIDGES TELECOMM. DBA WAR TELECOMM	WV	1999
613009	GTE ALASKA INC.	611449	ATEAC, INC.	AK	2000
401730	GTE ARKANSAS INC.	401142	CENTURYTEL OF NW ARK. - RUSSELLVILLE	AR	2000
401790	CONTEL KS DBA GTE SYSTEMS AR	401143	CENTURYTEL OF NW ARK. - SILOAM SPRINGS	AR	2000
402080	GTE SOUTHWEST INC-AR	401144	CENTURYTEL OF CENTRAL ARKANSAS	AR	2000
351186	GTE NORTH INC. - IA	351167	IOWA TELECOM SVCS DBA IOWA TELECOM-NORTH	IA	2000
351207	GTE MIDWEST, INC. - IA (CONTEL)	351178	IOWA TELECOM SVCS DBA IOWA TELECOM	IA	2000
351790	CONTEL OF KS DBA GTE SYSTEMS OF IA	351170	IOWA TELECOM SVCS DBA IOWA TELECOM-SYST.	IA	2000
361140	CONTEL OF MN, INC. DBA GTE MN	361123	CITIZENS TELECOMMUNICATIONS OF MN-LAKES	MN	2000
361186	GTE NORTH INC. - MN	367123	CITIZENS TELECOMMUNICATIONS OF MN-SOUTH	MN	2000
371186	GTE NORTH INC. - NE	371128	CITIZENS TELECOMM - NE-FORT KEARNEY	NE	2000
492080	GTE SOUTHWEST INC-NM	491164	VALOR TELECOMMUNICATIONS OF NM #1	NM	2000
492177	CON. WEST DBA GTE NM	491193	VALOR TELECOMMUNICATIONS OF NM #2	NM	2000
432080	GTE SOUTHWEST INC-OK	431165	VALOR TELECOMMUNICATION OF OK, LLC	OK	2000
250281	VERIZON SOUTH-AL(CONTEL)	259789	CENTURYTEL OF ALABAMA, LLC (NORTHERN)	AL	2002
250293	VERIZON SOUTH-AL	259788	CENTURYTEL OF ALABAMA, LLC (SOUTHERN)	AL	2002
260407	VERIZON SOUTH-KY	269690	KENTUCKY ALLTEL, INC. - LEXINGTON	KY	2002
260410	VERIZON SOUTH-KY(CONTEL)	269691	KENTUCKY ALLTEL, INC. - LONDON	KY	2002
421186	GTE-MW-VERIZON(GTE)	429784	CENTURYTEL OF MISSOURI, LLC (CENTRAL)	MO	2002
421789	KS ST-MO DBA GTE NO.	429785	CENTURYTEL OF MISSOURI, LLC (BELLE-HERMAN)	MO	2002
421846	GTE MW-MO(CONTEL SY)	429786	CENTURYTEL OF MISSOURI, LLC (SOUTHERN)	MO	2002
421922	GTE MW-MO (CONTEL)	429787	CENTURYTEL OF MISSOURI, LLC (SOUTHWEST)	MO	2002

Acquired Exchanges

Study Area Code	Exchanges Formerly Served by	Study Area Code	New Study Area	State	Year
421922	GTE MIDWEST, INC.-MO (CONTEL)	401144A	CENTURYTEL OF CENTRAL ARKANSAS	AR	2000
611449	ATEAC, INC.	613001A	ARCTIC SLOPE TEL	AK	2001
611449	ATEAC, INC.	613011A	INTERIOR TEL CO INC	AK	2001
611449	ATEAC, INC.	613016A	MUKLUK TEL CO INC	AK	2001
611449	ATEAC, INC.	613017A	ALASKA TEL CO	AK	2001
611449	ATEAC, INC.	613023A	UNITED UTILITIES INC	AK	2001
455101	QWEST CORP-AZ	457991A	SADDLEBACK COMM CO	AZ	2001
341057	GALLATIN RIVER COMM.	341049A	MADISON TEL CO	IL	2001
341037	IL CONSOLIDATED TEL	341065A	ODIN TEL EXCH INC	IL	2001
351106	ALPINE COMM.	351213A	JORDAN SOLDIER VLY	IA	2001
351096	HEARTLND-HICKORYTECH	351298A	SOUTH SLOPE COOP TEL	IA	2001
395145	QWEST CORP-SD	391680A	VENTURE COMM. COOP	SD	2001
505107	QWEST CORP-UT	502277A	CENTRAL UTAH TEL INC	UT	2001
505107	QWEST CORP-UT	502278A	EMRY DBA EMRY TELCOM	UT	2001
505107	QWEST CORP-UT	502282A	MANTI TEL CO	UT	2001
505107	QWEST CORP-UT	502283A	SKYLINE TELECOM	UT	2001
505107	QWEST CORP-UT	502287A	UINTAHBASIN DBA UBTA	UT	2001
505107	QWEST CORP-UT	502288A	ALL WEST COMM-UT	UT	2001
351167	ITS-IOWA TELECOM-NO	351262A	COMM 1 NETWORK	IA	2002
361350	ARVIG TEL CO	361357A	BLACKDUCK TEL CO	MN	2002
381131	CITIZENS-FRONTIER-ND	381611A	DICKEY RURAL COOP	ND	2002
381131	CITIZENS-FRONTIER-ND	381614A	POLAR TELECOMM.	ND	2002
381131	CITIZENS-FRONTIER-ND	381631A	RED RIVER RURAL TEL	ND	2002
381131	CITIZENS-FRONTIER-ND	381632A	RESERVATION TEL COOP	ND	2003
381131	CITIZENS-FRONTIER-ND	382247A	NEMONT TELEPHONE COOPERATIVE	ND	2003

New Study Areas

Study Area Code	Exchanges Formerly Served by	Study Area Code	New Study Area	State	Year
492080	GTE SOUTHWEST INC-NM	491231	MESCALERO APACHE TELECOM, INC.	NM	1999
341036	GTE NORTH-IL(CONTEL) (& 341015, 343035)	341183	CITIZENS TELECOMMUNICATIONS CO. OF ILLINOIS	IL	2000
421922	GTE MIDWEST, INC.-MO (CONTEL) (& 421186, 421846)	421151	SPECTRA COMMUNICATIONS GROUP, LLC	MO	2000
385144	US WEST, INC. - ND	381131	CITIZENS TELECOMMUNICATIONS COMPANY OF ND	ND	2000
442080	GTE SOUTHWEST INC. - TX	441163	VALOR TELECOMMUNICATIONS OF TEXAS, LP	TX	2000
330886	GTE NORTH INC.-WI	331155	TELEPHONE USA OF WISCONSIN, LLC	WI	2000
330886	GTE NORTH INC.-WI	331159	CENTURYTEL OF CENTRAL WISCONSIN, LLC	WI	2000
NA	NOT PREVIOUSLY SERVED	457991	SADDLEBACK COMM CO	AZ	2001
NA	NOT PREVIOUSLY SERVED	521402	M&L ENTERPRISES DBA SKYLINE TEL	WA	2002
351292	SEARSBORO TEL CO	351407	KILLDUFF TELEPHONE CO	IA	2004
NA	NOT PREVIOUSLY SERVED	610989	ADAK EAGLE ENTERPRISES D/B/A ADAK TEL UTILITY	AK	2005
351306	SULLY TEL ASSOC	350739	REASNOR TELEPHONE CO	IA	2005
391677	SIOUX VALLEY TEL CO	391405	HILLS TEL CO - SD	SD	2005
NA	NOT PREVIOUSLY SERVED	310542	ALLBAND COMM. COOP.	MI	2006

4. Schools and Libraries Support

Eligible schools, school districts, libraries, and consortia that include schools and libraries may receive discounts for eligible telecommunications services, Internet access, and internal connections under the schools and libraries universal service support mechanism. The discounts range from 20 percent to 90 percent. The level of the discount is based on the percentage of students in the school or school district that are eligible for the national school lunch program (or a federally approved alternative mechanism), and location in a rural area. By Commission rule, the Schools and Libraries mechanism is capped at $2.25 billion annually.[1]

In order to receive discounts on eligible services, the Commission's rules require that the applicant submit to the Administrator a completed FCC Form 470, which sets forth the technological needs and the services for which the applicant seeks discounts. This submission initiates the required competitive bidding process. Generally, the FCC Forms 470 are posted on the USAC Schools and Libraries Division (SLD) website for at least 28 days so that providers have an opportunity to submit competing bids to perform the services.[2] After the eligible applicant has complied with the Commission's competitive bidding requirements and contracted for eligible services, it must file FCC Form 471 to request discounts for services that have been ordered.

The Administrator reviews the FCC Forms 471 that it receives and issues funding commitment decisions indicating discounts that the applicant may receive in accordance with the Commission's rules. Subsequently, the applicant either: (1) pays the after-discount portion of the service cost to the service provider, which, in turn, seeks payment from the Administrator for the discounted amount (using FCC Form 472), or (2) pays the entire bill (the pre-discounted amount) to the service provider, and seeks reimbursement from the Administrator for the discounted amount (using FCC Form 474). In the latter instance, the Administrator disburses the money to the service provider who, in turn, reimburses the applicant.

The Administrator acts on these requests in accordance with Commission rules and decisions. If the Administrator denies a request for funding, the applicant may either appeal directly to the Commission or appeal to the Administrator. If rejected on appeal by the Administrator, the applicant may appeal to the Commission. Since inception, the program has experienced a tremendous expansion of both the number of applicants and recipients, and the number of appeals regarding decisions.

Frequently, the total amount of funding requested exceeds the $2.25 billion cap. Under the Commission's rules of priority, when the filing window closes, the Administrator will calculate total requests for support submitted during that filing window. If total requests exceed total support available in that funding year, SLD will: (1) calculate the requests for telecommunications services

---

1 47 C.F.R. §54.507(a).

2 The posted forms can be viewed at www.universalservice.org/sl/.

and Internet access for all discount categories (these services receive first priority for funding), (2) allocate the remaining funds to the requests for support for internal connections, beginning with the most disadvantaged schools and libraries (those eligible for a 90 percent discount), and (3) commit remaining funds for internal connections to the applicants at each descending discount level until there are no funds remaining (i.e. 89%, 88%, etc).

If the remaining funds are not sufficient to support all of the eligible discount requests within a particular discount level, the Administrator will divide the total amount of remaining support available by the amount of support requested within that discount level to produce a pro-rata factor. That is, each of the schools and libraries within that discount level will receive the same proportion of the support they requested.

In 2002, the Commission concluded that, beginning with the second quarter of 2003, any unused funds from the schools and libraries support mechanism would, consistent with the public interest, be carried forward for disbursement in subsequent funding years.[3] The Commission determined that the Administrator shall report to the Commission, on a quarterly basis, funding that is unused from prior years of the schools and libraries support mechanism. On an annual basis, in the second quarter of each calendar year, all funds that are collected and that are unused from prior years shall be available for use in the next full funding year in accordance with the public interest and notwithstanding the annual cap. In the *Schools and Libraries Third Report and Order and Second Further Notice of Proposed Rulemaking*, the Commission directed USAC to carry forward $420 million of unused prior year funds to increase the amount of funds available for pending Funding Year 2003 requests.[4]

---

3 *See Schools and Libraries Universal Service Support Mechanism,* CC Docket No. 02-6, 17 FCC Rcd 11521 (2002) (*Schools and Libraries Order),* para. 3. In the *Schools and Libraries Order*, the Commission decided that it was in the public interest to take immediate action to stabilize the contribution factor while the Commission considered whether and how to reform the way in which contributions to the universal service mechanism were assessed. The Commission determined that unused funds periodically would be applied to reduce the contribution factors.

4 *See Schools and Libraries Universal Service Support Mechanism, CC Docket No. 02-6,* 18 FCC Rcd 26912 (2003) *(Schools and Libraries Third Report and Order and Second Further Notice of Proposed Rulemaking),* para 52.

As of June 30, 2006, USAC had committed $2.67 billion and disbursed almost $1.86 billion of Funding Year 2003 funds.[5] USAC had also committed more than $2.2 billion, and disbursed nearly $1.4 billion of Funding Year 2004 funds.[6] As of the same date, USAC had committed over $1.6 billion, and disbursed over $481 million of Funding Year 2005 funds.[7]

USAC supplies the Commission with funding commitments and disbursements information for the Schools and Libraries mechanism for all active funding years. USAC provided the Commission with data as of June 30, 2006. Table 4.1 summarizes commitments and disbursements by applicant type and by service type for each funding year. Because of the appeals process, funding commitments and disbursements can be made after the end of the program year. Also, disbursements may continue beyond the end of the program year in the event of delayed internal connections installation. Thus, disbursements for the two most recent funding years will rise substantially.

Table 4.2 summarizes commitments and disbursements by state and by type of applicant for Funding Years 2003, 2004 and 2005. Table 4.3 is based on the same data as Table 4.2 and shows, on a state-by-state basis, funding commitments and disbursements for the three major types of services: internal connections, Internet access, and telecommunications. The lists of individual funding commitments and disbursements are too lengthy to include in this report, but are available online from USAC's website.[8] Information for earlier Funding Years can be found in earlier editions of the *Universal Service Monitoring Report*.

Table 4.4 summarizes, for Funding Years 2003 through 2005, fund disbursements by type of service provider entity that provides the underlying service to the school or library, and by the way USAC was billed (whether from the school/library using FCC Form 472, or by the service provider

---

5 USAC reports that for Funding Year 2003 (July 1, 2003 – June 30, 2004), 39 applications remained under review. Universal Service Administrative Company, *Federal Universal Service Support Mechanisms Fund Size Projections for the Third Quarter 2006*, at 21. See Tables 4.2 and 4.3 for details.

6 USAC reports that for Funding Year 2004 (July 1, 2004 – June 30, 2005), 149 applications remained under review. Universal Service Administrative Company, *Federal Universal Service Support Mechanisms Fund Size Projections for the Third Quarter 2006*, at 22. See Tables 4.2 and 4.3 for details.

7 USAC reports that for Funding Year 2005 (July 1, 2005 – June 30, 2006), 1,623 applications remained under review. Universal Service Administrative Company, *Federal Universal Service Support Mechanisms Fund Size Projections for the Third Quarter 2006*, at 22. See Tables 4.2 and 4.3 for details.

8 See www.sl.universalservice.org/funding/OpenDataSearch.

directly using FCC Form 474).[9] Unlike the other tables in this section, this table is based on information in USAC's *Federal Universal Service Support Mechanism Fund Size Projections for the Third Quarter 2006*, and reflects disbursements as of March 31, 2006.

Table 4.5 shows, for Funding Years 2003 and 2004, commitments and disbursements on a per-student basis. Although both public and private schools are eligible for Schools and Libraries support, only public school enrollment data were available on a state-by-state basis from the Department of Education, so the amounts per student may be slightly inflated. Unused funding commitments have been used to offset collections for later years.

Tables 4.6 and 4.7 show, on an aggregated national level, commitments and disbursements per student for each category of eligible service: 1) internal connections, 2) Internet access, 3) telecommunications, and 4) total funding, for Funding Years 2002 through 2005. The figures for Funding Year 2005, particularly disbursements, should be viewed as preliminary and likely subject to adjustment in the future.

9 In both cases, the service provider receives the money. Where the applicant paid the entire bill up front, the service provider then reimburses the applicant.

Table 4.1
Schools and Libraries Funding Commitments and Disbursements by Applicant Type and Service Type

Funding Commitments
(Dollar Amounts in Thousands)

Year	Total Commitments	Libraries	Schools	School Districts	Other Consortia	Internal Connections	Internet Access	Telecom
1998	$1,696,229	$65,839	$110,217	$1,286,568	$233,605	$886,118	$134,167	$675,944
1999	2,150,182	65,971	180,240	1,600,051	303,920	1,365,584	149,533	635,065
2000	2,074,737	65,820	111,257	1,687,703	209,958	1,136,626	219,134	718,977
2001	2,200,112	57,827	163,534	1,770,117	208,634	1,205,936	226,350	767,826
2002	2,217,526	60,770	159,567	1,751,445	245,744	1,116,325	248,643	852,557
2003	2,670,654	63,135	199,778	2,142,299	265,442	1,517,972	267,346	885,336
2004	2,284,109	53,691	164,036	1,817,038	249,345	1,095,612	240,543	947,954
2005	1,674,357	49,627	114,769	1,336,776	173,186	514,169	250,354	909,835

Funding Disbursements
(Dollar Amounts in Thousands)

Year	Total Disbursements	Libraries	Schools	School Districts	Other Consortia	Internal Connections	Internet Access	Telecom
1998	$1,400,103	$49,889	$83,470	$1,070,691	$196,053	$797,429	$94,910	$507,765
1999	1,656,185	47,456	140,308	1,269,992	198,429	1,106,369	95,825	453,991
2000	1,649,209	43,733	87,434	1,384,685	133,358	1,033,802	135,100	480,308
2001	1,685,392	41,899	116,716	1,389,152	137,625	1,002,875	151,327	531,190
2002	1,549,794	41,758	103,977	1,243,046	161,013	773,101	172,020	604,674
2003	1,859,880	43,693	132,587	1,525,636	157,964	1,029,862	194,500	635,518
2004	1,359,437	38,323	97,872	1,062,419	160,823	528,352	184,622	646,462
2005	481,572	17,506	37,997	365,517	60,553	111,247	120,239	250,086

Source: Raw data provided by the Universal Service Administrative Company, rollups performed by Industry Analysis and Technology Division, Wireline Competition Bureau, FCC.

Activity through June 30, 2006. Because of the appeals process, funding commitments and disbursements can be made after the end of the program year. Also, disbursements may continue beyond the end of the program year in the event of delayed internal connections installation. Other adjustments and corrections may also be made.

Table 4.2
Schools and Libraries Funding Commitments and Disbursements by State and by Type of Applicant

Funding Year 2003: July 1, 2003 through June 30, 2004

	Library/Library Consortium		Schools		School Districts		Other Consortium		Totals	
State/Territory	Funds Committed	Funds Disbursed	Funds Committed	Funds Disbursed	Funds Committed	Funds Disbursed	Funds Committed	Funds Disbursed	Funds Committed	Funds Disbursed
Alabama	$750,985	$604,887	$1,913,847	$1,546,431	$29,843,067	$21,463,639	$3,773,616	$3,606,648	$36,281,515	$27,221,605
Alaska	141,969	108,271	265,794	204,682	12,954,240	11,966,112	1,106,458	1,066,526	14,468,461	13,345,591
American Samoa	0	0	0	0	0	0	2,208,658	1,792,100	2,208,658	1,792,100
Arizona	832,787	643,813	11,908,033	8,363,020	49,464,870	33,567,145	8,314,380	3,992,376	70,520,070	46,566,354
Arkansas	94,794	57,728	441,986	355,939	12,264,768	7,634,472	13,374,468	6,394,324	26,176,016	14,442,463
California	4,775,209	2,790,577	14,599,742	10,236,025	327,026,201	227,435,596	5,543,464	4,664,737	351,944,616	245,126,935
Colorado	731,911	583,076	2,241,024	1,648,628	12,274,739	7,931,799	656,040	487,802	15,903,714	10,651,305
Connecticut	425,586	265,071	10,801,184	6,765,406	8,131,907	6,579,775	4,812,071	1,467,835	24,170,748	15,078,087
Delaware	69,794	13,286	139,400	93,496	606,277	578,091	625,518	0	1,440,989	684,873
District of Columbia	166,676	0	866,981	374,709	13,689,551	5,024,078	267,493	227,825	14,990,701	5,626,612
Florida	2,904,594	1,865,677	4,154,486	1,199,660	52,349,021	38,849,174	1,550,133	1,230,224	60,958,234	43,144,735
Georgia	5,421,522	5,257,961	3,313,243	2,768,103	57,074,614	47,120,444	11,332,006	10,038,274	77,141,385	65,184,782
Guam	0	0	21,886	14,702	4,529,401	4,001,007	0	0	4,551,287	4,015,709
Hawaii	0	0	2,935,059	1,264,071	1,041,517	884,708	0	0	3,976,576	2,148,779
Idaho	112,328	76,884	475,547	266,666	3,765,074	2,752,411	38,312	38,312	4,391,261	3,134,273
Illinois	2,843,249	1,778,129	5,698,723	4,025,598	55,204,570	38,162,809	8,438,991	5,288,368	72,185,533	49,254,904
Indiana	764,689	486,879	1,546,021	1,034,311	16,071,470	11,646,346	7,366,879	991,171	25,749,059	14,158,707
Iowa	244,887	161,971	1,060,826	762,657	5,827,197	4,111,588	3,881,286	3,731,055	11,014,196	8,767,271
Kansas	417,820	314,788	622,986	354,449	12,008,463	9,435,374	2,134,353	331,837	15,183,622	10,436,448
Kentucky	622,164	346,506	631,850	461,034	28,798,595	17,452,194	2,860,374	1,898,697	32,912,983	20,158,431
Louisiana	1,817,238	1,703,276	4,840,583	3,607,760	46,831,793	41,758,323	0	0	53,489,614	47,069,359
Maine	135,111	71,286	1,660,312	1,349,835	3,205,641	2,174,907	3,190,104	3,042,555	8,191,168	6,638,583
Maryland	1,412,194	995,014	1,672,217	1,193,349	8,709,150	6,528,967	3,387,740	2,757,541	15,181,301	11,474,871
Massachusetts	2,915,246	1,435,361	2,942,743	1,946,526	20,364,337	12,529,991	991,171	854,811	27,213,497	16,766,689
Michigan	1,494,176	1,154,603	2,691,158	1,581,232	44,884,203	22,894,135	5,999,834	4,510,730	55,069,371	30,140,700
Minnesota	1,184,831	802,704	2,945,175	1,827,457	16,972,774	10,941,877	5,321,979	4,315,504	26,424,759	17,887,542
Mississippi	1,402,988	945,871	2,350,561	1,321,205	25,942,985	17,357,508	8,977,306	6,160,579	38,673,840	25,785,163
Missouri	1,097,117	788,298	4,421,329	3,696,412	28,307,112	21,768,996	9,616,333	6,187,274	43,441,891	32,440,980
Montana	108,611	65,438	417,542	294,562	3,406,204	2,588,898	41,496	31,569	3,973,853	2,980,467
Nebraska	287,282	228,351	541,205	362,793	4,552,134	3,683,755	2,315,370	2,146,606	7,695,991	6,421,505
Nevada	277,148	248,923	377,932	337,307	4,207,993	4,007,463	0	0	4,863,073	4,593,693
New Hampshire	28,163	8,129	449,447	306,759	1,761,925	1,348,257	85,604	48,154	2,325,139	1,711,299
New Jersey	1,056,919	795,367	13,554,973	9,857,017	36,954,887	23,609,754	3,949,146	992,259	55,515,925	35,254,397
New Mexico	361,131	137,913	9,108,386	5,184,407	51,983,206	33,035,542	28,734,886	256,561	90,187,609	38,614,423
New York	11,102,176	7,280,444	26,923,779	17,295,498	365,499,160	235,841,365	33,106,448	20,569,403	436,631,563	280,986,710
North Carolina	1,363,251	1,061,453	5,782,364	4,535,207	42,371,372	34,339,161	741,766	653,029	50,258,753	40,588,850
North Dakota	7,120	5,322	905,292	671,462	935,440	677,638	2,126,164	2,121,808	3,974,016	3,476,230
Northern Mariana Is.	0	0	324	324	1,242,038	727,007	0	0	1,242,362	727,331
Ohio	1,336,166	1,185,849	4,947,141	3,712,722	64,123,886	36,365,273	4,923,015	3,913,133	75,330,208	45,176,977
Oklahoma	1,226,711	1,063,530	4,515,767	3,598,264	48,325,361	36,029,604	171,503	132,226	54,239,342	40,823,624
Oregon	238,218	76,176	873,846	397,476	10,980,997	8,492,380	4,017,471	2,491,017	16,110,532	11,457,049
Pennsylvania	1,721,902	1,381,993	9,071,586	5,886,445	76,337,867	68,016,649	2,612,349	2,280,652	89,743,704	77,565,739
Puerto Rico	889,693	220,143	5,179,902	2,675,571	16,905	15,239	0	0	6,086,500	2,910,953
Rhode Island	124,710	71,725	593,913	479,973	6,223,097	4,172,729	2,835,983	2,824,315	9,777,703	7,548,742
South Carolina	469,613	333,467	2,813,208	1,514,849	45,625,172	24,292,767	7,824,301	7,601,333	56,732,294	33,742,416
South Dakota	16,666	11,920	691,815	414,068	1,969,725	1,489,799	2,435,145	2,170,114	5,113,351	4,085,901
Tennessee	1,026,908	745,788	1,240,307	1,056,545	26,447,014	19,777,365	24,596,118	14,518,147	53,310,347	36,097,845
Texas	3,859,726	2,188,135	13,708,819	8,779,109	380,438,585	300,517,999	7,115,496	4,244,039	405,122,626	315,729,282
Utah	156,074	8,969	196,018	67,204	6,025,961	4,387,020	6,928,428	3,868,144	13,306,481	8,331,337
Vermont	69,777	38,582	579,772	313,910	1,012,465	766,923	56,318	25,618	1,718,332	1,145,033
Virgin Islands	0	0	758,515	592,112	5,178,598	3,232,706	0	0	5,937,113	3,824,818
Virginia	1,374,789	1,118,144	4,252,047	3,140,228	24,844,978	20,697,792	992,709	867,613	31,464,523	25,823,777
Washington	1,323,952	1,027,477	1,787,348	1,125,097	15,163,046	11,351,378	3,719,093	2,539,877	21,993,439	16,043,829
West Virginia	137,877	102,901	198,378	143,223	7,110,822	4,831,376	2,902,891	1,586,225	10,349,968	6,663,725
Wisconsin	1,753,074	1,013,937	2,973,561	1,463,051	10,252,224	7,851,502	7,259,524	6,868,564	22,238,383	17,197,054
Wyoming	37,266	21,068	172,197	118,807	1,164,360	937,039	181,648	136,021	1,555,471	1,212,935
Totals	$63,134,788	$43,693,061	$199,778,080	$132,587,353	$2,142,298,959	$1,525,635,846	$265,441,839	$157,963,532	$2,670,653,666	$1,859,879,792

Source: Raw data provided by the Universal Service Administrative Company, rollups performed by Industry Analysis and Technology Division, Wireline Competition Bureau, FCC. Activity through June 30, 2006. Because of the appeals process, funding commitments and disbursements can be made after the end of the program year. Also, disbursements may continue beyond the end of the program year in the event of delayed internal connections installation. Other adjustments and corrections may also be made.

Table 4.2
Schools and Libraries Funding Commitments and Disbursements by State and by Type of Applicant
Funding Year 2004: July 1, 2004 through June 30, 2005

	Library/Library Consortium		Schools		School Districts		Other Consortium		Totals	
State/Territory	Funds Committed	Funds Disbursed	Funds Committed	Funds Disbursed	Funds Committed	Funds Disbursed	Funds Committed	Funds Disbursed	Funds Committed	Funds Disbursed
Alabama	$684,550	$514,828	$1,522,748	$1,099,175	$20,901,905	$16,398,493	$2,862,381	$2,847,234	$25,971,584	$20,859,730
Alaska	130,969	109,436	169,125	131,910	15,971,211	13,295,200	2,008,010	1,080,331	18,279,315	14,616,877
American Samoa	0	0	0	0	0	0	2,194,572	2,101,584	2,194,572	2,101,584
Arizona	445,491	355,123	8,991,979	5,098,107	44,810,488	24,270,460	2,980,961	2,962,928	57,228,919	32,686,618
Arkansas	137,842	85,914	682,363	583,711	7,503,037	5,395,664	9,817,139	6,388,083	18,140,381	12,453,372
California	2,710,825	1,793,881	17,192,895	11,369,697	237,634,439	130,414,004	8,161,854	3,704,797	265,700,013	147,282,379
Colorado	452,151	331,356	1,487,721	847,101	21,169,300	16,776,147	519,285	348,200	23,628,457	18,302,804
Connecticut	330,285	232,108	2,115,916	1,770,255	16,798,808	8,605,458	13,058,685	7,278,709	32,303,694	17,886,530
Delaware	13,537	7,661	137,357	93,816	310,767	293,314	0	0	461,661	394,791
District of Columbia	0	0	576,878	341,445	9,745,484	5,973,136	43,749	0	10,366,111	6,314,581
Florida	2,406,617	1,628,181	13,915,967	1,722,950	53,663,095	34,656,282	7,140,905	7,053,774	77,126,584	45,061,187
Georgia	3,342,836	3,194,961	4,498,689	2,689,698	51,308,639	33,198,300	8,801,339	7,033,690	67,951,503	46,116,649
Guam	0	0	13,404	9,415	5,712,047	4,192,374	0	0	5,725,451	4,201,789
Hawaii	173,555	0	1,902,108	807,040	1,116,542	733,987	0	0	3,192,205	1,541,027
Idaho	108,773	75,857	372,421	243,488	3,133,324	2,102,974	56,893	56,500	3,671,411	2,478,819
Illinois	2,971,987	1,453,147	4,085,873	2,910,410	78,446,016	42,676,764	2,984,805	719,451	88,488,681	47,759,772
Indiana	662,771	522,665	695,817	375,933	16,323,628	10,916,470	186,064	148,008	17,868,280	11,963,076
Iowa	185,708	146,548	765,906	475,792	5,487,270	3,852,086	7,719,492	5,397,289	14,158,376	9,871,715
Kansas	386,709	308,667	620,412	422,696	12,341,353	10,001,189	2,023,191	1,620,421	15,371,665	12,352,973
Kentucky	678,516	495,828	619,656	419,769	28,790,566	18,079,877	2,871,613	1,476,679	32,960,351	20,472,153
Louisiana	2,222,036	1,731,823	4,312,704	1,833,685	38,915,270	25,588,124	475,712	149,850	45,925,722	29,303,482
Maine	77,038	55,400	1,297,496	759,796	2,696,210	1,869,880	3,136,935	2,745,584	7,207,679	5,430,660
Maryland	1,226,987	1,035,680	1,151,491	492,812	17,654,537	7,949,130	4,211,679	0	24,244,694	9,477,622
Massachusetts	2,719,365	1,795,451	2,801,753	1,813,783	18,999,032	14,709,165	1,029,253	890,546	25,549,403	19,208,945
Michigan	1,328,912	943,569	1,715,001	987,941	42,035,880	21,772,710	5,059,185	4,027,283	50,138,978	27,731,503
Minnesota	1,460,028	1,060,460	2,129,746	1,473,003	13,765,767	10,391,763	4,964,885	4,461,113	22,320,426	17,386,339
Mississippi	1,314,529	1,094,545	1,626,775	1,054,793	30,157,485	19,559,138	10,223,752	7,663,618	43,322,541	29,372,094
Missouri	701,554	671,250	4,428,953	3,801,390	24,068,769	18,960,545	7,418,288	6,141,219	36,617,564	29,574,404
Montana	86,179	58,607	310,745	253,096	4,122,159	3,203,419	47,665	16,641	4,566,748	3,531,763
Nebraska	256,144	161,768	456,982	347,717	4,685,295	3,850,760	2,320,486	2,107,651	7,718,907	6,467,896
Nevada	240,134	214,457	680,188	9,858	3,117,468	2,523,727	0	0	4,037,790	2,748,042
New Hampshire	10,590	8,009	541,697	351,479	1,701,509	1,131,372	33,388	31,824	2,287,184	1,522,684
New Jersey	1,127,294	792,935	5,219,150	2,514,078	38,371,311	26,808,221	2,135,352	347,918	46,853,107	30,463,152
New Mexico	145,982	53,870	6,625,433	5,383,325	26,624,700	14,340,891	2,781,162	293,814	36,177,277	20,071,900
New York	9,750,769	6,903,629	21,194,037	13,072,086	286,857,984	101,529,751	36,110,500	22,599,374	353,913,290	144,104,840
North Carolina	1,377,269	1,136,132	2,838,401	1,995,476	38,087,313	29,617,492	867,134	673,337	43,170,117	33,422,437
North Dakota	6,536	5,342	1,041,512	726,507	924,615	702,447	2,232,547	2,218,438	4,205,210	3,652,734
Northern Mariana Is.	0	0	11,942	9,685	1,976,859	1,356,116	0	0	1,988,801	1,365,801
Ohio	2,165,496	1,464,520	5,621,117	4,166,040	52,336,075	40,309,263	4,340,065	3,751,062	64,462,753	49,690,885
Oklahoma	1,479,934	1,049,990	3,931,747	3,161,326	46,205,544	34,085,980	314,486	211,011	51,931,711	38,508,307
Oregon	218,478	81,827	454,745	328,596	11,174,096	8,380,153	3,244,702	2,000,933	15,092,021	10,791,509
Pennsylvania	1,485,018	1,307,006	7,502,686	4,891,972	66,160,870	47,333,792	2,909,092	2,491,690	78,057,666	56,024,460
Puerto Rico	1,235,744	383,231	1,210,880	788,147	2,378	1,508	0	0	2,449,002	1,172,886
Rhode Island	78,412	33,894	343,072	164,714	3,515,733	2,575,574	2,216,603	2,007,085	6,153,820	4,781,267
South Carolina	193,836	96,900	2,761,128	1,441,115	25,509,483	14,638,759	11,602,050	9,261,263	40,066,497	25,438,037
South Dakota	77,830	9,631	2,077,177	1,101,844	1,901,539	1,419,531	2,313,952	2,077,528	6,370,498	4,608,534
Tennessee	827,604	690,786	1,070,278	775,519	25,490,138	16,990,511	17,223,372	16,155,142	44,611,392	34,611,958
Texas	2,901,801	1,767,301	13,306,392	8,179,649	293,697,666	157,462,724	17,708,274	5,494,841	327,614,133	172,904,515
Utah	138,576	11,781	267,922	184,717	6,325,350	3,797,654	9,909,223	4,334,089	16,641,071	8,328,241
Vermont	29,080	18,131	590,425	341,364	1,019,760	800,925	49,106	43,220	1,688,371	1,203,640
Virgin Islands	0	0	862,216	524,460	0	0	5,702,121	2,916,098	6,564,337	3,440,558
Virginia	1,270,055	1,098,294	2,390,338	1,691,804	22,356,773	18,934,474	866,789	745,132	26,883,955	22,469,704
Washington	1,023,607	795,751	750,285	598,547	14,360,545	11,055,115	3,856,746	930,713	19,991,183	13,380,126
West Virginia	116,273	95,431	499,780	273,443	6,431,879	4,698,011	1,898,716	1,293,024	8,946,648	6,359,909
Wisconsin	547,661	420,311	1,548,049	906,262	13,895,509	11,745,949	8,658,671	2,495,676	24,649,890	15,568,198
Wyoming	26,648	18,688	96,192	60,059	724,319	491,835	52,574	29,023	899,733	599,605
Totals	$53,690,521	$38,322,561	$164,035,670	$97,872,496	$1,817,037,739	$1,062,418,588	$249,345,403	$160,823,418	$2,284,109,333	$1,359,437,063

Source: Raw data provided by the Universal Service Administrative Company, rollups performed by Industry Analysis and Technology Division, Wireline Competition Bureau, FCC. Activity through June 30, 2006. Because of the appeals process, funding commitments and disbursements can be made after the end of the program year. Also, disbursements may continue beyond the end of the program year in the event of delayed internal connections installation. Other adjustments and corrections may also be made.

Table 4.2
Schools and Libraries Funding Commitments and Disbursements by State and by Type of Applicant
Funding Year 2005: July 1, 2005 through June 30, 2006

	Library/Library Consortium		Schools		School Districts		Other Consortium		Totals	
State/Territory	Funds Committed	Funds Disbursed	Funds Committed	Funds Disbursed	Funds Committed	Funds Disbursed	Funds Committed	Funds Disbursed	Funds Committed	Funds Disbursed
Alabama	$724,201	$272,510	$1,129,122	$318,339	$23,073,730	$10,588,418	$9,329,120	$1,850,633	$34,256,173	$13,029,900
Alaska	167,653	65,820	216,221	48,356	17,167,446	11,636,089	698,498	698,498	18,249,818	12,448,763
American Samoa	0	0	0	0	0	0	0	0	0	0
Arizona	660,250	117,051	3,628,993	468,574	21,961,544	3,601,577	130,233	0	26,381,020	4,187,202
Arkansas	113,041	63,398	718,973	308,235	8,014,953	3,142,480	8,288,961	767,183	17,135,928	4,281,296
California	3,110,656	462,756	9,426,965	3,374,835	217,669,847	31,879,331	7,511,320	762,751	237,718,788	36,479,673
Colorado	427,707	132,899	2,062,692	1,792,734	12,456,438	2,198,804	212,025	104,065	15,158,862	4,228,502
Connecticut	262,990	72,422	1,123,591	481,408	10,445,869	4,236,654	11,412,776	5,580,897	23,245,226	10,371,381
Delaware	9,998	1,872	141,770	11,582	668,341	12,520	0	0	820,109	25,974
District of Columbia	0	0	1,148,467	240,598	179,172	72,475	0	0	1,327,639	313,073
Florida	2,152,524	486,995	5,599,422	1,250,261	43,821,739	15,118,699	7,834,694	6,770,001	59,408,379	23,625,956
Georgia	3,132,514	2,697,799	1,638,312	298,891	37,526,181	15,482,701	9,201,567	223,657	51,498,574	18,703,048
Guam	0	0	11,721	1,112	2,698,000	1,464,568	0	0	2,709,721	1,465,680
Hawaii	182,737	0	2,389,727	573,155	1,132,594	703,253	0	0	3,705,058	1,276,408
Idaho	117,758	16,598	186,208	31,151	3,541,932	610,992	57,947	0	3,903,845	658,741
Illinois	1,834,285	738,824	3,065,340	975,325	89,964,192	17,087,237	451,330	33,746	95,315,147	18,835,132
Indiana	1,026,851	189,348	680,759	132,777	15,149,620	4,909,831	1,540,410	522,246	18,397,640	5,754,202
Iowa	210,042	151,984	446,249	218,347	5,809,208	2,537,895	6,115,689	3,897,451	12,581,188	6,805,677
Kansas	336,355	152,408	456,353	180,694	10,985,578	4,555,210	346,969	143,362	12,125,255	5,031,674
Kentucky	725,827	92,737	97,102	13,983	18,428,219	5,344,296	5,317,808	495,247	24,568,956	5,946,263
Louisiana	3,081,515	955,481	2,125,755	729,611	33,513,838	9,993,167	0	0	38,721,108	11,678,259
Maine	84,630	15,599	823,314	156,056	2,873,423	901,890	2,269,456	0	6,050,823	1,073,545
Maryland	1,094,975	319,901	867,115	131,793	7,354,936	1,713,934	0	0	9,317,026	2,165,628
Massachusetts	2,154,783	960,419	2,807,396	727,036	22,874,297	5,605,344	661,301	263,429	28,497,777	7,556,228
Michigan	1,239,834	699,053	1,247,314	302,752	30,746,572	8,005,052	3,722,861	1,643,996	36,956,581	10,650,853
Minnesota	1,398,638	296,359	1,629,005	622,597	12,509,340	3,211,308	4,151,908	2,301,759	19,688,891	6,432,023
Mississippi	1,668,681	608,792	480,636	141,844	29,552,079	11,419,458	5,578,976	2,034,282	37,280,372	14,204,376
Missouri	873,447	372,896	1,971,546	1,116,157	20,564,863	6,971,019	282,414	119,419	23,692,270	8,579,491
Montana	81,429	45,451	254,680	154,802	3,383,270	1,812,218	32,344	2,235	3,751,723	2,014,706
Nebraska	191,009	82,117	349,384	173,553	5,192,247	2,514,571	2,119,301	1,697,771	7,851,941	4,468,012
Nevada	74,005	19,856	67,314	11,350	4,994,406	214,876	0	0	5,135,725	246,082
New Hampshire	7,283	1,422	336,646	100,408	1,387,948	474,339	56,159	29,054	1,788,036	605,223
New Jersey	893,323	327,562	4,039,361	829,506	32,758,347	5,059,618	716,581	36,529	38,407,612	6,253,215
New Mexico	151,051	2,297	7,764,542	1,952,530	19,232,389	3,208,707	95,813	47,906	27,243,795	5,211,440
New York	6,305,567	2,354,908	16,748,437	5,191,314	125,699,908	15,930,632	22,104,595	2,867,289	170,858,507	26,344,143
North Carolina	1,118,824	504,437	2,872,826	1,686,051	43,457,695	17,020,584	27,207	5,660	47,476,552	19,216,732
North Dakota	6,270	5,104	404,060	159,225	879,652	598,315	2,793,883	2,137,772	4,083,865	2,900,416
Northern Mariana Is.	0	0	13,622	10,885	1,140,482	750,279	0	0	1,154,104	761,164
Ohio	2,216,276	504,634	6,343,634	2,631,414	51,903,482	19,188,127	2,341,922	508,161	62,805,314	22,832,336
Oklahoma	1,515,407	942,424	2,314,241	1,026,228	36,962,856	12,811,098	222,590	134,326	41,015,094	14,914,076
Oregon	109,361	31,812	873,948	318,064	8,248,356	2,523,509	1,189,969	271,471	10,421,634	3,144,856
Pennsylvania	1,921,927	602,014	9,927,761	3,133,674	41,907,581	17,766,727	3,530,118	1,318,786	57,287,387	22,821,201
Puerto Rico	0	0	1,947,557	982,120	28,784	10,268	34,865	0	2,011,206	992,388
Rhode Island	17,127	3,504	222,064	87,730	1,470,791	585,593	1,466,191	1,210,505	3,176,173	1,887,332
South Carolina	290,914	44,611	237,023	145,321	16,277,057	3,545,959	0	0	16,804,994	3,735,891
South Dakota	6,953	2,500	1,044,976	272,016	1,759,665	563,386	2,420,442	13,984	5,232,036	851,886
Tennessee	715,196	338,416	637,419	175,757	29,461,545	11,936,552	18,223,170	16,872,317	49,037,330	29,323,042
Texas	3,742,274	761,456	8,249,463	2,829,429	146,476,817	47,729,385	3,308,618	1,778,142	161,777,172	53,098,412
Utah	102,076	1,665	80,392	7,601	4,811,024	220,686	9,045,218	1,873,216	14,038,710	2,103,168
Vermont	22,655	3,078	550,086	159,612	1,167,879	343,018	34,513	12,635	1,775,133	518,343
Virgin Islands	0	0	305,494	186,453	0	0	547,203	0	852,697	186,453
Virginia	1,478,494	400,419	705,904	151,976	24,047,213	8,735,829	773,670	257,433	27,005,281	9,545,657
Washington	1,172,143	218,594	966,434	533,397	10,469,158	2,223,253	3,957,155	25,003	16,564,890	3,000,247
West Virginia	123,916	27,236	101,462	35,007	7,523,735	2,767,602	2,071,540	1,085,986	9,820,653	3,915,831
Wisconsin	552,506	326,010	1,064,720	268,574	13,460,271	3,382,948	10,906,454	154,043	25,983,951	4,131,575
Wyoming	18,943	10,722	225,788	134,338	1,989,201	594,435	49,809	0	2,283,741	739,495
Totals	$49,626,821	$17,506,170	$114,769,306	$37,996,538	$1,336,775,710	$365,516,716	$173,185,593	$60,552,846	$1,674,357,430	$481,572,270

Source: Raw data provided by the Universal Service Administrative Company, rollups performed by Industry Analysis and Technology Division, Wireline Competition Bureau, FCC. Activity through June 30, 2006. Because of the appeals process, funding commitments and disbursements can be made after the end of the program year. Also, disbursements may continue beyond the end of the program year in the event of delayed internal connections installation. Other adjustments and corrections may also be made.

Table 4.3
Schools and Libraries Funding Commitments and Disbursements by State and by Type of Service
Funding Year 2003: July 1, 2003 through June 30, 2004

	Internal Connections		Internet Access		Telecommunications		Totals	
State/Territory	Funds Committed	Funds Disbursed	Funds Committed	Funds Disbursed	Funds Committed	Funds Disbursed	Funds Committed	Funds Disbursed
Alabama	$13,775,510	$8,402,644	$10,317,736	$9,263,853	$12,188,269	$9,555,108	$36,281,515	$27,221,605
Alaska	913,426	830,300	6,205,611	5,967,293	7,349,424	6,547,998	14,468,461	13,345,591
American Samoa	0	0	0	0	2,208,658	1,792,100	2,208,658	1,792,100
Arizona	50,831,569	32,922,481	7,355,683	5,880,430	12,332,818	7,763,443	70,520,070	46,566,354
Arkansas	7,345,990	3,710,829	782,362	379,571	18,047,664	10,352,063	26,176,016	14,442,463
California	233,169,357	173,415,657	17,312,025	11,689,224	101,463,234	60,022,054	351,944,616	245,126,935
Colorado	5,240,623	2,986,583	1,633,041	1,105,208	9,030,050	6,559,514	15,903,714	10,651,305
Connecticut	10,100,025	6,372,089	3,185,559	2,566,771	10,885,164	6,139,227	24,170,748	15,078,087
Delaware	11,928	5,187	663,618	20,021	765,443	659,665	1,440,989	684,873
District of Columbia	11,779,235	3,713,110	500,909	143,750	2,710,557	1,769,752	14,990,701	5,626,612
Florida	19,581,162	9,674,545	4,162,466	2,999,170	37,214,606	30,471,020	60,958,234	43,144,735
Georgia	35,737,026	29,695,452	10,891,320	10,214,013	30,513,039	25,275,317	77,141,385	65,184,782
Guam	2,970,674	2,968,367	396,496	388,541	1,184,117	658,801	4,551,287	4,015,709
Hawaii	997,198	475,809	433,009	393,393	2,546,369	1,279,577	3,976,576	2,148,779
Idaho	1,135,293	611,131	1,004,907	877,790	2,251,061	1,645,352	4,391,261	3,134,273
Illinois	30,392,657	20,639,459	4,232,469	3,124,801	37,560,407	25,490,644	72,185,533	49,254,904
Indiana	3,644,296	2,303,233	9,669,342	2,819,941	12,435,421	9,035,533	25,749,059	14,158,707
Iowa	522,630	431,244	1,863,233	1,440,004	8,628,333	6,896,023	11,014,196	8,767,271
Kansas	2,465,576	1,550,510	4,947,982	2,689,767	7,770,064	6,196,171	15,183,622	10,436,448
Kentucky	17,611,027	8,927,891	2,179,262	1,140,218	13,122,694	10,090,322	32,912,983	20,158,431
Louisiana	31,157,280	27,678,304	5,321,564	4,825,647	17,010,770	14,565,408	53,489,614	47,069,359
Maine	895,519	792,748	1,137,160	1,047,895	6,158,489	4,797,940	8,191,168	6,638,583
Maryland	1,211,591	982,408	1,269,513	1,256,950	12,700,197	9,235,513	15,181,301	11,474,871
Massachusetts	7,261,579	4,340,388	5,249,422	3,364,252	14,702,496	9,062,049	27,213,497	16,766,689
Michigan	19,987,664	9,556,422	7,711,035	5,944,898	27,370,672	14,639,380	55,069,371	30,140,700
Minnesota	7,860,763	4,215,013	4,397,948	2,946,100	14,166,048	10,726,429	26,424,759	17,887,542
Mississippi	19,167,405	11,373,749	1,412,444	1,100,308	18,093,991	13,311,106	38,673,840	25,785,163
Missouri	19,703,378	16,370,345	2,818,949	2,347,497	20,919,564	13,723,138	43,441,891	32,440,980
Montana	397,836	330,244	953,340	733,030	2,622,677	1,917,193	3,973,853	2,980,467
Nebraska	263,985	66,223	1,057,017	828,539	6,374,989	5,526,743	7,695,991	6,421,505
Nevada	252,772	252,772	511,950	429,319	4,098,351	3,911,602	4,863,073	4,593,693
New Hampshire	446,589	437,784	572,797	420,997	1,305,753	852,518	2,325,139	1,711,299
New Jersey	26,782,209	15,655,851	4,623,239	3,044,024	24,110,477	16,554,522	55,515,925	35,254,397
New Mexico	79,058,194	32,183,769	2,980,911	1,825,831	8,148,504	4,604,823	90,187,609	38,614,423
New York	326,327,029	204,994,025	16,933,616	10,314,006	93,370,918	65,678,679	436,631,563	280,986,710
North Carolina	16,534,714	12,572,816	15,385,927	14,307,690	18,338,112	13,708,344	50,258,753	40,588,850
North Dakota	560,727	438,399	280,278	272,360	3,133,011	2,765,471	3,974,016	3,476,230
Northern Marianas Is.	548,456	189,794	364,373	360,236	329,533	177,301	1,242,362	727,331
Ohio	25,643,859	8,468,242	14,904,520	12,574,675	34,781,829	24,134,060	75,330,208	45,176,977
Oklahoma	33,519,967	25,151,785	7,113,374	5,545,470	13,606,001	10,126,369	54,239,342	40,823,624
Oregon	2,403,354	1,641,000	4,395,119	3,374,348	9,312,059	6,441,701	16,110,532	11,457,049
Pennsylvania	45,895,822	41,949,545	9,870,202	8,201,341	33,977,680	27,414,853	89,743,704	77,565,739
Puerto Rico	2,844,775	918,133	1,869,795	1,522,978	1,371,930	469,842	6,086,500	2,910,953
Rhode Island	4,550,799	3,418,952	1,350,406	770,751	3,876,498	3,359,039	9,777,703	7,548,742
South Carolina	40,684,765	20,112,863	1,039,971	682,452	15,007,558	12,947,101	56,732,294	33,742,416
South Dakota	1,152,009	808,669	338,654	302,464	3,622,688	2,974,768	5,113,351	4,085,901
Tennessee	8,934,009	7,484,203	31,969,558	17,688,452	12,406,780	10,925,190	53,310,347	36,097,845
Texas	321,554,320	252,455,099	18,596,505	13,770,837	64,971,801	49,503,346	405,122,626	315,729,282
Utah	1,398,370	784,735	1,068,637	917,720	10,839,474	6,628,882	13,306,481	8,331,337
Vermont	6,554	5,083	626,271	446,565	1,085,507	693,385	1,718,332	1,145,033
Virgin Islands	2,842,636	1,754,618	2,380,174	2,035,026	714,303	35,174	5,937,113	3,824,818
Virginia	5,493,795	4,200,412	5,416,315	4,219,676	20,554,413	17,403,689	31,464,523	25,823,777
Washington	6,766,111	4,929,370	1,837,007	960,224	13,390,321	10,154,235	21,993,439	16,043,829
West Virginia	3,820,431	1,555,273	212,446	206,802	6,317,091	4,901,650	10,349,968	6,663,725
Wisconsin	3,248,512	1,608,449	3,541,662	2,759,484	15,448,209	12,829,121	22,238,383	17,197,054
Wyoming	569,146	547,979	96,467	47,094	889,858	617,862	1,555,471	1,212,935
Totals	$1,517,972,126	$1,029,861,985	$267,345,596	$194,499,697	$885,335,944	$635,518,110	$2,670,653,666	$1,859,879,792

Source: Raw data provided by the Universal Service Administrative Company, rollups performed by Industry Analysis and Technology Division, Wireline Competition Bureau, FCC.

Activity through June 30, 2006. Because of the appeals process, funding commitments and disbursements can be made after the end of the program year. Also, disbursements may continue beyond the end of the program year in the event of delayed internal connections installation. Other adjustments and corrections may also be made.

Table 4.3
Schools and Libraries Funding Commitments and Disbursements by State and by Type of Service
Funding Year 2004: July 1, 2004 through June 30, 2005

	Internal Connections		Internet Access		Telecommunications		Totals	
State/Territory	Funds Committed	Funds Disbursed	Funds Committed	Funds Disbursed	Funds Committed	Funds Disbursed	Funds Committed	Funds Disbursed
Alabama	$6,703,140	$4,384,288	$8,050,641	$7,611,311	$11,217,803	$8,864,131	$25,971,584	$20,859,730
Alaska	1,376,577	703,837	7,849,845	6,129,152	9,052,893	7,783,888	18,279,315	14,616,877
American Samoa	2,117,926	2,055,180	0	0	76,646	46,404	2,194,572	2,101,584
Arizona	34,640,890	17,537,835	7,966,308	6,087,168	14,621,721	9,061,615	57,228,919	32,686,618
Arkansas	2,329,738	1,217,863	537,061	155,580	15,273,582	11,079,929	18,140,381	12,453,372
California	136,260,657	71,240,400	16,320,198	10,354,581	113,119,158	65,687,398	265,700,013	147,282,379
Colorado	13,267,715	11,015,380	1,953,860	1,145,975	8,406,882	6,141,449	23,628,457	18,302,804
Connecticut	14,178,062	5,933,445	2,877,019	2,300,154	15,248,613	9,652,931	32,303,694	17,886,530
Delaware	0	0	46,826	29,020	414,835	365,771	461,661	394,791
District of Columbia	402,443	325,375	280,908	44,454	9,682,760	5,944,752	10,366,111	6,314,581
Florida	22,862,894	4,244,065	10,801,375	9,196,150	43,462,315	31,620,972	77,126,584	45,061,187
Georgia	31,809,939	17,685,915	6,552,037	4,942,491	29,589,527	23,488,243	67,951,503	46,116,649
Guam	3,964,303	3,121,296	409,946	408,408	1,351,202	672,085	5,725,451	4,201,789
Hawaii	181,222	89,959	496,301	226,052	2,514,682	1,225,016	3,192,205	1,541,027
Idaho	362,354	230,314	990,173	685,230	2,318,884	1,563,275	3,671,411	2,478,819
Illinois	53,190,602	23,954,288	2,405,188	1,558,782	32,892,891	22,246,702	88,488,681	47,759,772
Indiana	3,396,194	925,518	1,811,716	1,334,334	12,660,370	9,703,224	17,868,280	11,963,076
Iowa	203,109	93,492	1,802,695	1,377,140	12,152,572	8,401,083	14,158,376	9,871,715
Kansas	2,342,334	1,966,057	3,723,645	3,070,101	9,305,686	7,316,815	15,371,665	12,352,973
Kentucky	13,303,342	8,580,461	2,838,476	1,557,184	16,818,533	10,334,508	32,960,351	20,472,153
Louisiana	22,564,346	11,573,894	5,500,964	4,763,065	17,860,412	12,966,523	45,925,722	29,303,482
Maine	204,369	191,433	1,248,824	1,054,189	5,754,486	4,185,038	7,207,679	5,430,660
Maryland	5,438,190	1,702,262	1,394,910	937,062	17,411,594	6,838,298	24,244,694	9,477,622
Massachusetts	7,311,029	6,081,357	4,538,253	3,499,939	13,700,121	9,627,649	25,549,403	19,208,945
Michigan	15,354,178	7,721,752	7,544,268	5,966,830	27,240,532	14,042,921	50,138,978	27,731,503
Minnesota	4,145,799	3,554,218	4,554,481	3,130,684	13,620,146	10,701,437	22,320,426	17,386,339
Mississippi	19,952,908	13,332,054	1,862,748	1,494,255	21,506,885	14,545,785	43,322,541	29,372,094
Missouri	15,474,700	12,610,121	2,980,941	2,601,443	18,161,923	14,362,840	36,617,564	29,574,404
Montana	1,274,068	1,011,790	875,809	692,645	2,416,871	1,827,328	4,566,748	3,531,763
Nebraska	246,207	40,320	1,089,525	836,320	6,383,175	5,591,256	7,718,907	6,467,896
Nevada	925,438	72,000	250,399	209,851	2,861,953	2,466,191	4,037,790	2,748,042
New Hampshire	311,992	155,187	504,162	350,116	1,471,030	1,017,381	2,287,184	1,522,684
New Jersey	17,236,655	8,839,864	4,428,483	3,132,944	25,187,969	18,490,344	46,853,107	30,463,152
New Mexico	23,176,569	13,964,440	3,194,892	1,655,177	9,805,816	4,452,283	36,177,277	20,071,900
New York	240,220,434	76,005,084	12,327,673	7,999,873	101,365,183	60,099,883	353,913,290	144,104,840
North Carolina	12,205,604	7,554,655	11,014,069	9,636,151	19,950,444	16,231,631	43,170,117	33,422,437
North Dakota	724,849	512,966	222,826	218,392	3,257,535	2,921,376	4,205,210	3,652,734
Northern Marianas Is.	898,706	817,339	374,577	352,898	715,518	195,564	1,988,801	1,365,801
Ohio	15,226,268	7,782,293	15,337,849	13,694,766	33,898,636	28,213,826	64,462,753	49,690,885
Oklahoma	29,652,998	22,376,638	8,184,438	6,117,698	14,094,275	10,013,971	51,931,711	38,508,307
Oregon	1,520,648	1,142,333	3,244,860	2,280,534	10,326,513	7,368,642	15,092,021	10,791,509
Pennsylvania	33,888,759	21,459,420	10,196,524	8,452,849	33,972,383	26,112,191	78,057,666	56,024,460
Puerto Rico	470,682	149,102	1,310,119	740,373	668,201	283,411	2,449,002	1,172,886
Rhode Island	2,203,619	1,483,166	596,285	464,771	3,353,916	2,833,330	6,153,820	4,781,267
South Carolina	18,585,537	8,901,440	967,297	604,114	20,513,663	15,932,483	40,066,497	25,438,037
South Dakota	2,207,201	1,245,380	361,246	223,825	3,802,051	3,139,329	6,370,498	4,608,534
Tennessee	6,962,824	2,899,483	24,630,555	20,392,623	13,018,013	11,319,852	44,611,392	34,611,958
Texas	238,340,436	109,810,146	20,025,795	14,691,847	69,247,902	48,402,522	327,614,133	172,904,515
Utah	1,203,485	765,162	1,566,294	856,514	13,871,292	6,706,565	16,641,071	8,328,241
Vermont	5,766	3,559	502,112	358,836	1,180,493	841,245	1,688,371	1,203,640
Virgin Islands	3,964,966	1,476,809	1,940,313	1,371,813	659,058	591,936	6,564,337	3,440,558
Virginia	2,382,409	1,695,559	4,839,389	3,665,189	19,662,157	17,108,956	26,883,955	22,469,704
Washington	5,011,584	4,024,011	1,628,742	1,088,859	13,350,857	8,267,256	19,991,183	13,380,126
West Virginia	1,390,700	487,315	679,966	481,039	6,875,982	5,391,555	8,946,648	6,359,909
Wisconsin	1,924,908	1,501,571	2,864,110	2,352,665	19,860,872	11,713,962	24,649,890	15,568,198
Wyoming	110,139	103,389	44,603	38,694	744,991	457,522	899,733	599,605
Totals	$1,095,612,411	$528,352,480	$240,542,519	$184,622,110	$947,954,403	$646,462,473	$2,284,109,333	$1,359,437,063

Source: Raw data provided by the Universal Service Administrative Company, rollups performed by Industry Analysis and Technology Division, Wireline Competition Bureau, FCC.
Activity through June 30, 2006. Because of the appeals process, funding commitments and disbursements can be made after the end of the program year. Also, disbursements may continue beyond the end of the program year in the event of delayed internal connections installation. Other adjustments and corrections may also be made.

Table 4.3
Schools and Libraries Funding Commitments and Disbursements by State and by Type of Service
Funding Year 2005: July 1, 2005 through June 30, 2006

	Internal Connections		Internet Access		Telecommunications		Totals	
State/Territory	Funds Committed	Funds Disbursed	Funds Committed	Funds Disbursed	Funds Committed	Funds Disbursed	Funds Committed	Funds Disbursed
Alabama	$5,198,130	$3,004,854	$16,798,749	$5,256,043	$12,259,294	$4,769,003	$34,256,173	$13,029,900
Alaska	467,081	211,735	8,443,769	6,747,297	9,338,968	5,489,731	18,249,818	12,448,763
American Samoa	0	0	0	0	0	0	0	0
Arizona	9,290,318	1,161,184	4,032,860	1,182,208	13,057,842	1,843,810	26,381,020	4,187,202
Arkansas	2,458,382	1,043,650	533,430	74,998	14,144,116	3,162,648	17,135,928	4,281,296
California	111,410,430	13,766,187	14,598,458	5,864,748	111,709,900	16,848,738	237,718,788	36,479,673
Colorado	4,238,309	2,047,811	1,938,121	753,225	8,982,432	1,427,466	15,158,862	4,228,502
Connecticut	6,646,490	302,997	2,374,169	1,044,702	14,224,567	9,023,682	23,245,226	10,371,381
Delaware	39,697	0	29,614	6,432	750,798	19,542	820,109	25,974
District of Columbia	891,556	200,840	150,618	25,417	285,465	86,816	1,327,639	313,073
Florida	9,196,525	1,606,371	13,053,442	7,503,325	37,158,412	14,516,260	59,408,379	23,625,956
Georgia	10,603,544	1,325,466	10,020,546	3,940,080	30,874,484	13,437,502	51,498,574	18,703,048
Guam	988,626	323,795	436,902	398,332	1,284,193	743,553	2,709,721	1,465,680
Hawaii	248,846	105,153	657,783	429,808	2,798,429	741,447	3,705,058	1,276,408
Idaho	194,060	58,328	1,457,868	233,097	2,251,917	367,316	3,903,845	658,741
Illinois	61,444,219	9,543,658	3,237,992	644,136	30,632,936	8,647,338	95,315,147	18,835,132
Indiana	1,190,391	69,354	3,307,647	1,138,918	13,899,602	4,545,930	18,397,640	5,754,202
Iowa	71,837	5,289	2,002,443	911,098	10,506,908	5,889,290	12,581,188	6,805,677
Kansas	26,685	22,500	3,279,756	1,194,229	8,818,814	3,814,945	12,125,255	5,031,674
Kentucky	4,986,644	1,304,299	3,726,925	352,482	15,855,387	4,289,482	24,568,956	5,946,263
Louisiana	13,234,908	1,271,680	5,494,740	3,024,809	19,991,460	7,381,770	38,721,108	11,678,259
Maine	160,951	64,510	989,841	69,683	4,900,031	939,352	6,050,823	1,073,545
Maryland	425,482	42,133	1,234,081	320,954	7,657,463	1,802,541	9,317,026	2,165,628
Massachusetts	5,593,639	1,094,221	5,833,748	3,339,146	17,070,390	3,122,861	28,497,777	7,556,228
Michigan	2,305,528	547,725	6,050,734	3,914,328	28,600,319	6,188,800	36,956,581	10,650,853
Minnesota	2,152,226	940,406	5,328,764	1,672,466	12,207,901	3,819,151	19,688,891	6,432,023
Mississippi	14,745,073	7,043,672	1,699,557	119,300	20,835,742	7,041,404	37,280,372	14,204,376
Missouri	8,738,234	2,760,407	1,892,746	1,143,956	13,061,290	4,675,128	23,692,270	8,579,491
Montana	309,973	108,196	960,003	674,385	2,481,747	1,232,125	3,751,723	2,014,706
Nebraska	128,671	62,790	989,860	476,753	6,733,410	3,928,469	7,851,941	4,468,012
Nevada	0	0	313,085	107,317	4,822,640	138,765	5,135,725	246,082
New Hampshire	57,575	31,836	645,515	219,006	1,084,946	354,381	1,788,036	605,223
New Jersey	4,415,548	782,494	5,067,433	1,517,274	28,924,631	3,953,447	38,407,612	6,253,215
New Mexico	16,775,605	3,055,122	3,084,093	945,991	7,384,097	1,210,327	27,243,795	5,211,440
New York	65,466,548	12,776,063	10,277,721	3,736,085	95,114,238	9,831,995	170,858,507	26,344,143
North Carolina	13,782,887	3,751,898	11,494,418	5,530,007	22,199,247	9,934,827	47,476,552	19,216,732
North Dakota	145,227	1,800	278,931	129,737	3,659,707	2,768,879	4,083,865	2,900,416
Northern Marianas Is.	275,266	252,328	376,659	312,866	502,179	195,970	1,154,104	761,164
Ohio	10,010,811	2,142,596	14,575,638	10,280,194	38,218,865	10,409,546	62,805,314	22,832,336
Oklahoma	17,759,947	4,426,577	8,390,058	4,312,526	14,865,089	6,174,973	41,015,094	14,914,076
Oregon	689,224	143,790	3,239,129	1,102,955	6,493,281	1,898,111	10,421,634	3,144,856
Pennsylvania	10,089,084	3,681,478	10,461,145	4,450,894	36,737,158	14,688,829	57,287,387	22,821,201
Puerto Rico	225,774	79,536	1,290,730	912,852	494,702	0	2,011,206	992,388
Rhode Island	314,032	147,134	512,199	415,033	2,349,942	1,325,165	3,176,173	1,887,332
South Carolina	6,119,027	743,427	755,767	433,819	9,930,200	2,558,645	16,804,994	3,735,891
South Dakota	1,221,243	150,480	448,023	80,491	3,562,770	620,915	5,232,036	851,886
Tennessee	6,191,392	114,491	28,927,943	21,990,129	13,917,995	7,218,422	49,037,330	29,323,042
Texas	76,396,291	26,341,205	18,028,232	7,461,565	67,352,649	19,295,642	161,777,172	53,098,412
Utah	1,296,516	8,896	593,605	104,469	12,148,589	1,989,803	14,038,710	2,103,168
Vermont	0	0	550,553	248,218	1,224,580	270,125	1,775,133	518,343
Virgin Islands	194,490	165,240	36,800	20,675	621,407	538	852,697	186,453
Virginia	383,035	290,646	5,251,157	1,438,988	21,371,089	7,816,023	27,005,281	9,545,657
Washington	1,540,218	911,012	1,567,133	186,690	13,457,539	1,902,545	16,564,890	3,000,247
West Virginia	639,340	73,615	1,206,524	900,363	7,974,789	2,941,853	9,820,653	3,915,831
Wisconsin	1,519,235	589,343	2,362,410	925,398	22,102,306	2,616,834	25,983,951	4,131,575
Wyoming	1,274,127	546,822	63,737	19,377	945,877	173,296	2,283,741	739,495
Totals	$514,168,897	$111,247,040	$250,353,804	$120,239,274	$909,834,729	$250,085,956	$1,674,357,430	$481,572,270

Source: Raw data provided by the Universal Service Administrative Company, rollups performed by Industry Analysis and Technology Division, Wireline Competition Bureau, FCC.

Activity through June 30, 2006. Because of the appeals process, funding commitments and disbursements can be made after the end of the program year. Also, disbursements may continue beyond the end of the program year in the event of delayed internal connections installation. Other adjustments and corrections may also be made.

Table 4.4
Schools and Libraries Fund Disbursements by Service Provider Type

Fund Year 2003: July 1, 2003 through June 30, 2004

Service Provider Type	Service Provider sent bill to USAC using FCC Form 474	Schools and Libraries sent bill to USAC using FCC Form 472	Total Payments
Cellular Carriers	$9,905,922	$16,512,878	$26,418,801
Competitive Access Providers	71,521,134	46,108,115	117,629,249
Interexchange Carriers	19,740,922	32,514,424	52,255,346
Internet Service Providers	76,317,377	19,819,512	96,136,889
Local Exchange Carriers	191,648,042	331,424,933	523,072,975
Local Resellers	61,771,390	20,335,455	82,106,844
Non-telecommunications Providers	751,222,657	49,166,046	800,388,703
Operator Service Providers	0	3,905	3,905
Other Local Carriers	37,926,053	8,278,030	46,204,083
Other Mobile Carriers	642,519	189	642,709
Other Toll Carriers	756,165	1,106,097	1,862,262
Paging Carriers	53,231	884,526	937,757
Payphone Providers	0	22,293	22,293
Private Line Providers	25,521,525	4,543,860	30,065,384
Satelite Providers	13,829,425	2,788,231	16,617,656
Shared Tennant Providers	147,930	8,438	156,368
Specialized Mobile Radio Providers	315,928	473,569	789,497
Toll Resellers	10,789,798	9,042,548	19,832,346
Wireless Data Carriers	20,875,112	2,009,534	22,884,645
Not Specified	2,293,683	109,111	2,402,793
Total All Types	$1,295,278,810	$545,151,695	$1,840,430,505

Note: Funds disbursed through March 31, 2006.

Source: Universal Service Administrative Company, *Federal Universal Service Support Mechanisms Fund Size Projections for the Third Quarter 2006.* Appendix SL10.

Table 4.4
Schools and Libraries Fund Disbursements by Service Provider Type

Fund Year 2004: July 1, 2004 through June 30, 2005

Service Provider Type	Service Provider sent bill to USAC using FCC Form 474	Schools and Libraries sent bill to USAC using FCC Form 472	Total Payments
Cellular Carriers	$14,281,290	$27,372,142	$41,653,432
Competitive Access Providers	73,408,496	53,936,185	127,344,680
Interexchange Carriers	16,693,683	28,399,419	45,093,102
Internet Service Providers	74,787,984	18,407,718	93,195,702
Local Exchange Carriers	154,946,622	295,652,386	450,599,007
Local Resellers	34,829,168	14,497,693	49,326,861
Non-telecommunications Providers	302,480,591	28,486,408	330,966,998
Operator Service Providers	0	1,218	1,218
Other Local Carriers	29,593,234	5,256,048	34,849,282
Other Mobile Carriers	484,422	331	484,753
Other Toll Carriers	943,045	1,203,296	2,146,342
Paging Carriers	136,702	1,168,778	1,305,479
Payphone Providers	1,323	13,869	15,192
Private Line Providers	17,165,271	4,218,614	21,383,885
Satelite Providers	7,812,715	364,078	8,176,793
Shared Tennant Providers	4,482	13,646	18,128
Specialized Mobile Radio Providers	248,409	890,078	1,138,487
Toll Resellers	11,209,552	9,787,036	20,996,588
Wireless Data Carriers	16,466,626	942,283	17,408,909
Not Specified	7,502,332	91,770	7,594,102
Total All Types	$762,995,946	$490,702,995	$1,253,698,941

Note: Funds disbursed through March 31, 2006. Because of the appeals process, funding commitments and disbursements have been made after the end of the program year. Also, disbursements may continue beyond the end of the program year in the event of delayed internal connections installation. Other adjustments and corrections may also be made.

Source: Universal Service Administrative Company, *Federal Universal Service Support Mechanisms Fund Size Projections for the Third Quarter 2006.* Appendix SL13.

Table 4.4
Schools and Libraries Fund Cumulative Disbursements by Service Provider Type

Fund Year 2005: July 1, 2005 through June 30, 2006

Service Provider Type	Service Provider sent bill to USAC using FCC Form 474	Schools and Libraries sent bill to USAC using FCC Form 472	Total Payments
Cellular Carriers	$2,530,021	$7,896,630	$10,426,651
Competitive Access Providers	5,954,106	23,532,382	29,486,488
Interexchange Carriers	1,884,642	9,223,424	11,108,066
Internet Service Providers	1,622,502	30,704,029	32,326,531
Local Exchange Carriers	28,920,632	34,828,762	63,749,393
Local Resellers	2,091,637	3,100,771	5,192,408
Non-telecommunications Providers	998,667	22,939,334	23,938,000
Other Local Carriers	604,412	6,846,564	7,450,975
Other Mobile Carriers	45	0	45
Other Toll Carriers	281	740,334	740,616
Paging Carriers	72,929	16,133	89,062
Payphone Providers	0	0	0
Private Line Providers	1,135,121	4,714,660	5,849,781
Satelite Providers	948	1,005,102	1,006,051
Shared Tennant Providers	0	6,292	6,292
Specialized Mobile Radio Providers	103,161	272,050	375,211
Toll Resellers	899,363	5,162,980	6,062,343
Wireless Data Providers	362,867	5,393,741	5,756,607
Not Specified	4,852,434	60,840	4,913,274
Total All Types	$52,033,768	$156,444,027	$208,477,795

Note: Funds disbursed through March 31, 2006. Because of the appeals process, funding commitments and disbursements have been made after the end of the program year. Also, disbursements may continue beyond the end of the program year in the event of delayed internal connections installation. Other adjustments and corrections may also be made.

Source: Universal Service Administrative Company, *Federal Universal Service Support Mechanisms Fund Size Projections for the Third Quarter 2006.* Appendix SL16.

Table 4.5
Schools and Libraries Funding Commitments and Disbursements per Student by State

Funding Year 2003: July 1, 2003 through June 30, 2004

State/Territory	Students in Public Schools[1]	Funds Committed	Funds Committed per Student	Funds Disbursed	Funds Disbursed per Student	Unused Funding Commitments	Unused Commitments per Student
Alabama	731,220	$36,281,515	$49.62	$27,221,605	$37.23	$9,059,910	$12.39
Alaska	133,933	14,468,461	108.03	13,345,591	99.64	1,122,870	8.38
American Samoa	15,893	2,208,658	138.97	1,792,100	112.76	416,558	26.21
Arizona	1,012,068	70,520,070	69.68	46,566,354	46.01	23,953,716	23.67
Arkansas	454,523	26,176,016	57.59	14,442,463	31.77	11,733,553	25.82
California	6,413,862	351,944,616	54.87	245,126,935	38.22	106,817,681	16.65
Colorado	757,693	15,903,714	20.99	10,651,305	14.06	5,252,409	6.93
Connecticut	577,203	24,170,748	41.88	15,078,087	26.12	9,092,661	15.75
Delaware	117,668	1,440,989	12.25	684,873	5.82	756,116	6.43
Dist. of Columbia	78,057	14,990,701	192.05	5,626,612	72.08	9,364,089	119.96
Florida	2,587,628	60,958,234	23.56	43,144,735	16.67	17,813,499	6.88
Georgia	1,522,611	77,141,385	50.66	65,184,782	42.81	11,956,603	7.85
Guam	31,572	4,551,287	144.16	4,015,709	127.19	535,578	16.96
Hawaii	183,609	3,976,576	21.66	2,148,779	11.70	1,827,797	9.95
Idaho	252,120	4,391,261	17.42	3,134,273	12.43	1,256,988	4.99
Illinois	2,100,961	72,185,533	34.36	49,254,904	23.44	22,930,629	10.91
Indiana	1,011,130	25,749,059	25.47	14,158,707	14.00	11,590,352	11.46
Iowa	481,226	11,014,196	22.89	8,767,271	18.22	2,246,925	4.67
Kansas	470,490	15,183,622	32.27	10,436,448	22.18	4,747,174	10.09
Kentucky	663,885	32,912,983	49.58	20,158,431	30.36	12,754,552	19.21
Louisiana	727,709	53,489,614	73.50	47,069,359	64.68	6,420,255	8.82
Maine	202,084	8,191,168	40.53	6,638,583	32.85	1,552,585	7.68
Maryland	869,113	15,181,301	17.47	11,474,871	13.20	3,706,430	4.26
Massachusetts	980,459	27,213,497	27.76	16,766,689	17.10	10,446,808	10.66
Michigan	1,757,604	55,069,371	31.33	30,140,700	17.15	24,928,671	14.18
Minnesota	842,854	26,424,759	31.35	17,887,542	21.22	8,537,217	10.13
Mississippi	493,540	38,673,840	78.36	25,785,163	52.25	12,888,677	26.11
Missouri	905,941	43,441,891	47.95	32,440,980	35.81	11,000,911	12.14
Montana	148,356	3,973,853	26.79	2,980,467	20.09	993,386	6.70
Nebraska	285,542	7,695,991	26.95	6,421,505	22.49	1,274,486	4.46
Nevada	385,401	4,863,073	12.62	4,593,693	11.92	269,380	0.70
New Hampshire	207,417	2,325,139	11.21	1,711,299	8.25	613,840	2.96
New Jersey	1,380,753	55,515,925	40.21	35,254,397	25.53	20,261,528	14.67
New Mexico	323,066	90,187,609	279.16	38,614,423	119.52	51,573,186	159.64
New York	2,864,775	436,631,563	152.41	280,986,710	98.08	155,644,853	54.33
North Carolina	1,360,209	50,258,753	36.95	40,588,850	29.84	9,669,903	7.11
North Dakota	102,233	3,974,016	38.87	3,476,230	34.00	497,786	4.87
Northern Mariana Is.	11,244	1,242,362	110.49	727,331	64.69	515,031	45.80
Ohio	1,845,428	75,330,208	40.82	45,176,977	24.48	30,153,231	16.34
Oklahoma	626,160	54,239,342	86.62	40,823,624	65.20	13,415,718	21.43
Oregon	551,273	16,110,532	29.22	11,457,049	20.78	4,653,483	8.44
Pennsylvania	1,821,146	89,743,704	49.28	77,565,739	42.59	12,177,965	6.69
Puerto Rico	584,916	6,086,500	10.41	2,910,953	4.98	3,175,547	5.43
Rhode Island	159,375	9,777,703	61.35	7,548,742	47.36	2,228,961	13.99
South Carolina	699,198	56,732,294	81.14	33,742,416	48.26	22,989,878	32.88
South Dakota	125,537	5,113,351	40.73	4,085,901	32.55	1,027,450	8.18
Tennessee	936,681	53,310,347	56.91	36,097,845	38.54	17,212,502	18.38
Texas	4,331,751	405,122,626	93.52	315,729,282	72.89	89,393,344	20.64
Utah	495,981	13,306,481	26.83	8,331,337	16.80	4,975,144	10.03
Vermont	99,103	1,718,332	17.34	1,145,033	11.55	573,299	5.78
Virgin Islands	17,716	5,937,113	335.13	3,824,818	215.90	2,112,295	119.23
Virginia	1,192,092	31,464,523	26.39	25,823,777	21.66	5,640,746	4.73
Washington	1,021,349	21,993,439	21.53	16,043,829	15.71	5,949,610	5.83
West Virginia	281,215	10,349,968	36.80	6,663,725	23.70	3,686,243	13.11
Wisconsin	880,031	22,238,383	25.27	17,197,054	19.54	5,041,329	5.73
Wyoming	87,462	1,555,471	17.78	1,212,935	13.87	342,536	3.92
Totals	49,202,066	$2,670,653,666	$54.28	$1,859,879,792	$37.80	$810,773,874	$16.48

Source: Raw funding data provided by the Universal Service Administrative Company, rollups performed by Industry Analysis and Technology Division, Wireline Competition Bureau, FCC.

Activity through June 30, 2006. Because of the appeals process, funding commitments and disbursements can be made after the end of the program year. Also, disbursements may continue beyond the end of the program year in the event of delayed internal connections installation. Other adjustments and corrections may also be made.

[1] Estimate of the students enrolled in fall of 2003. Although private schools are eligible for funding, state-by-state enrollment data were not available. Figures do not include any students in Defense Department or Bureau of Indian Affairs schools. Data from the U.S. Department of Education at nces.ed.gov/ccd/bat.

Table 4.5
Schools and Libraries Funding Commitments and Disbursements per Student by State

Funding Year 2004: July 1, 2004 through June 30, 2005

State/Territory	Students in Public Schools[1]	Funds Committed	Funds Committed per Student	Funds Disbursed	Funds Disbursed per Student	Unused Funding Commitments	Unused Commitments per Student
Alabama	731,220	$25,971,584	$35.52	$20,859,730	$28.53	$5,111,854	$6.99
Alaska	133,933	18,279,315	136.48	14,616,877	109.14	3,662,438	27.35
American Samoa	15,893	2,194,572	138.08	2,101,584	132.23	92,988	5.85
Arizona	1,012,068	57,228,919	56.55	32,686,618	32.30	24,542,301	24.25
Arkansas	454,523	18,140,381	39.91	12,453,372	27.40	5,687,009	12.51
California	6,413,862	265,700,013	41.43	147,282,379	22.96	118,417,634	18.46
Colorado	757,693	23,628,457	31.18	18,302,804	24.16	5,325,653	7.03
Connecticut	577,203	32,303,694	55.97	17,886,530	30.99	14,417,164	24.98
Delaware	117,668	461,661	3.92	394,791	3.36	66,870	0.57
Dist. of Columbia	78,057	10,366,111	132.80	6,314,581	80.90	4,051,530	51.90
Florida	2,587,628	77,126,584	29.81	45,061,187	17.41	32,065,397	12.39
Georgia	1,522,611	67,951,503	44.63	46,116,649	30.29	21,834,854	14.34
Guam	31,572	5,725,451	181.35	4,201,789	133.09	1,523,662	48.26
Hawaii	183,609	3,192,205	17.39	1,541,027	8.39	1,651,178	8.99
Idaho	252,120	3,671,411	14.56	2,478,819	9.83	1,192,592	4.73
Illinois	2,100,961	88,488,681	42.12	47,759,772	22.73	40,728,909	19.39
Indiana	1,011,130	17,868,280	17.67	11,963,076	11.83	5,905,204	5.84
Iowa	481,226	14,158,376	29.42	9,871,715	20.51	4,286,661	8.91
Kansas	470,490	15,371,665	32.67	12,352,973	26.26	3,018,692	6.42
Kentucky	663,885	32,960,351	49.65	20,472,153	30.84	12,488,198	18.81
Louisiana	727,709	45,925,722	63.11	29,303,482	40.27	16,622,240	22.84
Maine	202,084	7,207,679	35.67	5,430,660	26.87	1,777,019	8.79
Maryland	869,113	24,244,694	27.90	9,477,622	10.90	14,767,072	16.99
Massachusetts	980,459	25,549,403	26.06	19,208,945	19.59	6,340,458	6.47
Michigan	1,757,604	50,138,978	28.53	27,731,503	15.78	22,407,475	12.75
Minnesota	842,854	22,320,426	26.48	17,386,339	20.63	4,934,087	5.85
Mississippi	493,540	43,322,541	87.78	29,372,094	59.51	13,950,447	28.27
Missouri	905,941	36,617,564	40.42	29,574,404	32.64	7,043,160	7.77
Montana	148,356	4,566,748	30.78	3,531,763	23.81	1,034,985	6.98
Nebraska	285,542	7,718,907	27.03	6,467,896	22.65	1,251,011	4.38
Nevada	385,401	4,037,790	10.48	2,748,042	7.13	1,289,748	3.35
New Hampshire	207,417	2,287,184	11.03	1,522,684	7.34	764,500	3.69
New Jersey	1,380,753	46,853,107	33.93	30,463,152	22.06	16,389,955	11.87
New Mexico	323,066	36,177,277	111.98	20,071,900	62.13	16,105,377	49.85
New York	2,864,775	353,913,290	123.54	144,104,840	50.30	209,808,450	73.24
North Carolina	1,360,209	43,170,117	31.74	33,422,437	24.57	9,747,680	7.17
North Dakota	102,233	4,205,210	41.13	3,652,734	35.73	552,476	5.40
Northern Mariana Is.	11,244	1,988,801	176.88	1,365,801	121.47	623,000	55.41
Ohio	1,845,428	64,462,753	34.93	49,690,885	26.93	14,771,868	8.00
Oklahoma	626,160	51,931,711	82.94	38,508,307	61.50	13,423,404	21.44
Oregon	551,273	15,092,021	27.38	10,791,509	19.58	4,300,512	7.80
Pennsylvania	1,821,146	78,057,666	42.86	56,024,460	30.76	22,033,206	12.10
Puerto Rico	584,916	2,449,002	4.19	1,172,886	2.01	1,276,116	2.18
Rhode Island	159,375	6,153,820	38.61	4,781,267	30.00	1,372,553	8.61
South Carolina	699,198	40,066,497	57.30	25,438,037	36.38	14,628,460	20.92
South Dakota	125,537	6,370,498	50.75	4,608,534	36.71	1,761,964	14.04
Tennessee	936,681	44,611,392	47.63	34,611,958	36.95	9,999,434	10.68
Texas	4,331,751	327,614,133	75.63	172,904,515	39.92	154,709,618	35.72
Utah	495,981	16,641,071	33.55	8,328,241	16.79	8,312,830	16.76
Vermont	99,103	1,688,371	17.04	1,203,640	12.15	484,731	4.89
Virgin Islands	17,716	6,564,337	370.53	3,440,558	194.21	3,123,779	176.33
Virginia	1,192,092	26,883,955	22.55	22,469,704	18.85	4,414,251	3.70
Washington	1,021,349	19,991,183	19.57	13,380,126	13.10	6,611,057	6.47
West Virginia	281,215	8,946,648	31.81	6,359,909	22.62	2,586,739	9.20
Wisconsin	880,031	24,649,890	28.01	15,568,198	17.69	9,081,692	10.32
Wyoming	87,462	899,733	10.29	599,605	6.86	300,128	3.43
Totals	49,202,066	$2,284,109,333	$46.42	$1,359,437,063	$27.63	$924,672,270	$18.79

Source: Raw funding data provided by the Universal Service Administrative Company, rollups performed by Industry Analysis and Technology Division, Wireline Competition Bureau, FCC.

Activity through June 30, 2006. Because of the appeals process, funding commitments and disbursements can be made after the end of the program year. Also, disbursements may continue beyond the end of the program year in the event of delayed internal connections installation. Other adjustments and corrections may also be made.

[1] The number of students for the 2004 - 2005 school year was not available at the cutoff date for this report, so the number from the 2003 - 2004 school year was used.

Table 4.6
Commitments per Student
Activity through June 6, 2006

Service Type	Funding Year 2002 Commitments (Millions)	Per Student[1]	Funding Year 2003 Commitments (Millions)	Per Student[2]	Funding Year 2004 Commitments (Millions)	Per Student[3]	Funding Year 2005 Commitments (Millions)	Per Student[4]
Telecommunications	$855	$17.49	$885	$17.99	$948	$19.27	$910	$18.49
Internet Access	$245	$5.02	$267	$5.43	$241	$4.89	$250	$5.09
Internal Connections	$1,106	$22.62	$1,518	$30.85	$1,096	$22.27	$514	$10.45
Total	$2,206	$45.12	$2,671	$54.28	$2,284	$46.73	$1,674	$34.03

Table 4.7
Disbursements per Student
Activity through June 6, 2006

Service Type	Funding Year 2002 Disbursements (Millions)	Per Student[1]	Funding Year 2003 Disbursements (Millions)	Per Student[2]	Funding Year 2004 Disbursements (Millions)	Per Student[3]	Funding Year 2005 Disbursements (Millions)	Per Student[4]
Telecommunications	$589	$12.05	$636	$12.92	$646	$13.14	$250	$5.08
Internet Access	$166	$3.40	$194	$3.95	$185	$3.75	$120	$2.44
Internal Connections	$722	$14.77	$1,030	$20.93	$528	$10.74	$111	$2.26
Total	$1,477	$30.22	$1,860	$37.80	$1,359	$27.63	$482	$9.79

Note: Data will be revised as further disbursements occur.

[1] Prelimimary estimates of the number of students enrolled in the fall of the 2002 - 2003 school year (including territories) was 48.876 million.
Source: U.S. Department of Education at nces.ed.gov/ccd/bat.

[2] Estimation of the number of students enrolled in the fall of the 2003 - 2004 school year (including territories) was 49.202 million.
Source: U.S. Department of Education at nces.ed.gov/ccd/bat.

[3] The number of students for the 2004 - 2005 school year was not available at the cutoff date for this report, so the number from the 2003 - 2004 school year was used.

[4] The number of students for the 2005 - 2006 school year was not available at the cutoff date for this report, so the number from the 2003 - 2004 school year was used.

Chart 4.1

Disbursements per Student

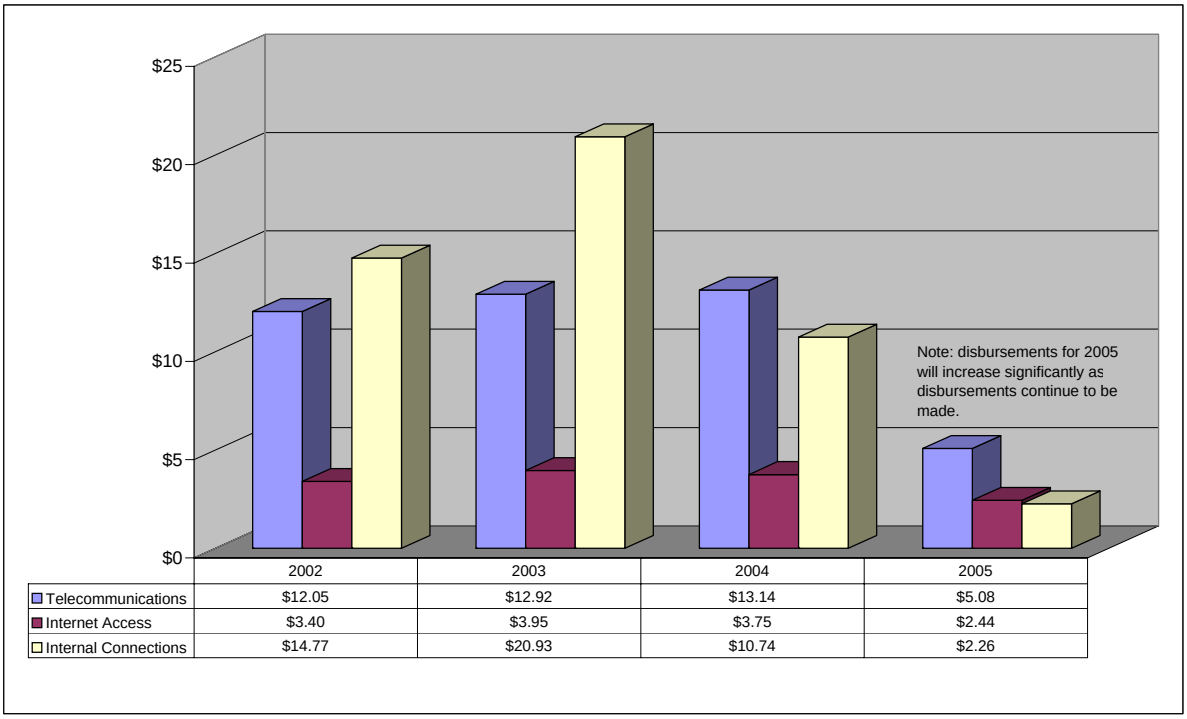

5. Rural Health Care Support

The portion of the 1996 Telecommunications Act that covers universal service support for rural health care providers states that "[a] telecommunications carrier shall . . . provide telecommunications services . . . to any public or non-profit health care provider . . . at rates that are reasonably comparable to rates charged for similar services in urban areas in that state."[1] The Commission's universal service rules permit eligible health care providers[2] to receive support for any telecommunications service.[3]

In 2003, the FCC significantly changed the universal service support mechanism for rural health care providers, effective in Funding Year 2004 (July 1, 2004 – June 30, 2005). Dedicated emergency departments of rural for-profit hospitals that participate in Medicare are now deemed "public" health care providers eligible to receive prorated rural heath care support.[4] Further, rural health providers may now receive support for any form of Internet access reasonably related to the health care needs of the facility.[5] Rural health care providers may also use "safe harbor" categories to compare the urban and rural rates for functionally similar services as viewed from the perspective of the end user.[6] Also, rural health care providers may compare their rural rates to urban rates in any city with a population of at least 50,000 in the state, as opposed to the nearest city with a population of 50,000.[7] Finally, rural health care providers may

---

1 47 U.S.C. § 254(h)(1)(A).

2 47 C.F.R. § 54.601.

3 A 1.544 Mbps (T1) maximum bandwidth cap was employed in Funding Years 1 and 2. *See Federal-State Joint Board on Universal Service*, CC Docket No. 96-45, Report and Order, 12 FCC Rcd 8776, 8952-94 (1997). The Commission removed the bandwidth cap for year three and beyond. *See Federal-State Joint Board on Universal Service*, CC Docket Nos. 97-21 and 96-45, Sixth Order on Reconsideration in CC Docket No. 97-21, Fifteenth Order on Reconsideration in CC Docket No. 96-45, 14 FCC Rcd 18756 (1999) (*Fifteenth Order on Reconsideration*).

4 *See Rural Health Care Support Mechanism*, WC Docket No. 02-60, Report and Order, Order on Reconsideration and Further Notice of Proposed Rulemaking, 18 FCC Rcd 24546 (2003) *(Rural Health Care Order*) at 13.

5 *See Rural Health Care Order* at 22.

6 *See Rural Health Care Order* at 33.

7 *See Rural Health Care Order* at 37.

receive discounts for satellite services even where alternative terrestrial-based services may be available.[8]

In December 2004, the Commission released a *Second Order*[9] that further modified the Commission's rules for rural health care support. In this *Second Order*, the Commission changed its definition of rural for the purposes of the rural health care support mechanism. Now a "rural area" is an area that is not located within or near a large population base. Specifically, a "rural area" is an area that (a) is entirely outside of a Core Based Statistical Area (CBSA); (b) is within a CBSA that does not have any urban area with a population of 25,000 or greater; or (c) is in a CBSA that contains an urban area with a population of 25,000 or greater, but is within a specific census tract that itself does not contain any part of a place or urban area with a population of greater than 25,000. This new definition was effective as of Funding Year 2005 (July 1, 2005 – June 30, 2006). Several other rules also were changed. The Commission expanded funding for mobile rural health care providers by subsidizing the difference between the rate for the satellite service and the rate for an urban wireline service with a similar bandwidth. June 30 is now the final deadline for applications for support for health care providers seeking discounts for a specific funding year under the rural health care support mechanism. In addition, a rural health care provider in a state that is entirely rural may now receive support for advanced telecommunications and information services.

USAC recently streamlined the application process for the Rural Health Care mechanism. USAC combined the information from two forms onto one,[10] allowed the new form to be filled out electronically, and, where possible, prefilled the form with that applicant's information.[11] Now, an eligible rural health care provider seeking funding must first submit FCC Form 465 (description of services requested and certification form) to the Rural Health Care Division (RHCD).[12] If the

---

8 *See Rural Health Care Order* at 44.

9 *See Rural Health Care Support Mechanism*, WC Docket No. 02-60, Second Report and Order, Order on Reconsideration, and Further Notice of Proposed Rulemaking, 19 FCC Rcd 24613 (2004) (*Second Order*).

10 FCC Forms 466 and 468 were combined into the new FCC form 466.

11 *See* www.rhc.universalservice.org/whatsnew/062003.asp#2

12 The Rural Health Care Corporation merged into the Universal Service Administrative and became the Rural Health Care Division on January 1, 1999. *See Changes to the Board of Directors of the National Exchange Carrier Association, Inc., Federal-State Joint Board on Universal Service*, CC Docket Nos. 97-21 and 96-45, Third Report and Order in CC Docket No. 97-21 and Fourth Order on Reconsideration in CC Docket No. 97-21 and Eighth Order on Reconsideration in CC Docket No. 96-45, 13 FCC Rcd 25058, 25064-65, para. 12 (1998).

RHCD determines that the health care provider is eligible, it posts the Form 465 on its website.[13] Twenty-eight days thereafter, the rural health care provider may contract with the most cost-effective bidder. The health care provider then fills out FCC Form 466 (Funding Request and Certification Form) and/or 466-A (Internet Service Funding Request and Certification Form), and submits it to the RHCD. Upon receipt and approval of FCC Form 466, the RHCD sends a Funding Commitment Letter to the rural health care provider. The letter explains that the request has received preliminary approval, and provides an estimate of the amount of support that can be expected. The rural health care provider must respond by submitting FCC Form 467 (receipt of service confirmation form) to verify that the service has begun. RHCD then sends a Support Schedule to the carrier and the health care provider. The carrier provides service to the rural health care provider, and then invoices the RHCD for the support amount. Upon approval of the invoice, USAC reimburses the carrier.

By rule, the Commission has established a $400 million per funding year cap for the rural health care mechanism.[14] For more information on the Universal Service Program for Rural Health Care providers, visit the RHCD website.[15]

USAC supplied the Commission with funding commitments and disbursements information as of June 30, 2006.[16] Table 5.1 summarizes funding disbursements for all funding years by service speed. Tables 5.2 through 5.4 show details for Funding Years 2003 through 2005. For details on the preceding funding years, see the previous editions of the *Monitoring Report*.[17] Table 5.2 summarizes funding commitments and disbursements on a state-by-state basis.

Funding Year 2003 was July 1, 2003, through June 30, 2004. USAC estimates Funding Year 2003 demand will be $26.25 million.[18]

---

13 The forms may be viewed at www.rhc.universalservice.org/telecomcarriers/searchpostings/default.asp.

14 47 C.F.R. § 54.623(a).

15 *See* www.rhc.universalservice.org.

16 Because of the appeals process, funding commitments and disbursements may be made after the program year ended.

17 Earlier editions of the *Monitoring Reports* are available at this URL: www.fcc.gov/wcb/iatd/monitor.html.

18 Universal Service Administrative Company, *Federal Universal Service Support Mechanisms Fund Size Projections for the Third Quarter 2006*, at 15.

Funding Year 2004 was July 1, 2004, through June 30, 2005. USAC reports that 2,999 FCC Forms 465 have been posted and that it received 4,667 Form 466 and 466-A packets, including 801 packets from applicants seeking support for Internet access only.[19] Of the 4,667 packets, 133 were denied, 332 were withdrawn by the applicant, two were complete and ready to process, and the rest were completely processed.[20] As of June 30, 2006, over $35.5 million had been committed, and nearly $25.5 million had been disbursed.[21]

Funding Year 2005 was July 1, 2005, through June 30, 2006. USAC reports that it posted 3,413 Form 465 packets, and received 2,985 Form 466 and 466-A packets. Of these packets, 1,281 have been completely processed, 295 are awaiting supervisory approval only, 39 are complete and ready to process, 158 have been withdrawn by the applicant, 15 have been denied, and 1,197 were incomplete or require clarification.[22] As of June 30, 2006, more than $22.6 million had been committed, and more than $7.7 million had been disbursed.[23] USAC estimates Funding Year 2005 demand will be approximately 36% higher than demand in Funding Year 2004, resulting in Funding Year 2005 demand of about $38.165 million.[24]

Table 5.3 shows state-by-state disbursements by service speed for Funding Years 2003 through 2005. In some instances, such as with frame relay service, the service speed was not clearly identifiable. Whenever possible, the most likely speed for each service was assumed. For example, Frame Relay theoretically could be provided at voice grade speeds, but the vast majority of it is provided at broadband speeds (200K to 1.49Mb), so Frame Relay was assumed to be broadband at that level.

Table 5.4 shows, for Funding Years 2003 and 2004, state-by-state disbursements from the Rural Health Care Support Mechanism, the population of the rural areas, and the disbursements per person in rural areas.

---

19 Universal Service Administrative Company, *Federal Universal Service Support Mechanisms Fund Size Projections for the Third Quarter 2006*, at 15.

20 Universal Service Administrative Company, *Federal Universal Service Support Mechanisms Fund Size Projections for the Third Quarter 2006*, at 16.

21 *See* Table 5.2.

22 Universal Service Administrative Company, *Federal Universal Service Support Mechanisms Fund Size Projections for the Third Quarter 2006*, at 16-17.

23 *See* Table 5.2.

24 Universal Service Administrative Company, *Federal Universal Service Support Mechanisms Fund Size Projections for the Third Quarter 2006*, at 16-17.

Table 5.1
Rural Health Care Funding Disbursements by Funding Year

Funding Year	Voice Grade 56K to 199K	Broadband 200K to 1.49Mb	Broadband 1.5Mb and faster	Other Service or Speed Unknown	Total
1998	$202,778	$880,375	$2,292,252	$0	$3,375,405
1999	452,992	1,073,816	2,719,619	58,132	4,304,559
2000	613,595	3,015,004	6,685,573	0	10,314,172
2001	319,539	8,110,537	10,125,267	0	18,555,343
2002	423,756	10,639,476	10,405,314	0	21,468,545
2003	474,651	11,027,242	13,095,924	7,559	24,605,376
2004	529,770	10,215,472	14,274,426	471,754	25,491,422
2005	18,375	3,381,790	4,121,309	234,404	7,755,878

Note: Disbursements through June 30, 2006. Because of the appeals process, funding commitments and disbursements may be made after the program year ended.
Source: USAC data. Rollups performed by the Industry Analysis and Technology Division, Wireline Competition Bureau, FCC.

Table 5.2
Rural Health Care Funding Commitments and Disbursements by State

Funding Year 2003: July 1, 2003 through June 30, 2004

State	Total Funds Committed	Providers Receiving Support	Total Funds Disbursed	Providers Receiving Support
Alabama	$28,736	4	$28,736	4
Alaska	16,882,404	203	15,060,505	155
Arizona	1,182,242	62	786,478	55
Arkansas	113,247	36	103,347	32
California	378,376	77	351,385	70
Colorado	142,852	15	132,206	14
Connecticut	0	0	0	0
Delaware	0	0	0	0
District of Columbia	0	0	0	0
Florida	259,622	44	101,963	7
Georgia	70,580	5	69,731	4
Hawaii	211,966	20	211,966	20
Idaho	212,171	22	153,385	21
Illinois	91,725	25	76,544	21
Indiana	26,375	8	24,857	7
Iowa	186,674	41	146,264	36
Kansas	377,833	62	343,413	56
Kentucky	477,586	207	457,856	198
Louisiana	6,501	3	6,501	3
Maine	83,600	9	23,108	5
Maryland	0	0	0	0
Massachusetts	0	0	0	0
Michigan	570,029	50	518,918	46
Minnesota	1,006,345	102	865,528	95
Mississippi	113,354	14	111,454	11
Missouri	111,082	27	100,956	25
Montana	551,206	61	503,664	58
Nebraska	615,389	33	607,192	32
Nevada	66,767	18	57,757	15
New Hampshire	0	0	0	0
New Jersey	0	0	0	0
New Mexico	317,874	50	221,996	31
New York	14,252	3	13,651	2
North Carolina	149,423	16	146,147	16
North Dakota	460,135	58	440,865	58
Ohio	142,734	8	99,302	8
Oklahoma	106,114	35	97,233	30
Oregon	21,586	9	21,586	9
Pennsylvania	47,646	13	35,291	12
Rhode Island	0	0	0	0
South Carolina	7,323	3	6,355	2
South Dakota	421,819	49	398,292	45
Tennessee	31,717	14	26,166	12
Texas	139,929	28	130,034	25
Utah	687,450	28	646,542	27
Vermont	1,265	3	1,265	3
Virgin Islands	115,575	9	113,637	8
Virginia	166,495	28	166,464	28
Washington	68,592	28	63,336	25
West Virginia	123,204	29	87,577	19
Wisconsin	987,303	92	915,723	90
Wyoming	155,530	12	130,202	11
Totals	$27,932,628	1,663	$24,605,376	1,451

Note: Disbursements through June 30, 2006. Because of the appeals process, funding commitments and disbursements may be made after the program year ended.
Source: USAC data. Rollups performed by the Industry Analysis and Technology Division, Wireline Competition Bureau, FCC.

Table 5.2
Rural Health Care Funding Commitments and Disbursements by State

Funding Year 2004: July 1, 2004 through June 30, 2005

State	Total Funds Committed	Providers Receiving Support	Total Funds Disbursed	Providers Receiving Support
Alabama	$18,693	5	$16,608	4
Alaska	20,547,595	229	15,097,072	162
Arizona	1,207,764	73	628,858	55
Arkansas	163,213	34	100,445	27
California	564,724	76	340,384	36
Colorado	155,686	16	122,289	14
Connecticut	0	0	0	0
Delaware	0	0	0	0
District of Columbia	0	0	0	0
Florida	351,825	53	163,022	9
Georgia	216,861	21	194,413	15
Hawaii	305,536	21	242,690	19
Idaho	136,905	28	73,940	20
Illinois	597,529	68	394,696	45
Indiana	175,949	9	123,495	7
Iowa	218,683	53	175,606	42
Kansas	547,607	73	237,389	25
Kentucky	919,990	202	836,017	192
Louisiana	7,536	6	4,700	2
Maine	42,258	11	31,450	6
Maryland	0	0	0	0
Massachusetts	1,638	1	0	0
Michigan	835,089	75	532,569	52
Minnesota	1,031,874	140	857,430	116
Mississippi	175,424	25	129,477	8
Missouri	124,185	29	85,329	15
Montana	582,426	62	494,145	52
Nebraska	857,484	76	734,167	66
Nevada	64,099	10	0	0
New Hampshire	5,388	2	2,483	1
New Jersey	0	0	0	0
New Mexico	276,523	55	107,972	10
New York	41,782	8	7,274	1
North Carolina	199,975	22	129,854	11
North Dakota	577,294	89	484,338	70
Ohio	196,045	10	93,072	6
Oklahoma	168,105	35	69,508	5
Oregon	40,054	11	18,994	2
Pennsylvania	80,716	17	51,293	10
Rhode Island	0	0	0	0
South Carolina	45,433	11	38,528	9
South Dakota	574,325	76	443,024	55
Tennessee	97,352	29	52,874	5
Texas	451,913	37	6,669	3
Utah	661,538	36	558,595	28
Vermont	35,336	9	27,973	8
Virgin Islands	113,841	12	104,232	12
Virginia	364,973	50	307,182	39
Washington	88,533	31	44,713	8
West Virginia	131,324	20	68,750	12
Wisconsin	1,459,699	170	1,158,130	132
Wyoming	109,001	9	99,776	7
Totals	$35,569,725	2,135	$25,491,422	1,423

Note: Disbursements through June 30, 2006. Because of the appeals process, funding commitments and disbursements may be made after the program year ended.
Source: USAC data. Rollups performed by the Industry Analysis and Technology Division, Wireline Competition Bureau, FCC.

Table 5.2
Rural Health Care Funding Commitments and Disbursements by State

Funding Year 2005: July 1, 2005 through June 30, 2006

State	Total Funds Committed	Providers Receiving Commitments	Total Funds Disbursed	Providers Receiving Support
Alabama	$62,401	19	$35,319	10
Alaska	11,273,201	147	3,970,024	56
Arizona	942,121	49	387,458	12
Arkansas	59,698	12	788	3
California	224,644	28	92,911	9
Colorado	22,310	5	301	1
Connecticut	0	0	0	0
Delaware	0	0	0	0
District of Columbia	0	0	0	0
Florida	59,645	2	0	0
Georgia	264,698	32	122,741	9
Hawaii	217,524	19	148,277	14
Idaho	84,860	21	42,500	13
Illinois	405,990	34	70,297	7
Indiana	133,767	7	69,014	3
Iowa	168,619	29	102,806	14
Kansas	438,507	66	98,261	12
Kentucky	110,665	46	27,926	12
Louisiana	207,635	24	88,396	10
Maine	11,476	10	0	0
Maryland	0	0	0	0
Massachusetts	35,487	2	0	0
Michigan	291,103	30	22,853	4
Minnesota	898,465	96	294,583	38
Mississippi	181,496	11	31,208	5
Missouri	84,619	17	5,094	8
Montana	255,523	27	22,225	4
Nebraska	1,396,985	79	749,046	50
Nevada	0	0	0	0
New Hampshire	4,816	1	0	0
New Jersey	0	0	0	0
New Mexico	277,405	32	22,857	2
New York	25,204	8	12,419	1
North Carolina	7,041	2	2,934	1
North Dakota	561,777	71	234,615	40
Ohio	80,087	2	17,930	1
Oklahoma	82,927	5	0	0
Oregon	0	0	0	0
Pennsylvania	47,805	5	0	0
Rhode Island	0	0	0	0
South Carolina	55,102	12	31,268	8
South Dakota	783,607	46	555,802	38
Tennessee	106,077	13	3,064	3
Texas	637,711	46	2,475	1
Utah	246,459	22	233,466	18
Vermont	78,704	12	65,688	11
Virgin Islands	79,786	10	498	1
Virginia	129,983	24	24,540	5
Washington	29,646	10	11,232	4
West Virginia	45,281	12	0	0
Wisconsin	1,447,543	118	155,063	16
Wyoming	42,354	4	0	0
Totals	$22,600,754	1,267	$7,755,878	444

Note: Disbursements through June 30, 2006. Because of the appeals process, funding commitments and disbursements may be made after the program year ended.

Source: USAC data. Rollups performed by the Industry Analysis and Technology Division, Wireline Competition Bureau, FCC.

Table 5.3
Disbursements by Service Speeds Acquired by Rural Health Care Providers
Funding Year 2003: July 1, 2003 through June 30, 2004

State	Voice Grade 56K to 199K	Broadband 200K to 1.49Mb	Broadband 1.5Mb and faster	Other Service or Speed Unknown	Total
Alabama	$0	$2,146	$26,591	$0	$28,736
Alaska	22,766	8,838,145	6,199,594	0	15,060,505
Arizona	0	120,169	666,308	0	786,478
Arkansas	0	31,001	72,346	0	103,347
California	176,002	84,707	90,676	0	351,385
Colorado	15,114	9,476	106,578	1,037	132,206
Connecticut	0	0	0	0	0
Delaware	0	0	0	0	0
District of Columbia	0	0	0	0	0
Florida	0	5,225	96,737	0	101,963
Georgia	0	0	69,731	0	69,731
Hawaii	0	0	211,966	0	211,966
Idaho	0	90,534	62,852	0	153,385
Illinois	0	25,359	51,185	0	76,544
Indiana	0	2,859	21,998	0	24,857
Iowa	0	41,456	104,808	0	146,264
Kansas	26,207	225,069	92,136	0	343,413
Kentucky	1,795	222,255	233,805	0	457,856
Louisiana	0	5,303	1,198	0	6,501
Maine	21,529	1,580	0	0	23,108
Maryland	0	0	0	0	0
Massachusetts	0	0	0	0	0
Michigan	6,301	18,993	493,625	0	518,918
Minnesota	6,133	220,774	638,621	0	865,528
Mississippi	0	17,961	93,493	0	111,454
Missouri	0	50,151	50,805	0	100,956
Montana	0	9,356	494,308	0	503,664
Nebraska	22,517	79,245	505,430	0	607,192
Nevada	0	23,486	34,271	0	57,757
New Hampshire	0	0	0	0	0
New Jersey	0	0	0	0	0
New Mexico	0	138,212	83,784	0	221,996
New York	1,975	0	11,676	0	13,651
North Carolina	0	13,296	132,851	0	146,147
North Dakota	12,054	63,947	364,864	0	440,865
Ohio	179	1,332	97,791	0	99,302
Oklahoma	956	70,959	25,318	0	97,233
Oregon	0	18,434	3,152	0	21,586
Pennsylvania	2,669	35	32,587	0	35,291
Rhode Island	0	0	0	0	0
South Carolina	4,320	0	2,035	0	6,355
South Dakota	5,435	102,848	290,009	0	398,292
Tennessee	5,547	0	20,619	0	26,166
Texas	2,560	40,340	87,135	0	130,034
Utah	0	118,862	527,679	0	646,542
Vermont	0	1,265	0	0	1,265
Virgin Islands	0	0	113,637	0	113,637
Virginia	0	4,319	162,145	0	166,464
Washington	0	13,414	49,922	0	63,336
West Virginia	0	47,661	39,915	0	87,577
Wisconsin	140,592	203,731	564,877	6,521	915,723
Wyoming	0	63,338	66,864	0	130,202
Totals	$474,651	$11,027,242	$13,095,924	$7,559	$24,605,376

Note: Disbursements through June 30, 2006. Because of the appeals process, funding commitments and disbursements may be made after the program year ended.
Source: USAC data. Rollups performed by the Industry Analysis and Technology Division, Wireline Competition Bureau, FCC.

Table 5.3
Disbursements by Service Speeds Acquired by Rural Health Care Providers
Funding Year 2004: July 1, 2004 through June 30, 2005

State	Voice Grade 56K to 199K	Broadband 200K to 1.49Mb	Broadband 1.5Mb and faster	Other Service or Speed Unknown	Total
Alabama	$0	$724	$15,883	$0	$16,608
Alaska	1,325	8,689,366	6,362,388	43,993	15,097,072
Arizona	0	90,905	529,703	8,249	628,858
Arkansas	3,160	20,166	73,303	3,817	100,445
California	170,734	10,467	154,687	4,495	340,384
Colorado	16,168	0	105,280	841	122,289
Connecticut	0	0	0	0	0
Delaware	0	0	0	0	0
District of Columbia	0	0	0	0	0
Florida	0	4,380	158,642	0	163,022
Georgia	0	30,150	160,953	3,310	194,413
Hawaii	0	0	236,103	6,586	242,690
Idaho	0	26,402	43,221	4,317	73,940
Illinois	0	14,624	346,125	33,947	394,696
Indiana	0	0	123,495	0	123,495
Iowa	22,266	21,800	125,639	5,900	175,606
Kansas	23,000	19,685	189,453	5,251	237,389
Kentucky	0	244,245	493,620	98,152	836,017
Louisiana	0	0	4,700	0	4,700
Maine	21,565	6,189	2,802	894	31,450
Maryland	0	0	0	0	0
Massachusetts	0	0	0	0	0
Michigan	5,741	21,479	482,713	22,636	532,569
Minnesota	2,952	109,302	690,741	54,435	857,430
Mississippi	0	3,980	124,830	667	129,477
Missouri	0	6,768	70,141	8,419	85,329
Montana	0	33,072	459,794	1,279	494,145
Nebraska	0	45,704	673,568	14,895	734,167
Nevada	0	0	0	0	0
New Hampshire	0	0	2,483	0	2,483
New Jersey	0	0	0	0	0
New Mexico	0	41,346	64,379	2,248	107,972
New York	1,975	0	4,099	1,200	7,274
North Carolina	0	3,707	124,543	1,604	129,854
North Dakota	10,715	191,236	276,123	6,264	484,338
Ohio	0	0	73,512	19,560	93,072
Oklahoma	0	58,868	10,640	0	69,508
Oregon	0	0	18,994	0	18,994
Pennsylvania	5,237	147	35,746	10,163	51,293
Rhode Island	0	0	0	0	0
South Carolina	0	23,990	14,538	0	38,528
South Dakota	4,859	27,827	409,676	662	443,024
Tennessee	0	37,029	14,905	940	52,874
Texas	0	0	4,574	2,095	6,669
Utah	0	120,497	437,576	522	558,595
Vermont	0	6,377	13,492	8,104	27,973
Virgin Islands	1,987	0	94,481	7,763	104,232
Virginia	0	118,384	186,915	1,882	307,182
Washington	0	0	43,113	1,600	44,713
West Virginia	4,095	12,457	51,243	955	68,750
Wisconsin	233,991	134,348	706,395	83,396	1,158,130
Wyoming	0	39,852	59,214	711	99,776
Totals	$529,770	$10,215,472	$14,274,426	$471,754	$25,491,422

Note: Disbursements through June 30, 2006. Because of the appeals process, funding commitments and disbursements may be made after the program year ended.
Source: USAC data. Rollups performed by the Industry Analysis and Technology Division, Wireline Competition Bureau, FCC.

Table 5.3
Disbursements by Service Speeds Acquired by Rural Health Care Providers
Funding Year 2005: July 1, 2005 through June 30, 2006

State	Voice Grade 56K to 199K	Broadband 200K to 1.49Mb	Broadband 1.5Mb and faster	Other Service or Speed Unknown	Total
Alabama	$0	$0	$0	$35,319	$35,319
Alaska	0	3,048,695	889,586	31,743	3,970,024
Arizona	0	0	380,411	7,047	387,458
Arkansas	0	0	0	788	788
California	0	0	91,859	1,052	92,911
Colorado	0	0	0	301	301
Connecticut	0	0	0	0	0
Delaware	0	0	0	0	0
District of Columbia	0	0	0	0	0
Florida	0	0	0	0	0
Georgia	0	0	122,741	0	122,741
Hawaii	0	0	144,824	3,454	148,277
Idaho	0	10,732	29,136	2,633	42,500
Illinois	0	0	66,015	4,283	70,297
Indiana	0	0	69,014	0	69,014
Iowa	0	0	97,960	4,846	102,806
Kansas	3,300	0	92,747	2,214	98,261
Kentucky	0	317	27,609	0	27,926
Louisiana	0	0	0	88,396	88,396
Maine	0	0	0	0	0
Maryland	0	0	0	0	0
Massachusetts	0	0	0	0	0
Michigan	0	0	21,206	1,647	22,853
Minnesota	0	24,311	266,878	3,394	294,583
Mississippi	0	0	28,930	2,278	31,208
Missouri	0	0	0	5,094	5,094
Montana	0	0	22,225	0	22,225
Nebraska	0	22,160	722,540	4,347	749,046
Nevada	0	0	0	0	0
New Hampshire	0	0	0	0	0
New Jersey	0	0	0	0	0
New Mexico	0	4,164	18,348	345	22,857
New York	4,354	0	7,988	78	12,419
North Carolina	0	0	2,934	0	2,934
North Dakota	970	95,258	138,143	244	234,615
Ohio	0	0	0	17,930	17,930
Oklahoma	0	0	0	0	0
Oregon	0	0	0	0	0
Pennsylvania	0	0	0	0	0
Rhode Island	0	0	0	0	0
South Carolina	0	13,959	15,753	1,556	31,268
South Dakota	0	3,597	552,026	180	555,802
Tennessee	0	0	0	3,064	3,064
Texas	0	0	0	2,475	2,475
Utah	0	112,153	121,313	0	233,466
Vermont	0	13,662	45,794	6,232	65,688
Virgin Islands	0	0	0	498	498
Virginia	0	0	22,890	1,650	24,540
Washington	0	0	11,232	0	11,232
West Virginia	0	0	0	0	0
Wisconsin	9,752	32,781	111,211	1,320	155,063
Wyoming	0	0	0	0	0
Totals	$18,375	$3,381,790	$4,121,309	$234,404	$7,755,878

Note: Disbursements through June 30, 2006. Because of the appeals process, funding commitments and disbursements may be made after the program year ended.
Source: USAC data. Rollups performed by the Industry Analysis and Technology Division, Wireline Competition Bureau, FCC.

Table 5.4
Disbursements per Person for Rural Health Care Support Mechanism, by State
Values in Thousands, Except Disbursements per Person in Rural Areas

Funding Year 2003: July 1, 2003 through June 30, 2004

State or Jurisdiction	USAC Disbursements on Behalf of Rural Health Care Providers	Population in Rural Areas[1]	Disbursements Per Person in Rural Areas
Alabama	$29	1,407	$0.020
Alaska	15,061	367	41.076
American Samoa	0	57	0.000
Arizona	786	954	0.825
Arkansas	103	1,435	0.072
California	351	2,521	0.139
Colorado	132	777	0.170
Connecticut	0	334	0.000
Delaware	0	157	0.000
District of Columbia	0	0	NA
Florida	102	1,427	0.071
Georgia	70	2,520	0.028
Guam	0	155	0.000
Hawaii	212	335	0.632
Idaho	153	862	0.178
Illinois	77	1,878	0.041
Indiana	25	1,691	0.015
Iowa	146	1,600	0.091
Kansas	343	1,193	0.288
Kentucky	458	2,069	0.221
Louisiana	7	1,111	0.006
Maine	23	854	0.027
Maryland	0	385	0.000
Massachusetts	0	335	0.000
Michigan	519	1,769	0.293
Minnesota	866	1,594	0.543
Mississippi	111	1,821	0.061
Missouri	101	1,799	0.056
Montana	504	705	0.715
Nebraska	607	811	0.748
Nevada	58	305	0.189
New Hampshire	0	380	0.000
New Jersey	0	0	NA
New Mexico	222	856	0.259
New York	14	1,537	0.009
North Carolina	146	2,612	0.056
North Dakota	441	367	1.200
Northern Mariana Islands	0	69	0.000
Ohio	99	2,139	0.046
Oklahoma	97	1,378	0.071
Oregon	22	977	0.022
Pennsylvania	35	1,893	0.019
Puerto Rico	0	3,859	0.000
Rhode Island	0	55	0.000
South Carolina	6	1,205	0.005
South Dakota	398	503	0.792
Tennessee	26	1,827	0.014
Texas	130	3,280	0.040
Utah	647	531	1.218
Vermont	1	448	0.003
Virgin Islands	114	109	1.043
Virginia	166	1,503	0.111
Washington	63	1,136	0.056
West Virginia	88	1,043	0.084
Wisconsin	916	1,757	0.521
Wyoming	130	354	0.368
Totals	$24,605	58,795	$0.418

Note: Disbursements through June 30, 2006. Because of the appeals process, funding commitments and disbursements may be made after the program year ended.

[1] Population in entirely rural counties as of April 1, 2000 from the Census Bureau. Some commitments were allowed in non-rural counties in areas affected by the Goldsmith Modification. See 47 C.F.R. § 54.5. For those counties, the 2000 rural population has been estimated.

Source: USAC data. Rollups performed by the Industry Analysis and Technology Division, Wireline Competition Bureau, FCC.

Table 5.4
Disbursements per Person for Rural Health Care Support Mechanism, by State
Values in Thousands, Except Disbursements per Person in Rural Areas

Funding Year 2004: July 1, 2004 through June 30, 2005

State or Jurisdiction	USAC Disbursements on Behalf of Rural Health Care Providers	Population in Rural Areas[1]	Disbursements Per Person in Rural Areas
Alabama	$17	1,407	$0.012
Alaska	15,097	367	41.176
American Samoa	0	57	0.000
Arizona	629	954	0.659
Arkansas	100	1,435	0.070
California	340	2,521	0.135
Colorado	122	777	0.157
Connecticut	0	334	0.000
Delaware	0	157	0.000
District of Columbia	0	0	NA
Florida	163	1,427	0.114
Georgia	194	2,520	0.077
Guam	0	155	0.000
Hawaii	243	335	0.724
Idaho	74	862	0.086
Illinois	395	1,878	0.210
Indiana	123	1,691	0.073
Iowa	176	1,600	0.110
Kansas	237	1,193	0.199
Kentucky	836	2,069	0.404
Louisiana	5	1,111	0.004
Maine	31	854	0.037
Maryland	0	385	0.000
Massachusetts	0	335	0.000
Michigan	533	1,769	0.301
Minnesota	857	1,594	0.538
Mississippi	129	1,821	0.071
Missouri	85	1,799	0.047
Montana	494	705	0.701
Nebraska	734	811	0.905
Nevada	0	305	0.000
New Hampshire	2	380	0.007
New Jersey	0	0	NA
New Mexico	108	856	0.126
New York	7	1,537	0.005
North Carolina	130	2,612	0.050
North Dakota	484	367	1.318
Northern Mariana Islands	0	69	0.000
Ohio	93	2,139	0.044
Oklahoma	70	1,378	0.050
Oregon	19	977	0.019
Pennsylvania	51	1,893	0.027
Puerto Rico	0	3,859	0.000
Rhode Island	0	55	0.000
South Carolina	39	1,205	0.032
South Dakota	443	503	0.881
Tennessee	53	1,827	0.029
Texas	7	3,280	0.002
Utah	559	531	1.053
Vermont	28	448	0.062
Virgin Islands	104	109	0.956
Virginia	307	1,503	0.204
Washington	45	1,136	0.039
West Virginia	69	1,043	0.066
Wisconsin	1,158	1,757	0.659
Wyoming	100	354	0.282
Totals	$25,491	58,795	$0.434

Note: Disbursements through June 30, 2006. Because of the appeals process, funding commitments and disbursements may be made after the program year ended.

[1] Population in entirely rural counties as of April 1, 2000 from the Census Bureau. Some commitments were allowed in non-rural counties in areas affected by the Goldsmith Modification. See 47 C.F.R. § 54.5. For those counties, the 2000 rural population has been estimated.

Source: USAC data. Rollups performed by the Industry Analysis and Technology Division, Wireline Competition Bureau, FCC.

6. Subscribership and Penetration

The number and percentage of households that have telephone service represent the most fundamental measures of the extent of universal service. Continuing analysis of telephone penetration statistics allows us to examine the aggregate effects of Commission actions on households' decisions to maintain, acquire or drop telephone service. This section presents comprehensive data on telephone penetration statistics from the Current Population Survey (CPS) collected by the Bureau of the Census under contract with the Federal Communications Commission.[1] Along with telephone penetration statistics for the United States and each of the states from November 1983 to March 2006, data are provided on penetration based on various demographic characteristics. This section also presents historical data from the decennial census and the American Community Survey (ACS) collected by the Bureau of the Census. This section also updates information on telephone penetration by income by state.[2] This information is designed to help evaluate the degree of success of making telephone service available to low-income households in each state.

The most widely used measure of telephone subscribership is the percentage of households with telephone service, sometimes called a measure of telephone penetration. Prior to 1980, precise measurements of telephone subscribership received little attention. Historical estimates of telephone penetration were based on a comparison of the number of residential main stations to the number of households or housing units. Measures of penetration based on the number of residential lines, however, became subject to a large margin of error as more and more households added second telephone lines and more consumers acquired second homes. By 1980, the traditional measure of penetration (residential lines divided by the number of households) reached 96%, while the proportion of households reporting that they had telephones in the 1980 census was 92.9%.

Recognizing the need for more precise periodic measurements of subscribership, the Commission requested that the Census Bureau include questions on telephone availability as part of its CPS, which monitors demographic trends between the decennial censuses. This survey is a staggered panel survey in which the people residing at particular addresses are included in the survey for four consecutive months in one year and the same four months in the following year. Use

---

1 This information was included in Industry Analysis and Technology Division, Wireline Competition Bureau, Federal Communications Commission, *Telephone Subscribership in the United States* (May 12, 2006). That report is updated three times a year.

2 This information was included in Industry Analysis and Technology Division, Wireline Competition Bureau, Federal Communications Commission, *Telephone Penetration by Income by State* (May 12, 2006). That report contains information on the number of households in each state as well as the percentages reported here. However, the percentages reported here may differ slightly from those in that report because this report reflects changes in the weights of individual household observations that were released by the CPS on August 29, 2006.

of the CPS has several advantages: it is conducted every month by an independent and expert agency; the sample is large; and the questions are consistent. Thus, changes in the results can be compared over time with a reasonable degree of confidence.

In the 1980 decennial census, the question "Do you have a telephone?" was added to the long-form questionnaire. The same question was used in 1990. With the telephone companies no longer owning the telephone instruments beginning in 1984, it is possible for someone to have a telephone but not have service. Therefore, the question was changed in 2000 to avoid the possible bias from having a phone but no service. In the 2000 decennial census, the question was changed to "Is there telephone service available in this [housing unit] from which you can both make and receive calls?" The question also allows for the possibility of the substitution of wireless service for wireline service. Beginning in 2001 the Census Bureau introduced the ACS, which was designed to replace the long form of the decennial census. Unfortunately, the results of the CPS cannot be directly compared with the penetration figures contained in the 1980, 1990, and 2000 decennial censuses or the ACS. This is due to differences in sampling techniques and survey methodologies, and because of differences in the context in which the questions were asked. Also, the CPS uses households as the basis of measurement, while the decennial census and the ACS use occupied housing units instead. For example, the 2000 decennial census reported 97.6% of all occupied housing units in the United States had telephone service available, whereas the CPS data showed a penetration rate of 94.6% of households for March 2000. This difference is statistically significant and appears to indicate that the CPS value may be on the low side and the decennial census value may be on the high side, with the most probable value lying somewhere in between.

The decennial census data have the advantage of using much larger samples than the CPS because they are based on a sample of one-in-six households that filled out the Census Bureau's long form. This makes it possible to look at long-run trends for small minority groups. For example, statistics from the 2000 census estimated that 67.9% of all American Indian households living on federally recognized reservations and trust lands had telephone service, as compared with 46.6% estimated from the 1990 census.[3]

The specific questions asked in the CPS are: "Does this house, apartment, or mobile home have telephone service from which you can both make and receive calls? Please include cell phones, regular phones, and any other type of telephone."[4] And, if the answer to the first question

---

3 For more information, see the report Industry Analysis and Technology Division, Wireline Competition Bureau, Federal Communications Commission, *Telephone Subscribership on American Indian Reservations and Off-Reservation Trust Lands* (May 5, 2003).

4 The questions are intended to be neutral as to whether the household has wireline or wireless phones. Through November 2004, this question had been worded: "Is there a telephone in this house/apartment?" Because of the increasing number of households that have wireless only, there was some concern that some of these households may not think of their cell phones when asked if they have a telephone. Consequently, beginning in

is "no," this is followed up with, "Is there a telephone elsewhere on which people in this household can be called?" If the answer to the first question is "yes," the household is counted as having a telephone "in unit." If the answer to either the first or second question is "yes," the household is counted as having a telephone "available." The “in unit” data and the “available” data are reported in Tables 6.9 through 6.13 and 6.15 through 6.19, and Charts 6.1 and 6.8. All of the remaining tables and charts of this section just report the “in unit” data.

Although the survey is conducted every month, not all questions are asked every month. The telephone questions are asked once every four months: in the month that a household is first included in the sample and in the month that the household reenters the sample a year later. Since the sample is staggered, the reported information for any given month actually reflects responses over the preceding four months. Aggregated summaries of the responses are reported to the Commission, based on the surveys conducted through March, July, and November of each year. The CPS later provides the Commission with the raw data files containing all of the responses to all of the questions on the CPS questionnaires in those months.[5]

The CPS data are based on a nationwide sample of about 50 to 60 thousand households in the 50 states and the District of Columbia. (The CPS does not cover outlying areas that are not states, such as Puerto Rico, Guam, American Samoa, the Virgin Islands, and the Northern Mariana Islands.) Because a sample is used, the estimates are subject to sampling error. For the nationwide totals, changes in telephone penetration between consecutive reports of less than 0.4% may be due to sampling error and cannot be regarded as statistically significant.[6] As explained below, when comparing the same month in two consecutive years, changes of less than or equal to 0.3% are not statistically significant. When comparing annual averages, changes of less than or equal to 0.2% are not statistically significant. The annual averages are the average of the three surveys of the year in question. For individual states or other subgroups of the U.S. population, the amount of sampling variability is much greater, because the sample sizes are smaller. This will require larger changes to yield statistical significance at the same confidence level.

The data in this section are not seasonally adjusted. After adjusting for the trend over time, there is an average increase of less than 0.2% among the reported months. All of the changes are below the threshold of statistical significance.

December 2004, CPS changed its telephone question to the wording given above. It is possible that some of the drop in the penetration rate between November 2004 and March 2005 is for households who had a phone, but did not have service.

5 Tables 6.3 through 6.5, 6.11, and 6.17 of this section are derived from these raw data files.

6 The determination of the statistical significance of a change over time is discussed below. The critical value is dependent on the sizes of the samples from which the change is computed and by the confidence level, which is 95% here.

Once a year, in March, the CPS supplements its survey with additional questions, which include detailed information about income, and augments its sample with about 2,500 additional Hispanic households. Starting in 2001, the sample was further augmented with about 20,000 additional households with children.[7] The more detailed information from the March surveys makes it possible to adjust the income categories for inflation, and therefore make the purchasing power within each category stable over time. In the July and November surveys, only broad income categories are reported. (These are the categories that appear in Table 6.8.)

The Commission's Lifeline support mechanism was instituted in 1985 to help low-income households afford the monthly cost of telephone service. Under the federal Lifeline support mechanism, telephone companies offer reduced rates to qualifying households and receive reimbursement from the federal universal service support mechanisms. Initially, Lifeline was available only in those states that chose to participate by providing matching assistance.

Effective in 1998, the federal Lifeline support mechanism was revised so that a basic level of assistance would be provided in all states.[8] Additional federal support is also provided wherever a state chooses to provide matching assistance, at a rate of $1 in federal support for each $2 of state matching support, up to a maximum of $1.75 federal support (corresponding to $3.50 of state matching support). States may provide further support without further matching federal assistance.

Results and Statistical Analysis

Census Bureau figures for March 2006 show that the percentage of households subscribing to telephone service is 92.8%. This figure is up 0.4% from March 2004. This increase is statistically significant. The average penetration rate for the year 2005 was 93.1%, which is down 0.7% from the 2004 average. This decrease is also statistically significant.

This section includes figures showing subscribership percentages by state, by the head of the household's age and race, by household size, by income, and for adult individuals by labor force status. The March 2006 data show that 93.7% of adult individuals in the civilian non-institutionalized population have a telephone in their household. This is up 0.5% from March 2005. This increase is statistically significant. The average penetration rate for 2004 was 93.8% for adult individuals, which is down 0.9% from the 2003 average. This decrease is also statistically significant.

---

7 The responses from the additional Hispanic households and households with children are not included in Tables 6.1, 6.3, and 6.7 through 6.11. Thus, in some cases, there may be small discrepancies between the percentages in those tables and the percentages in Tables 6.4 through 6.6 and 6.12.

8 The basic federal Lifeline support level is the subscriber line charge plus $1.75 per line per month. Eligible subscribers living on tribal lands may receive up to $25 additional Lifeline support as needed to bring their monthly rate down to $1.

This section contains twenty tables and nine charts presenting penetration statistics for various geographic and demographic characteristics. The charts and the first eight tables present summaries of the available information. Tables 6.9 through 6.14 present more detailed information. In Tables 6.9 through 6.13, only the annual averages are included for the years 1984 through 2003. March, July, and November data for those years are available in previous Monitoring Reports in CC Docket Nos. 87-339 or 98-202. Tables 6.15 through 6.20 provide information necessary to determine the statistical significance of changes in the penetration rates over time.

Table 6.1 summarizes the CPS telephone penetration data for the United States, combining information on the number of households with the penetration rates.

Chart 6.1 graphically depicts the nationwide penetration rates for households over time using annual average CPS data.

Table 6.2 shows the historical estimates for the United States based on AT&T data through 1970, the decennial censuses for 1980 through 2000, and the ACS for 2001 through 2004.

Further information from the ACS is shown in Tables 6.3 and 6.4. Table 6.3 shows characteristics including housing unit tenure, age of the householder, and race and ethnicity of the householder and Table 6.4 shows state data.

Table 6.5 summarizes the CPS telephone penetration rates by state, showing the average rates for 1984 and 2005, the change between those two years, and an indication as to whether the change is statistically significant. The statistical significance of a change is determined not only by the magnitude of that change, but also by the sizes of the samples used to estimate the change.

Chart 6.2 depicts the states with average 2005 penetration rates (as shown in Table 6.5) more than 1% below the national average, within 1% of the national average, or more than 1% above the national average.

Chart 6.3 depicts changes in household penetration rates by state (as shown in Table 6.5) between the average 1984 and 2005 rates. States with statistically significant increases or decreases are shown, along with other states with increases or decreases.

Chart 6.4 depicts the relationship between telephone penetration and household income, using average 2005 penetration rates for all households and for households headed by white, black, and Hispanic persons.[9] It is based on data in Table 6.10.

---

9 The CPS includes three racial categories: white, black, and other. Others, which include Native Americans, Asians, and Pacific Islanders, are not reported separately because of small sample sizes, but they are included in the totals. Hispanics are reported as an ethnic group, and can be of any race.

Chart 6.5 depicts the relationship between telephone penetration and household size, using average 2005 penetration rates for all households and for households headed by white, black, and Hispanic persons. It is based on data in Table 6.11.

Chart 6.6 depicts the relationship between telephone penetration and the head of the household's age, using average 2005 penetration rates for all households and for households headed by white, black, and Hispanic persons. It is based on data in Table 6.12.

Chart 6.7 depicts the relationship between telephone penetration and labor force status for civilian non-institutionalized adults, using average 2005 penetration rates for all adults and for white, black, and Hispanic adults. It is based on data in Table 6.13.

Chart 6.8 graphically depicts the nationwide penetration rates for civilian non-institutionalized adults over time using annual average data. It is also based on data in Table 6.13.

Chart 6.9 shows the telephone penetration rates in March of each year through 2005 for each of five income categories, adjusted for inflation, for the entire United States. It is based on data in Table 6.14. The income categories (expressed in March 1984 dollars) are: $9,999 or less; $10,000 - $19,999; $20,000 - $29,999; $30,000 - $39,999; and $40,000 or more. These categories were chosen because they are of approximately equal size, both in terms of income ranges and the number of households in each category. The upper limit of the lowest category is also approximately equal to the federal poverty line for a family of four. Between 1984 and 2005, there was a statistically significant increase in the penetration rate for all households. There also was a statistically significant increase in penetration rates in the lowest income category over this time period.[10] For the next to lowest income category, there was a small and not significant increase from 1984 to 2005. For the three highest income categories there were significant decreases in the penetration rate between 1984 and 2005. Not all of the increases in the national total penetration rate can be explained by increases in real income, because real income increases are reflected in the movement of households between categories. Thus, penetration changes within each income category represent changes holding real income constant.

To help evaluate the effect of the federal Lifeline support mechanism, Table 6.6 focuses on changes in telephone penetration rates from just before the program was established to just before it was substantially expanded in 1998, by comparing penetration rates for states with and without state Lifeline programs prior to 1998.[11] Briefly, penetration rate increases were greater,

---

10 See footnote 16 for the critical values for these significance tests.

11 The expanded program was adopted in 1997, and took effect on January 1, 1998. States with Lifeline programs prior to 1998 are identified in Table 6.8 by showing that the year that Lifeline began was before 1998. Prior to the expansion, states participating in the federal Lifeline program were required to match the federal support with their own state support.

on average, in states with Lifeline programs than in states without Lifeline programs.[12] The effect is especially apparent for low-income households,[13] which are the households primarily affected by the federal and state Lifeline programs. Between March 1984 and March 1997, the increase in the average penetration rate in states with Lifeline programs was 6.5% for low-income households. During this period, the increase in subscribership among low-income households in those states that adopted Lifeline programs was double that of states that did not adopt such programs, although there may have been other factors besides Lifeline that contributed to this result.

Information on all households is also included in Table 6.6. Overall penetration rates are more generally available and more commonly cited as measures of penetration than are rates only for low-income households. Penetration rate increases were again greater, on average, in states that established Lifeline programs. The increase for states with Lifeline programs was statistically significant,[14] but the increase for states without state Lifeline programs was not. States that adopted Lifeline programs before 1998 generally had lower penetration rates in 1984 than those that did not adopt such programs. By 1997, the difference in the penetration rates for the two groups diminished significantly.

Table 6.7 focuses on the change in penetration rates between March 1997 (before the expansion of the federal Lifeline program) and March 2005. The states are divided into three groups:

- "Full or High Assistance" states providing at least $2 of state support to get federal matching support of at least $1 per line per month;
- "Intermediate Assistance" states providing between $1 and $2 of state support, and receiving between $0.50 and $1 federal matching support per line per month;
- "Basic or Low Assistance" states providing less than $1 of state support, and receiving less than $0.50 federal matching support per line per month.

---

12 The averages for the groups of states were computed as weighted averages of the states in the groups, using the total number of households in each state as weights. This was calculated as the total number of households with telephone service in each group of states divided by the total number of households in that group.

13 Low-income households are those with incomes under $10,000 expressed in 1984 dollars, which is equivalent to $18,840 in 2005 dollars.

14 See the paragraph describing Tables 6.15 through 6.19 for a discussion of the determination of the statistical significance of a change over time. The critical value is dependent on the sizes of the samples from which the change is computed.

On average, for low-income households in those states where full or high assistance is provided, telephone penetration increased by 1.1%, between March 1997 and March 2005. This increase is statistically significant. In this group of states there was a statistically significant decrease of 1.0% in the overall penetration rate for all households. For states with intermediate assistance, there was an increase of 0.5% in the low-income penetration rate and a significant decrease of 2.0% in overall penetration. For states with basic or low assistance, the average penetration for low-income households decreased significantly by 2.4% and the average penetration for all households decreased significantly by 2.7%.

Data on individual states are provided in Table 6.8. The support amounts shown in Table 6.8 are the average state support plus federal matching support for all lifeline subscribers in March 2005. They do not include state support in excess of the $3.50 limit that is eligible for federal matching support.[15] Thus, they range from zero to a maximum of $5.25.

Table 6.9 shows the CPS penetration rates for the United States and for each state beginning with November 1983. Because the CPS began collecting this data only in 1983, comparable values are not available prior to November 1983. For each of the surveys, the column headed "Unit" indicates the percentage of households for which there is a telephone in the housing unit. The column headed "Avail." indicates the percentage of households which have telephone service available for incoming calls, either in the housing unit or elsewhere (such as at work or at a neighbor's home).

Table 6.10 shows the nationwide penetration rates for households by income and the race of the head of the household. It shows a strong relationship between income and penetration. Caution should be used in comparing these figures over time, because these income levels are not adjusted for inflation. Thus, the same nominal income level at two points in time will reflect different real incomes in terms of purchasing power. Also, the income categories have changed over time due to the changing value of the dollar. Consequently, when evaluating penetration changes by income levels over time, Table 6.14 should be used.

Table 6.11 shows the nationwide penetration rates for households by the size of the household and the race of the householder. It shows that penetration is higher for households of 2 to 5 people than it is for single-person households or those with 6 or more people.

Table 6.12 shows the nationwide penetration rates for households by the age and race of the head of the household. It shows that the penetration rate is lowest for young and non-white households.

---

15 Any state support over $3.50 per line is not matched by further federal support. The federal support includes half of the state support up to the $3.50 limit. Thus the maximum federal matching support is $1.75 per line per month.

Table 6.13 shows the nationwide penetration rates for all persons that are at least 15 years old in the civilian non-institutionalized population by their race and employment status. Since this table is for individual adults rather than households, the total penetration rates are different from those in the previous tables. It shows that penetration is lowest among the unemployed.

Table 6.14 shows the penetration rates for each of the income categories, adjusted for inflation, shown in Chart 6.9, for each state for March of each year. The table shows only five categories, rather than the more numerous categories of the nationwide data in Table 6.10, because the small sample sizes caused by a larger number of categories would result in unreliably large sampling variability for the individual states. The relative levels of the March Consumer Price Index for all items (as reported in Table 7.4) were used to make the inflation adjustment. Thus, for example, $10,000 in March 1984 dollars had the same purchasing power as $18,840 in March 2005 dollars. The precise current dollar values in each year are reported at the end of Table 6.14.

Tables 6.15 through 6.19 present the critical values at the 95% confidence level for testing the statistical significance of changes in penetration rates over time in the earlier tables. These critical values are relevant because changes less than or equal to the values shown are likely to be due to sampling error, and thus cannot be regarded as demonstrating that a change in telephone penetration has occurred. In some cases, these critical values are very large because the sample sizes are very small for these subcategories, rendering the changes in estimated penetration rates unreliable. Because there is an overlap of half of the sample from year to year, but no overlap in the sample between surveys that are four months apart, annual changes are less subject to variations in sampling error. Consequently, the critical values should be multiplied by 0.8 when making a comparison for the same month in two consecutive years. When comparing the annual averages, the critical values should be multiplied by 0.5774, since these averages are based on three surveys, and hence have a lower standard error. When comparing annual averages of two consecutive years, the critical values should be multiplied by .46, taking into account both of the above factors.

Table 6.20 shows the sample sizes on which the estimates of Table 6.14 are based. The sampling variability is inversely related to the square root of the sample size. The critical values for individual income categories in Table 6.14 can therefore be estimated by taking the critical value for the state "In Unit" total and multiplying it by the square root of the ratio of the sample size for the state total to the sample size for the income category. In most cases, the critical value for an individual income category will be between two and three times the critical value for the state total.[16] In some cases, these critical values are very large because the sample sizes are very small for these subcategories, thereby rendering the estimated penetration rates unreliable.

---

16 For example, using this methodology to calculate critical values for comparing the 1984 and 2005 values for the United States Total, the critical values are 0.8% for the $10,000 - $19,999 and the $40,000 or more categories, 0.9% for the $9,999 or less and $20,000 - $29,999 categories, and 1.1% for the $30,000 - $39,999 category. These compare with 0.4% for all households.

Table 6.1
Household Telephone Subscribership in the United States

Date	Households (millions)	Households with Telephones (millions)	Percentage with Telephones	Households without Telephones (millions)	Percentage without Telephones
November 1983	85.8	78.4	91.4%	7.4	8.6%
March 1984	86.0	78.9	91.8%	7.1	8.2%
July 1984	86.6	79.3	91.6%	7.3	8.4%
November 1984	87.4	79.9	91.4%	7.5	8.6%
March 1985	87.4	80.2	91.8%	7.2	8.2%
July 1985	88.2	81.0	91.8%	7.2	8.2%
November 1985	88.8	81.6	91.9%	7.2	8.1%
March 1986	89.0	82.1	92.2%	6.9	7.8%
July 1986	89.5	82.5	92.2%	7.0	7.8%
November 1986	89.9	83.1	92.4%	6.8	7.6%
March 1987	90.2	83.4	92.5%	6.8	7.5%
July 1987	90.7	83.7	92.3%	7.0	7.7%
November 1987	91.3	84.3	92.3%	7.0	7.7%
March 1988	91.8	85.3	92.9%	6.5	7.1%
July 1988	92.4	85.7	92.8%	6.7	7.2%
November 1988	92.6	85.7	92.5%	6.9	7.5%
March 1989	93.6	87.0	93.0%	6.6	7.0%
July 1989	93.8	87.5	93.3%	6.3	6.7%
November 1989	93.9	87.3	93.0%	6.6	7.0%
March 1990	94.2	87.9	93.3%	6.3	6.7%
July 1990	94.8	88.4	93.3%	6.4	6.7%
November 1990	94.7	88.4	93.3%	6.3	6.7%
March 1991	95.3	89.2	93.6%	6.1	6.4%
July 1991	95.5	89.1	93.3%	6.4	6.7%
November 1991	95.7	89.4	93.4%	6.3	6.6%
March 1992	96.6	90.7	93.9%	5.9	6.1%
July 1992	96.6	90.6	93.8%	6.0	6.2%
November 1992	97.0	91.0	93.8%	6.0	6.2%
March 1993	97.3	91.6	94.2%	5.7	5.8%
July 1993	97.9	92.2	94.2%	5.7	5.8%
November 1993	98.8	93.0	94.2%	5.8	5.8%
March 1994	98.1	92.1	93.9%	6.0	6.1%
July 1994	98.6	92.4	93.7%	6.2	6.3%
November 1994	99.8	93.7	93.8%	6.2	6.2%
March 1995	99.9	93.8	93.9%	6.1	6.1%
July 1995	100.0	94.0	94.0%	6.0	6.0%
November 1995	100.4	94.2	93.9%	6.2	6.1%
March 1996	100.6	94.4	93.8%	6.2	6.2%
July 1996	101.2	95.0	93.9%	6.1	6.1%
November 1996	101.3	95.1	93.9%	6.2	6.1%
March 1997	102.0	95.8	93.9%	6.2	6.1%
July 1997	102.3	96.1	93.9%	6.2	6.1%
November 1997	102.8	96.5	93.8%	6.3	6.2%
March 1998	103.4	97.4	94.1%	6.1	5.9%
July 1998	103.4	97.3	94.1%	6.1	5.9%
November 1998	104.1	98.0	94.2%	6.1	5.8%
March 1999	104.8	98.5	94.0%	6.3	6.0%
July 1999	105.1	99.2	94.4%	5.9	5.6%
November 1999	105.4	99.1	94.1%	6.3	5.9%
March 2000	105.3	99.6	94.6%	5.7	5.4%
July 2000	105.8	99.8	94.4%	5.9	5.6%
November 2000	106.5	100.2	94.1%	6.3	5.9%
March 2001	107.0	101.1	94.6%	5.8	5.4%
July 2001	106.9	101.7	95.1%	5.2	4.9%
November 2001	107.7	102.2	94.9%	5.5	5.1%
March 2002	108.3	103.4	95.5%	4.8	4.5%
July 2002	108.5	103.2	95.1%	5.3	4.9%
November 2002	109.0	104.0	95.3%	5.1	4.7%
March 2003	112.1	107.1	95.5%	5.0	4.5%
July 2003	112.1	106.8	95.2%	5.3	4.8%
November 2003	113.1	107.1	94.7%	6.0	5.3%
March 2004	112.9	106.4	94.2%	6.5	5.8%
July 2004	113.5	106.5	93.8%	7.1	6.2%
November 2004	113.8	106.4	93.5%	7.4	6.5%
March 2005	114.5	105.8	92.4%	8.7	7.6%
July 2005	114.4	107.5	94.0%	6.8	6.0%
November 2005	115.2	107.0	92.9%	8.2	7.1%
March 2006	115.5	107.2	92.8%	8.4	7.2%

Note: Details may not appear to add to totals due to rounding.

Chart 6.1

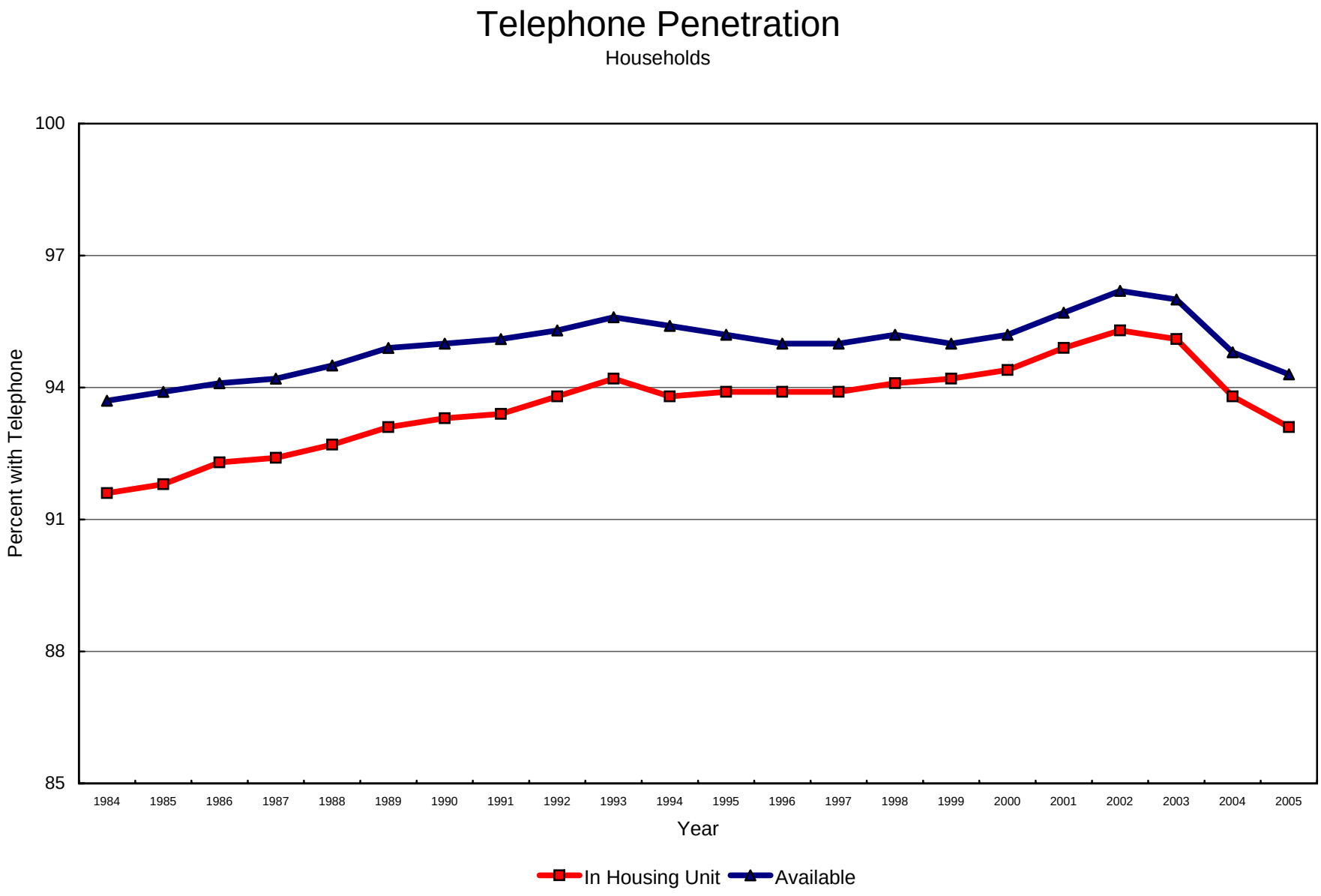
Telephone Penetration
Households
100
97
94
91
88
85
Percent with Telephone
1984
1985
1986
1987
1988
1989
1990
1991
1992
1993
1994
1995
1996
1997
1998
1999
2000
2001
2002
2003
2004
2005
Year
In Housing Unit
Available

Table 6.2
Historical Telephone Penetration Estimates

Year	Percentage of Housing Units with Telephones
1920	35.0 %
1930	40.9
1940	36.9
1950	61.8
1960	78.3
1970	90.5
1980	92.9
1990	94.8
2000	97.6
2001	96.9
2002	96.6
2003	96.2
2004	95.7

Sources: Percentage data for 1920 to 1970 from the U.S. Census Bureau, *Historical Statistics of the United States, Colonial Times to 1970,* Part 2, page 783. These data are AT&T estimates based on residential main stations. Percentage data for 1980 to 2000 from the decennial censuses. Percentage data for 2001 to 2004 from the Census Bureau's American Community Survey.

Table 6.3
Telephone Penetration by Selected Characteristics
(Percentage of Housing Units with Telephone Service)

Characteristic	2001	2002	2003	2004
Housing Unit Tenure				
Owner Occupied	98.8 %	98.7 %	98.5 %	98.3 %
Renter Occupied	93.4	92.6	91.6	90.4
Age of Householder				
15 - 34	94.5	93.6	92.0	90.2
35 - 64	97.3	97.2	97.1	96.7
65 +	98.7	98.6	98.7	98.7
Race of Householder				
White	97.6	97.3	96.9	96.3
Black or African American	93.6	93.0	93.0	92.3
American Indian or Alaska Native	89.1	89.5	87.8	89.6
Asian	98.4	98.0	97.5	96.9
Native Hawaiian or Pacific Island	95.9	95.5	91.4	92.2
Other	94.6	95.1	93.9	93.3
Two or More Races	95.1	92.7	95.6	92.8
Ethnicity of Householder				
Hispanic or Latino	94.2	93.9	93.4	92.6
Total United States	96.9 %	96.6 %	96.2 %	95.7 %

Source: Census Bureau, American Community Survey.

Table 6.4
Telephone Penetration by State
(Percentage of Housing Units with Telephone Service)

State	2001	2002	2003	2004
Alabama	95.2 %	95.3 %	95.1 %	94.5 %
Alaska	96.6	97.9	96.7	97.6
Arizona	95.8	95.6	95.0	95.2
Arkansas	94.7	94.3	92.5	91.0
California	98.0	98.3	98.3	97.9
Colorado	98.5	97.4	97.0	96.5
Connecticut	98.8	98.7	98.2	98.3
Delaware	98.2	98.2	97.7	97.9
District of Columbia	97.1	97.5	96.9	96.1
Florida	97.0	96.6	96.3	95.5
Georgia	95.6	95.5	95.0	94.1
Hawaii	97.9	97.0	96.3	95.2
Idaho	96.2	97.4	96.3	95.7
Illinois	95.9	95.7	95.4	94.7
Indiana	95.4	94.7	93.7	93.4
Iowa	97.6	97.4	96.6	95.6
Kansas	96.9	96.3	95.8	95.7
Kentucky	96.0	94.8	95.0	93.3
Louisiana	95.3	95.4	94.7	92.9
Maine	98.8	98.2	98.4	97.7
Maryland	97.7	97.5	97.5	97.0
Massachusetts	98.5	98.6	98.5	97.9
Michigan	96.4	95.5	95.1	94.4
Minnesota	98.7	98.2	98.5	97.4
Mississippi	93.3	93.4	92.8	91.4
Missouri	96.6	96.7	96.3	96.1
Montana	97.1	96.9	96.5	95.1
Nebraska	97.2	96.4	95.6	94.8
Nevada	95.2	95.3	94.4	95.2
New Hampshire	98.7	98.5	98.1	98.2
New Jersey	98.0	97.7	97.6	96.9
New Mexico	92.9	90.7	93.0	94.4
New York	97.2	96.9	96.8	96.5
North Carolina	96.5	95.6	94.1	94.5
North Dakota	97.8	97.3	96.8	95.9
Ohio	97.7	96.7	97.1	96.2
Oklahoma	95.7	93.9	94.7	93.7
Oregon	98.0	97.1	96.9	96.0
Pennsylvania	97.8	98.0	97.5	97.2
Rhode Island	98.3	97.8	97.7	96.8
South Carolina	96.0	94.7	94.7	93.6
South Dakota	97.6	96.8	96.1	95.8
Tennessee	96.8	96.3	95.1	95.2
Texas	95.9	95.4	94.3	93.7
Utah	97.4	97.7	97.5	97.4
Vermont	98.1	98.1	97.7	97.6
Virginia	97.3	97.0	97.0	95.8
Washington	97.5	97.8	97.0	96.5
West Virginia	95.1	95.9	94.8	94.0
Wisconsin	97.9	97.5	96.3	95.5
Wyoming	95.1	94.9	94.5	94.4
Total United States	96.9 %	96.6 %	96.2 %	95.7 %

Source: Census Bureau, American Community Survey.

Table 6.5
Telephone Penetration by State
(Annual Average Percentage of Households with Telephone Service)

State	1984	2005	Change	
Alabama	88.4 %	91.6 %	3.2 %	*
Alaska	86.5	95.2	8.7	*
Arizona	86.9	92.9	6.0	*
Arkansas	86.6	87.9	1.3	
California	92.5	95.4	3.0	*
Colorado	93.2	95.1	1.8	*
Connecticut	95.5	93.9	-1.6	#
Delaware	94.3	91.5	-2.7	#
District of Columbia	94.9	92.2	-2.7	#
Florida	88.7	91.8	3.1	*
Georgia	86.2	89.8	3.6	*
Hawaii	93.5	94.8	1.3	
Idaho	90.7	94.8	4.1	*
Illinois	94.2	89.6	-4.6	#
Indiana	91.6	90.8	-0.8	
Iowa	96.2	95.4	-0.8	
Kansas	94.3	94.3	0.0	
Kentucky	88.1	91.3	3.1	*
Louisiana	89.7	91.8	2.2	*
Maine	93.4	95.7	2.3	*
Maryland	95.7	94.0	-1.7	#
Massachusetts	95.9	94.5	-1.4	#
Michigan	92.8	92.6	-0.2	
Minnesota	95.8	96.2	0.4	
Mississippi	82.4	89.5	7.1	*
Missouri	91.5	94.2	2.7	*
Montana	91.0	93.0	2.0	*
Nebraska	95.7	94.3	-1.4	#
Nevada	90.4	91.2	0.8	
New Hampshire	94.3	95.8	1.5	
New Jersey	94.8	93.8	-1.0	
New Mexico	82.0	91.2	9.2	*
New York	91.8	92.1	0.3	
North Carolina	88.3	92.8	4.5	*
North Dakota	94.6	96.3	1.7	*
Ohio	92.4	94.1	1.6	*
Oklahoma	90.3	89.2	-1.1	
Oregon	90.6	95.7	5.1	*
Pennsylvania	94.9	95.6	0.7	
Rhode Island	93.6	95.3	1.7	
South Carolina	83.7	93.1	9.5	*
South Dakota	93.2	95.9	2.7	*
Tennessee	88.5	92.3	3.8	*
Texas	88.4	91.1	2.7	*
Utah	92.5	96.9	4.4	*
Vermont	92.3	95.6	3.3	*
Virginia	93.1	93.2	0.2	
Washington	93.0	96.9	3.9	*
West Virginia	87.7	92.6	4.9	*
Wisconsin	95.2	94.8	-0.4	
Wyoming	89.9	94.8	4.9	*
Total United States	91.6 %	93.1 %	1.5 %	*

* Increase is statistically significant at the 95% confidence level.
\# Decrease is statistically significant at the 95% confidence level.

Differences may not appear to equal changes due to rounding.

Chart 6.2

Average 2005 Telephone Penetration

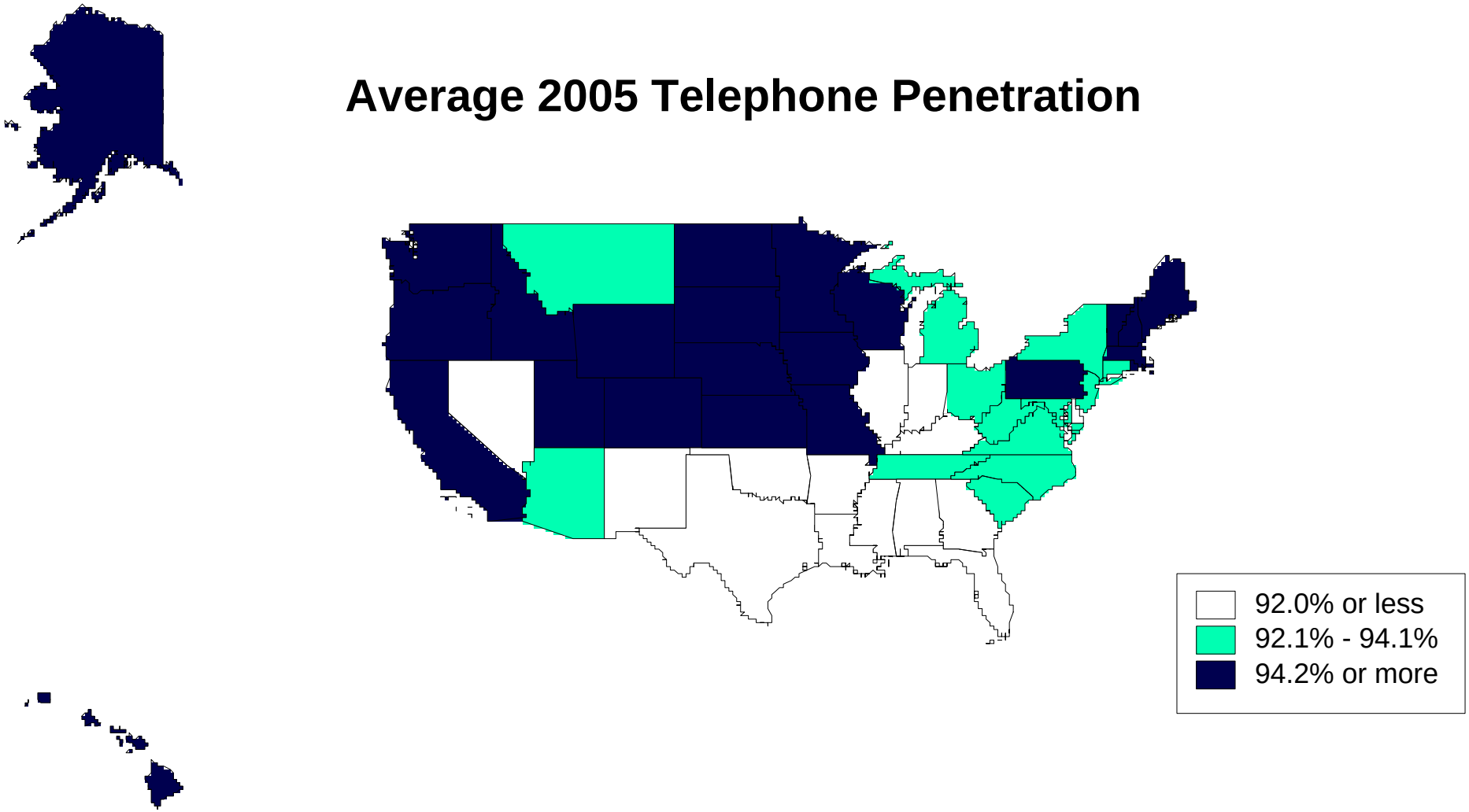

Chart 6.3

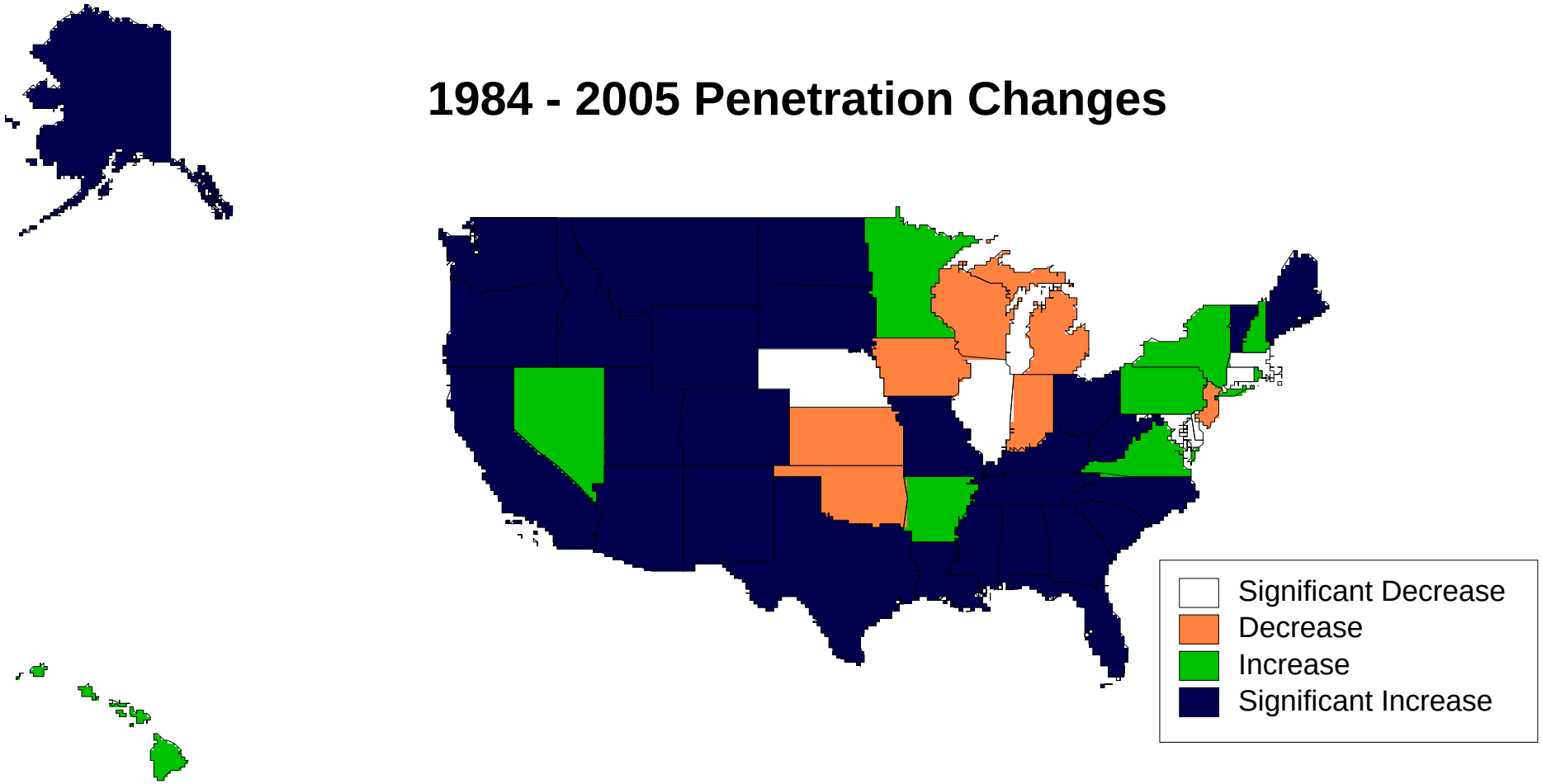
1984 - 2005 Penetration Changes
Significant Decrease
Decrease
Increase
Significant Increase

Chart 6.4

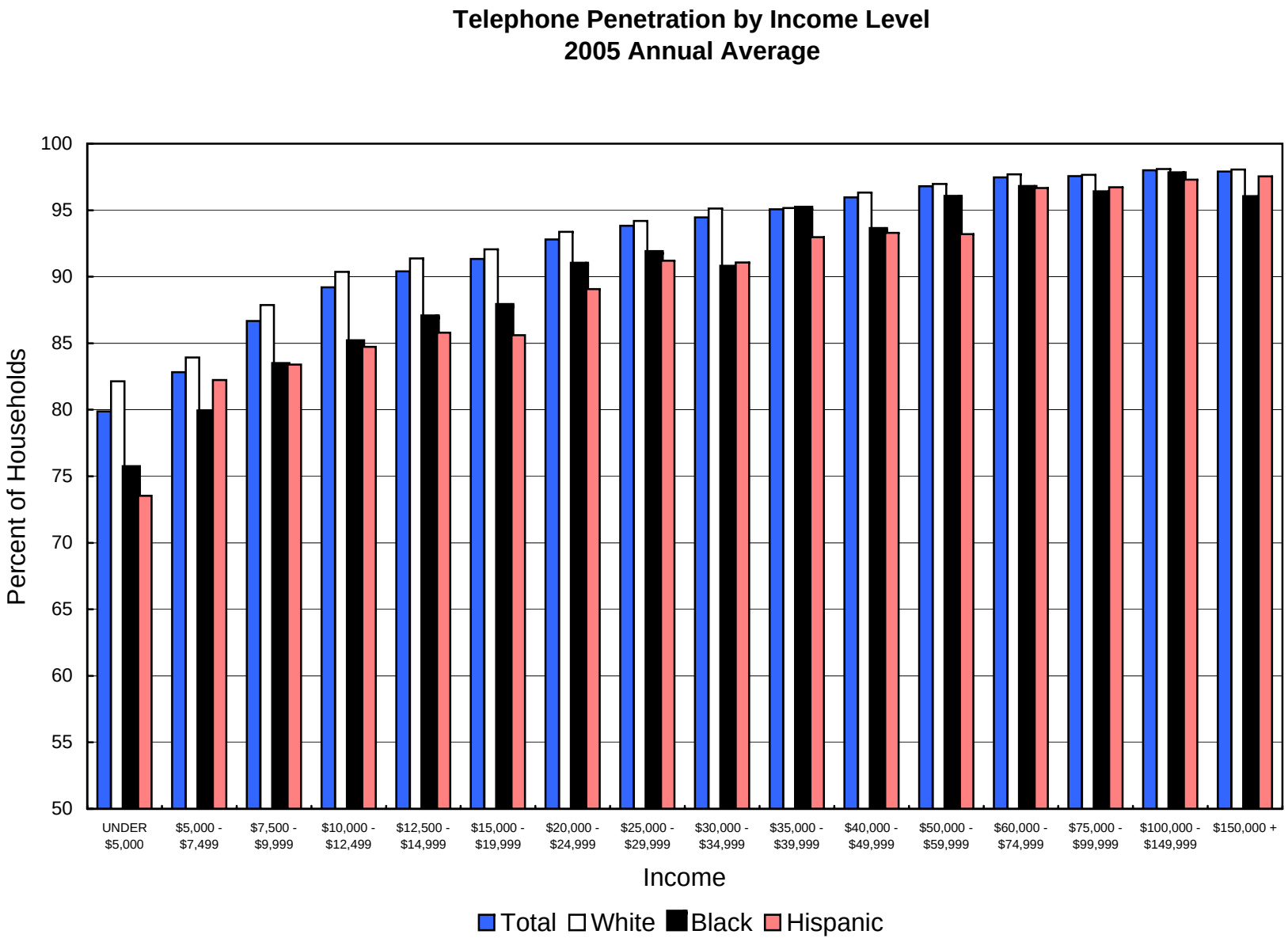
Telephone Penetration by Income Level
2005 Annual Average
Percent of Households
100
95
90
85
80
75
70
65
60
55
50
UNDER $5,000
$5,000 - $7,499
$7,500 - $9,999
$10,000 - $12,499
$12,500 - $14,999
$15,000 - $19,999
$20,000 - $24,999
$25,000 - $29,999
$30,000 - $34,999
$35,000 - $39,999
$40,000 - $49,999
$50,000 - $59,999
$60,000 - $74,999
$75,000 - $99,999
$100,000 - $149,999
$150,000 +
Income
Total
White
Black
Hispanic

Chart 6.5

Telephone Penetration by Household Size
2005 Annual Average

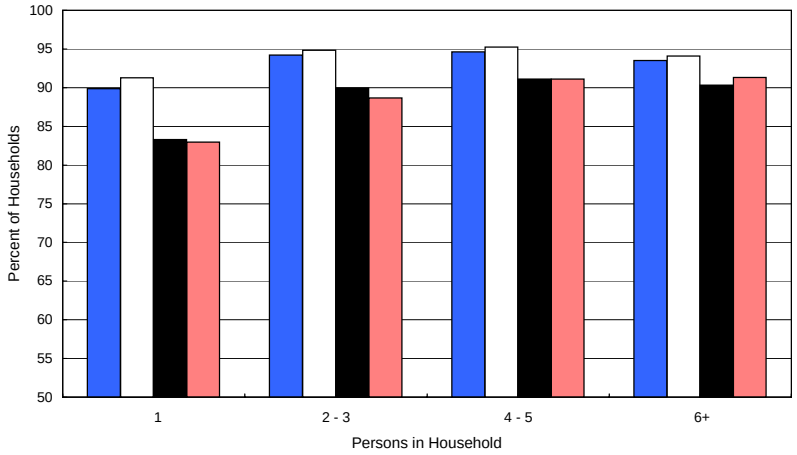

Chart 6.6

Telephone Penetration by Householder's Age
2005 Annual Average

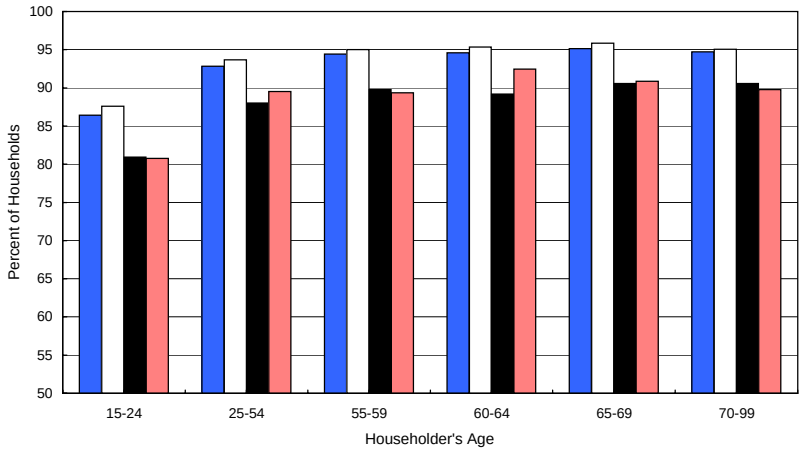

Chart 6.7

Telephone Penetration by Labor Force Status
2005 Annual Average

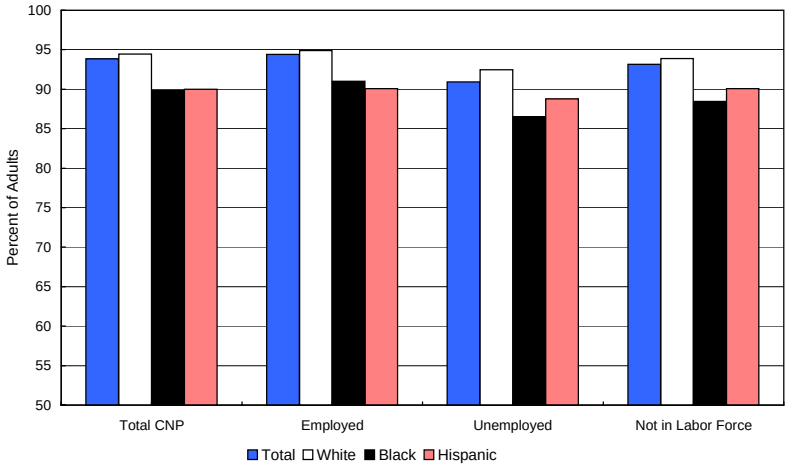

Chart 6.8

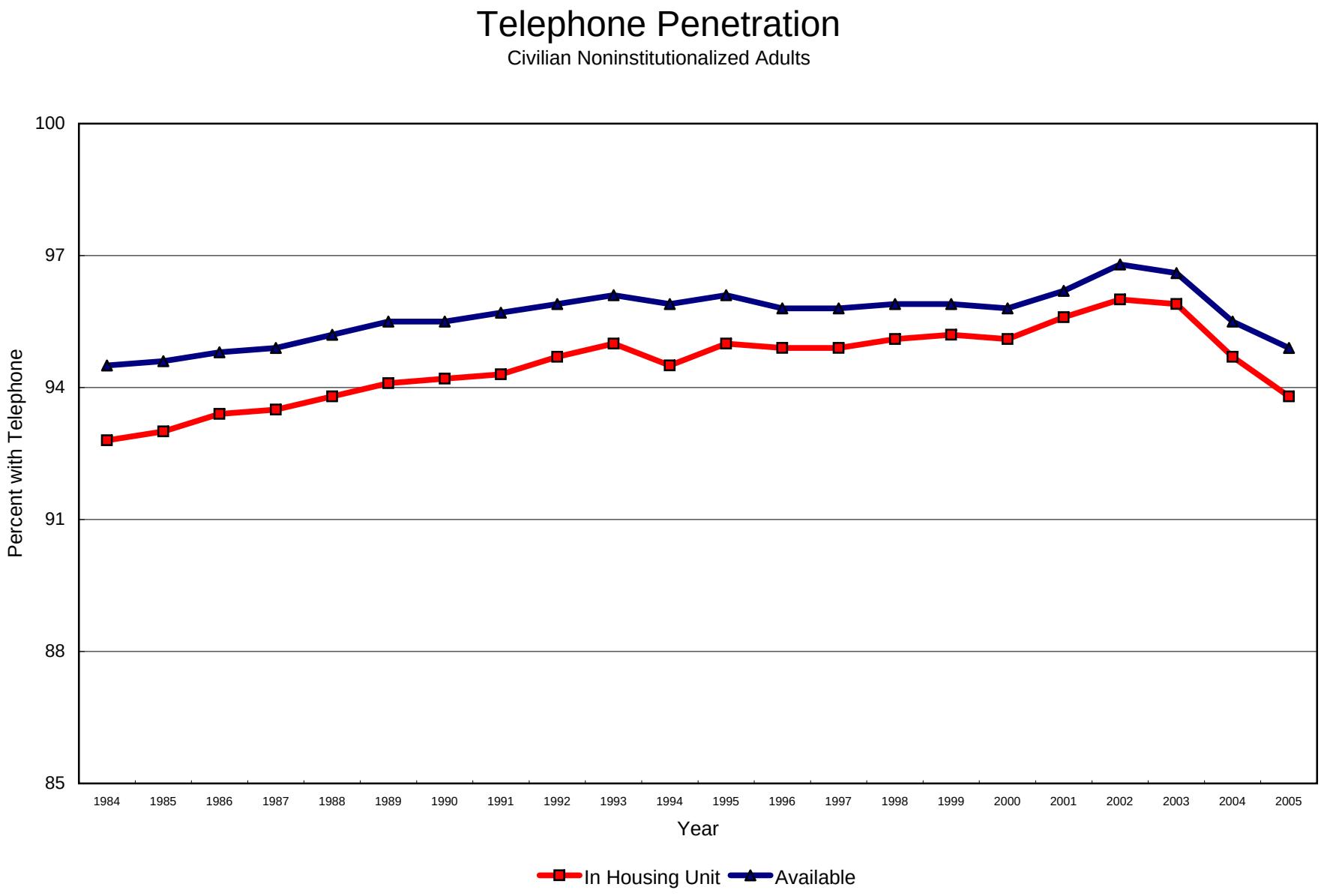
Telephone Penetration
Civilian Noninstitutionalized Adults
100
97
94
91
88
85
Percent with Telephone
1984
1985
1986
1987
1988
1989
1990
1991
1992
1993
1994
1995
1996
1997
1998
1999
2000
2001
2002
2003
2004
2005
Year
In Housing Unit
Available

Chart 6.9

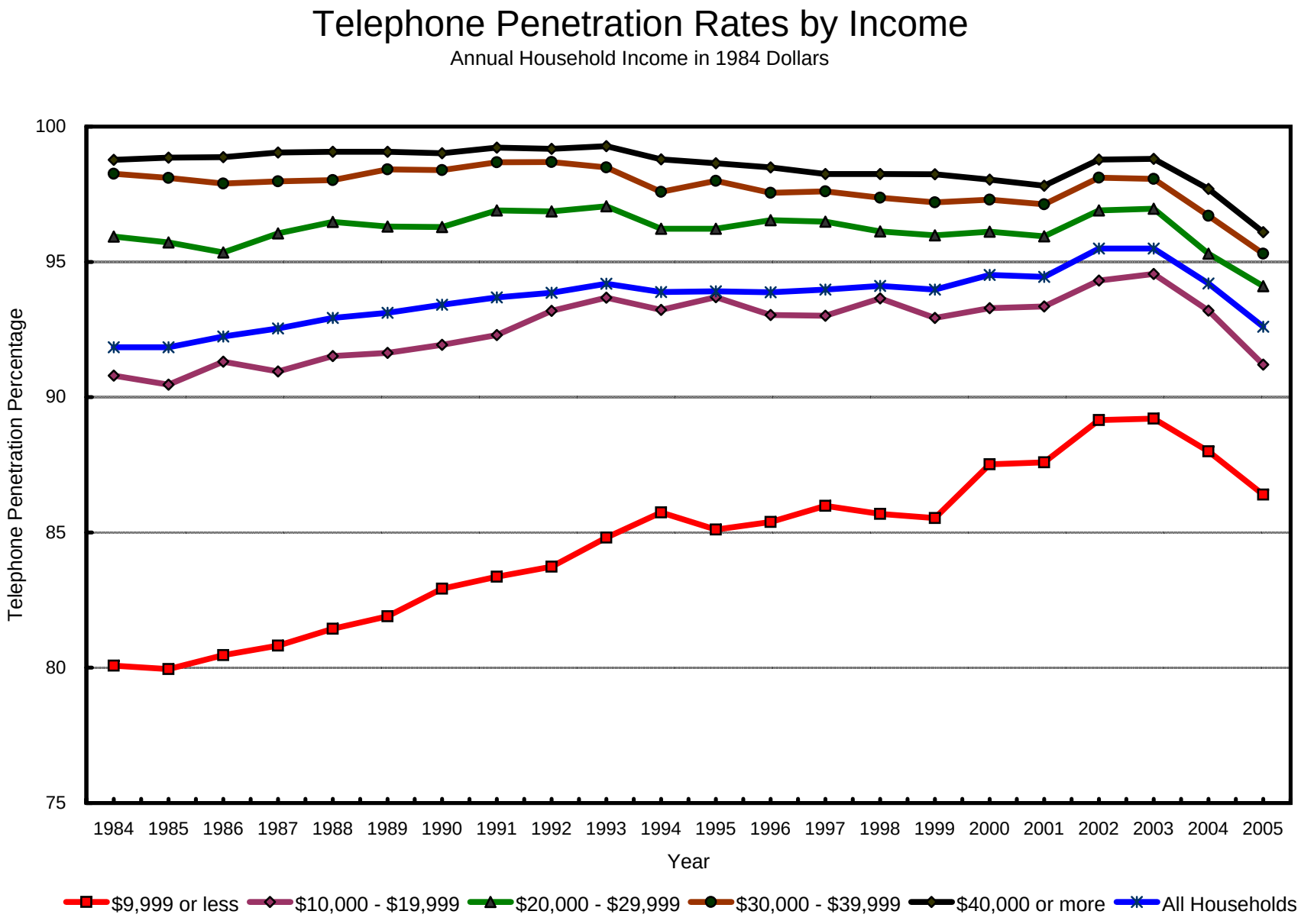
Telephone Penetration Rates by Income
Annual Household Income in 1984 Dollars
Telephone Penetration Percentage
100
95
90
85
80
75
1984 1985 1986 1987 1988 1989 1990 1991 1992 1993 1994 1995 1996 1997 1998 1999 2000 2001 2002 2003 2004 2005
Year
$9,999 or less
$10,000 - $19,999
$20,000 - $29,999
$30,000 - $39,999
$40,000 or more
All Households

Table 6.6
Comparison of Penetration Rates for States With and Without Lifeline Assistance

Lifeline Category	Low-Income Households # March 1984	March 1997	Change	Change per Year	All Households March 1984	March 1997	Change	Change per Year
With Assistance	79.3%	85.8%	6.5% *	0.50%	91.5%	93.9%	2.4% *	0.18%
Without Assistance	83.6%	86.9%	3.3% *	0.25%	93.3%	94.4%	1.0%	0.08%
Average All States	80.1%	86.0%	5.9% *	0.45%	91.8%	94.0%	2.1% *	0.16%

Households with income under $10,000 expressed in March 1984 dollars.
* Change is statistically significant at the 95% confidence level.

Note: Changes may not appear to be the same as calculated differences due to rounding.

Table 6.7
Comparison of Penetration Rates for States by Level of Lifeline Assistance

Lifeline Category	Low-Income Households # March 1997	March 2005	Change	Change per Year	All Households March 1997	March 2005	Change	Change per Year
Full or High Assistance	85.3%	86.4%	1.1% *	0.14%	93.5%	92.4%	-1.0% *	-0.13%
Intermediate Assistance	87.9%	88.4%	0.5%	0.06%	95.9%	93.9%	-2.0% *	-0.25%
Basic or Low Assistance	87.6%	85.3%	-2.4% *	-0.30%	94.7%	92.0%	-2.7% *	-0.33%
Average All States	86.0%	86.4%	0.4%	0.05%	94.0%	92.5%	-1.5% *	-0.18%

Households with income under $10,000 expressed in March 1984 dollars.
* Change is statistically significant at the 95% confidence level.

Note: Changes may not appear to be the same as calculated differences due to rounding.

Table 6.8
Comparison of Penetration Rates for States by Level of Lifeline Assistance

State	Year Lifeline Began	Avg. $ State Support Plus Federal Match per Line March 2005	Low-Income Households † March 1984	March 1997	March 2005	Change 1984 to 1997	Change 1997 to 2005	All Households March 1984	March 1997	March 2005	Change 1984 to 1997	Change 1997 to 2005
Alabama	1995	5.22	77.4%	78.0%	80.7%	0.6%	2.7%	89.0%	91.3%	90.2%	2.2%	-1.0%
Alaska	1994	4.85	61.5%	74.1%	87.3%	12.6% *	13.2% *	85.9%	94.3%	95.3%	8.4% *	1.0%
Arizona	1987	4.14	73.6%	82.4%	85.3%	8.9%	2.9%	90.0%	90.3%	92.7%	0.3%	2.4%
Arkansas	1986	1.06	78.3%	78.8%	80.0%	0.5%	1.3%	87.2%	88.7%	87.8%	1.5%	-1.0%
California	1985	3.68	82.9%	87.7%	90.4%	4.7% *	2.7% *	92.6%	94.0%	94.8%	1.4%	0.8%
Colorado	1986	5.24	86.9%	88.0%	88.7%	1.2%	0.7%	94.6%	96.5%	94.4%	1.9%	-2.1% #
Connecticut	1993	1.77	80.5%	85.9%	85.8%	5.4%	0.0%	94.7%	95.6%	93.0%	1.0%	-2.7% #
Delaware	1998	0.00	87.3%	94.4%	87.8%	7.1%	-6.6%	95.5%	95.2%	91.1%	-0.3%	-4.1% #
District of Columbia	1987	5.25	92.5%	81.1%	83.4%	-11.4% #	2.3%	95.9%	91.4%	91.1%	-4.5%	-0.3%
Florida	1994	5.24	80.2%	84.4%	85.4%	4.1% *	1.0%	89.9%	92.1%	91.3%	2.2% *	-0.8%
Georgia	1991	5.07	69.1%	81.6%	83.1%	12.5% *	1.4%	85.9%	90.4%	90.1%	4.5% *	-0.3%
Hawaii	1987	0.00	76.1%	89.9%	92.4%	13.8% *	2.5%	94.0%	94.9%	95.0%	0.9%	0.1%
Idaho	1987	5.24	78.4%	87.9%	90.0%	9.4% *	2.1%	90.6%	95.0%	94.4%	4.4% *	-0.5%
Illinois	1998	0.00	87.8%	83.2%	81.6%	-4.6%	-1.6%	95.6%	93.5%	89.6%	-2.0%	-3.9% #
Indiana	1998	0.00	80.4%	91.6%	83.3%	11.2% *	-8.4% #	92.0%	94.3%	91.3%	2.2%	-2.9%
Iowa	1998	0.01	89.7%	87.7%	92.2%	-2.0%	4.5%	95.8%	96.1%	96.3%	0.3%	0.2%
Kansas	1998	5.25	86.5%	87.0%	86.4%	0.4%	-0.6%	94.5%	94.9%	94.1%	0.4%	-0.7%
Kentucky	1998	3.51	72.1%	87.7%	85.4%	15.6% *	-2.3%	87.1%	93.1%	90.6%	6.0% *	-2.5%
Louisiana	1998	0.00	80.9%	81.7%	80.8%	0.8%	-0.9%	89.6%	91.2%	89.9%	1.6%	-1.3%
Maine	1987	5.25	83.1%	90.5%	91.2%	7.4% *	0.7%	94.3%	93.7%	95.4%	-0.6%	1.7%
Maryland	1987	5.25	87.0%	85.9%	83.1%	-1.1%	-2.8%	96.2%	95.3%	93.1%	-0.9%	-2.2%
Massachusetts	1990	5.25	88.2%	91.7%	90.3%	3.5%	-1.4%	95.7%	95.9%	93.8%	0.2%	-2.1%
Michigan	1989	2.98	80.9%	86.0%	84.5%	5.1% *	-1.5%	93.3%	94.9%	91.7%	1.6%	-3.2% #
Minnesota	1988	2.31	85.2%	91.7%	92.0%	6.5% *	0.3%	95.9%	97.4%	95.6%	1.5%	-1.8%
Mississippi	1991	5.02	71.3%	76.6%	78.2%	5.3%	1.6%	81.9%	89.4%	87.1%	7.5% *	-2.4%
Missouri	1987	1.16	82.5%	95.2%	83.7%	12.7% *	-11.5% #	92.2%	97.5%	92.3%	5.3% *	-5.2% #
Montana	1987	4.40	79.6%	86.3%	86.7%	6.7% *	0.4%	90.3%	94.1%	92.9%	3.8% *	-1.2%
Nebraska	1998	5.17	90.7%	92.8%	84.4%	2.2%	-8.4% #	96.6%	97.0%	94.3%	0.4%	-2.6% #
Nevada	1988	4.42	78.4%	90.8%	86.8%	12.3% *	-3.9%	93.0%	93.8%	90.4%	0.8%	-3.4%
New Hampshire	1998	0.00	82.2%	93.6%	91.0%	11.4% *	-2.6%	94.8%	97.1%	95.5%	2.4%	-1.6%
New Jersey	1998	5.15	83.2%	88.6%	90.8%	5.4%	2.2%	93.6%	96.1%	94.1%	2.5% *	-2.0%
New Mexico	1987	4.97	61.8%	69.6%	82.9%	7.8% *	13.3% *	82.1%	86.0%	90.9%	3.9% *	4.8% *
New York	1985	4.84	84.6%	87.5%	85.1%	6.0% *	-2.4%	91.4%	94.5%	91.0%	3.1% *	-3.5% #
North Carolina	1986	5.24	73.5%	83.6%	86.4%	10.1% *	2.8%	89.0%	93.5%	91.9%	4.5% *	-1.6%
North Dakota	1990	2.77	85.2%	93.6%	88.5%	8.5% *	-5.1% #	93.9%	96.2%	95.4%	2.3% *	-0.8%

† Households with income under $10,000 expressed in March 1984 dollars.
* Increase is statistically significant at the 95% confidence level.
\# Decrease is statistically significant at the 95% confidence level.
Note: Changes may not appear to be the same as calculated differences due to rounding.

Table 6.8
Comparison of Penetration Rates for States by Level of Lifeline Assistance

State	Year Lifeline Began	Avg. $ State Support Plus Federal Match per Line March 2005	Low-Income Households † March 1984	March 1997	March 2005	Change 1984 to 1997	Change 1997 to 2005	All Households March 1984	March 1997	March 2005	Change 1984 to 1997	Change 1997 to 2005
Ohio	1987	4.96	81.0%	88.5%	86.7%	7.5% *	-1.7%	93.2%	95.0%	93.6%	1.8%	-1.4%
Oklahoma	1996	0.83	81.9%	78.9%	84.6%	-3.0%	5.7%	91.0%	91.8%	90.5%	0.7%	-1.3%
Oregon	1986	5.21	76.4%	90.5%	92.7%	14.1% *	2.2%	91.4%	95.3%	94.4%	3.9% *	-0.9%
Pennsylvania	1996	1.41	85.6%	93.6%	91.3%	8.0% *	-2.3%	94.4%	97.3%	94.9%	3.0% *	-2.4% #
Rhode Island	1987	5.07	86.4%	87.6%	88.7%	1.2%	1.1%	94.0%	94.6%	94.0%	0.5%	-0.6%
South Carolina	1995	5.23	66.1%	76.2%	87.1%	10.1% *	10.9% *	85.1%	92.0%	94.1%	6.9% *	2.1%
South Dakota	1988	0.04	84.6%	90.5%	87.4%	5.9%	-3.1%	93.0%	94.7%	95.3%	1.7%	0.6%
Tennessee	1992	4.67	71.1%	89.3%	90.1%	18.2% *	0.8%	87.1%	94.1%	91.5%	7.1% *	-2.7%
Texas	1988	5.14	74.0%	79.6%	83.9%	5.6% *	4.2% *	88.4%	91.0%	90.4%	2.6% *	-0.6%
Utah	1987	5.24	81.5%	98.3%	88.2%	16.8% *	-10.2% #	92.4%	97.5%	97.0%	5.1% *	-0.5%
Vermont	1986	5.25	75.3%	84.6%	95.2%	9.3% *	10.6% *	91.5%	93.9%	96.1%	2.4%	2.2%
Virginia	1988	4.88	80.4%	84.7%	85.1%	4.3%	0.4%	93.2%	93.6%	91.3%	0.5%	-2.3%
Washington	1987	2.88	82.7%	89.0%	93.0%	6.3% *	4.0%	92.9%	96.1%	96.2%	3.2% *	0.1%
West Virginia	1986	4.12	75.7%	83.8%	84.9%	8.1% *	1.1%	87.3%	93.6%	91.4%	6.3% *	-2.1%
Wisconsin	1991	1.84	88.4%	87.8%	90.7%	-0.6%	2.9%	96.0%	96.4%	94.4%	0.4%	-1.9%
Wyoming	1991	5.10	74.2%	89.5%	88.5%	15.2% *	-1.0%	89.2%	94.9%	94.5%	5.7% *	-0.4%

† Households with income under $10,000 expressed in March 1984 dollars.
* Increase is statistically significant at the 95% confidence level.
\# Decrease is statistically significant at the 95% confidence level.
Note: Changes may not appear to be the same as calculated differences due to rounding.

Table 6.9
Percentage of Households with a Telephone by State

	1983		1984		1985		1986	
	NOVEMBER		ANNUAL AVERAGE		ANNUAL AVERAGE		ANNUAL AVERAGE	
	Unit	Avail	Unit	Avail	Unit	Avail	Unit	Avail
UNITED STATES	91.4	93.7	91.6	93.7	91.8	93.9	92.3	94.1
ALABAMA	87.9	90.2	88.4	90.5	89.1	91.0	88.7	90.4
ALASKA	83.8	88.8	86.5	89.0	87.1	89.5	86.4	88.9
ARIZONA	88.8	90.7	86.9	89.4	87.3	89.6	89.4	90.9
ARKANSAS	88.2	91.4	86.6	90.6	85.9	89.9	86.4	90.4
CALIFORNIA	91.7	93.5	92.5	93.8	92.9	94.1	93.0	94.0
COLORADO	94.4	96.5	93.2	95.4	94.3	96.2	94.1	96.0
CONNECTICUT	95.5	98.4	95.5	97.0	96.2	97.6	97.0	97.9
DELAWARE	95.0	96.6	94.3	95.7	94.8	96.2	94.7	96.3
DISTRICT OF COLUMBIA	94.7	95.6	94.9	96.3	93.6	95.2	92.2	94.0
FLORIDA	85.5	89.9	88.7	91.3	89.6	91.7	90.0	92.5
GEORGIA	88.9	92.1	86.2	89.1	87.6	89.7	88.4	91.0
HAWAII	94.6	96.4	93.5	94.9	93.0	95.0	92.2	94.4
IDAHO	89.5	92.2	90.7	91.7	91.8	93.1	91.5	93.1
ILLINOIS	95.0	95.9	94.2	95.8	93.7	95.3	93.6	95.2
INDIANA	90.3	93.5	91.6	93.6	92.3	94.7	92.2	94.3
IOWA	95.4	97.2	96.2	97.4	95.1	96.4	95.7	96.5
KANSAS	94.9	96.7	94.3	95.8	94.4	96.4	94.6	96.1
KENTUCKY	86.9	90.9	88.1	91.0	87.4	91.1	86.2	90.6
LOUISIANA	88.9	93.3	89.7	92.7	90.3	93.6	88.7	91.9
MAINE	90.7	93.1	93.4	95.3	94.0	95.6	93.4	95.4
MARYLAND	96.3	96.7	95.7	96.5	95.5	96.7	95.7	96.7
MASSACHUSETTS	94.3	95.9	95.9	96.9	95.2	96.3	96.4	97.1
MICHIGAN	93.8	94.9	92.8	94.5	92.9	94.2	93.4	94.5
MINNESOTA	96.4	97.5	95.8	97.1	96.4	97.4	96.2	97.2
MISSISSIPPI	82.4	89.1	82.4	87.5	80.9	87.6	80.1	87.3
MISSOURI	92.1	94.1	91.5	93.7	92.5	94.8	93.4	94.9
MONTANA	92.8	94.5	91.0	94.0	91.4	93.9	90.9	93.7
NEBRASKA	94.0	95.3	95.7	96.8	95.3	96.6	95.6	96.8
NEVADA	89.4	91.9	90.4	92.8	91.8	93.8	92.4	93.7
NEW HAMPSHIRE	95.0	96.9	94.3	95.8	93.2	94.6	94.0	95.0
NEW JERSEY	94.1	95.1	94.8	96.1	94.9	96.2	94.9	96.1
NEW MEXICO	85.3	90.9	82.0	87.0	84.1	88.2	85.1	89.1
NEW YORK	90.8	92.2	91.8	93.6	92.1	93.6	93.2	94.3
NORTH CAROLINA	89.3	92.9	88.3	91.9	89.4	92.4	90.2	92.5
NORTH DAKOTA	95.1	97.3	94.6	96.8	95.3	96.7	96.1	97.0
OHIO	92.2	93.9	92.4	94.4	92.2	94.5	93.1	94.4
OKLAHOMA	91.5	93.7	90.3	92.5	88.8	91.7	90.4	93.0
OREGON	91.2	93.5	90.6	92.3	90.3	92.1	92.7	94.3
PENNSYLVANIA	95.1	97.1	94.9	96.5	95.3	96.6	96.3	97.4
RHODE ISLAND	93.3	94.6	93.6	94.6	94.0	95.1	95.9	96.8
SOUTH CAROLINA	81.8	84.9	83.7	87.7	86.8	90.5	86.3	90.6
SOUTH DAKOTA	92.7	95.0	93.2	94.9	92.6	94.5	92.6	94.2
TENNESSEE	87.6	92.6	88.5	92.0	89.3	92.6	89.6	93.6
TEXAS	89.0	92.6	88.4	91.6	88.1	91.6	88.9	91.9
UTAH	90.3	92.2	92.5	94.2	93.9	95.1	93.0	93.9
VERMONT	92.7	94.3	92.3	94.0	92.9	94.1	93.8	95.6
VIRGINIA	93.1	94.7	93.1	95.1	91.7	93.8	92.1	94.1
WASHINGTON	92.5	93.7	93.0	94.4	94.7	96.2	94.6	96.3
WEST VIRGINIA	88.1	91.1	87.7	91.8	87.6	91.7	88.2	91.9
WISCONSIN	94.8	96.1	95.2	96.6	94.1	95.4	95.1	95.9
WYOMING	89.7	93.3	89.9	92.8	93.4	94.9	92.1	95.1

Table 6.9
Percentage of Households with a Telephone by State

	1987		1988		1989		1990	
	ANNUAL AVERAGE		ANNUAL AVERAGE		ANNUAL AVERAGE		ANNUAL AVERAGE	
	Unit	Avail	Unit	Avail	Unit	Avail	Unit	Avail
UNITED STATES	92.4	94.2	92.7	94.5	93.1	94.9	93.3	95.0
ALABAMA	87.5	89.6	87.3	89.6	89.0	91.3	89.5	91.1
ALASKA	87.8	90.2	87.6	89.9	86.8	89.9	89.3	92.6
ARIZONA	88.6	90.7	90.6	92.3	91.6	93.2	93.0	95.1
ARKANSAS	86.3	90.7	86.1	90.2	87.5	91.0	88.7	91.9
CALIFORNIA	93.8	95.0	94.4	95.5	94.9	96.0	94.6	95.5
COLORADO	92.9	95.5	93.8	95.4	94.6	96.0	94.7	96.3
CONNECTICUT	97.0	98.0	96.3	98.9	98.1	98.5	97.1	97.7
DELAWARE	96.5	97.3	97.0	97.9	96.6	97.5	96.0	97.1
DISTRICT OF COLUMBIA	92.4	94.2	94.6	95.9	92.7	94.8	91.4	93.2
FLORIDA	91.7	93.8	92.7	94.5	92.9	94.5	93.0	94.9
GEORGIA	88.7	91.3	90.1	92.4	90.2	92.9	90.9	93.4
HAWAII	94.2	96.6	94.5	96.3	95.1	96.9	95.3	96.8
IDAHO	91.1	92.5	92.2	93.3	92.5	93.6	92.8	94.1
ILLINOIS	93.7	95.2	94.2	95.6	93.9	95.4	94.3	95.7
INDIANA	91.2	93.2	92.3	94.9	93.2	95.9	92.8	95.9
IOWA	95.1	96.3	95.4	96.9	96.3	97.5	96.1	96.9
KANSAS	95.2	96.6	94.4	95.7	94.4	95.8	95.4	96.5
KENTUCKY	86.5	90.6	87.5	90.9	88.9	92.7	89.1	93.3
LOUISIANA	87.5	90.8	87.3	91.1	88.6	91.3	89.4	92.0
MAINE	93.5	95.2	94.2	95.9	95.3	96.4	95.7	97.6
MARYLAND	95.4	96.6	95.9	97.2	95.0	96.6	95.4	96.7
MASSACHUSETTS	96.4	97.0	96.9	97.3	97.1	97.8	96.6	97.4
MICHIGAN	93.7	94.8	93.9	95.0	93.7	94.9	94.1	95.5
MINNESOTA	96.0	97.4	97.2	98.4	96.8	97.8	96.9	98.1
MISSISSIPPI	81.5	86.3	83.3	88.6	85.5	90.3	87.0	90.9
MISSOURI	93.0	95.3	93.5	95.6	91.0	93.4	92.0	95.3
MONTANA	90.9	93.9	91.7	94.2	91.7	94.3	92.0	94.2
NEBRASKA	94.6	96.1	95.4	96.1	95.2	96.3	96.2	97.1
NEVADA	92.4	93.7	92.4	93.4	92.7	93.3	92.6	93.6
NEW HAMPSHIRE	94.1	96.2	95.2	96.1	95.4	97.1	95.0	96.5
NEW JERSEY	95.0	96.3	94.4	95.9	94.8	96.1	94.7	95.9
NEW MEXICO	86.0	89.3	85.7	89.1	85.8	89.6	85.8	89.5
NEW YORK	92.7	94.2	92.4	94.0	92.3	94.0	91.1	92.8
NORTH CAROLINA	89.2	91.7	90.4	92.8	91.9	94.1	91.9	94.2
NORTH DAKOTA	96.8	97.4	96.8	97.5	97.0	98.0	97.0	97.9
OHIO	93.4	94.7	94.4	95.2	94.6	95.5	95.2	96.3
OKLAHOMA	88.7	91.8	88.9	91.6	88.2	91.2	89.5	92.7
OREGON	93.3	94.8	92.0	93.5	92.3	93.9	94.5	95.9
PENNSYLVANIA	96.4	97.3	96.2	97.1	97.0	97.5	96.9	97.6
RHODE ISLAND	95.2	96.3	95.4	96.5	95.4	96.3	95.6	96.5
SOUTH CAROLINA	87.7	90.6	88.5	91.4	87.8	90.8	90.2	93.2
SOUTH DAKOTA	92.8	95.0	92.9	95.4	93.3	95.0	93.4	95.3
TENNESSEE	89.2	92.6	90.3	93.5	91.9	95.1	91.6	94.1
TEXAS	89.5	92.2	88.5	91.3	88.8	91.6	89.4	92.0
UTAH	92.3	94.6	92.5	94.5	95.9	96.5	95.6	96.3
VERMONT	95.3	96.9	95.6	96.8	93.9	95.7	94.9	96.9
VIRGINIA	92.5	94.6	92.9	95.5	93.2	95.7	93.0	94.9
WASHINGTON	94.3	96.4	94.3	95.7	96.4	97.3	97.1	97.7
WEST VIRGINIA	87.8	91.5	87.3	91.4	86.8	90.3	87.6	91.7
WISCONSIN	96.4	97.1	97.0	98.0	97.3	98.4	96.9	97.7
WYOMING	92.3	94.1	93.0	94.4	93.6	95.5	94.1	95.9

Table 6.9
Percentage of Households with a Telephone by State

	1991		1992		1993		1994	
	ANNUAL AVERAGE		ANNUAL AVERAGE		ANNUAL AVERAGE		ANNUAL AVERAGE	
	Unit	Avail	Unit	Avail	Unit	Avail	Unit	Avail
UNITED STATES	93.4	95.1	93.8	95.3	94.2	95.6	93.8	95.4
ALABAMA	91.4	93.3	90.8	93.2	91.9	94.3	91.3	94.3
ALASKA	90.8	93.5	91.7	94.4	89.9	93.8	91.8	94.6
ARIZONA	93.4	94.9	93.3	94.7	93.3	94.4	93.9	95.3
ARKANSAS	87.6	91.4	87.3	91.0	87.8	91.0	90.2	93.5
CALIFORNIA	95.0	95.9	95.6	96.5	95.8	96.7	94.8	95.7
COLORADO	95.4	97.0	95.5	96.3	96.1	96.5	96.7	97.7
CONNECTICUT	96.2	97.3	96.6	97.3	96.7	97.5	96.5	97.5
DELAWARE	96.4	97.5	96.5	97.8	96.5	96.8	95.5	97.1
DISTRICT OF COLUMBIA	90.9	92.6	88.7	90.5	90.2	91.7	90.0	91.2
FLORIDA	93.3	95.0	93.5	95.1	93.8	95.1	93.5	94.9
GEORGIA	89.9	91.7	90.2	91.9	93.2	94.2	91.1	93.2
HAWAII	95.1	96.4	95.3	96.8	94.4	96.3	94.3	96.1
IDAHO	92.0	93.6	93.0	94.7	94.4	95.7	94.7	96.2
ILLINOIS	93.8	95.6	93.8	95.5	93.6	95.3	93.6	95.2
INDIANA	92.2	94.6	91.9	93.2	93.7	95.1	93.6	94.8
IOWA	95.6	97.4	95.4	97.4	96.4	97.4	96.8	98.0
KANSAS	94.5	95.7	95.2	96.6	95.6	96.3	94.7	96.2
KENTUCKY	88.1	92.9	89.6	92.6	89.8	93.1	91.2	93.8
LOUISIANA	91.1	93.9	91.7	93.9	90.4	92.2	91.4	93.9
MAINE	94.4	96.6	93.2	95.3	96.0	98.1	96.0	97.8
MARYLAND	96.3	97.2	96.0	97.4	96.7	97.9	95.6	96.6
MASSACHUSETTS	96.4	97.4	96.8	97.5	96.9	97.9	96.5	97.1
MICHIGAN	94.1	95.5	94.4	95.5	95.6	96.5	95.0	96.6
MINNESOTA	97.1	97.9	96.7	98.1	96.1	97.3	95.6	97.2
MISSISSIPPI	86.0	90.9	86.3	90.4	87.2	90.6	88.6	92.5
MISSOURI	93.6	95.2	94.0	96.0	93.1	95.3	93.8	96.0
MONTANA	92.5	94.4	93.2	95.7	94.6	96.3	93.9	95.5
NEBRASKA	95.9	96.4	96.4	97.1	96.6	97.2	96.7	98.0
NEVADA	93.3	94.5	93.7	94.6	95.4	95.9	93.0	93.5
NEW HAMPSHIRE	96.2	97.5	95.4	96.4	96.0	96.9	96.4	97.3
NEW JERSEY	93.6	95.2	94.4	95.3	94.3	95.1	92.9	94.1
NEW MEXICO	87.1	89.9	88.4	90.9	90.2	93.3	88.3	91.2
NEW YORK	91.9	93.4	93.4	94.5	93.5	94.8	93.1	94.4
NORTH CAROLINA	91.8	94.2	92.5	94.5	92.7	94.6	92.6	95.2
NORTH DAKOTA	96.3	97.6	95.8	97.1	97.1	98.0	96.5	97.7
OHIO	94.5	95.8	94.6	95.6	94.9	96.0	94.8	96.0
OKLAHOMA	89.3	91.9	90.9	93.1	92.1	94.0	91.8	93.6
OREGON	94.7	95.4	93.9	94.7	94.8	95.7	96.1	97.0
PENNSYLVANIA	96.8	97.8	96.9	97.7	97.3	98.0	97.0	98.0
RHODE ISLAND	94.7	96.3	94.8	96.0	95.5	96.7	95.9	97.3
SOUTH CAROLINA	90.0	93.3	89.2	92.9	89.8	91.9	89.4	92.3
SOUTH DAKOTA	93.7	95.7	94.1	95.6	93.7	95.4	94.7	96.1
TENNESSEE	92.2	94.6	93.1	95.2	92.0	93.9	93.1	95.6
TEXAS	91.1	93.6	91.5	94.2	91.6	94.3	90.8	93.2
UTAH	96.2	97.0	95.9	96.5	96.0	96.8	95.7	97.1
VERMONT	94.4	96.5	94.2	95.6	94.6	95.9	94.6	96.3
VIRGINIA	92.6	94.7	94.8	96.4	94.3	95.9	94.8	96.7
WASHINGTON	96.8	97.3	96.0	96.9	96.8	98.0	96.0	97.2
WEST VIRGINIA	89.0	93.0	89.3	92.6	90.6	93.6	90.8	94.2
WISCONSIN	96.5	97.5	97.0	97.7	96.9	97.6	96.1	97.6
WYOMING	94.6	96.3	92.7	94.9	93.9	95.7	93.5	95.5

Table 6.9
Percentage of Households with a Telephone by State

	1995		1996		1997		1998	
	ANNUAL AVERAGE		ANNUAL AVERAGE		ANNUAL AVERAGE		ANNUAL AVERAGE	
	Unit	Avail	Unit	Avail	Unit	Avail	Unit	Avail
UNITED STATES	93.9	95.2	93.9	95.0	93.9	95.0	94.1	95.2
ALABAMA	92.2	94.0	92.2	93.9	92.3	93.6	93.3	94.4
ALASKA	93.6	95.6	94.4	95.4	94.5	96.4	94.0	96.0
ARIZONA	93.8	95.1	93.1	94.1	91.6	93.2	91.9	93.0
ARKANSAS	89.4	92.5	86.9	89.7	89.8	91.8	88.0	89.8
CALIFORNIA	94.5	95.3	95.0	95.6	94.3	94.9	95.2	95.9
COLORADO	96.6	97.2	95.5	96.4	95.9	97.3	95.0	96.0
CONNECTICUT	96.9	98.0	97.5	98.2	94.2	94.8	95.5	96.2
DELAWARE	96.2	96.8	96.1	97.1	95.7	96.7	96.7	97.0
DISTRICT OF COLUMBIA	90.9	92.3	93.0	94.2	90.8	92.3	91.0	92.3
FLORIDA	93.9	94.8	93.1	94.2	92.8	94.0	92.6	93.5
GEORGIA	90.0	91.8	89.7	91.1	92.0	93.0	91.4	92.5
HAWAII	94.7	96.0	94.8	95.9	94.5	95.6	95.4	96.3
IDAHO	95.1	96.1	92.9	94.3	94.0	94.7	93.3	94.2
ILLINOIS	93.6	95.0	93.0	94.2	92.2	93.7	92.8	93.9
INDIANA	94.4	95.9	93.7	95.1	93.8	95.1	94.4	95.7
IOWA	96.4	97.6	96.6	96.9	96.7	97.5	96.7	97.5
KANSAS	93.9	95.0	93.9	95.2	94.0	95.2	94.3	95.3
KENTUCKY	92.1	94.2	92.3	93.3	93.2	94.3	93.3	95.1
LOUISIANA	92.6	95.3	91.1	93.3	91.0	93.5	92.3	93.3
MAINE	95.7	96.9	96.5	97.8	96.1	97.3	96.9	97.9
MARYLAND	96.4	96.8	96.7	97.2	95.7	96.3	96.5	97.0
MASSACHUSETTS	95.9	96.7	95.7	96.7	95.4	96.3	94.5	95.4
MICHIGAN	95.2	96.0	95.0	95.6	94.3	95.2	95.0	96.0
MINNESOTA	97.3	98.1	97.1	98.0	96.9	98.0	97.8	98.3
MISSISSIPPI	86.5	91.1	87.5	91.6	89.2	93.2	89.5	92.0
MISSOURI	94.4	95.7	95.3	96.7	95.0	96.2	94.6	95.9
MONTANA	94.2	95.3	94.3	95.5	93.7	94.8	94.1	95.0
NEBRASKA	97.1	97.8	96.0	96.9	97.1	97.8	96.2	97.0
NEVADA	92.6	93.6	93.5	94.1	94.1	94.4	92.3	93.3
NEW HAMPSHIRE	96.2	97.2	96.1	96.9	96.5	97.4	95.5	96.6
NEW JERSEY	92.3	93.2	93.6	94.8	94.9	96.0	94.5	95.3
NEW MEXICO	86.4	88.8	86.2	88.6	88.1	90.8	88.2	91.3
NEW YORK	92.9	93.9	93.4	94.3	94.2	95.1	94.8	95.7
NORTH CAROLINA	93.4	95.1	93.5	95.1	93.1	94.2	93.1	94.0
NORTH DAKOTA	97.2	97.9	96.3	96.7	95.8	97.0	96.8	97.5
OHIO	94.0	95.0	94.5	95.6	94.6	95.3	95.6	96.3
OKLAHOMA	91.5	92.9	91.3	92.6	91.4	93.1	90.6	91.7
OREGON	96.4	96.9	96.0	96.8	95.6	96.3	96.0	97.2
PENNSYLVANIA	96.8	97.5	96.9	97.5	97.1	97.6	96.8	97.4
RHODE ISLAND	96.0	97.4	95.7	96.3	94.5	95.6	95.6	96.5
SOUTH CAROLINA	90.5	92.3	91.3	93.6	92.5	93.8	92.9	94.1
SOUTH DAKOTA	94.3	95.9	93.3	94.5	93.9	95.0	90.6	91.7
TENNESSEE	93.0	95.5	94.0	96.2	94.5	96.4	94.6	96.3
TEXAS	91.3	93.3	91.0	92.6	91.3	93.0	92.2	93.7
UTAH	97.6	97.9	96.7	97.0	96.9	97.7	97.1	97.7
VERMONT	96.5	98.0	95.9	97.7	95.1	96.7	95.2	96.1
VIRGINIA	95.9	97.3	94.9	96.1	94.5	95.7	93.9	94.6
WASHINGTON	95.7	96.6	94.5	95.5	95.9	96.9	95.2	95.9
WEST VIRGINIA	92.7	94.9	92.9	95.0	93.2	94.9	93.8	95.5
WISCONSIN	97.3	97.7	97.0	97.7	96.3	97.2	95.9	96.8
WYOMING	94.1	95.5	95.0	95.7	93.4	95.0	93.7	94.6

Table 6.9
Percentage of Households with a Telephone by State

	1999		2000		2001		2002	
	ANNUAL AVERAGE		ANNUAL AVERAGE		ANNUAL AVERAGE		ANNUAL AVERAGE	
	Unit	Avail	Unit	Avail	Unit	Avail	Unit	Avail
UNITED STATES	94.2	95.0	94.4	95.2	94.9	95.7	95.3	96.2
ALABAMA	91.5	93.0	91.9	93.3	92.8	94.0	92.2	93.2
ALASKA	94.6	96.5	94.3	96.9	96.0	97.1	96.4	97.9
ARIZONA	93.2	93.8	93.9	94.8	94.5	95.1	94.8	96.0
ARKANSAS	88.9	90.5	88.6	89.9	91.3	92.9	92.1	93.4
CALIFORNIA	95.7	96.2	95.8	96.4	96.6	97.0	97.0	97.4
COLORADO	96.7	97.2	96.3	96.7	96.7	97.3	97.2	97.7
CONNECTICUT	96.5	96.8	96.4	96.8	96.1	96.8	97.4	97.9
DELAWARE	95.7	96.9	96.3	97.1	96.2	96.9	96.8	97.3
DISTRICT OF COLUMBIA	92.4	93.5	93.2	94.1	94.5	95.5	94.0	95.6
FLORIDA	92.6	93.6	92.1	92.9	93.2	94.0	94.3	95.2
GEORGIA	92.1	93.2	91.1	92.5	92.4	93.4	94.0	94.8
HAWAII	96.3	97.1	94.7	95.3	95.7	96.6	96.8	97.7
IDAHO	93.8	94.6	93.9	94.8	94.5	95.6	95.0	96.1
ILLINOIS	91.8	93.0	91.5	92.3	92.5	93.4	92.8	93.7
INDIANA	93.8	95.2	94.5	95.3	93.9	95.0	93.4	94.5
IOWA	95.8	96.5	96.2	97.1	97.1	97.8	96.9	97.8
KANSAS	93.8	94.8	94.8	95.7	94.2	95.9	95.5	96.6
KENTUCKY	92.8	94.1	93.3	94.3	93.5	94.5	95.0	96.0
LOUISIANA	91.5	93.1	92.6	93.8	93.6	94.6	92.4	93.6
MAINE	97.2	97.9	97.9	98.3	97.8	98.5	97.9	98.7
MARYLAND	95.3	95.8	95.0	96.0	96.0	96.3	96.4	97.0
MASSACHUSETTS	95.4	96.0	94.6	95.5	95.6	96.1	96.9	97.5
MICHIGAN	94.2	94.9	95.0	95.6	94.7	95.6	94.3	94.9
MINNESOTA	96.9	97.3	97.4	97.8	97.5	97.8	97.7	98.3
MISSISSIPPI	88.0	91.2	89.2	92.0	89.9	92.6	91.4	93.3
MISSOURI	95.6	96.6	95.8	96.9	96.1	96.8	96.2	97.0
MONTANA	95.3	96.2	94.6	95.1	95.0	95.7	94.8	96.0
NEBRASKA	95.9	96.6	97.3	98.0	96.6	97.4	95.8	96.7
NEVADA	93.1	93.5	94.0	94.5	95.1	95.8	95.5	96.1
NEW HAMPSHIRE	97.0	97.6	97.7	98.3	98.3	98.6	97.2	97.7
NEW JERSEY	93.9	94.3	94.6	95.0	95.8	96.4	95.9	96.9
NEW MEXICO	89.8	91.4	91.2	92.7	92.2	93.6	91.8	93.9
NEW YORK	95.3	96.1	95.1	95.7	95.1	95.9	95.8	96.3
NORTH CAROLINA	93.9	94.8	93.9	95.0	93.6	94.7	94.3	95.2
NORTH DAKOTA	97.3	97.9	95.8	96.4	94.4	95.3	94.9	95.0
OHIO	94.7	95.6	94.8	95.8	96.0	96.7	95.9	96.9
OKLAHOMA	91.2	92.5	91.2	92.3	93.2	94.3	93.1	94.6
OREGON	95.2	96.1	94.8	95.6	95.6	96.5	97.2	97.7
PENNSYLVANIA	97.1	97.4	96.6	97.1	97.0	97.5	98.0	98.2
RHODE ISLAND	94.3	94.7	94.9	95.9	96.3	96.7	96.1	96.7
SOUTH CAROLINA	92.9	94.0	93.2	94.2	94.5	95.6	94.3	95.1
SOUTH DAKOTA	92.7	93.4	94.3	95.0	95.1	95.8	95.1	95.6
TENNESSEE	94.5	96.0	95.5	96.6	93.2	94.7	93.6	94.9
TEXAS	92.4	93.5	93.5	94.4	93.8	94.9	94.2	95.5
UTAH	95.6	96.5	95.9	96.5	96.6	96.9	96.7	97.6
VERMONT	95.3	96.7	95.6	96.2	97.2	97.8	97.6	98.1
VIRGINIA	93.2	94.1	95.4	96.0	94.7	95.3	96.2	96.8
WASHINGTON	95.9	96.4	94.9	96.0	96.0	96.9	96.4	97.2
WEST VIRGINIA	92.7	94.6	94.0	95.3	93.5	95.3	94.5	95.7
WISCONSIN	95.7	96.6	94.8	96.0	95.8	96.8	96.1	97.0
WYOMING	95.0	95.6	94.7	96.0	93.8	94.8	94.0	94.8

Table 6.9
Percentage of Households with a Telephone by State

	2003		2004					
	ANNUAL AVERAGE		MARCH		JULY		NOVEMBER	
	Unit	Avail	Unit	Avail	Unit	Avail	Unit	Avail
UNITED STATES	95.1	96.0	94.2	95.1	93.8	94.7	93.5	94.6
ALABAMA	91.7	93.0	91.7	93.4	91.4	92.2	93.5	94.7
ALASKA	96.8	98.2	96.2	97.5	94.5	95.9	96.1	97.0
ARIZONA	95.2	96.1	93.4	93.7	92.8	94.4	89.3	90.0
ARKANSAS	91.0	92.3	88.8	91.0	87.1	89.8	89.9	91.7
CALIFORNIA	97.1	97.5	95.9	96.5	95.8	96.4	96.2	96.6
COLORADO	96.8	97.4	97.0	97.3	95.0	95.9	95.4	96.1
CONNECTICUT	96.8	97.9	98.1	98.4	94.3	95.6	94.0	94.8
DELAWARE	96.6	97.2	96.1	97.3	96.3	97.1	95.7	96.6
DISTRICT OF COLUMBIA	95.3	96.3	93.2	93.4	91.9	92.8	90.6	92.9
FLORIDA	94.6	95.3	93.7	94.7	93.3	94.6	93.2	94.5
GEORGIA	93.7	94.4	92.1	92.7	90.8	91.5	90.7	91.9
HAWAII	97.3	98.2	95.3	96.6	96.9	97.6	93.9	95.0
IDAHO	94.5	95.9	96.8	97.1	95.2	96.2	92.5	93.8
ILLINOIS	91.7	92.6	90.4	91.1	89.7	90.6	90.1	91.3
INDIANA	93.5	94.5	91.3	92.5	91.8	93.0	92.4	93.7
IOWA	96.8	97.5	95.2	96.9	95.0	95.9	96.1	97.0
KANSAS	95.9	97.0	94.0	95.3	95.2	96.3	95.1	96.4
KENTUCKY	94.6	95.5	90.8	92.4	91.9	92.9	91.5	93.3
LOUISIANA	93.2	94.3	90.5	91.6	90.7	92.3	91.6	93.0
MAINE	97.8	98.3	96.6	98.1	96.9	98.1	96.3	97.2
MARYLAND	97.7	98.1	94.3	95.1	92.2	93.3	93.7	94.2
MASSACHUSETTS	97.6	98.2	96.8	97.1	96.3	96.7	96.1	96.9
MICHIGAN	94.3	95.5	94.2	95.5	93.8	94.5	93.2	93.8
MINNESOTA	96.9	97.5	97.7	97.8	96.6	97.5	97.1	98.4
MISSISSIPPI	91.7	93.5	91.6	92.9	89.2	89.7	87.9	90.2
MISSOURI	95.9	96.5	93.9	94.5	92.0	93.8	95.1	96.0
MONTANA	93.2	94.3	93.6	94.7	92.8	93.6	94.0	95.0
NEBRASKA	96.0	96.5	94.8	96.2	96.5	97.2	95.7	97.0
NEVADA	94.5	95.1	93.8	94.3	90.9	91.4	91.9	92.9
NEW HAMPSHIRE	97.6	97.9	95.0	95.6	97.5	97.8	96.8	97.3
NEW JERSEY	96.3	97.2	96.1	96.7	94.3	95.3	94.8	95.6
NEW MEXICO	91.7	93.7	91.6	93.7	91.5	94.1	91.1	92.7
NEW YORK	95.2	95.8	95.0	95.7	94.3	95.0	94.2	94.9
NORTH CAROLINA	94.1	95.2	93.6	94.3	93.5	94.3	92.9	94.6
NORTH DAKOTA	94.1	94.9	94.5	94.7	94.4	95.4	96.0	97.0
OHIO	96.3	96.9	94.0	95.5	96.1	97.0	94.7	95.5
OKLAHOMA	91.6	92.7	93.8	94.2	88.7	92.2	90.4	93.0
OREGON	96.5	97.0	95.5	96.0	96.1	97.0	94.8	95.5
PENNSYLVANIA	97.0	97.5	96.2	96.5	95.6	96.1	94.9	95.7
RHODE ISLAND	96.9	97.4	95.5	96.0	96.0	96.5	94.4	94.8
SOUTH CAROLINA	93.2	94.9	94.2	95.1	93.3	95.4	92.8	95.9
SOUTH DAKOTA	94.1	95.0	92.9	93.8	92.1	92.9	95.8	96.5
TENNESSEE	94.2	95.4	93.6	94.5	94.0	94.4	90.9	93.2
TEXAS	93.6	94.8	92.5	93.9	92.8	94.0	90.2	92.3
UTAH	97.1	97.8	97.0	97.2	95.7	96.7	96.1	97.4
VERMONT	97.0	97.9	96.9	97.5	96.0	96.8	94.8	95.6
VIRGINIA	95.5	96.3	94.5	95.0	94.5	95.1	93.1	94.5
WASHINGTON	96.6	97.4	95.1	95.8	95.3	96.0	96.1	97.4
WEST VIRGINIA	94.3	95.8	94.7	95.9	92.6	94.5	92.2	93.2
WISCONSIN	96.1	96.8	96.2	96.9	95.9	96.3	94.3	95.7
WYOMING	93.8	95.0	95.8	96.5	94.6	95.3	95.1	96.4

Table 6.9
Percentage of Households with a Telephone by State

	2004		2005					
	ANNUAL AVERAGE		MARCH		JULY		NOVEMBER	
	Unit	Avail	Unit	Avail	Unit	Avail	Unit	Avail
UNITED STATES	93.8	94.8	92.4	93.7	94.0	95.1	92.9	94.1
ALABAMA	92.2	93.4	90.6	92.6	92.7	93.5	91.5	92.4
ALASKA	95.6	96.8	95.2	96.1	94.9	95.9	95.4	97.3
ARIZONA	91.8	92.7	93.0	93.8	92.2	93.5	93.5	94.3
ARKANSAS	88.6	90.8	87.7	90.4	87.4	91.0	88.5	90.2
CALIFORNIA	96.0	96.5	94.5	95.3	96.4	97.1	95.4	96.1
COLORADO	95.8	96.4	95.0	96.1	95.8	96.7	94.4	95.1
CONNECTICUT	95.5	96.3	92.7	94.5	95.2	95.9	93.8	94.5
DELAWARE	96.0	97.0	90.7	91.9	93.7	95.3	90.2	91.3
DISTRICT OF COLUMBIA	91.9	93.0	91.2	93.3	93.1	94.5	92.2	94.1
FLORIDA	93.4	94.6	91.6	93.6	93.0	94.0	90.9	92.6
GEORGIA	91.2	92.0	90.4	92.4	92.2	92.9	86.8	88.0
HAWAII	95.4	96.4	95.2	96.7	96.3	96.9	92.8	93.6
IDAHO	94.8	95.7	94.8	95.6	95.6	96.8	94.0	95.0
ILLINOIS	90.1	91.0	89.1	89.8	90.6	91.8	89.0	89.8
INDIANA	91.8	93.1	91.4	92.9	90.9	91.8	90.0	92.2
IOWA	95.4	96.6	96.3	97.0	95.6	96.2	94.4	95.2
KANSAS	94.8	96.0	93.5	94.5	95.5	96.6	93.9	95.6
KENTUCKY	91.4	92.9	90.1	91.6	92.7	94.7	91.0	92.7
LOUISIANA	90.9	92.3	89.8	91.3	92.6	94.4	93.1	94.9
MAINE	96.6	97.8	95.4	96.6	96.6	97.6	95.2	96.2
MARYLAND	93.4	94.2	93.5	94.1	95.6	96.5	92.8	93.6
MASSACHUSETTS	96.4	96.9	93.9	94.7	95.2	96.6	94.3	95.4
MICHIGAN	93.7	94.6	91.5	93.4	94.0	95.0	92.4	93.8
MINNESOTA	97.1	97.9	95.6	97.2	96.5	97.3	96.6	97.3
MISSISSIPPI	89.6	90.9	86.7	90.2	89.9	92.7	91.8	93.0
MISSOURI	93.7	94.8	92.1	94.4	95.2	96.2	95.3	96.2
MONTANA	93.5	94.4	93.3	95.1	94.1	95.4	91.6	94.2
NEBRASKA	95.7	96.8	94.5	96.0	94.8	96.5	93.6	96.3
NEVADA	92.2	92.9	90.0	91.5	93.1	93.6	90.5	91.2
NEW HAMPSHIRE	96.4	96.9	94.4	95.4	97.3	98.4	95.8	96.7
NEW JERSEY	95.1	95.9	93.9	95.0	94.7	95.9	92.7	94.2
NEW MEXICO	91.4	93.5	92.2	93.8	91.9	93.6	89.6	91.3
NEW YORK	94.5	95.2	91.3	92.5	92.7	94.1	92.3	94.1
NORTH CAROLINA	93.3	94.4	91.4	92.5	93.8	95.3	93.3	94.6
NORTH DAKOTA	95.0	95.7	95.2	95.6	97.5	97.7	96.3	97.7
OHIO	94.9	96.0	93.3	93.9	95.0	96.1	93.9	94.7
OKLAHOMA	91.0	93.1	90.3	92.2	89.1	90.9	88.2	90.4
OREGON	95.5	96.2	94.5	95.4	96.3	97.1	96.4	97.7
PENNSYLVANIA	95.6	96.1	94.3	94.9	96.7	97.5	95.7	96.7
RHODE ISLAND	95.3	95.8	93.9	94.8	95.7	96.2	96.3	96.9
SOUTH CAROLINA	93.4	95.5	93.2	94.8	94.8	96.1	91.4	93.2
SOUTH DAKOTA	93.6	94.4	94.7	95.8	96.8	97.4	96.1	96.6
TENNESSEE	92.8	94.0	90.5	92.2	93.8	94.7	92.5	93.1
TEXAS	91.8	93.4	90.2	91.8	92.2	93.6	90.8	92.1
UTAH	96.3	97.1	96.9	97.4	96.8	97.7	97.0	97.7
VERMONT	95.9	96.6	96.7	97.9	95.6	96.8	94.5	94.8
VIRGINIA	94.0	94.9	91.2	92.4	93.2	94.5	95.3	96.2
WASHINGTON	95.5	96.4	96.9	97.8	97.3	97.3	96.4	97.1
WEST VIRGINIA	93.2	94.5	91.5	92.5	93.3	95.0	92.9	94.7
WISCONSIN	95.5	96.3	94.2	94.8	95.1	96.1	95.1	95.4
WYOMING	94.6	95.3	94.0	95.4	96.2	96.6	94.2	95.4

Table 6.9
Percentage of Households with a Telephone by State

	2005		2006	
	ANNUAL AVERAGE		MARCH	
	Unit	Avail	Unit	Avail
UNITED STATES	93.1	94.3	92.8	93.9
ALABAMA	91.6	92.8	89.3	92.0
ALASKA	95.2	96.4	95.5	97.3
ARIZONA	92.9	93.9	91.2	92.4
ARKANSAS	87.9	90.5	90.6	92.3
CALIFORNIA	95.4	96.2	95.1	95.9
COLORADO	95.1	96.0	93.8	94.5
CONNECTICUT	93.9	95.0	94.9	95.6
DELAWARE	91.5	92.8	92.6	94.2
DISTRICT OF COLUMBIA	92.2	94.0	90.9	92.4
FLORIDA	91.8	93.4	92.1	93.5
GEORGIA	89.8	91.1	89.5	90.5
HAWAII	94.8	95.7	95.4	95.8
IDAHO	94.8	95.8	95.7	96.4
ILLINOIS	89.6	90.5	90.3	90.9
INDIANA	90.8	92.3	91.0	92.0
IOWA	95.4	96.1	96.3	97.0
KANSAS	94.3	95.6	94.4	95.2
KENTUCKY	91.3	93.0	89.5	91.2
LOUISIANA	91.8	93.5	93.0	94.5
MAINE	95.7	96.8	96.0	97.0
MARYLAND	94.0	94.7	95.0	96.3
MASSACHUSETTS	94.5	95.6	93.5	94.5
MICHIGAN	92.6	94.0	93.8	94.3
MINNESOTA	96.2	97.3	97.4	98.2
MISSISSIPPI	89.5	92.0	90.8	93.4
MISSOURI	94.2	95.6	92.8	94.6
MONTANA	93.0	94.9	92.9	94.4
NEBRASKA	94.3	96.3	92.9	95.8
NEVADA	91.2	92.1	92.6	93.3
NEW HAMPSHIRE	95.8	96.8	94.9	96.0
NEW JERSEY	93.8	95.0	93.4	94.5
NEW MEXICO	91.2	92.9	86.7	88.7
NEW YORK	92.1	93.6	89.5	90.8
NORTH CAROLINA	92.8	94.1	93.2	94.3
NORTH DAKOTA	96.3	97.0	95.4	96.9
OHIO	94.1	94.9	93.6	94.6
OKLAHOMA	89.2	91.2	90.4	92.9
OREGON	95.7	96.7	96.5	97.1
PENNSYLVANIA	95.6	96.4	94.8	95.5
RHODE ISLAND	95.3	96.0	94.5	95.6
SOUTH CAROLINA	93.1	94.7	92.9	93.6
SOUTH DAKOTA	95.9	96.6	95.6	96.9
TENNESSEE	92.3	93.3	92.6	93.5
TEXAS	91.1	92.5	90.1	92.0
UTAH	96.9	97.6	96.6	97.7
VERMONT	95.6	96.5	96.3	96.7
VIRGINIA	93.2	94.4	93.2	94.2
WASHINGTON	96.9	97.4	96.1	96.8
WEST VIRGINIA	92.6	94.1	93.4	94.2
WISCONSIN	94.8	95.4	93.7	94.4
WYOMING	94.8	95.8	94.5	95.3

Table 6.10
Percentage of Households with a Telephone by Income

	RACE						HISPANIC ORIGIN	
	TOTAL		WHITE		BLACK			
	Unit	Avail	Unit	Avail	Unit	Avail	Unit	Avail
NOVEMBER 1983								
TOTAL	91.4	93.7	93.1	95.0	78.8	83.9	80.7	84.6
UNDER $5,000	71.7	78.4	75.7	81.9	62.7	70.4	58.3	64.6
$5,000 - $7,499	82.7	87.2	84.5	88.5	74.7	82.0	71.1	76.5
$7,500 - $9,999	88.2	90.9	89.6	92.2	80.5	83.9	72.6	77.9
$10,000 - $12,499	89.7	92.7	91.2	93.9	82.0	86.2	76.8	82.1
$12,500 - $14,999	92.1	94.6	93.4	95.2	82.5	90.7	89.8	91.7
$15,000 - $17,499	94.6	96.2	94.9	96.4	91.7	95.1	86.9	90.8
$17,500 - $19,999	95.7	97.4	96.1	97.7	91.4	95.0	88.4	91.5
$20,000 - $24,999	96.9	97.8	97.4	98.2	91.2	93.2	93.1	94.3
$25,000 - $29,999	98.0	98.9	98.2	99.0	96.1	97.2	98.3	99.0
$30,000 - $34,999	98.8	99.1	99.0	99.2	95.1	97.7	97.7	98.9
$35,000 - $39,999	99.0	99.5	99.1	99.5	98.4	98.4	92.1	98.2
$40,000 - $49,999	99.2	99.5	99.4	99.7	97.3	97.3	100.0	100.0
$50,000 - $74,999	99.4	99.7	99.5	99.7	98.5	100.0	99.6	100.0
$75,000 +	99.4	99.6	99.4	99.6	100.0	100.0	100.0	100.0
1984 ANNUAL AVERAGE								
TOTAL	91.6	93.7	93.2	94.9	79.8	84.5	80.9	84.3
UNDER $5,000	71.2	77.5	74.5	80.4	63.2	70.5	55.1	62.3
$5,000 - $7,499	83.3	86.9	85.5	88.7	74.8	80.2	69.8	73.6
$7,500 - $9,999	86.5	89.6	88.3	91.0	77.2	82.7	75.0	79.7
$10,000 - $12,499	89.7	92.6	91.1	93.6	81.1	86.3	79.7	84.6
$12,500 - $14,999	92.1	94.4	93.0	95.0	85.4	89.5	87.3	90.5
$15,000 - $17,499	93.7	95.7	94.2	96.0	88.5	92.2	88.4	90.0
$17,500 - $19,999	95.1	96.4	95.6	96.7	91.7	94.4	91.0	92.8
$20,000 - $24,999	96.8	97.8	97.1	98.0	93.3	95.8	92.5	94.5
$25,000 - $29,999	98.1	98.8	98.4	98.9	95.1	97.2	96.4	97.2
$30,000 - $34,999	98.7	99.1	98.8	99.3	96.8	97.2	98.8	99.1
$35,000 - $39,999	99.2	99.5	99.3	99.6	97.7	98.3	98.2	98.5
$40,000 - $49,999	99.3	99.6	99.4	99.7	96.6	96.9	98.9	99.3
$50,000 - $74,999	99.4	99.8	99.5	99.8	98.0	98.4	100.0	100.0
$75,000 +	98.9	99.6	98.9	99.6	96.5	100.0	98.0	100.0
1985 ANNUAL AVERAGE								
TOTAL	91.8	93.9	93.3	95.0	81.1	85.2	81.3	84.4
UNDER $5,000	71.9	78.1	75.3	81.3	63.9	70.6	61.6	67.0
$5,000 - $7,499	82.7	86.5	84.8	88.1	74.0	79.8	66.6	71.3
$7,500 - $9,999	86.8	90.0	88.1	90.9	80.3	85.0	75.0	79.4
$10,000 - $12,499	89.6	92.2	90.8	93.2	82.3	86.0	80.4	82.8
$12,500 - $14,999	91.0	93.7	92.2	94.5	82.7	87.8	82.8	85.8
$15,000 - $17,499	93.4	95.6	94.2	96.2	88.2	91.8	85.7	88.6
$17,500 - $19,999	94.7	96.2	95.1	96.6	91.5	93.4	90.4	92.8
$20,000 - $24,999	96.3	97.5	96.5	97.6	94.4	96.3	91.3	93.7
$25,000 - $29,999	97.6	98.5	97.8	98.6	95.8	97.3	93.0	95.9
$30,000 - $34,999	98.6	99.0	98.7	99.1	97.3	98.4	97.3	97.3
$35,000 - $39,999	98.8	99.2	98.9	99.4	96.9	97.8	98.2	99.4
$40,000 - $49,999	99.1	99.4	99.1	99.4	97.8	98.2	97.5	98.2
$50,000 - $74,999	99.3	99.7	99.4	99.7	97.9	98.8	99.5	99.5
$75,000 +	99.2	99.5	99.2	99.5	97.6	97.6	98.5	98.5

Table 6.10
Percentage of Households with a Telephone by Income

	RACE						HISPANIC ORIGIN	
	TOTAL		WHITE		BLACK			
	Unit	Avail	Unit	Avail	Unit	Avail	Unit	Avail
1986 ANNUAL AVERAGE								
TOTAL	92.3	94.1	93.7	95.2	81.6	85.9	81.4	84.1
UNDER $5,000	71.6	77.4	74.9	80.1	63.9	71.0	57.5	62.9
$5,000 - $7,499	83.1	86.5	85.2	88.2	74.3	79.6	68.1	72.1
$7,500 - $9,999	86.9	90.2	88.4	91.1	78.6	85.2	72.9	75.8
$10,000 - $12,499	89.6	92.1	90.7	93.0	82.6	86.4	80.3	82.6
$12,500 - $14,999	91.2	93.8	91.9	94.4	86.4	90.3	83.9	87.8
$15,000 - $17,499	93.1	95.1	94.3	95.7	85.3	91.6	86.3	88.9
$17,500 - $19,999	94.9	96.3	95.3	96.7	92.2	94.2	87.2	90.1
$20,000 - $24,999	96.5	97.5	96.9	97.9	92.8	94.6	93.0	94.1
$25,000 - $29,999	97.7	98.4	98.0	98.7	94.5	95.9	93.9	95.2
$30,000 - $34,999	98.4	98.9	98.6	99.0	96.7	97.5	97.5	98.4
$35,000 - $39,999	98.9	99.3	99.0	99.4	97.6	97.9	98.1	99.3
$40,000 - $49,999	99.1	99.4	99.1	99.4	98.2	98.2	98.5	98.8
$50,000 - $74,999	99.5	99.8	99.6	99.8	99.4	99.4	99.4	99.7
$75,000 +	99.4	99.6	99.4	99.6	98.0	99.5	97.5	100.0
1987 ANNUAL AVERAGE								
TOTAL	92.4	94.2	93.8	95.4	81.8	85.9	83.0	85.4
UNDER $5,000	71.5	77.4	75.0	80.3	63.7	71.0	60.7	65.7
$5,000 - $7,499	83.4	86.7	85.5	88.4	74.8	80.2	69.9	72.4
$7,500 - $9,999	86.7	89.6	88.1	90.6	79.3	84.0	75.8	78.9
$10,000 - $12,499	89.5	92.3	90.4	93.1	83.2	87.5	81.0	84.1
$12,500 - $14,999	90.8	93.2	91.9	94.1	83.8	87.7	85.2	86.9
$15,000 - $17,499	92.6	94.9	93.5	95.5	86.9	90.8	85.6	88.7
$17,500 - $19,999	94.4	96.0	95.1	96.4	89.0	92.7	89.3	90.6
$20,000 - $24,999	96.4	97.6	96.8	97.9	93.5	95.1	93.1	94.9
$25,000 - $29,999	97.5	98.4	98.0	98.7	93.4	95.3	96.4	97.1
$30,000 - $34,999	98.1	98.9	98.3	99.0	96.1	97.2	96.9	97.7
$35,000 - $39,999	98.8	99.2	98.9	99.3	96.5	98.6	97.4	97.7
$40,000 - $49,999	99.4	99.7	99.5	99.7	98.7	98.7	99.7	99.8
$50,000 - $74,999	99.5	99.8	99.5	99.8	99.1	99.4	98.7	99.6
$75,000 +	99.5	99.8	99.5	99.8	98.5	99.6	98.6	100.0
1988 ANNUAL AVERAGE								
TOTAL	92.7	94.5	94.1	95.6	83.0	86.8	82.1	85.1
UNDER $5,000	72.0	78.4	74.9	80.8	65.8	73.2	58.5	64.5
$5,000 - $7,499	83.3	87.1	85.1	88.4	76.9	82.3	66.4	71.7
$7,500 - $9,999	85.6	88.7	87.2	90.3	77.7	81.4	67.3	72.8
$10,000 - $12,499	88.8	91.5	90.1	92.4	81.7	86.5	77.5	80.9
$12,500 - $14,999	91.3	93.7	92.2	94.4	85.1	88.8	81.5	84.5
$15,000 - $19,999	93.6	95.3	94.3	95.9	88.5	91.1	88.6	90.6
$20,000 - $24,999	96.2	97.4	96.5	97.6	93.5	95.7	91.1	93.1
$25,000 - $29,999	97.6	98.4	97.9	98.5	94.4	96.7	95.0	96.4
$30,000 - $34,999	98.4	99.0	98.7	99.2	95.4	96.7	98.6	99.0
$35,000 - $39,999	98.8	99.2	98.9	99.3	97.8	98.4	97.2	97.7
$40,000 - $49,999	99.3	99.6	99.4	99.7	97.3	98.5	98.7	99.7
$50,000 - $74,999	99.5	99.8	99.6	99.8	99.2	99.3	99.4	99.8
$75,000 +	99.5	99.9	99.4	99.9	100.0	100.0	97.8	100.0

Table 6.10
Percentage of Households with a Telephone by Income

	RACE						HISPANIC ORIGIN	
	TOTAL		WHITE		BLACK			
	Unit	Avail	Unit	Avail	Unit	Avail	Unit	Avail
1989 ANNUAL AVERAGE								
TOTAL	93.1	94.9	94.5	95.9	83.2	87.1	83.0	86.0
UNDER $5,000	74.4	80.4	78.1	83.2	65.6	73.5	62.1	67.3
$5,000 - $7,499	83.7	87.4	85.7	89.1	77.4	82.0	68.8	73.8
$7,500 - $9,999	86.6	89.8	88.5	91.3	78.4	83.6	75.9	80.2
$10,000 - $12,499	88.4	91.3	90.0	92.6	79.3	84.9	73.2	76.8
$12,500 - $14,999	91.3	93.7	92.4	94.5	84.5	88.8	79.2	83.7
$15,000 - $19,999	93.2	95.0	94.2	95.8	85.9	89.2	86.3	88.8
$20,000 - $24,999	95.9	97.2	96.4	97.5	91.6	94.3	92.0	94.4
$25,000 - $29,999	97.5	98.4	97.9	98.6	94.0	96.0	93.3	96.3
$30,000 - $34,999	98.3	98.8	98.5	98.9	96.1	97.0	95.6	96.2
$35,000 - $39,999	98.7	99.3	98.9	99.4	96.7	98.0	95.8	97.5
$40,000 - $49,999	99.1	99.5	99.2	99.6	97.2	97.7	97.0	98.2
$50,000 - $59,999	99.5	99.7	99.5	99.8	98.7	99.0	98.7	99.2
$60,000 - $74,999	99.5	99.7	99.5	99.7	99.3	99.3	95.7	96.8
$75,000 +	99.5	99.8	99.5	99.8	99.5	99.5	99.7	99.7
1990 ANNUAL AVERAGE								
TOTAL	93.3	95.0	94.6	96.1	83.5	87.0	82.7	85.3
UNDER $5,000	75.4	81.0	79.1	84.2	66.1	72.8	61.1	66.1
$5,000 - $7,499	82.6	86.8	84.9	88.8	74.9	80.1	66.7	70.6
$7,500 - $9,999	86.9	89.9	89.0	91.6	77.3	82.4	74.8	77.8
$10,000 - $12,499	88.9	91.7	90.2	92.8	81.9	85.5	74.1	77.1
$12,500 - $14,999	91.7	93.9	92.7	94.7	85.9	88.7	82.0	84.3
$15,000 - $19,999	93.3	95.3	94.2	96.0	87.7	91.0	85.1	88.6
$20,000 - $24,999	95.6	97.0	96.1	97.4	91.9	93.7	89.4	91.3
$25,000 - $29,999	97.0	98.0	97.7	98.5	90.9	93.2	94.2	95.5
$30,000 - $34,999	97.9	98.6	98.4	98.9	93.3	95.4	96.0	97.0
$35,000 - $39,999	98.7	99.3	98.8	99.4	97.0	98.0	94.1	96.3
$40,000 - $49,999	99.1	99.4	99.2	99.5	98.5	98.8	97.8	97.8
$50,000 - $59,999	99.4	99.6	99.5	99.7	98.7	98.7	97.5	98.2
$60,000 - $74,999	99.5	99.7	99.6	99.8	98.3	98.8	98.8	99.1
$75,000 +	99.5	99.8	99.5	99.8	98.6	98.6	97.7	99.6
1991 ANNUAL AVERAGE								
TOTAL	93.4	95.1	94.8	96.2	83.5	87.2	84.1	86.7
UNDER $5,000	73.9	80.1	78.3	83.7	63.3	71.2	65.2	71.3
$5,000 - $7,499	82.9	86.8	85.2	88.8	75.0	80.3	69.6	74.7
$7,500 - $9,999	86.5	89.7	88.1	91.0	79.1	83.7	73.1	76.9
$10,000 - $12,499	88.9	91.6	90.0	92.5	82.4	86.2	76.0	79.2
$12,500 - $14,999	91.1	93.4	92.1	94.3	85.5	88.4	82.4	84.6
$15,000 - $19,999	93.4	95.2	94.3	95.9	87.1	90.7	87.0	89.8
$20,000 - $24,999	95.5	97.0	96.0	97.5	91.2	93.3	91.6	93.5
$25,000 - $29,999	96.8	97.9	97.3	98.2	93.6	96.0	90.9	92.4
$30,000 - $34,999	98.3	98.9	98.6	99.2	95.4	97.1	95.8	97.1
$35,000 - $39,999	98.7	99.1	98.8	99.3	97.0	97.7	96.2	97.3
$40,000 - $49,999	99.1	99.5	99.2	99.6	98.1	98.6	98.2	98.8
$50,000 - $59,999	99.5	99.7	99.5	99.7	98.6	99.0	97.9	98.6
$60,000 - $74,999	99.7	99.9	99.7	99.9	99.3	99.5	98.8	99.2
$75,000 +	99.7	99.9	99.7	99.9	99.6	100.0	98.5	99.6

Table 6.10
Percentage of Households with a Telephone by Income

	RACE						HISPANIC ORIGIN	
	TOTAL		WHITE		BLACK			
	Unit	Avail	Unit	Avail	Unit	Avail	Unit	Avail
1992 ANNUAL AVERAGE								
TOTAL	93.8	95.3	95.2	96.4	84.2	87.9	85.8	88.2
UNDER $5,000	72.0	78.1	75.5	81.1	64.1	71.3	65.0	70.7
$5,000 - $7,499	83.2	86.8	85.4	88.3	76.3	82.3	72.0	75.5
$7,500 - $9,999	87.5	90.2	89.2	91.4	79.9	84.9	76.2	79.9
$10,000 - $12,499	90.5	92.9	91.6	93.9	84.6	87.9	82.1	85.3
$12,500 - $14,999	91.5	93.7	92.7	94.7	85.1	88.4	85.7	88.8
$15,000 - $19,999	93.3	95.0	94.3	95.7	86.6	90.6	86.7	89.5
$20,000 - $24,999	95.9	97.1	96.5	97.5	91.2	93.7	93.2	94.5
$25,000 - $29,999	97.1	98.0	97.6	98.5	92.6	94.6	94.8	95.6
$30,000 - $34,999	98.2	98.9	98.4	99.0	96.3	97.4	96.1	97.1
$35,000 - $39,999	98.6	99.0	98.9	99.3	96.4	97.4	96.6	97.5
$40,000 - $49,999	99.2	99.5	99.4	99.6	97.6	98.5	98.2	98.7
$50,000 - $59,999	99.4	99.7	99.4	99.7	98.9	99.6	98.3	98.5
$60,000 - $74,999	99.5	99.8	99.5	99.8	99.3	99.6	98.9	99.7
$75,000 +	99.4	99.7	99.5	99.8	97.7	97.9	99.1	99.1
1993 ANNUAL AVERAGE								
TOTAL	94.2	95.6	95.5	96.6	85.2	88.3	86.7	88.8
UNDER $5,000	72.9	78.9	76.4	82.0	65.5	72.7	66.3	70.7
$5,000 - $7,499	84.0	87.2	85.7	88.8	78.7	82.4	75.7	78.6
$7,500 - $9,999	87.4	90.1	89.1	91.4	80.1	84.6	79.7	82.8
$10,000 - $12,499	90.6	92.7	91.9	93.8	82.9	86.7	85.7	88.3
$12,500 - $14,999	92.0	94.1	93.2	95.1	84.8	88.7	84.0	86.2
$15,000 - $19,999	93.6	95.2	94.5	96.0	88.0	90.4	85.3	88.3
$20,000 - $24,999	96.3	97.5	96.8	97.8	92.6	94.6	91.9	94.6
$25,000 - $29,999	97.7	98.5	98.1	98.8	94.5	96.1	95.5	96.9
$30,000 - $34,999	98.3	98.9	98.6	99.1	96.3	96.9	96.2	97.3
$35,000 - $39,999	98.6	99.0	98.8	99.2	96.3	97.1	95.7	96.3
$40,000 - $49,999	99.2	99.5	99.3	99.5	98.2	98.6	96.9	97.4
$50,000 - $59,999	99.5	99.7	99.5	99.7	99.0	99.3	98.4	99.1
$60,000 - $74,999	99.6	99.8	99.6	99.8	99.3	99.3	100.0	100.0
$75,000 +	99.5	99.8	99.5	99.8	99.4	100.0	100.0	100.0
1994 ANNUAL AVERAGE								
TOTAL	93.8	95.4	95.1	96.4	85.7	89.4	86.0	88.3
UNDER $5,000	76.1	82.1	79.8	84.6	68.7	77.4	66.3	71.8
$5,000 - $7,499	82.7	87.0	84.9	88.9	77.2	82.4	73.1	77.3
$7,500 - $9,999	87.3	90.5	89.1	92.1	81.4	84.9	81.1	83.8
$10,000 - $12,499	89.6	92.2	90.9	93.1	81.5	88.6	83.3	86.2
$12,500 - $14,999	91.5	94.0	92.9	95.0	85.5	89.2	84.6	87.8
$15,000 - $19,999	93.6	95.3	94.4	95.8	86.6	92.2	87.6	89.7
$20,000 - $24,999	95.2	96.7	95.8	97.2	90.3	93.5	91.4	93.5
$25,000 - $29,999	96.6	97.6	97.0	97.9	93.9	95.8	92.1	93.3
$30,000 - $34,999	97.3	98.2	97.7	98.5	93.8	95.7	91.7	93.9
$35,000 - $39,999	97.8	98.5	98.1	98.6	94.4	97.3	95.2	96.0
$40,000 - $49,999	98.6	99.1	98.8	99.3	97.2	97.8	96.4	96.6
$50,000 - $59,999	99.0	99.3	99.2	99.4	96.3	98.1	99.5	99.7
$60,000 - $74,999	99.4	99.5	99.4	99.5	99.5	99.7	98.3	98.5
$75,000 +	99.1	99.4	99.2	99.4	98.6	99.3	98.7	98.7

Table 6.10
Percentage of Households with a Telephone by Income

	RACE						HISPANIC ORIGIN	
	TOTAL		WHITE		BLACK			
	Unit	Avail	Unit	Avail	Unit	Avail	Unit	Avail
1995 ANNUAL AVERAGE								
TOTAL	93.9	95.2	95.2	96.2	86.2	89.2	85.9	87.8
UNDER $5,000	75.3	80.5	79.1	83.0	67.4	75.1	68.8	72.2
$5,000 - $7,499	82.8	86.3	84.8	87.7	77.9	83.0	72.6	75.5
$7,500 - $9,999	87.3	89.6	89.5	91.5	79.0	83.3	78.0	80.4
$10,000 - $12,499	89.8	92.1	91.2	93.2	83.5	87.6	84.2	86.4
$12,500 - $14,999	91.7	93.5	92.8	94.4	86.4	89.3	84.9	86.8
$15,000 - $19,999	93.1	95.0	94.1	95.6	88.5	92.4	84.9	87.6
$20,000 - $24,999	95.4	96.4	96.0	96.9	92.4	94.1	90.2	92.1
$25,000 - $29,999	96.6	97.6	97.0	97.9	93.7	95.6	92.2	94.3
$30,000 - $34,999	97.6	98.0	97.9	98.3	94.3	95.2	94.2	95.1
$35,000 - $39,999	98.3	98.7	98.5	98.8	96.9	97.5	97.3	98.4
$40,000 - $49,999	98.6	98.9	98.8	99.0	97.1	97.8	96.6	96.6
$50,000 - $59,999	98.8	99.1	99.0	99.3	97.7	98.2	95.7	97.0
$60,000 - $74,999	99.2	99.3	99.2	99.4	98.8	99.0	98.6	99.4
$75,000 +	99.0	99.2	99.0	99.2	99.1	99.5	99.0	99.0
1996 ANNUAL AVERAGE								
TOTAL	93.9	95.0	94.9	95.8	87.3	89.8	86.4	88.0
UNDER $5,000	75.6	80.3	78.0	81.7	70.1	76.9	68.0	71.4
$5,000 - $7,499	83.1	85.8	84.5	86.6	79.9	84.3	76.9	78.8
$7,500 - $9,999	87.2	89.8	88.6	90.7	81.9	86.7	79.7	82.3
$10,000 - $12,499	88.8	91.4	90.2	92.3	83.5	88.1	82.0	84.3
$12,500 - $14,999	91.7	93.5	92.8	94.4	86.1	89.5	85.1	87.0
$15,000 - $19,999	93.0	94.6	93.7	95.1	88.7	91.3	86.5	88.7
$20,000 - $24,999	94.5	95.6	95.1	96.0	91.3	92.6	86.5	88.6
$25,000 - $29,999	96.2	97.1	96.5	97.3	93.3	95.0	94.5	95.4
$30,000 - $34,999	97.5	98.1	97.7	98.3	96.4	97.4	95.7	96.3
$35,000 - $39,999	97.9	98.3	97.8	98.2	97.5	98.0	95.2	95.7
$40,000 - $49,999	98.5	98.9	98.7	99.0	96.7	97.0	96.1	97.5
$50,000 - $59,999	98.8	99.0	99.0	99.1	97.3	97.6	97.5	98.2
$60,000 - $74,999	98.8	99.1	99.0	99.3	97.3	97.3	97.9	99.4
$75,000 +	98.9	99.2	99.0	99.2	98.7	99.2	98.4	98.7
1997 ANNUAL AVERAGE								
TOTAL	93.9	95.0	95.0	95.9	86.9	89.5	86.7	88.6
UNDER $5,000	75.7	80.8	79.1	83.5	68.4	75.1	68.5	73.5
$5,000 - $7,499	82.8	85.9	84.5	87.1	78.1	82.4	74.6	77.0
$7,500 - $9,999	86.7	89.5	89.0	91.2	78.6	83.3	79.3	81.4
$10,000 - $12,499	89.9	91.9	90.9	92.7	85.3	88.1	82.4	86.0
$12,500 - $14,999	91.0	93.1	92.4	94.0	83.9	88.1	84.5	86.4
$15,000 - $19,999	93.1	94.6	94.1	95.3	88.8	91.8	86.7	88.4
$20,000 - $24,999	95.0	95.9	95.4	96.2	92.1	93.9	89.6	90.9
$25,000 - $29,999	95.8	96.8	96.2	97.1	92.6	94.7	91.8	93.7
$30,000 - $34,999	97.2	97.9	97.5	98.1	95.1	95.9	93.6	94.9
$35,000 - $39,999	97.4	97.9	97.9	98.1	94.8	96.2	94.9	96.4
$40,000 - $49,999	98.2	98.6	98.4	98.7	97.0	97.8	96.6	97.4
$50,000 - $59,999	98.4	98.8	98.5	98.9	96.9	97.3	97.7	98.6
$60,000 - $74,999	99.0	99.2	99.0	99.2	99.5	99.8	98.4	98.4
$75,000 +	99.0	99.2	99.1	99.3	98.5	98.8	98.1	98.3

Table 6.10
Percentage of Households with a Telephone by Income

	RACE						HISPANIC ORIGIN	
	TOTAL		WHITE		BLACK			
	Unit	Avail	Unit	Avail	Unit	Avail	Unit	Avail
1998 ANNUAL AVERAGE								
TOTAL	94.1	95.2	95.1	96.0	87.9	89.7	88.4	90.0
UNDER $5,000	77.2	81.3	80.1	83.8	70.3	75.2	72.0	75.3
$5,000 - $7,499	83.0	85.9	84.9	87.6	77.6	81.0	77.0	80.6
$7,500 - $9,999	87.4	89.3	88.8	90.6	83.3	85.0	79.7	81.6
$10,000 - $12,499	89.8	91.7	90.7	92.5	85.7	88.5	84.6	86.2
$12,500 - $14,999	91.0	92.8	92.0	93.7	85.8	88.2	85.3	86.4
$15,000 - $19,999	93.0	94.2	94.0	95.2	88.3	89.6	89.6	91.0
$20,000 - $24,999	93.9	95.2	94.6	95.8	90.2	92.2	88.4	90.2
$25,000 - $29,999	95.6	96.6	95.8	96.7	94.0	95.9	91.3	93.5
$30,000 - $34,999	97.1	97.8	97.5	98.2	94.3	95.6	95.3	96.7
$35,000 - $39,999	97.5	98.0	97.8	98.3	95.4	96.4	95.9	96.8
$40,000 - $49,999	98.1	98.5	98.3	98.7	96.2	96.7	96.9	97.4
$50,000 - $59,999	98.1	98.5	98.2	98.6	96.8	97.5	95.7	96.7
$60,000 - $74,999	98.6	98.8	98.8	99.0	96.9	97.4	97.5	97.5
$75,000 +	99.0	99.2	99.0	99.2	99.1	99.1	98.6	98.8
1999 ANNUAL AVERAGE								
TOTAL	94.2	95.0	95.2	95.9	87.7	89.6	89.9	90.9
UNDER $5,000	76.0	79.8	79.0	82.6	69.5	74.2	72.8	75.6
$5,000 - $7,499	82.9	85.3	84.6	87.0	78.3	81.2	79.8	83.3
$7,500 - $9,999	88.3	90.3	89.9	91.5	81.8	85.5	85.0	85.8
$10,000 - $12,499	88.9	90.5	90.4	91.8	82.1	84.9	85.2	86.5
$12,500 - $14,999	90.3	92.0	91.0	92.4	87.1	89.8	84.8	85.9
$15,000 - $19,999	92.5	94.0	93.5	94.7	87.0	90.2	88.3	89.5
$20,000 - $24,999	94.1	95.1	94.8	95.7	90.5	92.1	91.5	92.8
$25,000 - $29,999	95.3	96.2	95.9	96.6	91.8	93.5	95.2	95.7
$30,000 - $34,999	96.7	97.4	97.2	97.7	93.9	95.5	94.7	95.2
$35,000 - $39,999	97.3	97.8	97.8	98.2	94.3	95.1	96.1	96.6
$40,000 - $49,999	98.2	98.5	98.3	98.6	97.2	97.6	95.8	96.5
$50,000 - $59,999	98.2	98.5	98.3	98.7	97.2	97.4	98.1	98.5
$60,000 - $74,999	98.6	98.8	98.6	98.9	97.6	98.4	98.2	98.4
$75,000 +	98.8	99.0	98.9	99.1	97.8	98.2	97.7	98.2
2000 ANNUAL AVERAGE								
TOTAL	94.4	95.2	95.2	95.9	89.3	90.7	90.5	91.6
UNDER $5,000	80.0	83.1	83.1	86.2	73.0	76.3	79.0	82.0
$5,000 - $7,499	84.2	86.3	85.0	87.0	81.7	84.6	82.4	84.7
$7,500 - $9,999	87.0	89.3	88.4	90.3	82.2	85.7	85.8	87.0
$10,000 - $12,499	90.0	91.5	90.9	92.5	85.9	87.5	84.0	86.0
$12,500 - $14,999	91.5	92.9	92.7	94.0	86.5	87.9	88.0	89.9
$15,000 - $19,999	91.7	93.2	92.6	94.1	86.9	89.1	87.2	88.5
$20,000 - $24,999	93.7	94.7	94.3	95.2	90.5	92.2	90.8	91.3
$25,000 - $29,999	95.5	96.3	96.0	96.8	92.5	93.8	93.0	94.3
$30,000 - $34,999	96.4	97.0	96.6	97.2	95.4	96.1	93.7	94.3
$35,000 - $39,999	97.2	97.7	97.5	98.0	95.1	95.7	95.4	95.8
$40,000 - $49,999	97.7	98.2	97.9	98.4	96.0	96.4	96.7	97.8
$50,000 - $59,999	98.0	98.3	98.1	98.4	97.0	97.5	97.6	97.8
$60,000 - $74,999	98.4	98.7	98.5	98.8	97.0	97.5	95.9	96.5
$75,000 +	98.4	98.7	98.5	98.7	97.5	97.7	96.9	97.4

Table 6.10
Percentage of Households with a Telephone by Income

	RACE						HISPANIC ORIGIN	
	TOTAL		WHITE		BLACK			
	Unit	Avail	Unit	Avail	Unit	Avail	Unit	Avail
2001 ANNUAL AVERAGE								
TOTAL	94.9	95.7	95.6	96.4	90.0	91.4	91.3	92.4
UNDER $5,000	79.9	83.3	83.1	85.7	72.7	78.0	78.8	82.3
$5,000 - $7,499	84.0	86.3	85.4	87.5	80.6	83.8	84.4	85.7
$7,500 - $9,999	88.8	90.6	90.0	91.6	84.6	87.3	86.5	88.6
$10,000 - $12,499	90.2	92.0	91.1	92.8	86.0	88.4	85.8	87.5
$12,500 - $14,999	91.4	92.6	92.2	93.3	86.5	88.3	88.4	88.8
$15,000 - $19,999	92.9	94.4	93.5	94.9	90.0	92.0	88.8	90.6
$20,000 - $24,999	94.3	95.4	94.9	96.0	90.5	92.1	91.3	93.1
$25,000 - $29,999	96.0	96.9	96.2	97.0	94.9	96.0	92.6	93.5
$30,000 - $34,999	96.7	97.3	97.0	97.5	95.3	96.0	94.9	95.2
$35,000 - $39,999	97.2	97.8	97.3	97.9	96.1	96.8	96.0	96.7
$40,000 - $49,999	97.8	98.3	97.9	98.4	97.0	97.3	96.0	96.1
$50,000 - $59,999	98.4	98.8	98.5	98.9	97.3	97.5	97.3	98.4
$60,000 - $74,999	98.6	98.9	98.7	99.0	97.9	98.3	96.5	97.5
$75,000 +	98.8	99.1	98.8	99.1	98.3	98.6	98.2	98.7
2002 ANNUAL AVERAGE								
TOTAL	95.3	96.2	96.2	96.9	90.1	91.6	91.7	92.9
UNDER $5,000	79.9	83.1	82.5	85.2	73.8	78.1	77.8	80.7
$5,000 - $7,499	83.3	86.1	85.9	88.6	76.4	79.7	84.5	85.7
$7,500 - $9,999	89.7	91.6	91.1	92.7	85.3	87.7	88.4	90.6
$10,000 - $12,499	90.6	92.3	91.9	93.3	85.3	87.9	88.1	89.7
$12,500 - $14,999	92.7	93.9	93.4	94.6	89.9	91.0	88.6	90.2
$15,000 - $19,999	93.2	94.5	93.8	94.8	91.1	93.5	87.7	89.1
$20,000 - $24,999	94.3	95.4	95.1	96.2	90.6	92.1	92.3	93.7
$25,000 - $29,999	95.6	96.6	96.0	97.0	93.3	94.4	93.4	95.3
$30,000 - $34,999	96.9	97.5	97.4	97.9	94.7	95.5	95.2	96.0
$35,000 - $39,999	97.9	98.4	98.0	98.6	97.1	97.5	97.4	97.9
$40,000 - $49,999	98.2	98.6	98.4	98.8	96.6	97.1	96.7	97.5
$50,000 - $59,999	98.7	99.2	98.9	99.2	98.0	98.2	97.9	98.3
$60,000 - $74,999	99.1	99.4	99.2	99.5	98.3	98.8	98.3	98.9
$75,000 +	99.3	99.5	99.3	99.6	98.6	98.7	99.2	99.2
2003 ANNUAL AVERAGE								
TOTAL	95.1	96.0	95.9	96.6	90.4	91.6	91.4	92.5
UNDER $5,000	80.1	83.8	82.3	85.9	74.8	79.0	75.0	78.9
$5,000 - $7,499	85.3	87.2	85.9	87.6	82.6	85.0	80.2	82.1
$7,500 - $9,999	89.6	91.4	90.5	91.9	86.2	89.2	86.7	88.0
$10,000 - $12,499	90.3	91.9	91.0	92.7	86.6	88.4	86.3	87.6
$12,500 - $14,999	91.7	93.0	92.5	93.8	87.4	88.9	88.1	89.6
$15,000 - $19,999	92.9	94.3	93.7	95.0	88.8	90.3	89.5	91.1
$20,000 - $24,999	94.1	94.9	94.6	95.4	90.9	91.9	91.8	93.4
$25,000 - $29,999	95.6	96.6	95.9	96.8	94.4	95.4	93.5	94.0
$30,000 - $34,999	96.5	97.2	96.7	97.6	93.9	94.4	95.0	95.6
$35,000 - $39,999	97.7	98.4	97.8	98.5	97.2	97.5	97.1	97.6
$40,000 - $49,999	97.9	98.4	98.1	98.6	96.6	97.4	96.2	97.1
$50,000 - $59,999	98.5	99.0	98.6	99.1	97.8	98.2	96.8	97.9
$60,000 - $74,999	98.7	99.1	98.8	99.2	97.9	98.2	98.3	98.9
$75,000 +	99.0	99.3	99.1	99.5	97.6	97.8	99.2	99.5

Table 6.10
Percentage of Households with a Telephone by Income

	RACE						HISPANIC ORIGIN	
	TOTAL		WHITE		BLACK			
	Unit	Avail	Unit	Avail	Unit	Avail	Unit	Avail
MARCH 2004								
TOTAL	94.2	95.1	94.9	95.7	90.1	91.1	90.5	91.6
UNDER $5,000	80.1	83.4	82.1	85.1	76.9	79.8	74.9	76.7
$5,000 - $7,499	85.1	86.8	84.4	85.9	86.7	88.8	83.9	85.1
$7,500 - $9,999	88.1	89.4	89.2	90.5	82.8	84.2	85.5	87.7
$10,000 - $12,499	90.2	91.7	90.8	91.8	88.5	91.3	85.3	85.9
$12,500 - $14,999	90.8	92.8	91.9	93.8	87.9	89.8	88.0	90.1
$15,000 - $19,999	91.2	92.6	92.1	93.4	88.8	90.4	88.1	89.7
$20,000 - $24,999	94.2	95.1	94.7	95.5	90.9	91.7	89.8	90.5
$25,000 - $29,999	94.5	95.6	94.7	95.8	94.0	94.5	93.9	95.1
$30,000 - $34,999	95.8	96.6	96.3	97.0	93.7	94.6	94.5	95.5
$35,000 - $39,999	96.1	96.9	96.3	97.2	95.7	95.7	94.4	96.5
$40,000 - $49,999	96.7	97.4	96.8	97.6	95.2	95.2	93.6	95.2
$50,000 - $59,999	97.9	98.2	98.3	98.6	95.7	95.7	96.8	97.8
$60,000 - $74,999	97.4	97.8	97.7	98.1	96.5	96.5	98.4	98.4
$75,000 +	98.2	98.7	98.2	98.8	97.9	97.9	97.3	98.5
JULY 2004								
TOTAL	93.8	94.7	94.7	95.6	87.4	88.9	90.2	91.6
UNDER $5,000	79.9	82.9	82.5	85.5	71.9	75.0	80.4	82.7
$5,000 - $7,499	84.8	86.5	86.0	87.4	81.7	84.3	79.1	81.0
$7,500 - $9,999	87.8	89.9	88.0	90.1	85.9	88.7	82.4	84.5
$10,000 - $12,499	89.3	91.0	91.2	93.0	80.9	82.2	85.4	87.8
$12,500 - $14,999	92.0	93.5	92.6	94.1	89.7	90.9	86.2	90.4
$15,000 - $19,999	91.7	93.4	92.9	94.4	85.6	87.7	87.9	90.5
$20,000 - $24,999	93.1	94.5	93.5	94.8	90.4	91.3	89.2	92.2
$25,000 - $29,999	94.5	95.9	95.4	96.4	90.7	92.9	93.8	95.2
$30,000 - $34,999	94.7	95.8	95.8	96.6	90.6	92.2	90.5	92.1
$35,000 - $39,999	96.0	96.5	96.5	96.7	92.1	94.0	96.4	96.5
$40,000 - $49,999	97.1	97.7	97.3	97.9	95.5	96.5	95.9	95.9
$50,000 - $59,999	97.1	97.7	97.2	97.9	95.8	95.9	94.0	94.2
$60,000 - $74,999	97.9	98.4	98.0	98.5	98.0	98.0	96.9	98.0
$75,000 +	98.1	98.6	98.3	98.7	98.1	98.0	97.9	98.4
NOVEMBER 2004								
TOTAL	93.5	94.6	94.3	95.3	88.2	90.0	90.3	91.5
UNDER $5,000	77.3	81.6	81.7	85.5	67.3	72.3	75.5	79.6
$5,000 - $7,499	83.0	85.5	82.9	85.6	83.7	85.8	79.5	80.7
$7,500 - $9,999	87.6	89.9	88.4	90.5	83.6	86.4	85.7	88.4
$10,000 - $12,499	89.6	90.8	90.3	91.5	87.4	88.2	86.5	88.5
$12,500 - $14,999	91.6	93.5	91.9	93.4	91.1	94.2	87.5	89.2
$15,000 - $19,999	91.7	93.3	93.1	94.4	86.3	89.2	89.4	90.2
$20,000 - $24,999	93.7	95.0	94.5	95.7	90.6	93.0	90.9	92.2
$25,000 - $29,999	94.4	96.1	94.9	96.1	90.9	95.3	94.7	96.5
$30,000 - $34,999	94.9	95.9	95.2	96.2	92.2	93.6	92.2	92.4
$35,000 - $39,999	95.3	96.5	95.8	96.8	92.4	94.0	95.0	95.7
$40,000 - $49,999	96.4	97.5	96.5	97.5	95.2	96.9	93.0	94.9
$50,000 - $59,999	97.0	97.6	96.9	97.5	98.5	99.1	96.4	96.5
$60,000 - $74,999	97.6	98.4	97.7	98.4	95.4	97.4	96.7	98.2
$75,000 +	98.0	98.5	98.0	98.6	98.3	98.3	98.5	98.5

Table 6.10
Percentage of Households with a Telephone by Income

	RACE						HISPANIC ORIGIN	
	TOTAL		WHITE		BLACK			
	Unit	Avail	Unit	Avail	Unit	Avail	Unit	Avail
2004 ANNUAL AVERAGE								
TOTAL	93.8	94.8	94.6	95.5	88.6	90.0	90.3	91.6
UNDER $5,000	79.1	82.6	82.1	85.4	72.0	75.7	76.9	79.7
$5,000 - $7,499	84.3	86.3	84.4	86.3	84.0	86.3	80.8	82.3
$7,500 - $9,999	87.8	89.7	88.5	90.4	84.1	86.4	84.5	86.9
$10,000 - $12,499	89.7	91.2	90.8	92.1	85.6	87.2	85.7	87.4
$12,500 - $14,999	91.5	93.3	92.1	93.8	89.6	91.6	87.2	89.9
$15,000 - $19,999	91.5	93.1	92.7	94.1	86.9	89.1	88.5	90.1
$20,000 - $24,999	93.7	94.9	94.2	95.3	90.6	92.0	90.0	91.6
$25,000 - $29,999	94.5	95.9	95.0	96.1	91.9	94.2	94.1	95.6
$30,000 - $34,999	95.1	96.1	95.8	96.6	92.2	93.5	92.4	93.3
$35,000 - $39,999	95.8	96.6	96.2	96.9	93.4	94.6	95.3	96.2
$40,000 - $49,999	96.7	97.5	96.9	97.7	95.3	96.2	94.2	95.3
$50,000 - $59,999	97.3	97.8	97.5	98.0	96.7	96.9	95.7	96.2
$60,000 - $74,999	97.6	98.2	97.8	98.3	96.6	97.3	97.3	98.2
$75,000 +	98.1	98.6	98.2	98.7	98.1	98.1	97.9	98.5
MARCH 2005								
TOTAL	92.4	93.7	93.2	94.4	87.7	89.5	88.2	89.8
UNDER $5,000	80.4	84.7	82.0	86.2	77.8	82.0	76.3	79.8
$5,000 - $7,499	82.8	86.0	83.4	86.8	81.7	84.3	80.5	85.1
$7,500 - $9,999	86.4	88.9	87.4	89.2	83.7	87.9	83.8	84.6
$10,000 - $12,499	88.6	90.1	89.2	90.5	86.1	88.8	81.9	82.6
$12,500 - $14,999	90.3	91.9	91.6	93.2	84.6	86.4	84.0	85.9
$15,000 - $19,999	91.2	92.5	91.7	93.3	87.6	87.9	88.9	89.6
$20,000 - $24,999	92.0	93.4	92.8	93.9	89.2	91.9	88.8	89.9
$25,000 - $29,999	92.7	94.5	92.9	94.6	91.3	94.0	89.8	91.4
$30,000 - $34,999	93.9	95.3	94.9	96.2	88.3	90.2	90.5	92.2
$35,000 - $39,999	94.2	95.3	94.2	95.4	94.7	95.5	91.9	94.0
$40,000 - $49,999	95.9	96.7	96.0	96.9	95.0	96.2	93.1	94.7
$50,000 - $59,999	96.7	97.1	96.9	97.2	96.3	96.8	93.0	93.0
$60,000 - $74,999	96.8	97.8	97.0	97.9	94.9	96.0	97.5	99.9
$75,000 +	96.9	97.5	97.1	97.7	93.2	93.6	97.4	98.2
JULY 2005								
TOTAL	94.0	95.1	94.7	95.7	89.7	91.3	89.1	90.7
UNDER $5,000	79.8	84.2	81.7	85.9	76.6	81.1	74.7	77.8
$5,000 - $7,499	83.5	86.0	84.1	86.1	80.9	84.1	85.3	85.4
$7,500 - $9,999	88.4	90.7	89.4	91.5	86.2	88.9	85.0	86.0
$10,000 - $12,499	90.9	92.3	91.9	93.3	87.7	88.7	88.2	89.7
$12,500 - $14,999	90.8	92.5	92.1	93.6	85.8	89.2	85.0	87.6
$15,000 - $19,999	92.2	93.9	92.4	94.0	91.4	93.2	82.3	86.1
$20,000 - $24,999	94.1	95.2	94.5	95.7	92.7	93.7	90.4	92.1
$25,000 - $29,999	94.6	95.9	94.8	96.0	93.4	95.1	90.7	92.2
$30,000 - $34,999	94.7	95.8	94.9	95.9	93.1	94.6	91.6	92.7
$35,000 - $39,999	95.7	96.9	95.8	97.0	95.6	96.8	89.9	92.5
$40,000 - $49,999	96.1	97.0	96.4	97.3	94.4	94.8	93.3	95.2
$50,000 - $59,999	97.3	97.8	97.4	97.9	95.6	96.6	91.9	93.1
$60,000 - $74,999	98.4	98.9	98.6	99.0	98.6	99.6	97.7	97.7
$75,000 - $99,999	98.5	99.1	98.6	99.2	98.1	98.4	96.7	98.9
$100,000 - $149,999	98.3	98.8	98.4	98.9	98.5	99.2	94.6	96.0
$150,000 +	98.2	98.7	98.2	98.9	95.6	95.6	99.3	99.3

Table 6.10
Percentage of Households with a Telephone by Income

	RACE						HISPANIC ORIGIN	
	TOTAL		WHITE		BLACK			
	Unit	Avail	Unit	Avail	Unit	Avail	Unit	Avail
NOVEMBER 2005								
TOTAL	92.9	94.1	93.9	95.0	86.7	88.5	89.2	90.7
UNDER $5,000	79.4	82.4	82.7	85.6	72.4	76.3	69.6	73.6
$5,000 - $7,499	82.2	85.5	84.3	87.2	76.8	81.0	80.9	82.0
$7,500 - $9,999	85.2	87.7	86.8	89.3	80.2	82.2	81.4	84.0
$10,000 - $12,499	88.1	89.9	90.0	91.7	81.4	83.2	84.1	85.2
$12,500 - $14,999	90.1	91.6	90.4	91.8	90.4	92.2	88.4	89.3
$15,000 - $19,999	90.6	92.7	92.1	94.2	84.4	86.2	85.6	87.7
$20,000 - $24,999	92.3	93.5	92.8	94.0	90.8	92.4	88.0	89.8
$25,000 - $29,999	94.2	95.5	94.9	95.9	90.6	93.1	93.1	94.1
$30,000 - $34,999	94.8	96.0	95.6	96.4	90.6	93.8	91.1	92.3
$35,000 - $39,999	95.3	96.4	95.5	96.6	95.0	95.7	97.1	98.0
$40,000 - $49,999	95.9	96.8	96.6	97.5	91.1	92.4	93.5	95.2
$50,000 - $59,999	96.4	97.4	96.6	97.7	95.9	96.2	94.7	96.3
$60,000 - $74,999	97.2	97.7	97.5	97.9	96.5	97.4	94.8	95.7
$75,000 + $99,999	97.3	98.0	97.3	98.0	97.5	97.5	96.1	96.9
$100,000 - $149,999	97.7	98.2	97.8	98.4	96.9	96.9	100.0	100.0
$150,000 +	97.6	98.2	97.9	98.4	96.2	96.2	95.8	97.4
2005 ANNUAL AVERAGE								
TOTAL	93.1	94.3	93.9	95.0	88.0	89.8	88.8	90.4
UNDER $5,000	79.9	83.8	82.1	85.9	75.6	79.8	73.5	77.1
$5,000 - $7,499	82.8	85.8	83.9	86.7	79.8	83.1	82.2	84.2
$7,500 - $9,999	86.7	89.1	87.9	90.0	83.4	86.3	83.4	84.9
$10,000 - $12,499	89.2	90.8	90.4	91.8	85.1	86.9	84.7	85.8
$12,500 - $14,999	90.4	92.0	91.4	92.9	86.9	89.3	85.8	87.6
$15,000 - $19,999	91.3	93.0	92.1	93.8	87.8	89.1	85.6	87.8
$20,000 - $24,999	92.8	94.0	93.4	94.5	90.9	92.7	89.1	90.6
$25,000 - $29,999	93.8	95.3	94.2	95.5	91.8	94.1	91.2	92.6
$30,000 - $34,999	94.5	95.7	95.1	96.2	90.7	92.9	91.1	92.4
$35,000 - $39,999	95.1	96.2	95.2	96.3	95.1	96.0	93.0	94.8
$40,000 - $49,999	96.0	96.8	96.3	97.2	93.5	94.5	93.3	95.0
$50,000 - $59,999	96.8	97.4	97.0	97.6	95.9	96.5	93.2	94.1
$60,000 - $74,999	97.5	98.1	97.7	98.3	96.7	97.7	96.7	97.8
$75,000 + $99,999	97.6	98.2	97.7	98.3	96.3	96.5	96.7	98.0
$100,000 - $149,999	98.0	98.5	98.1	98.7	97.7	98.1	97.3	68.0
$150,000 +	97.9	98.5	98.1	98.7	95.9	95.9	97.6	66.7
MARCH 2006								
TOTAL	92.8	93.9	93.6	94.7	87.5	89.1	88.2	89.9
UNDER $5,000	79.8	83.9	82.4	86.4	74.3	78.7	76.4	80.9
$5,000 - $7,499	83.8	86.3	86.2	88.3	80.4	83.9	78.8	81.4
$7,500 - $9,999	88.5	90.4	89.4	91.3	84.4	86.5	81.2	84.0
$10,000 - $12,499	89.6	91.3	90.3	92.1	88.3	90.3	81.2	82.9
$12,500 - $14,999	89.7	92.0	90.9	93.1	83.4	87.0	85.0	88.7
$15,000 - $19,999	89.9	91.7	91.4	93.0	85.0	86.5	85.0	88.1
$20,000 - $24,999	93.0	94.2	93.7	94.8	89.8	90.8	90.1	91.4
$25,000 - $29,999	92.9	94.4	93.3	94.7	91.4	93.0	87.3	88.6
$30,000 - $34,999	94.4	95.1	94.8	95.5	92.6	93.2	90.9	90.9
$35,000 - $39,999	94.7	95.7	95.3	96.4	89.6	91.4	88.6	91.1
$40,000 - $49,999	94.9	96.0	95.2	96.2	92.4	93.7	95.2	96.8
$50,000 - $59,999	96.5	97.4	96.7	97.5	95.8	96.8	95.3	95.7
$60,000 - $74,999	96.9	97.6	97.1	97.9	95.4	96.3	96.3	98.5
$75,000 + $99,999	97.3	97.8	97.4	97.9	95.3	96.7	96.7	96.7
$100,000 - $149,999	97.3	97.9	97.3	98.0	97.0	98.0	99.1	99.9
$150,000 +	97.7	98.3	97.7	98.4	94.7	94.7	97.0	97.0

Table 6.11
Percentage of Households with a Telephone by Household Size

	RACE						HISPANIC ORIGIN	
	TOTAL		WHITE		BLACK			
	Unit	Avail	Unit	Avail	Unit	Avail	Unit	Avail
NOVEMBER 1983								
TOTAL	91.4	93.7	93.1	95.0	78.8	83.9	80.7	84.6
1 PERSON	87.5	91.3	90.2	93.7	71.2	77.1	73.8	82.0
2 - 3	93.3	95.0	94.5	95.9	82.5	87.8	80.7	84.3
4 - 5	92.4	94.2	93.6	95.0	83.1	87.3	83.4	86.2
6 +	86.6	88.9	90.5	92.2	74.5	78.5	81.0	84.0
1984 ANNUAL AVERAGE								
TOTAL	91.6	93.7	93.2	94.9	79.8	84.5	80.9	84.3
1 PERSON	88.3	91.8	90.3	93.4	74.9	80.7	72.9	79.4
2 - 3	93.2	94.9	94.5	95.9	82.3	86.8	82.0	85.2
4 - 5	92.5	94.0	93.9	95.1	81.8	85.7	83.9	86.2
6 +	86.9	88.8	89.8	91.1	76.3	80.1	79.2	81.8
1985 ANNUAL AVERAGE								
TOTAL	91.8	93.9	93.3	95.0	81.1	85.2	81.3	84.4
1 PERSON	87.6	91.2	89.9	93.1	73.6	79.8	71.9	78.5
2 - 3	93.5	95.0	94.5	95.8	84.9	87.9	83.6	86.0
4 - 5	94.2	95.3	95.2	96.1	87.6	90.4	85.6	87.0
6 +	90.3	91.8	92.8	93.6	81.3	84.9	85.6	86.1
1986 ANNUAL AVERAGE								
TOTAL	92.3	94.1	93.7	95.2	81.6	85.9	81.4	84.1
1 PERSON	88.1	91.4	90.4	93.2	75.4	81.0	73.9	79.3
2 - 3	94.0	95.3	95.0	96.1	85.3	88.9	83.1	85.4
4 - 5	94.4	95.3	95.4	96.1	87.9	90.4	85.5	86.7
6 +	90.1	91.5	92.9	93.5	77.8	82.8	83.3	84.1
1987 ANNUAL AVERAGE								
TOTAL	92.4	94.2	93.8	95.4	81.8	85.9	83.0	85.4
1 PERSON	89.5	92.7	91.3	94.1	77.8	83.1	79.5	83.5
2 - 3	93.9	95.3	95.1	96.3	83.9	87.3	83.8	86.3
4 - 5	93.0	94.5	94.3	95.4	83.6	87.4	84.4	86.4
6 +	87.4	89.1	89.8	91.0	77.4	81.5	80.6	81.6
1988 ANNUAL AVERAGE								
TOTAL	92.7	94.5	94.1	95.6	83.0	86.8	82.1	85.1
1 PERSON	88.4	91.7	90.6	93.5	76.4	82.0	74.4	79.5
2 - 3	94.5	95.7	95.4	96.4	86.8	89.7	84.2	86.9
4 - 5	94.9	95.8	95.8	96.5	89.0	90.7	84.4	85.6
6 +	92.8	94.3	93.7	94.9	87.2	90.6	86.1	88.0
1989 ANNUAL AVERAGE								
TOTAL	93.1	94.9	94.5	95.9	83.2	87.1	83.0	86.0
1 PERSON	90.0	93.0	91.9	94.6	79.1	83.8	75.5	81.3
2 - 3	94.5	95.8	95.6	96.7	85.8	89.3	84.3	87.3
4 - 5	94.5	95.5	95.7	96.4	85.7	88.8	86.9	88.5
6 +	90.5	92.0	92.7	93.8	82.4	85.8	84.9	86.5

Table 6.11
Percentage of Households with a Telephone by Household Size

	RACE						HISPANIC ORIGIN	
	TOTAL		WHITE		BLACK			
	Unit	Avail	Unit	Avail	Unit	Avail	Unit	Avail
1990 ANNUAL AVERAGE								
TOTAL	93.3	95.0	94.6	96.1	83.5	87.0	82.7	85.3
1 PERSON	90.9	93.7	92.5	95.1	80.2	84.8	76.2	80.5
2 - 3	94.7	96.0	95.8	96.9	86.0	89.0	84.2	86.7
4 - 5	93.6	95.0	95.0	96.1	84.0	87.1	84.6	86.8
6 +	87.8	89.6	90.2	91.5	78.5	81.8	80.6	81.8
1991 ANNUAL AVERAGE								
TOTAL	93.4	95.1	94.8	96.2	83.5	87.2	84.1	87.7
1 PERSON	91.1	93.9	92.8	95.3	79.8	84.9	77.7	83.3
2 - 3	94.9	96.2	96.0	97.1	85.8	88.9	86.2	88.4
4 - 5	93.7	95.0	95.1	96.1	84.3	87.4	85.1	87.5
6 +	88.8	90.4	90.5	91.8	81.0	83.9	82.0	83.3
1992 ANNUAL AVERAGE								
TOTAL	93.8	95.3	95.2	96.4	84.2	87.9	85.8	88.2
1 PERSON	91.8	94.1	93.4	95.4	81.4	86.1	81.3	85.4
2 - 3	95.1	96.3	96.2	97.2	86.1	89.2	86.3	88.9
4 - 5	93.9	95.2	95.3	96.2	84.4	88.0	87.4	89.2
6 +	89.9	91.4	91.7	92.7	82.8	85.4	85.7	86.6
1993 ANNUAL AVERAGE								
TOTAL	94.2	95.6	95.5	96.6	85.2	88.3	86.7	88.8
1 PERSON	92.3	94.6	93.9	95.8	82.5	86.8	81.9	86.4
2 - 3	95.3	96.4	96.3	97.2	87.1	89.6	87.3	89.1
4 - 5	94.5	95.6	95.9	96.7	85.7	88.3	88.4	90.2
6 +	89.9	91.5	92.0	93.0	81.2	84.9	85.7	87.1
1994 ANNUAL AVERAGE								
TOTAL	93.8	95.4	95.1	96.4	85.7	89.4	86.0	88.3
1 PERSON	91.8	94.2	93.4	95.4	82.2	86.7	82.1	85.9
2 - 3	95.0	96.2	96.0	97.0	87.9	91.1	86.6	88.9
4 - 5	94.2	95.6	95.5	96.6	86.6	89.9	88.1	89.5
6 +	89.4	91.7	91.3	93.1	82.3	86.9	83.4	85.9
1995 ANNUAL AVERAGE								
TOTAL	93.9	95.2	95.2	96.2	86.2	89.2	85.9	87.8
1 PERSON	91.6	93.4	93.2	94.6	82.1	85.9	80.6	82.7
2 - 3	95.2	96.1	96.2	96.9	88.2	90.7	86.4	88.2
4 - 5	94.5	95.6	95.6	96.5	87.9	90.5	88.0	89.8
6 +	90.4	92.3	92.0	93.6	84.4	87.8	85.2	87.1
1996 ANNUAL AVERAGE								
TOTAL	93.9	95.0	94.9	95.8	87.3	89.8	86.4	88.0
1 PERSON	91.5	93.1	92.7	94.2	83.8	86.5	80.5	83.4
2 - 3	95.2	96.1	96.1	96.7	88.9	91.5	87.5	88.9
4 - 5	94.5	95.5	95.3	96.1	88.9	91.3	87.8	89.5
6 +	89.8	91.1	91.1	92.1	84.6	87.5	85.4	86.5

Table 6.11
Percentage of Households with a Telephone by Household Size

	RACE						HISPANIC ORIGIN	
	TOTAL		WHITE		BLACK			
	Unit	Avail	Unit	Avail	Unit	Avail	Unit	Avail
1997 ANNUAL AVERAGE								
TOTAL	93.9	95.0	95.0	95.9	86.9	89.5	86.7	88.6
1 PERSON	91.4	93.1	92.8	94.3	83.3	86.3	80.1	83.7
2 - 3	95.0	96.0	95.9	96.6	89.2	91.4	87.6	89.4
4 - 5	94.8	95.8	95.9	96.6	87.9	90.5	89.1	90.3
6 +	90.3	91.7	91.9	92.9	83.0	86.2	85.7	87.6
1998 ANNUAL AVERAGE								
TOTAL	94.1	95.2	95.1	96.0	87.9	89.7	88.4	90.0
1 PERSON	91.4	92.9	92.9	94.3	82.8	85.2	81.9	84.5
2 - 3	95.4	96.2	96.1	96.8	90.5	92.1	89.5	91.0
4 - 5	94.9	95.7	95.7	96.4	89.5	90.9	89.9	91.3
6 +	91.8	92.9	92.7	93.6	87.9	89.9	88.4	89.4
1999 ANNUAL AVERAGE								
TOTAL	94.2	95.0	95.2	95.9	87.7	89.6	89.9	90.9
1 PERSON	90.9	92.4	92.6	93.8	82.1	84.9	82.7	84.4
2 - 3	95.4	96.1	96.1	96.7	90.3	91.8	90.1	91.3
4 - 5	95.6	96.2	96.4	96.9	90.6	92.0	92.5	93.4
6 +	92.2	93.4	93.4	94.4	85.9	88.5	90.3	90.8
2000 ANNUAL AVERAGE								
TOTAL	94.4	95.2	95.2	95.9	89.3	90.7	90.5	91.6
1 PERSON	91.5	92.8	92.8	94.0	84.4	86.5	84.0	86.2
2 - 3	95.4	96.1	96.0	96.6	91.0	92.1	90.5	91.6
4 - 5	95.6	96.2	96.2	96.7	91.7	92.9	92.6	93.4
6 +	93.4	94.4	93.8	94.7	91.5	92.7	92.1	93.0
2001 ANNUAL AVERAGE								
TOTAL	94.9	95.7	95.6	96.4	90.0	91.4	91.3	92.4
1 PERSON	92.0	93.4	93.1	94.4	85.8	87.8	84.9	87.1
2 - 3	95.8	96.4	96.4	96.9	91.7	93.0	91.2	92.2
4 - 5	96.3	96.9	96.8	97.5	92.2	93.2	93.8	94.7
6 +	94.2	95.0	94.8	95.4	91.3	92.6	92.2	92.7
2002 ANNUAL AVERAGE								
TOTAL	95.3	96.2	96.2	96.9	90.1	91.6	91.7	92.9
1 PERSON	92.7	94.0	94.0	95.2	85.7	87.5	86.7	88.2
2 - 3	96.2	96.9	96.9	97.5	91.8	93.1	91.5	92.7
4 - 5	96.6	97.3	97.1	97.7	92.8	94.1	93.8	94.8
6 +	94.9	95.7	95.4	96.1	92.1	93.4	93.1	94.1
2003 ANNUAL AVERAGE								
TOTAL	95.1	96.0	95.9	96.6	90.4	91.6	91.4	92.5
1 PERSON	92.1	93.4	93.3	94.6	85.3	86.8	83.6	85.8
2 - 3	96.2	96.9	96.8	97.4	92.2	93.3	92.0	93.1
4 - 5	96.7	97.2	97.1	97.6	93.8	94.7	94.0	94.6
6 +	94.4	95.1	95.0	95.6	91.5	92.8	92.5	93.4

Table 6.11
Percentage of Households with a Telephone by Household Size

	RACE						HISPANIC ORIGIN	
	TOTAL		WHITE		BLACK			
	Unit	Avail	Unit	Avail	Unit	Avail	Unit	Avail
MARCH 2004								
TOTAL	94.2	95.1	94.9	95.7	90.1	91.1	90.5	91.6
1 PERSON	90.8	92.1	92.1	93.4	84.2	85.6	82.8	85.0
2 - 3	95.4	96.1	95.9	96.6	92.4	92.9	91.6	92.9
4 - 5	95.8	96.2	96.0	96.4	93.5	94.5	92.4	93.1
6+	94.7	95.3	94.7	95.2	93.2	94.8	91.5	92.5
JULY 2004								
TOTAL	93.8	94.7	94.7	95.6	87.4	88.9	90.2	91.6
1 PERSON	90.1	91.6	91.7	93.1	82.0	83.8	82.4	85.2
2 - 3	94.9	95.7	95.7	96.3	89.5	91.1	89.8	91.1
4 - 5	95.7	96.3	96.6	97.1	90.1	91.4	94.0	94.9
6+	94.5	95.3	94.4	95.3	93.8	93.8	92.7	93.7
NOVEMBER 2004								
TOTAL	93.5	94.6	94.3	95.3	88.2	90.0	90.3	91.5
1 PERSON	89.8	91.6	91.1	92.8	83.0	84.9	83.7	85.9
2 - 3	94.6	95.6	95.4	96.2	89.4	91.3	90.7	92.0
4 - 5	95.6	96.3	96.0	96.5	92.5	94.4	92.4	93.0
6 +	93.8	94.5	94.5	95.0	92.2	92.7	92.9	93.5
2004 ANNUAL AVERAGE								
TOTAL	93.8	94.8	94.6	95.5	88.6	90.0	90.3	91.6
1 PERSON	90.2	91.8	91.6	93.1	83.1	84.8	83.0	85.4
2 - 3	95.0	95.8	95.7	96.4	90.4	91.8	90.7	92.0
4 - 5	95.7	96.3	96.2	96.7	92.0	93.4	92.9	93.7
6 +	94.3	95.0	94.5	95.2	93.1	93.8	92.4	93.2
MARCH 2005								
TOTAL	92.4	93.7	93.2	94.4	87.7	89.5	88.2	89.8
1 PERSON	89.0	90.8	90.3	91.9	82.7	85.1	83.2	85.4
2 - 3	93.4	94.5	94.0	95.1	89.5	91.0	86.7	88.4
4 - 5	94.5	95.5	95.0	95.9	91.6	92.5	92.1	93.3
6 +	92.7	93.7	93.0	93.8	90.3	92.2	89.9	90.9
JULY 2005								
TOTAL	94.0	95.1	94.7	95.7	89.7	91.3	89.1	90.7
1 PERSON	90.6	92.4	91.8	93.4	85.5	87.5	81.6	84.6
2 - 3	95.3	96.1	95.9	96.6	91.0	92.5	89.7	91.0
4 - 5	95.3	96.1	95.8	96.5	92.5	93.9	90.4	92.0
6 +	95.0	96.2	95.0	96.2	94.8	96.6	92.9	94.0
NOVEMBER 2005								
TOTAL	92.9	94.1	93.9	95.0	86.7	88.5	89.2	90.7
1 PERSON	90.0	91.6	91.7	93.1	81.7	84.0	84.1	85.5
2 - 3	93.9	95.0	94.6	95.7	89.3	90.8	89.6	91.5
4 - 5	94.1	94.9	94.9	95.6	89.2	90.6	90.8	91.9
6 +	92.8	94.2	94.3	95.2	85.9	89.6	91.2	92.3

Table 6.11
Percentage of Households with a Telephone by Household Size

	RACE						HISPANIC ORIGIN	
	TOTAL		WHITE		BLACK			
	Unit	Avail	Unit	Avail	Unit	Avail	Unit	Avail
2005 ANNUAL AVERAGE								
TOTAL	93.1	94.3	93.9	95.0	88.0	89.8	88.8	90.4
1 PERSON	89.9	91.6	91.3	92.8	83.3	85.5	83.0	85.2
2 - 3	94.2	95.2	94.8	95.8	89.9	91.4	88.7	90.3
4 - 5	94.6	95.5	95.2	96.0	91.1	92.3	91.1	92.4
6 +	93.5	94.7	94.1	95.1	90.3	92.8	91.3	92.4
MARCH 2006								
TOTAL	92.8	93.9	93.6	94.7	87.5	89.1	88.2	89.9
1 PERSON	89.1	90.8	90.5	92.1	82.0	84.2	81.0	84.6
2 - 3	93.9	94.9	94.7	95.5	88.9	90.7	88.3	89.7
4 - 5	94.6	95.4	95.0	95.9	91.5	92.5	90.4	91.6
6 +	94.2	95.0	94.0	94.9	94.4	94.4	92.9	93.9

Table 6.12
Percentage of Households with a Telephone by Householder's Age

	RACE						HISPANIC ORIGIN	
	TOTAL		WHITE		BLACK			
	Unit	Avail	Unit	Avail	Unit	Avail	Unit	Avail
NOVEMBER 1983								
TOTAL HOUSEHOLDS	91.4	93.7	93.1	95.0	78.8	83.9	80.7	84.6
16-24 YRS OLD	76.6	84.1	80.2	86.2	49.9	68.2	64.9	71.9
25-54 YRS OLD	91.5	93.7	93.4	95.2	78.7	83.3	81.8	85.6
55-59 YRS OLD	95.0	96.1	96.1	97.0	86.3	88.5	89.3	89.3
60-64 YRS OLD	95.5	96.4	96.4	97.2	89.5	90.7	87.3	90.2
65-69 YRS OLD	95.5	96.2	96.5	97.0	87.2	89.0	90.7	90.7
70-99 YRS OLD	95.4	96.5	96.0	97.0	90.1	92.3	85.5	89.1
1984 ANNUAL AVERAGE								
TOTAL HOUSEHOLDS	91.6	93.7	93.2	94.9	79.8	84.5	80.9	84.3
16-24 YRS OLD	77.0	83.6	79.6	85.4	58.2	70.8	60.9	69.2
25-54 YRS OLD	91.7	93.7	93.4	95.1	79.6	84.1	83.1	85.7
55-59 YRS OLD	94.9	96.1	96.1	97.1	86.6	89.2	87.1	90.1
60-64 YRS OLD	94.9	96.0	96.0	97.0	86.6	88.8	87.1	89.1
65-69 YRS OLD	96.2	96.8	97.1	97.6	87.9	89.9	90.2	91.5
70-99 YRS OLD	95.3	96.5	96.0	97.1	88.2	90.9	84.4	87.6
1985 ANNUAL AVERAGE								
TOTAL HOUSEHOLDS	91.8	93.9	93.3	95.0	81.1	85.2	81.3	84.4
16-24 YRS OLD	77.9	83.8	80.3	85.8	60.0	69.4	64.8	70.8
25-54 YRS OLD	91.9	93.9	93.5	95.2	80.7	85.0	82.5	85.2
55-59 YRS OLD	94.9	96.0	95.8	96.8	87.8	90.0	87.4	89.2
60-64 YRS OLD	94.9	95.9	95.8	96.5	88.4	90.2	89.7	91.3
65-69 YRS OLD	95.9	96.8	96.8	97.5	88.2	90.9	89.1	91.7
70-99 YRS OLD	95.5	96.6	96.2	97.3	89.1	90.7	87.6	90.9
1986 ANNUAL AVERAGE								
TOTAL HOUSEHOLDS	92.3	94.1	93.7	95.2	81.6	85.9	81.4	84.1
16-24 YRS OLD	79.0	84.4	81.5	85.9	59.8	72.2	63.4	67.4
25-54 YRS OLD	92.2	94.0	93.8	95.3	81.1	85.2	82.9	85.5
55-59 YRS OLD	95.2	96.3	96.1	97.0	88.0	91.3	87.6	90.4
60-64 YRS OLD	95.4	96.2	96.2	97.0	88.9	90.4	89.1	90.3
65-69 YRS OLD	95.8	96.7	96.7	97.4	88.4	90.6	90.4	91.9
70-99 YRS OLD	96.0	97.0	96.5	97.4	91.3	92.9	87.5	89.8
1987 ANNUAL AVERAGE								
TOTAL HOUSEHOLDS	92.4	94.2	93.8	95.4	81.8	85.9	83.0	85.4
16-24 YRS OLD	78.9	84.4	81.4	86.1	61.8	72.3	65.2	70.8
25-54 YRS OLD	92.3	94.2	93.9	95.4	81.4	85.5	84.4	86.5
55-59 YRS OLD	95.2	96.2	96.4	97.2	87.0	89.6	89.1	90.7
60-64 YRS OLD	95.7	96.4	96.6	97.3	88.0	90.2	90.9	92.0
65-69 YRS OLD	95.9	96.7	97.0	97.5	87.1	89.3	88.8	88.8
70-99 YRS OLD	96.0	97.0	96.5	97.5	91.9	93.0	91.6	93.1
1988 ANNUAL AVERAGE								
TOTAL HOUSEHOLDS	92.7	94.5	94.1	95.6	83.0	86.8	82.1	85.1
16-24 YRS OLD	80.2	85.1	82.3	86.8	65.6	73.5	64.0	70.9
25-54 YRS OLD	92.6	94.4	94.1	95.6	82.2	86.3	83.5	86.1
55-59 YRS OLD	95.1	96.4	96.1	97.2	88.3	91.0	88.5	89.9
60-64 YRS OLD	95.3	96.2	96.3	97.0	87.6	89.9	87.3	90.0
65-69 YRS OLD	96.4	97.1	97.2	97.7	89.6	92.0	89.6	91.2
70-99 YRS OLD	96.2	97.5	96.7	97.9	92.3	93.9	92.2	94.3

Table 6.12
Percentage of Households with a Telephone by Householder's Age

	RACE						HISPANIC ORIGIN	
	TOTAL		WHITE		BLACK			
	Unit	Avail	Unit	Avail	Unit	Avail	Unit	Avail
1989 ANNUAL AVERAGE								
TOTAL HOUSEHOLDS	93.1	94.9	94.5	95.9	83.2	87.1	83.0	86.0
16-24 YRS OLD	80.5	85.9	82.9	87.7	65.3	75.2	64.8	72.3
25-54 YRS OLD	92.7	94.6	94.3	95.8	82.2	86.4	83.6	86.5
55-59 YRS OLD	95.4	96.5	96.4	97.4	88.7	90.7	90.1	91.2
60-64 YRS OLD	95.7	96.7	96.6	97.3	89.2	91.6	89.8	90.0
65-69 YRS OLD	96.3	97.0	97.1	97.7	90.3	91.9	88.8	91.0
70-99 YRS OLD	96.4	97.4	97.1	97.9	91.1	92.6	89.8	92.0
1990 ANNUAL AVERAGE								
TOTAL HOUSEHOLDS	93.3	95.0	94.6	96.1	83.5	87.0	82.7	85.3
16-24 YRS OLD	81.2	86.5	83.6	88.2	66.4	75.3	67.8	73.5
25-54 YRS OLD	92.6	94.5	94.1	95.7	82.4	86.1	82.0	84.6
55-59 YRS OLD	95.4	96.4	96.5	97.4	87.3	89.6	89.9	90.7
60-64 YRS OLD	96.2	96.9	97.1	97.6	89.7	91.6	90.6	91.1
65-69 YRS OLD	96.3	97.1	97.0	97.8	90.7	91.7	90.7	92.5
70-99 YRS OLD	96.9	97.8	97.4	98.3	91.9	93.3	93.2	94.1
1991 ANNUAL AVERAGE								
TOTAL HOUSEHOLDS	93.4	95.1	94.8	96.2	83.5	87.2	84.1	86.7
16-24 YRS OLD	81.0	86.1	83.4	88.0	65.7	74.5	68.5	73.9
25-54 YRS OLD	92.7	94.6	94.3	95.8	82.3	86.3	84.1	86.7
55-59 YRS OLD	95.5	96.7	96.5	97.5	88.0	90.9	89.8	90.5
60-64 YRS OLD	95.9	96.9	96.9	97.6	88.5	90.8	88.3	90.4
65-69 YRS OLD	96.7	97.5	97.5	98.2	89.8	91.8	92.9	94.0
70-99 YRS OLD	97.3	98.1	97.8	98.6	92.8	93.5	92.1	94.0
1992 ANNUAL AVERAGE								
TOTAL HOUSEHOLDS	93.8	95.3	95.2	96.4	84.2	87.9	85.8	88.2
15-24 YRS OLD	82.0	87.4	85.0	89.6	64.2	74.1	72.8	80.4
25-54 YRS OLD	93.1	94.8	94.6	95.9	82.9	87.0	85.5	87.7
55-59 YRS OLD	96.0	96.8	97.0	97.5	89.6	91.9	91.5	92.3
60-64 YRS OLD	96.3	97.1	97.0	97.7	91.2	92.6	89.3	91.2
65-69 YRS OLD	96.6	97.3	97.5	98.0	89.8	92.0	92.0	92.4
70-99 YRS OLD	97.5	98.0	98.0	98.5	93.1	94.0	94.2	95.0
1993 ANNUAL AVERAGE								
TOTAL HOUSEHOLDS	94.2	95.6	95.5	96.6	85.2	88.3	86.7	88.8
15-24 YRS OLD	83.3	87.3	85.7	89.2	70.1	77.3	71.8	76.3
25-54 YRS OLD	93.5	95.1	95.0	96.3	83.5	87.0	86.4	88.7
55-59 YRS OLD	95.9	96.8	96.7	97.5	90.0	92.2	91.3	92.1
60-64 YRS OLD	97.0	97.6	97.7	98.3	91.9	93.3	92.5	93.7
65-69 YRS OLD	97.0	97.6	97.5	98.1	92.8	93.5	92.9	93.9
70-99 YRS OLD	97.6	98.2	98.0	98.6	93.2	94.1	94.7	95.4
1994 ANNUAL AVERAGE								
TOTAL HOUSEHOLDS	93.8	95.4	95.1	96.4	85.7	89.4	86.0	88.3
15-24 YRS OLD	84.3	89.2	86.1	90.4	74.0	83.0	71.8	77.1
25-54 YRS OLD	93.3	95.0	94.7	96.0	84.8	88.7	86.1	88.4
55-59 YRS OLD	95.6	96.6	96.3	97.2	90.7	92.9	89.4	91.1
60-64 YRS OLD	96.3	97.2	97.1	97.9	90.1	91.9	91.8	92.4
65-69 YRS OLD	96.7	97.3	97.3	97.8	91.8	93.2	93.3	93.5
70-99 YRS OLD	96.7	97.6	97.2	98.1	91.7	93.1	92.3	93.7

Table 6.12
Percentage of Households with a Telephone by Householder's Age

	RACE						HISPANIC ORIGIN	
	TOTAL		WHITE		BLACK			
	Unit	Avail	Unit	Avail	Unit	Avail	Unit	Avail
1995 ANNUAL AVERAGE								
TOTAL HOUSEHOLDS	93.9	95.2	95.2	96.2	86.2	89.2	85.9	87.8
15-24 YRS OLD	84.6	88.5	87.0	90.2	73.2	80.6	74.8	78.0
25-54 YRS OLD	93.6	94.9	95.0	96.0	85.4	88.5	86.1	88.0
55-59 YRS OLD	95.7	96.4	96.2	96.8	92.5	93.9	88.6	90.0
60-64 YRS OLD	95.8	96.5	96.3	96.9	91.7	93.4	90.0	90.9
65-69 YRS OLD	96.4	96.8	96.9	97.4	92.2	93.1	91.2	92.6
70-99 YRS OLD	96.4	97.1	97.0	97.5	91.4	92.8	90.4	92.1
1996 ANNUAL AVERAGE								
TOTAL HOUSEHOLDS	93.9	95.0	94.9	95.8	87.3	89.8	86.4	88.0
15-24 YRS OLD	84.9	88.4	86.8	89.6	74.5	81.2	72.9	76.4
25-54 YRS OLD	93.5	94.8	94.6	95.6	86.6	89.4	87.1	88.8
55-59 YRS OLD	95.7	96.3	96.3	96.8	91.0	92.5	90.3	90.7
60-64 YRS OLD	95.7	96.2	96.3	96.8	92.0	93.0	88.2	88.8
65-69 YRS OLD	95.8	96.3	96.4	96.8	92.5	93.3	89.5	90.4
70-99 YRS OLD	96.5	97.0	96.8	97.3	93.5	94.3	90.9	92.3
1997 ANNUAL AVERAGE								
TOTAL HOUSEHOLDS	93.9	95.0	95.0	95.9	86.9	89.5	86.7	88.6
15-24 YRS OLD	84.9	88.8	86.7	90.1	74.9	81.6	75.0	79.4
25-54 YRS OLD	93.6	94.8	94.7	95.7	86.3	89.0	87.1	88.9
55-59 YRS OLD	95.4	96.1	96.4	96.9	89.2	90.8	90.1	92.2
60-64 YRS OLD	96.0	96.5	96.6	97.0	92.1	92.7	90.6	91.2
65-69 YRS OLD	96.2	96.7	96.7	97.1	92.6	93.8	90.9	92.4
70-99 YRS OLD	96.2	96.7	96.6	97.1	93.0	93.7	90.3	91.3
1998 ANNUAL AVERAGE								
TOTAL HOUSEHOLDS	94.1	95.2	95.1	96.0	87.9	89.7	88.4	90.0
15-24 YRS OLD	87.0	89.8	88.4	91.0	79.9	83.8	80.0	83.5
25-54 YRS OLD	93.8	94.9	94.8	95.8	87.2	89.2	88.5	89.9
55-59 YRS OLD	95.6	96.2	96.2	96.8	91.5	92.5	91.4	92.8
60-64 YRS OLD	95.8	96.3	96.5	97.0	91.8	92.8	91.2	92.6
65-69 YRS OLD	95.7	96.3	96.5	97.0	90.2	90.7	95.1	95.8
70-99 YRS OLD	96.3	96.8	96.7	97.1	93.1	93.8	91.0	91.9
1999 ANNUAL AVERAGE								
TOTAL HOUSEHOLDS	94.2	95.0	95.2	95.9	87.7	89.6	89.9	90.9
15-24 YRS OLD	86.4	88.9	88.2	90.2	77.5	82.3	81.0	83.1
25-54 YRS OLD	94.0	94.9	95.1	95.9	87.5	89.5	90.2	91.3
55-59 YRS OLD	95.7	96.3	96.4	96.9	90.5	91.5	93.1	94.3
60-64 YRS OLD	95.7	96.2	96.4	96.8	90.9	92.0	92.2	92.8
65-69 YRS OLD	95.9	96.3	96.6	97.0	90.0	91.1	94.1	94.8
70-99 YRS OLD	95.8	96.3	96.2	96.7	92.2	92.8	92.4	93.1
2000 ANNUAL AVERAGE								
TOTAL HOUSEHOLDS	94.4	95.2	95.2	95.9	89.3	90.7	90.5	91.6
15-24 YRS OLD	87.8	90.1	89.0	91.3	81.2	84.1	81.9	84.4
25-54 YRS OLD	94.2	95.1	95.1	95.9	89.2	90.7	91.1	92.1
55-59 YRS OLD	95.8	96.3	96.2	96.7	91.8	92.5	91.1	92.0
60-64 YRS OLD	95.8	96.2	96.5	96.7	91.2	92.0	92.3	93.2
65-69 YRS OLD	95.8	96.1	96.3	96.5	92.8	93.2	94.5	94.7
70-99 YRS OLD	95.7	96.1	96.1	96.5	91.6	92.4	92.1	92.7

Table 6.12
Percentage of Households with a Telephone by Householder's Age

	RACE						HISPANIC ORIGIN	
	TOTAL		WHITE		BLACK			
	Unit	Avail	Unit	Avail	Unit	Avail	Unit	Avail
2001 ANNUAL AVERAGE								
TOTAL HOUSEHOLDS	94.9	95.7	95.6	96.4	90.0	91.4	91.3	92.4
15-24 YRS OLD	88.8	91.0	89.4	91.5	85.6	88.1	83.5	85.6
25-54 YRS OLD	94.7	95.6	95.5	96.3	89.4	91.0	91.8	92.9
55-59 YRS OLD	96.4	96.9	96.8	97.2	93.1	94.3	93.3	94.3
60-64 YRS OLD	96.2	96.6	96.7	97.0	93.0	94.1	94.4	95.0
65-69 YRS OLD	96.4	96.8	97.1	97.4	92.0	92.7	94.1	94.3
70-99 YRS OLD	96.3	96.8	96.7	97.2	93.2	93.7	91.9	92.6
2002 ANNUAL AVERAGE								
TOTAL HOUSEHOLDS	95.3	96.2	96.2	96.9	90.1	91.6	91.7	92.9
15-24 YRS OLD	88.5	91.0	89.5	91.9	83.4	86.7	84.2	86.7
25-54 YRS OLD	95.0	95.9	95.9	96.7	89.6	91.1	92.0	93.2
55-59 YRS OLD	96.8	97.4	97.4	97.9	92.2	93.2	93.9	94.6
60-64 YRS OLD	96.9	97.4	97.2	97.7	94.8	95.4	93.0	93.5
65-69 YRS OLD	97.5	97.8	98.0	98.1	94.3	95.3	95.1	95.1
70-99 YRS OLD	97.2	97.6	97.7	98.0	93.7	94.4	94.9	95.3
2003 ANNUAL AVERAGE								
TOTAL HOUSEHOLDS	95.1	96.0	95.9	96.6	90.4	91.6	91.4	92.5
15-24 YRS OLD	87.9	90.4	88.9	91.0	83.6	87.0	85.0	87.3
25-54 YRS OLD	94.8	95.7	95.6	96.4	90.0	91.2	91.8	92.8
55-59 YRS OLD	96.8	97.3	97.3	97.8	93.8	94.3	92.6	93.8
60-64 YRS OLD	96.8	97.3	97.5	97.9	92.1	93.0	94.6	94.9
65-69 YRS OLD	97.0	97.4	97.6	97.9	93.2	93.3	94.3	94.6
70-99 YRS OLD	97.1	97.5	97.5	97.9	93.4	94.1	91.9	93.0
MARCH 2004								
TOTAL HOUSEHOLDS	94.2	95.1	94.9	95.7	90.1	91.1	90.5	91.6
15-24 YRS OLD	87.0	89.6	87.4	89.5	85.9	88.1	85.1	87.2
25-54 YRS OLD	93.9	94.8	94.6	95.5	90.1	91.1	90.5	91.7
55-59 YRS OLD	95.0	95.5	95.7	96.1	90.1	90.5	91.5	92.0
60-64 YRS OLD	96.0	96.4	96.7	97.0	90.6	90.9	94.7	95.7
65-69 YRS OLD	95.5	96.2	96.0	96.7	91.4	91.7	92.4	93.4
70-99 YRS OLD	96.6	97.0	96.9	97.3	92.8	93.9	93.4	93.9
JULY 2004								
TOTAL HOUSEHOLDS	93.8	94.7	94.7	95.6	87.4	88.9	90.2	91.6
15-24 YRS OLD	87.6	90.5	88.8	91.3	81.5	85.8	82.0	84.6
25-54 YRS OLD	93.3	94.4	94.4	95.3	86.7	88.3	90.8	92.2
55-59 YRS OLD	95.1	95.7	95.8	96.5	89.9	90.6	91.4	92.5
60-64 YRS OLD	94.9	95.5	95.7	96.3	88.3	89.0	92.2	93.2
65-69 YRS OLD	96.8	97.0	97.2	97.2	94.6	94.6	94.6	95.5
70-99 YRS OLD	95.7	96.1	96.3	96.7	91.2	91.7	92.2	92.2
NOVEMBER 2004								
TOTAL HOUSEHOLDS	93.5	94.6	94.3	95.3	88.2	90.0	90.3	91.5
15-24 YRS OLD	84.6	88.2	85.9	89.3	77.6	82.2	82.7	85.8
25-54 YRS OLD	93.3	94.6	94.2	95.3	88.0	90.1	91.0	92.1
55-59 YRS OLD	95.4	96.0	96.1	96.8	90.0	90.5	92.9	93.4
60-64 YRS OLD	94.9	95.3	95.6	96.0	88.9	89.2	92.1	92.5
65-69 YRS OLD	95.9	96.2	95.9	96.3	96.9	96.9	94.0	94.0
70-99 YRS OLD	95.4	95.9	95.8	96.2	91.5	92.4	89.8	90.5

Table 6.12
Percentage of Households with a Telephone by Householder's Age

	RACE						HISPANIC ORIGIN	
	TOTAL		WHITE		BLACK			
	Unit	Avail	Unit	Avail	Unit	Avail	Unit	Avail
2004 ANNUAL AVERAGE								
TOTAL HOUSEHOLDS	93.8	94.8	94.6	95.5	88.6	90.0	90.3	91.6
15-24 YRS OLD	86.4	89.4	87.4	90.0	81.7	85.4	83.3	85.9
25-54 YRS OLD	93.5	94.6	94.4	95.4	88.3	89.8	90.8	92.0
55-59 YRS OLD	95.2	95.7	95.9	96.5	90.0	90.5	91.9	92.6
60-64 YRS OLD	95.3	95.7	96.0	96.4	89.3	89.7	93.0	93.8
65-69 YRS OLD	96.1	96.5	96.4	96.7	94.3	94.4	93.7	94.3
70-99 YRS OLD	95.9	96.3	96.3	96.7	91.8	92.7	91.8	92.2
MARCH 2005								
TOTAL HOUSEHOLDS	92.4	93.7	93.2	94.4	87.7	89.5	88.2	89.8
15-24 YRS OLD	85.5	88.1	87.1	89.2	78.8	83.4	79.2	80.4
25-54 YRS OLD	92.2	93.6	92.9	94.2	87.8	89.4	89.0	90.7
55-59 YRS OLD	93.4	94.4	93.8	94.7	90.2	92.2	88.2	91.3
60-64 YRS OLD	94.0	94.9	94.9	95.7	88.9	90.1	92.3	92.6
65-69 YRS OLD	94.8	95.6	95.8	96.4	89.4	90.5	90.8	91.0
70-99 YRS OLD	93.9	94.7	94.2	95.1	91.2	92.0	90.4	91.0
JULY 2005								
TOTAL HOUSEHOLDS	94.0	95.1	94.7	95.7	89.7	91.3	89.1	90.7
15-24 YRS OLD	87.6	90.2	88.6	91.1	82.7	86.3	82.0	84.3
25-54 YRS OLD	93.7	94.9	94.4	95.5	89.9	91.5	89.7	91.5
55-59 YRS OLD	95.4	96.0	96.0	96.4	90.8	92.3	88.8	89.5
60-64 YRS OLD	95.7	96.5	96.1	96.9	91.4	92.8	91.3	93.3
65-69 YRS OLD	95.4	96.1	96.0	96.7	90.8	91.5	89.7	89.7
70-99 YRS OLD	95.8	96.4	96.2	96.8	91.3	92.6	90.4	91.1
NOVEMBER 2005								
TOTAL HOUSEHOLDS	92.9	94.1	93.9	95.0	86.7	88.5	89.2	90.7
15-24 YRS OLD	86.1	88.6	87.1	89.4	81.3	85.3	81.1	83.5
25-54 YRS OLD	92.6	93.8	93.7	94.9	86.3	88.3	89.9	91.3
55-59 YRS OLD	94.5	95.3	95.3	96.1	88.3	89.2	91.1	91.8
60-64 YRS OLD	94.1	94.9	95.1	95.8	87.2	88.4	93.8	95.0
65-69 YRS OLD	95.2	96.1	95.8	96.5	91.5	92.6	92.1	93.9
70-99 YRS OLD	94.4	95.2	94.8	95.7	89.2	90.1	88.5	89.8
2005 ANNUAL AVERAGE								
TOTAL HOUSEHOLDS	93.1	94.3	93.9	95.0	88.0	89.8	88.8	90.4
16-24 YRS OLD	86.4	89.0	87.6	89.9	80.9	85.0	80.8	82.7
25-54 YRS OLD	92.8	94.1	93.7	94.9	88.0	89.7	89.5	91.2
55-59 YRS OLD	94.4	95.2	95.0	95.7	89.8	91.2	89.4	90.9
60-64 YRS OLD	94.6	95.4	95.4	96.1	89.2	90.4	92.5	93.6
65-69 YRS OLD	95.1	95.9	95.9	96.5	90.6	91.5	90.9	91.5
70-99 YRS OLD	94.7	95.4	95.1	95.9	90.6	91.6	89.8	90.6
MARCH 2006								
TOTAL HOUSEHOLDS	92.8	93.9	93.6	94.7	87.5	89.1	88.2	89.9
15-24 YRS OLD	87.0	90.2	88.5	91.2	81.3	85.7	81.4	85.3
25-54 YRS OLD	92.6	93.8	93.5	94.5	87.4	89.1	88.8	90.2
55-59 YRS OLD	93.7	94.6	94.5	95.4	88.1	88.8	86.1	89.0
60-64 YRS OLD	94.9	95.8	95.4	96.3	90.7	91.7	91.2	91.9
65-69 YRS OLD	94.3	95.2	94.6	95.5	91.9	92.7	90.5	93.5
70-99 YRS OLD	93.6	94.2	94.2	94.9	88.1	88.9	90.3	91.4

Table 6.13
Percentage of Adults with a Telephone by Labor Force Status

	RACE						HISPANIC ORIGIN	
	TOTAL		WHITE		BLACK			
	Unit	Avail	Unit	Avail	Unit	Avail	Unit	Avail
NOVEMBER 1983								
TOTAL CNP	92.8	94.5	94.1	95.6	82.7	86.6	83.4	86.5
EMPLOYED	94.1	95.9	95.0	96.6	85.7	89.8	86.3	89.6
UNEMPLOYED	82.5	86.5	84.8	88.1	74.6	81.2	76.6	79.9
NOT IN LABOR FORCE	92.1	93.4	93.8	94.9	80.8	83.7	80.4	83.0
1984 ANNUAL AVERAGE								
TOTAL CNP	92.8	94.5	94.1	95.5	82.9	86.7	83.0	85.6
EMPLOYED	94.0	95.7	95.0	96.4	85.9	89.8	85.7	88.3
UNEMPLOYED	81.7	85.3	84.0	87.0	74.7	80.2	74.0	77.4
NOT IN LABOR FORCE	92.1	93.5	93.8	95.0	80.7	83.9	80.3	82.8
1985 ANNUAL AVERAGE								
TOTAL CNP	93.0	94.6	94.2	95.6	84.1	87.4	83.5	85.8
EMPLOYED	94.2	95.8	95.0	96.5	87.3	90.4	85.1	87.5
UNEMPLOYED	82.3	85.8	84.2	87.3	76.3	81.1	73.8	76.9
NOT IN LABOR FORCE	92.2	93.6	93.8	94.9	81.5	84.5	82.6	84.6
1986 ANNUAL AVERAGE								
TOTAL CNP	93.4	94.8	94.6	95.8	84.6	88.1	83.3	85.4
EMPLOYED	94.7	96.1	95.5	96.6	87.7	91.1	85.3	87.4
UNEMPLOYED	82.3	86.0	84.5	87.6	74.8	80.7	75.3	78.2
NOT IN LABOR FORCE	92.6	93.9	94.1	95.1	82.3	85.4	81.4	83.4
1987 ANNUAL AVERAGE								
TOTAL CNP	93.5	94.9	94.7	95.9	84.7	88.1	84.5	86.4
EMPLOYED	94.6	96.1	95.4	96.7	87.9	91.0	86.3	88.3
UNEMPLOYED	82.7	86.1	85.3	88.2	74.0	79.3	77.0	79.6
NOT IN LABOR FORCE	92.7	93.9	94.2	95.2	82.2	85.5	82.5	84.1
1988 ANNUAL AVERAGE								
TOTAL CNP	93.8	95.2	94.9	96.1	85.6	88.7	83.6	86.1
EMPLOYED	94.9	96.2	95.6	96.8	88.5	91.5	85.4	87.7
UNEMPLOYED	83.3	86.8	85.9	88.9	75.4	80.5	76.7	80.3
NOT IN LABOR FORCE	92.8	94.2	94.3	95.5	83.1	86.0	81.5	84.0
1989 ANNUAL AVERAGE								
TOTAL CNP	94.1	95.5	95.3	96.4	85.8	89.0	84.7	87.0
EMPLOYED	95.2	96.5	96.0	97.1	88.8	91.7	86.6	89.0
UNEMPLOYED	83.9	87.1	86.2	88.8	77.0	82.5	75.1	78.6
NOT IN LABOR FORCE	93.1	94.4	94.7	95.7	82.8	85.9	82.6	84.6
1990 ANNUAL AVERAGE								
TOTAL CNP	94.2	95.5	95.3	96.5	86.1	88.8	84.5	86.6
EMPLOYED	95.3	96.6	96.0	97.2	89.4	91.8	86.3	88.4
UNEMPLOYED	85.0	88.0	87.9	90.4	75.3	80.0	77.0	80.4
NOT IN LABOR FORCE	93.0	94.3	94.6	95.6	83.2	85.8	82.4	84.1

Table 6.13
Percentage of Adults with a Telephone by Labor Force Status

	RACE						HISPANIC ORIGIN	
	TOTAL		WHITE		BLACK			
	Unit	Avail	Unit	Avail	Unit	Avail	Unit	Avail
1991 ANNUAL AVERAGE								
TOTAL CNP	94.3	95.7	95.5	96.6	86.3	89.1	85.5	87.7
EMPLOYED	95.6	96.8	96.3	97.3	89.8	92.4	87.5	89.6
UNEMPLOYED	86.4	89.5	88.3	91.0	78.9	84.1	78.2	81.6
NOT IN LABOR FORCE	93.1	94.4	94.7	95.8	82.6	85.3	83.5	85.4
1992 ANNUAL AVERAGE								
TOTAL CNP	94.7	95.9	95.8	96.8	86.9	89.8	87.8	89.7
EMPLOYED	95.8	97.0	96.5	97.5	90.1	92.8	89.5	91.6
UNEMPLOYED	88.1	90.3	90.0	91.8	81.2	85.0	83.4	85.8
NOT IN LABOR FORCE	93.6	94.8	95.2	96.1	83.6	86.5	85.8	87.4
1993 ANNUAL AVERAGE								
TOTAL CNP	95.0	96.1	96.0	97.0	87.5	90.0	88.2	89.9
EMPLOYED	96.1	97.1	96.8	97.6	90.6	92.8	89.7	91.5
UNEMPLOYED	88.6	90.6	90.7	92.3	80.9	84.7	85.0	87.1
NOT IN LABOR FORCE	93.8	94.9	95.3	96.2	84.5	87.0	86.1	87.6
1994 ANNUAL AVERAGE								
TOTAL CNP	94.5	95.9	95.6	96.7	87.9	91.0	87.3	89.2
EMPLOYED	95.6	96.8	96.3	97.3	90.4	93.2	88.5	90.4
UNEMPLOYED	87.8	90.8	89.8	92.2	81.1	86.7	84.1	86.5
NOT IN LABOR FORCE	93.4	94.8	94.8	95.9	85.4	88.5	85.7	87.6
1995 ANNUAL AVERAGE								
TOTAL CNP	95.0	96.1	95.9	96.8	89.1	91.4	88.0	89.6
EMPLOYED	95.8	96.7	96.5	97.2	91.2	93.2	88.9	90.4
UNEMPLOYED	88.8	91.7	90.8	93.1	82.3	87.4	84.4	87.2
NOT IN LABOR FORCE	93.4	94.4	94.8	95.7	84.9	87.3	86.0	87.7
1996 ANNUAL AVERAGE								
TOTAL CNP	94.9	95.8	95.6	96.4	89.7	91.8	88.4	89.7
EMPLOYED	95.6	96.4	96.2	96.9	91.4	93.0	89.6	90.8
UNEMPLOYED	88.8	91.1	90.1	91.9	85.0	89.5	84.6	86.5
NOT IN LABOR FORCE	93.4	94.4	94.5	95.3	86.4	88.8	85.6	87.0
1997 ANNUAL AVERAGE								
TOTAL CNP	94.9	95.8	95.7	96.5	89.3	91.5	88.6	90.2
EMPLOYED	95.6	96.5	96.2	96.9	91.1	92.9	89.5	91.1
UNEMPLOYED	87.8	90.4	89.7	91.4	81.5	87.1	82.4	84.3
NOT IN LABOR FORCE	93.5	94.4	94.8	95.5	86.4	88.4	86.9	88.4
1998 ANNUAL AVERAGE								
TOTAL CNP	95.1	95.9	95.7	96.5	90.4	91.9	89.9	91.3
EMPLOYED	95.6	96.4	96.1	96.8	91.9	93.3	90.4	91.8
UNEMPLOYED	89.3	91.4	91.5	93.2	82.9	85.6	85.4	88.6
NOT IN LABOR FORCE	93.9	94.7	94.9	95.6	87.8	89.1	89.0	90.2

Table 6.13
Percentage of Adults with a Telephone by Labor Force Status

	RACE						HISPANIC ORIGIN	
	TOTAL		WHITE		BLACK			
	Unit	Avail	Unit	Avail	Unit	Avail	Unit	Avail
1999 ANNUAL AVERAGE								
TOTAL CNP	95.2	95.9	95.9	96.5	90.3	91.8	91.2	92.1
EMPLOYED	95.8	96.4	96.3	96.9	91.8	93.2	91.5	92.4
UNEMPLOYED	89.6	91.2	91.6	93.0	83.2	85.4	89.1	90.2
NOT IN LABOR FORCE	94.1	94.7	95.1	95.7	87.7	89.1	90.7	91.6
2000 ANNUAL AVERAGE								
TOTAL CNP	95.1	95.8	95.7	96.3	91.0	92.1	91.7	92.6
EMPLOYED	95.7	96.4	96.1	96.8	92.6	93.6	91.9	92.8
UNEMPLOYED	90.5	92.2	92.2	93.5	85.6	88.3	89.3	90.8
NOT IN LABOR FORCE	94.3	94.9	95.1	95.6	89.1	90.0	91.6	92.4
2001 ANNUAL AVERAGE								
TOTAL CNP	95.6	96.2	96.2	96.8	91.6	92.7	92.4	93.3
EMPLOYED	96.1	96.8	96.5	97.2	93.1	94.0	92.5	93.3
UNEMPLOYED	92.1	93.4	93.1	94.2	88.5	90.9	91.8	92.5
NOT IN LABOR FORCE	94.9	95.5	95.7	96.3	89.4	90.6	92.3	93.2
2002 ANNUAL AVERAGE								
TOTAL CNP	96.0	96.8	96.7	97.3	92.0	93.2	92.9	93.8
EMPLOYED	96.7	97.3	97.1	97.7	93.8	94.8	93.2	94.1
UNEMPLOYED	92.1	93.5	93.0	94.3	88.3	90.5	89.8	91.0
NOT IN LABOR FORCE	95.4	96.1	96.3	96.9	89.7	91.0	92.8	93.6
2003 ANNUAL AVERAGE								
TOTAL CNP	95.9	96.6	96.5	97.1	92.1	93.1	92.6	93.5
EMPLOYED	96.4	97.1	96.8	97.5	93.6	94.5	93.3	94.1
UNEMPLOYED	92.7	94.0	93.6	94.7	88.8	90.6	89.4	91.0
NOT IN LABOR FORCE	95.4	95.9	96.2	96.7	90.4	91.4	92.0	92.9
MARCH 2004								
TOTAL CNP	95.0	95.7	95.4	96.1	92.0	92.8	91.7	92.7
EMPLOYED	95.5	96.3	95.8	96.5	93.5	94.1	92.0	93.0
UNEMPLOYED	91.2	92.7	92.0	93.5	87.9	89.4	89.4	90.7
NOT IN LABOR FORCE	94.5	95.1	95.1	95.6	90.5	91.3	91.7	92.4
JULY 2004								
TOTAL CNP	94.8	95.5	95.5	96.2	89.6	90.8	92.0	93.1
EMPLOYED	95.3	96.1	95.8	96.6	91.2	92.7	92.4	93.6
UNEMPLOYED	92.1	93.5	94.5	95.4	84.8	87.6	91.3	92.5
NOT IN LABOR FORCE	94.0	94.6	94.9	95.5	87.8	88.4	91.3	92.1
NOVEMBER 2004								
TOTAL CNP	94.4	95.4	95.0	95.9	90.1	91.8	91.7	92.6
EMPLOYED	94.9	96.0	95.4	96.3	91.5	93.1	92.1	93.1
UNEMPLOYED	91.3	93.2	93.4	94.7	85.3	88.5	92.0	93.6
NOT IN LABOR FORCE	93.7	94.5	94.5	95.1	88.8	90.2	90.7	91.3

Table 6.13
Percentage of Adults with a Telephone by Labor Force Status

	RACE						HISPANIC ORIGIN	
	TOTAL		WHITE		BLACK			
	Unit	Avail	Unit	Avail	Unit	Avail	Unit	Avail
2004 ANNUAL AVERAGE								
TOTAL CNP	94.7	95.5	95.3	96.1	90.6	91.8	91.8	92.8
EMPLOYED	95.2	96.1	95.7	96.5	92.1	93.3	92.2	93.2
UNEMPLOYED	91.5	93.1	93.3	94.5	86.0	88.5	90.9	92.3
NOT IN LABOR FORCE	94.1	94.7	94.8	95.4	89.0	90.0	91.2	91.9
MARCH 2005								
TOTAL CNP	93.2	94.4	93.8	94.9	89.6	91.0	89.6	91.0
EMPLOYED	93.7	94.9	94.2	95.3	90.4	91.8	89.5	90.9
UNEMPLOYED	90.1	91.9	90.9	92.8	87.5	89.2	87.2	88.6
NOT IN LABOR FORCE	92.7	93.7	93.3	94.3	88.6	90.0	90.3	91.5
JULY 2005								
TOTAL CNP	94.8	95.8	95.3	96.2	91.6	93.0	90.4	91.9
EMPLOYED	95.3	96.3	95.7	96.7	92.6	94.1	90.6	92.1
UNEMPLOYED	93.0	94.1	94.1	95.1	89.3	91.3	91.5	92.6
NOT IN LABOR FORCE	94.1	94.9	94.7	95.5	90.1	91.3	90.0	91.2
NOVEMBER 2005								
TOTAL CNP	93.5	94.6	94.3	95.3	88.3	89.8	90.0	91.5
EMPLOYED	94.2	95.3	94.8	95.8	90.0	91.6	90.1	91.6
UNEMPLOYED	89.7	91.5	92.4	93.9	82.7	85.2	87.6	89.7
NOT IN LABOR FORCE	92.7	93.6	93.7	94.6	86.6	87.9	89.9	91.4
2005 ANNUAL AVERAGE								
TOTAL CNP	93.8	94.9	94.5	95.5	89.8	91.3	90.0	91.5
EMPLOYED	94.4	95.5	94.9	95.9	91.0	92.5	90.1	91.5
UNEMPLOYED	90.9	92.5	92.5	93.9	86.5	88.6	88.8	90.3
NOT IN LABOR FORCE	93.2	94.1	93.9	94.8	88.4	89.7	90.1	91.4
MARCH 2006								
TOTAL CNP	93.7	94.7	94.3	95.2	89.7	91.1	89.7	91.1
EMPLOYED	94.3	95.4	94.8	95.7	91.0	92.4	90.2	91.7
UNEMPLOYED	90.6	92.0	91.3	92.7	88.5	89.6	87.3	89.1
NOT IN LABOR FORCE	92.8	93.7	93.6	94.4	87.8	89.1	89.0	90.1

Table 6.14
Percentage of Households with Telephone Service in March

Total Household Income in March 1984 Dollars *	1984	1985	1986	1987	1988	1989	1990	1991	1992	1993	1994
					Alabama						
$9,999 or less	77.4	77.8	76.7	72.8	75.8	81.4	79.6	81.8	79.1	85.2	83.1
$10,000 - $19,999	91.2	85.1	89.9	91.3	89.1	88.9	85.0	89.0	93.2	93.4	92.7
$20,000 - $29,999	91.0	96.6	96.2	92.2	94.1	97.6	94.9	95.5	95.0	96.3	94.1
$30,000 - $39,999	100.0	99.2	100.0	97.0	100.0	98.6	98.6	96.9	99.0	95.5	96.1
$40,000 or more	98.3	100.0	99.4	99.1	99.0	100.0	99.1	98.3	97.6	99.1	94.4
All Households	89.0	88.5	89.3	87.4	88.6	90.8	88.6	90.2	90.5	92.7	90.8
					Alaska						
$9,999 or less	61.5	69.3	62.8	73.5	69.8	59.9	71.7	66.1	81.5	63.8	72.0
$10,000 - $19,999	80.2	83.6	74.2	74.0	78.8	76.2	83.3	84.4	83.9	88.4	82.2
$20,000 - $29,999	90.9	90.7	93.2	88.1	89.8	86.5	91.1	90.9	90.8	90.5	94.9
$30,000 - $39,999	92.3	95.3	94.5	97.8	91.4	93.3	96.4	96.1	94.3	91.9	100.0
$40,000 or more	96.0	95.7	96.7	99.7	98.1	96.8	98.5	98.7	97.2	99.1	98.9
All Households	85.9	89.4	88.5	88.5	87.5	84.2	89.9	89.7	90.9	90.0	91.6
					Arizona						
$9,999 or less	73.6	69.4	82.9	76.6	80.4	73.6	74.6	83.5	84.2	79.3	87.5
$10,000 - $19,999	91.7	90.0	84.2	83.5	85.2	87.9	91.5	93.0	90.7	94.6	91.9
$20,000 - $29,999	94.1	88.9	94.5	92.3	92.5	95.7	92.6	94.2	97.0	98.2	94.3
$30,000 - $39,999	97.3	92.5	97.2	93.5	98.9	98.1	98.2	99.0	97.7	97.2	96.5
$40,000 or more	99.6	97.7	95.4	97.0	97.3	98.4	99.5	100.0	99.1	98.9	100.0
All Households	90.0	86.6	90.3	88.4	90.7	90.6	91.2	93.5	93.6	93.3	93.7
					Arkansas						
$9,999 or less	78.3	74.4	77.0	74.9	69.6	72.3	75.6	77.4	75.7	80.2	81.7
$10,000 - $19,999	85.7	88.9	81.6	85.0	81.8	80.4	91.4	87.3	88.0	86.0	89.7
$20,000 - $29,999	95.1	91.5	94.9	98.6	94.3	92.0	91.9	93.0	91.4	94.1	95.5
$30,000 - $39,999	96.5	91.7	97.2	95.5	99.0	100.0	98.3	100.0	97.9	97.6	97.0
$40,000 or more	98.4	100.0	96.8	97.6	93.7	98.9	96.5	97.6	97.1	98.8	98.1
All Households	87.2	85.7	85.9	87.1	83.8	84.3	88.3	88.1	87.2	88.7	90.1
					California						
$9,999 or less	82.9	80.3	82.3	84.5	86.9	85.9	84.3	87.5	85.9	87.7	89.0
$10,000 - $19,999	90.5	90.6	92.3	91.1	93.6	94.7	93.9	92.9	94.3	94.1	93.0
$20,000 - $29,999	95.5	95.4	93.6	95.8	95.4	94.8	96.7	96.3	96.6	96.1	95.6
$30,000 - $39,999	97.7	96.6	97.3	98.1	97.2	98.5	97.7	98.6	98.6	98.4	97.3
$40,000 or more	98.1	99.1	99.0	99.1	98.5	99.2	98.2	99.1	98.8	99.3	98.9
All Households	92.6	92.6	93.3	94.1	94.7	95.0	94.7	95.1	95.0	95.2	94.8
					Colorado						
$9,999 or less	86.9	93.0	85.9	85.2	82.8	90.0	86.1	80.3	86.9	90.7	91.6
$10,000 - $19,999	90.4	93.1	94.2	90.4	93.9	96.6	97.1	93.0	94.5	95.5	94.7
$20,000 - $29,999	97.8	98.0	96.3	95.1	98.4	97.5	95.1	98.9	96.0	97.5	95.8
$30,000 - $39,999	98.6	99.3	98.4	97.0	100.0	100.0	99.1	99.0	100.0	100.0	98.3
$40,000 or more	99.6	97.6	97.6	97.5	100.0	99.1	99.0	100.0	100.0	99.3	97.8
All Households	94.6	96.2	94.8	93.0	94.9	96.2	94.8	94.0	95.4	96.5	95.6
					Connecticut						
$9,999 or less	80.5	71.4	91.7	92.5	91.4	86.9	88.6	85.6	85.5	89.1	88.7
$10,000 - $19,999	93.5	94.8	97.2	95.6	91.0	98.0	95.8	98.2	95.7	97.0	91.3
$20,000 - $29,999	97.0	99.0	97.6	97.8	96.0	98.3	100.0	98.3	100.0	98.2	99.3
$30,000 - $39,999	99.0	100.0	98.6	100.0	100.0	100.0	97.7	100.0	98.9	100.0	98.7
$40,000 or more	99.3	99.4	100.0	100.0	99.5	99.4	99.3	100.0	99.5	100.0	100.0
All Households	94.7	94.1	97.6	97.7	96.0	97.4	97.3	97.2	97.1	97.5	96.2
					Delaware						
$9,999 or less	87.3	89.6	87.2	90.3	95.0	86.6	89.0	94.4	89.1	95.1	88.7
$10,000 - $19,999	92.1	94.8	93.6	96.3	92.6	93.8	92.8	96.6	92.6	90.2	92.3
$20,000 - $29,999	98.4	98.3	98.1	97.9	97.4	96.9	96.7	96.2	97.5	98.6	97.5
$30,000 - $39,999	98.4	98.1	100.0	100.0	100.0	98.9	100.0	98.3	98.6	100.0	100.0
$40,000 or more	99.5	100.0	98.8	99.4	100.0	99.2	99.1	98.5	99.0	100.0	99.4
All Households	95.5	96.3	95.2	96.6	97.1	95.3	95.8	96.8	95.5	96.9	95.6
					District of Columbia						
$9,999 or less	92.5	84.8	81.7	81.5	81.8	89.5	84.8	87.3	79.5	68.3	72.9
$10,000 - $19,999	94.6	91.5	91.8	88.6	91.5	95.0	91.4	87.7	90.8	86.0	92.8
$20,000 - $29,999	97.2	93.9	95.4	94.0	96.8	98.5	97.4	95.2	92.4	92.6	96.7
$30,000 - $39,999	98.6	99.0	97.4	93.0	98.7	100.0	96.5	97.4	96.3	96.2	94.1
$40,000 or more	98.7	97.5	98.3	99.2	96.9	97.0	99.4	98.4	96.3	99.5	96.1
All Households	95.9	92.0	91.9	91.4	92.9	95.6	93.2	92.4	90.2	87.9	89.1

* Current dollar equivalents are at the end of Table 6.14

Table 6.14
Percentage of Households with Telephone Service in March

Total Household Income in March 1984 Dollars *	1995	1996	1997	1998	1999	2000	2001	2002	2003	2004	2005
					Alabama						
$9,999 or less	79.9	81.9	78.0	83.6	79.5	82.2	84.6	83.9	81.1	82.5	80.7
$10,000 - $19,999	95.6	95.6	92.5	94.7	90.4	89.3	91.6	91.0	91.0	93.1	91.8
$20,000 - $29,999	96.1	97.3	95.7	97.2	96.6	95.9	93.1	94.0	94.2	95.8	94.4
$30,000 - $39,999	100.0	92.9	100.0	98.2	98.3	97.2	97.1	98.4	94.8	95.8	97.2
$40,000 or more	98.7	97.2	97.5	99.1	100.0	95.9	96.1	99.0	98.9	95.8	94.3
All Households	92.5	91.8	91.3	93.6	92.0	91.3	91.7	92.4	91.3	91.8	90.2
					Alaska						
$9,999 or less	76.1	82.9	74.1	79.7	86.8	89.0	88.0	92.9	91.4	88.9	87.3
$10,000 - $19,999	95.0	95.0	91.5	89.8	88.2	97.0	92.9	94.6	96.3	95.2	93.2
$20,000 - $29,999	95.0	96.7	94.9	96.7	95.7	94.2	98.3	97.9	95.6	95.2	96.7
$30,000 - $39,999	94.9	100.0	100.0	96.3	99.0	94.8	97.6	98.0	98.8	98.3	95.3
$40,000 or more	99.7	96.3	99.1	95.9	98.7	97.7	99.1	99.4	99.5	98.1	98.6
All Households	94.0	95.4	94.3	92.8	94.8	95.5	96.3	97.4	97.0	95.8	95.3
					Arizona						
$9,999 or less	81.9	86.9	82.4	79.5	79.1	88.6	87.6	86.8	87.8	85.6	85.3
$10,000 - $19,999	91.3	88.4	86.8	92.0	90.2	90.8	90.5	94.2	94.8	95.2	92.6
$20,000 - $29,999	94.3	98.0	96.4	95.0	94.8	97.4	93.3	96.9	95.7	91.3	95.2
$30,000 - $39,999	98.7	99.1	95.2	95.6	94.0	96.3	97.9	98.4	100.0	97.8	95.5
$40,000 or more	96.9	98.1	95.7	97.9	98.8	99.2	98.2	99.2	99.8	96.6	95.3
All Households	92.0	93.0	90.3	91.5	91.7	94.4	93.4	95.3	95.5	93.2	92.7
					Arkansas						
$9,999 or less	80.8	72.4	78.8	77.2	77.7	80.3	79.8	85.9	82.7	79.9	80.0
$10,000 - $19,999	88.5	86.9	87.7	83.8	87.7	89.1	93.6	89.4	92.4	89.9	84.8
$20,000 - $29,999	94.0	90.7	94.2	92.9	94.7	95.5	96.2	96.0	96.1	94.0	88.8
$30,000 - $39,999	96.3	96.7	96.7	96.7	96.6	97.5	97.2	98.2	97.5	97.2	95.6
$40,000 or more	97.1	97.8	98.7	98.9	100.0	96.6	99.0	97.8	99.5	98.5	97.3
All Households	89.3	86.1	88.7	86.4	88.8	90.1	91.3	92.2	92.1	90.0	87.8
					California						
$9,999 or less	87.7	87.0	87.7	89.4	89.2	90.1	90.6	94.3	93.1	92.5	90.4
$10,000 - $19,999	95.0	94.1	91.6	95.4	92.6	96.3	95.3	96.0	95.8	95.1	93.7
$20,000 - $29,999	95.1	97.0	96.0	95.0	96.0	95.8	97.3	98.5	97.8	96.6	95.9
$30,000 - $39,999	97.9	97.2	97.3	96.3	97.1	96.5	97.3	97.9	98.9	96.8	95.6
$40,000 or more	99.1	98.3	97.8	97.4	97.8	97.6	98.2	99.3	99.2	97.8	97.2
All Households	95.0	94.6	94.0	94.9	94.6	95.6	96.0	97.4	97.1	96.0	94.8
					Colorado						
$9,999 or less	86.0	87.4	88.0	81.1	89.5	91.4	87.1	94.6	92.6	92.0	88.7
$10,000 - $19,999	96.9	94.7	96.9	96.0	92.2	94.9	95.6	94.8	94.9	94.5	92.7
$20,000 - $29,999	99.2	99.0	97.9	97.0	95.9	96.5	95.6	95.0	96.9	97.5	94.5
$30,000 - $39,999	99.3	99.1	99.1	93.7	95.6	95.0	97.7	99.3	99.3	97.3	94.7
$40,000 or more	98.2	98.5	98.8	97.7	99.3	96.2	97.7	99.1	99.4	99.3	98.0
All Households	96.3	96.2	96.5	94.2	95.4	95.2	95.3	96.9	96.9	96.5	94.4
					Connecticut						
$9,999 or less	87.3	96.6	85.9	74.2	80.9	90.2	91.4	90.1	92.5	94.6	85.8
$10,000 - $19,999	95.9	96.9	95.2	96.9	98.4	94.6	93.4	98.2	96.7	97.5	91.2
$20,000 - $29,999	100.0	99.3	98.5	95.5	99.4	98.2	97.3	97.7	98.8	99.4	95.1
$30,000 - $39,999	100.0	98.6	100.0	95.0	98.3	94.5	97.7	99.3	99.1	98.7	95.7
$40,000 or more	98.9	99.4	98.3	97.9	98.7	97.1	97.3	98.7	99.3	99.0	95.9
All Households	96.3	98.3	95.6	92.7	95.3	95.4	95.8	97.3	97.5	97.9	93.0
					Delaware						
$9,999 or less	89.7	88.7	94.4	97.3	97.2	91.7	91.4	92.8	91.2	94.0	87.8
$10,000 - $19,999	94.7	98.0	91.5	96.0	97.2	97.9	95.4	96.2	96.0	96.2	89.1
$20,000 - $29,999	96.9	94.2	97.7	99.1	97.1	97.8	98.2	98.5	98.6	98.4	90.9
$30,000 - $39,999	97.4	97.4	100.0	95.1	98.8	98.8	97.0	98.9	96.8	95.5	94.4
$40,000 or more	100.0	97.4	95.2	98.5	100.0	98.9	98.3	98.1	98.4	98.5	93.1
All Households	96.0	95.3	95.2	97.4	98.2	97.4	96.5	97.3	96.7	96.9	91.1
					District of Columbia						
$9,999 or less	83.2	81.4	81.1	86.1	88.4	86.6	91.7	87.0	89.4	88.0	83.4
$10,000 - $19,999	91.4	93.6	93.7	93.7	91.2	87.6	94.4	94.2	94.6	93.3	88.7
$20,000 - $29,999	96.8	97.4	93.2	89.7	89.1	90.3	96.3	94.8	95.2	96.4	93.1
$30,000 - $39,999	98.5	98.4	98.5	94.3	93.8	92.0	99.4	96.9	97.9	97.8	92.8
$40,000 or more	97.2	98.1	97.5	96.1	98.8	97.4	93.9	97.9	99.0	99.3	97.3
All Households	92.3	92.5	91.4	91.7	92.4	91.0	94.6	94.0	95.0	95.0	91.1

* Current dollar equivalents are at the end of Table 6.14

Table 6.14
Percentage of Households with Telephone Service in March

Total Household Income in March 1984 Dollars *	1984	1985	1986	1987	1988	1989	1990	1991	1992	1993	1994
					Florida						
$9,999 or less	80.2	77.0	74.7	80.2	82.4	83.2	83.6	84.2	86.4	84.7	84.2
$10,000 - $19,999	87.9	87.6	88.2	89.0	91.6	88.0	91.4	91.4	93.0	93.8	91.1
$20,000 - $29,999	94.8	92.6	93.3	94.6	95.5	95.5	94.8	96.2	97.2	95.9	96.1
$30,000 - $39,999	96.8	98.3	96.6	96.5	97.3	97.6	97.7	99.3	98.9	98.4	97.1
$40,000 or more	99.1	97.7	98.1	98.9	99.0	98.1	98.8	99.7	98.5	99.3	98.7
All Households	89.9	88.9	89.1	91.2	92.8	91.7	92.6	93.2	94.1	93.5	92.4
					Georgia						
$9,999 or less	69.1	75.0	73.3	70.0	81.9	79.5	80.3	76.5	77.7	81.9	88.6
$10,000 - $19,999	85.7	86.4	88.3	81.8	88.7	88.5	88.2	90.1	92.0	95.2	91.2
$20,000 - $29,999	91.5	95.7	92.4	95.8	94.2	94.2	92.6	97.1	93.9	97.8	94.1
$30,000 - $39,999	98.7	100.0	97.2	97.8	98.9	98.4	98.7	98.7	98.1	99.3	95.7
$40,000 or more	97.8	99.8	99.1	98.1	99.3	98.8	98.7	98.5	99.1	98.6	98.0
All Households	85.9	89.3	88.0	87.7	92.0	91.0	91.0	91.1	90.5	93.5	93.2
					Hawaii						
$9,999 or less	76.1	74.6	80.1	85.7	85.9	83.4	89.6	81.1	78.0	86.7	84.6
$10,000 - $19,999	93.4	93.7	92.6	90.0	95.4	96.5	94.2	92.2	95.1	91.5	92.7
$20,000 - $29,999	100.0	98.7	100.0	98.9	95.2	95.5	98.4	97.0	97.8	93.7	93.3
$30,000 - $39,999	97.2	96.6	98.5	97.2	98.7	98.5	99.1	98.3	96.8	97.5	98.2
$40,000 or more	99.3	98.7	98.0	99.4	97.4	100.0	99.4	99.4	99.5	98.6	98.0
All Households	94.0	93.4	94.4	94.7	95.3	95.7	96.7	94.8	95.1	94.6	94.6
					Idaho						
$9,999 or less	78.4	78.6	79.6	81.4	82.8	79.8	86.7	86.9	82.3	87.5	87.0
$10,000 - $19,999	89.6	92.4	92.0	89.3	93.4	92.3	88.9	88.5	91.2	92.2	93.6
$20,000 - $29,999	94.7	96.7	96.3	96.0	96.8	98.0	97.6	96.7	96.2	99.4	98.3
$30,000 - $39,999	98.7	98.2	98.0	98.1	98.8	100.0	96.5	97.8	98.9	99.2	99.1
$40,000 or more	99.1	100.0	98.9	100.0	97.3	96.8	99.6	98.4	99.6	99.2	99.1
All Households	90.6	92.0	91.8	91.2	92.7	92.0	92.8	92.3	92.2	94.5	95.0
					Illinois						
$9,999 or less	87.8	84.6	82.5	85.2	84.5	85.8	84.4	83.3	83.7	82.3	81.3
$10,000 - $19,999	95.8	94.2	94.5	92.0	93.6	92.5	92.5	91.4	94.0	93.3	92.8
$20,000 - $29,999	96.8	98.1	95.6	96.6	96.7	98.4	96.9	98.1	97.1	97.3	97.7
$30,000 - $39,999	99.7	97.9	98.0	97.9	99.2	97.6	99.3	97.9	99.0	99.6	97.5
$40,000 or more	99.0	98.9	98.3	99.3	99.4	98.8	99.2	99.1	99.3	98.4	99.3
All Households	95.6	94.4	93.4	94.1	94.4	94.6	94.5	93.9	94.5	93.7	93.5
					Indiana						
$9,999 or less	80.4	78.1	82.9	81.5	80.1	76.7	85.5	85.6	70.0	79.8	87.7
$10,000 - $19,999	90.9	89.0	92.4	88.5	90.0	93.0	89.2	89.9	89.4	86.5	89.8
$20,000 - $29,999	97.7	98.6	96.0	95.3	97.3	98.6	94.7	97.4	97.6	98.6	95.8
$30,000 - $39,999	98.8	99.3	97.3	97.5	96.5	99.2	98.2	98.0	98.6	97.8	93.7
$40,000 or more	98.0	98.3	98.6	98.6	99.3	98.5	98.9	97.9	100.0	99.4	100.0
All Households	92.0	91.7	93.0	91.3	91.6	93.0	92.3	92.8	89.4	91.3	92.8
					Iowa						
$9,999 or less	89.7	91.1	87.8	86.8	83.8	91.0	93.8	88.9	87.8	89.1	93.1
$10,000 - $19,999	96.6	95.5	97.0	96.8	96.3	97.9	95.2	94.6	96.1	95.8	95.4
$20,000 - $29,999	97.3	96.7	96.9	98.2	98.2	99.4	98.9	98.7	96.7	98.8	98.0
$30,000 - $39,999	100.0	100.0	100.0	100.0	99.1	100.0	100.0	100.0	98.5	100.0	98.2
$40,000 or more	99.0	99.7	99.1	98.1	98.9	99.1	100.0	100.0	100.0	98.0	100.0
All Households	95.8	95.9	95.5	95.6	94.6	97.3	97.2	95.7	95.3	96.0	96.5
					Kansas						
$9,999 or less	86.5	88.8	90.1	92.2	86.9	91.6	89.2	86.8	86.6	89.7	82.1
$10,000 - $19,999	92.9	91.2	91.1	93.9	93.4	88.4	94.0	93.1	95.2	95.8	94.0
$20,000 - $29,999	97.7	97.0	93.7	96.5	98.5	98.6	97.2	96.2	94.9	99.0	99.6
$30,000 - $39,999	99.0	99.5	99.2	98.7	100.0	98.0	98.8	98.5	100.0	99.1	98.5
$40,000 or more	100.0	99.1	97.9	97.9	100.0	99.4	100.0	98.6	100.0	100.0	99.1
All Households	94.5	94.8	93.8	95.5	95.3	94.5	95.5	94.3	94.8	96.5	94.1
					Kentucky						
$9,999 or less	72.1	79.1	75.4	73.8	76.0	78.8	79.2	75.2	77.6	80.8	78.9
$10,000 - $19,999	89.2	88.7	86.8	90.4	90.9	89.0	87.9	89.7	91.8	91.8	94.7
$20,000 - $29,999	93.5	94.6	94.8	90.5	96.2	95.1	98.4	93.9	96.0	97.6	92.3
$30,000 - $39,999	94.2	95.8	95.8	97.3	94.4	98.6	98.7	100.0	97.9	97.3	96.3
$40,000 or more	97.3	98.4	100.0	98.9	100.0	100.0	98.8	99.0	100.0	100.0	99.3
All Households	87.1	89.1	87.3	87.5	89.5	89.5	90.4	89.2	90.2	90.9	90.1

* Current dollar equivalents are at the end of Table 6.14

Table 6.14
Percentage of Households with Telephone Service in March

Total Household Income in March 1984 Dollars *	1995	1996	1997	1998	1999	2000	2001	2002	2003	2004	2005
					Florida						
$9,999 or less	86.7	86.6	84.4	85.4	87.8	85.6	84.2	89.7	89.8	88.3	85.4
$10,000 - $19,999	93.7	94.0	92.0	93.6	91.5	90.2	91.1	94.3	94.4	92.4	90.5
$20,000 - $29,999	97.2	95.8	95.4	95.6	92.8	94.5	95.4	97.5	96.4	93.3	93.6
$30,000 - $39,999	97.2	95.9	94.7	97.8	95.2	97.1	97.1	96.8	97.3	96.2	93.7
$40,000 or more	98.0	97.8	97.7	97.3	97.3	96.9	95.3	97.0	98.9	97.4	94.5
All Households	93.9	93.4	92.1	93.3	92.6	92.4	92.3	94.7	95.1	93.2	91.3
					Georgia						
$9,999 or less	81.0	86.1	81.6	78.4	78.7	81.4	86.0	87.3	86.0	80.7	83.1
$10,000 - $19,999	90.6	88.4	87.8	90.0	90.7	90.2	90.6	90.9	92.8	92.0	86.3
$20,000 - $29,999	96.8	94.8	95.4	91.1	94.7	93.2	92.8	95.2	97.2	92.8	93.3
$30,000 - $39,999	96.5	97.0	97.9	93.3	98.5	95.1	95.1	96.5	98.5	98.3	93.7
$40,000 or more	95.4	95.7	93.9	97.4	99.0	98.1	96.0	98.9	98.9	95.5	95.8
All Households	91.4	92.0	90.4	90.3	92.5	91.9	92.1	93.8	94.8	91.8	90.1
					Hawaii						
$9,999 or less	83.5	88.8	89.9	85.4	87.2	88.9	93.6	92.5	93.9	91.6	92.4
$10,000 - $19,999	91.7	86.7	89.8	92.8	93.2	90.2	95.9	96.2	98.4	96.8	92.6
$20,000 - $29,999	99.1	97.1	96.4	97.6	97.6	94.2	96.6	96.7	98.5	97.9	95.1
$30,000 - $39,999	100.0	92.7	97.2	98.2	100.0	95.2	95.6	99.6	100.0	96.9	95.6
$40,000 or more	98.8	98.7	99.3	100.0	100.0	97.4	97.7	99.5	98.5	97.5	96.9
All Households	95.5	93.9	94.9	95.0	95.8	93.6	96.3	97.1	97.8	96.3	95.0
					Idaho						
$9,999 or less	83.9	85.6	87.9	85.6	81.9	84.4	87.6	91.1	88.2	89.4	90.0
$10,000 - $19,999	94.8	91.0	95.8	90.2	93.6	93.9	94.9	92.5	95.0	96.6	91.6
$20,000 - $29,999	98.2	98.2	96.5	93.0	95.8	94.4	96.5	97.8	96.3	98.9	96.7
$30,000 - $39,999	98.9	96.7	97.1	98.6	97.9	97.2	92.2	98.3	99.0	97.9	99.4
$40,000 or more	95.7	99.1	98.4	98.5	97.9	100.0	95.4	98.9	99.2	98.8	95.3
All Households	94.2	93.6	95.0	92.5	93.3	93.7	93.4	95.4	95.5	96.6	94.4
					Illinois						
$9,999 or less	81.4	83.3	83.2	81.7	75.3	78.8	81.9	83.9	80.0	81.9	81.6
$10,000 - $19,999	92.3	92.0	92.5	91.4	89.9	92.6	89.1	91.9	93.0	88.6	87.9
$20,000 - $29,999	95.3	95.8	96.7	93.0	94.2	94.3	93.2	94.9	92.9	91.3	90.8
$30,000 - $39,999	97.0	93.6	96.8	97.4	96.9	97.9	93.7	96.9	96.9	92.4	92.7
$40,000 or more	98.9	98.6	97.9	97.6	97.1	97.7	96.3	98.1	98.0	96.4	94.5
All Households	92.9	93.1	93.5	92.6	91.3	93.0	91.4	93.5	92.3	90.5	89.6
					Indiana						
$9,999 or less	83.2	92.7	91.6	84.5	83.3	92.4	85.3	88.5	87.5	83.9	83.3
$10,000 - $19,999	94.8	92.3	93.3	90.6	97.1	92.7	93.5	94.1	91.4	91.5	90.5
$20,000 - $29,999	98.2	96.8	94.6	98.7	95.1	98.4	96.2	95.9	98.0	92.0	94.7
$30,000 - $39,999	100.0	94.8	96.8	97.9	96.4	99.0	98.8	98.9	95.8	93.2	90.6
$40,000 or more	99.2	97.6	95.9	97.2	96.9	96.4	96.6	98.0	98.5	96.8	96.7
All Households	94.2	94.7	94.3	93.9	93.8	95.7	94.0	94.8	94.1	91.6	91.3
					Iowa						
$9,999 or less	88.8	91.3	87.7	93.3	92.5	90.1	94.7	95.0	93.2	91.0	92.2
$10,000 - $19,999	95.6	92.5	96.3	96.8	97.1	96.3	97.0	95.0	95.1	93.7	96.5
$20,000 - $29,999	98.7	99.2	98.1	95.1	94.2	97.3	99.2	98.7	98.3	96.2	97.0
$30,000 - $39,999	99.0	99.1	97.9	100.0	99.4	97.5	98.3	97.1	99.1	97.1	96.1
$40,000 or more	99.3	98.1	100.0	98.5	97.9	100.0	98.6	99.8	98.7	98.5	99.2
All Households	96.0	95.8	96.1	96.6	96.2	96.5	97.6	97.1	96.7	95.2	96.3
					Kansas						
$9,999 or less	89.3	85.5	87.0	91.2	94.4	83.2	79.3	88.6	89.1	87.9	86.4
$10,000 - $19,999	93.1	93.7	92.4	89.9	94.7	93.8	91.3	95.2	94.9	91.9	93.4
$20,000 - $29,999	97.8	96.9	98.6	100.0	96.8	96.7	97.7	96.1	97.9	97.0	97.2
$30,000 - $39,999	98.7	99.2	100.0	97.2	100.0	99.0	97.5	99.3	98.6	96.1	97.7
$40,000 or more	99.7	97.4	100.0	99.0	100.0	98.9	98.0	99.5	99.6	98.3	98.0
All Households	94.8	93.6	94.9	95.2	97.0	94.1	92.5	95.7	96.0	94.2	94.1
					Kentucky						
$9,999 or less	78.1	81.0	87.7	83.4	81.1	90.4	84.8	90.2	84.7	85.3	85.4
$10,000 - $19,999	93.9	91.7	90.0	94.7	94.7	91.3	87.8	94.2	93.8	88.9	91.4
$20,000 - $29,999	97.1	96.5	96.9	98.1	96.4	95.5	96.1	98.6	98.1	94.9	89.7
$30,000 - $39,999	97.8	100.0	99.1	98.7	98.7	97.2	98.9	99.4	98.5	95.1	95.9
$40,000 or more	100.0	94.8	96.2	99.2	99.4	97.9	96.9	98.4	99.4	97.2	95.3
All Households	91.2	91.3	93.1	94.1	93.4	93.9	91.9	95.7	94.2	91.5	90.6

* Current dollar equivalents are at the end of Table 6.14

Table 6.14
Percentage of Households with Telephone Service in March

Total Household Income in March 1984 Dollars *	1984	1985	1986	1987	1988	1989	1990	1991	1992	1993	1994
					Louisiana						
$9,999 or less	80.9	79.6	78.2	72.2	68.8	79.7	77.5	85.3	84.2	77.3	81.7
$10,000 - $19,999	88.0	91.1	89.8	82.5	88.1	89.8	94.3	93.7	91.2	92.5	93.4
$20,000 - $29,999	94.1	95.1	94.9	95.2	97.8	98.8	97.2	98.0	97.9	95.7	95.0
$30,000 - $39,999	97.0	99.2	97.3	100.0	97.9	98.7	99.1	97.2	99.5	100.0	98.4
$40,000 or more	98.0	99.1	100.0	100.0	100.0	98.3	99.0	100.0	100.0	100.0	98.1
All Households	89.6	90.7	90.6	87.1	87.1	90.8	90.5	93.0	92.7	90.4	91.6
					Maine						
$9,999 or less	83.1	87.3	83.9	92.1	88.0	86.6	91.7	86.9	82.4	91.8	86.7
$10,000 - $19,999	94.0	91.4	96.0	88.4	92.6	94.8	95.0	96.4	89.3	95.7	96.7
$20,000 - $29,999	98.5	99.3	94.8	97.1	96.8	98.7	96.7	96.9	95.8	99.3	96.4
$30,000 - $39,999	100.0	98.9	96.0	97.0	98.9	97.8	100.0	100.0	98.5	100.0	100.0
$40,000 or more	100.0	98.2	98.6	100.0	98.2	100.0	100.0	99.0	98.6	100.0	100.0
All Households	94.3	94.2	92.8	94.2	94.3	95.2	96.5	95.6	91.8	96.9	95.0
					Maryland						
$9,999 or less	87.0	85.3	82.5	85.4	86.3	78.7	83.0	92.2	86.2	86.6	95.5
$10,000 - $19,999	94.9	90.6	95.4	95.5	95.2	97.1	94.6	94.6	93.8	94.7	94.3
$20,000 - $29,999	97.9	97.6	97.9	97.3	99.1	95.5	96.8	100.0	97.8	98.3	94.1
$30,000 - $39,999	99.4	100.0	100.0	100.0	98.4	100.0	98.5	97.3	98.8	96.1	95.8
$40,000 or more	98.5	99.7	99.6	100.0	99.2	100.0	99.5	99.2	98.9	100.0	97.3
All Households	96.2	95.3	95.8	96.3	96.5	95.8	95.5	97.3	95.7	95.9	95.6
					Massachusetts						
$9,999 or less	88.2	87.9	89.0	89.9	88.7	88.3	90.0	90.1	91.8	91.3	92.0
$10,000 - $19,999	93.1	95.0	95.4	94.8	96.9	95.0	94.5	95.4	94.8	97.0	95.6
$20,000 - $29,999	97.7	97.3	97.2	99.2	98.6	99.1	98.3	98.2	98.4	98.9	96.0
$30,000 - $39,999	100.0	98.5	98.7	98.8	98.7	98.4	99.5	99.7	99.2	99.3	98.0
$40,000 or more	99.1	99.4	99.5	99.4	99.8	99.8	99.6	99.6	99.7	99.9	98.8
All Households	95.7	95.9	96.2	96.7	96.9	96.6	96.7	96.6	96.9	97.4	96.2
					Michigan						
$9,999 or less	80.9	81.0	85.0	82.7	84.5	84.3	82.7	84.2	81.1	90.2	89.6
$10,000 - $19,999	93.2	92.2	91.8	95.3	93.6	94.2	93.2	94.6	94.9	95.1	93.8
$20,000 - $29,999	97.8	96.9	97.2	95.9	97.1	95.9	97.0	98.9	97.8	97.8	98.1
$30,000 - $39,999	99.1	98.7	97.7	99.1	99.1	99.1	98.7	98.4	99.1	99.7	98.5
$40,000 or more	99.7	99.5	98.9	98.8	99.2	99.6	99.5	99.5	99.3	99.6	99.2
All Households	93.3	92.7	93.6	94.2	94.5	94.6	94.2	94.7	94.1	96.3	95.6
					Minnesota						
$9,999 or less	85.2	90.4	85.5	87.3	92.3	90.4	89.6	92.6	86.2	93.5	87.4
$10,000 - $19,999	95.7	97.9	95.7	96.1	95.5	96.6	96.1	97.5	99.5	98.8	97.5
$20,000 - $29,999	99.7	99.3	99.2	98.2	100.0	98.2	98.5	98.0	100.0	98.5	98.4
$30,000 - $39,999	99.7	97.8	99.1	98.9	98.4	97.6	98.8	97.4	100.0	99.0	100.0
$40,000 or more	99.5	99.5	100.0	99.4	99.3	100.0	99.3	100.0	100.0	99.4	100.0
All Households	95.9	97.1	95.6	95.9	97.1	96.5	96.5	97.2	97.0	97.7	96.5
					Mississippi						
$9,999 or less	71.3	69.1	65.5	68.2	74.2	68.7	76.9	73.5	76.9	75.7	78.6
$10,000 - $19,999	79.0	81.4	86.5	84.3	79.4	86.3	87.5	88.3	88.5	88.9	91.5
$20,000 - $29,999	92.0	92.7	90.8	94.2	93.1	95.0	94.4	93.8	94.0	95.9	94.5
$30,000 - $39,999	96.3	91.6	93.9	96.5	93.3	98.9	100.0	100.0	97.7	96.0	96.0
$40,000 or more	98.4	97.2	97.9	95.4	98.9	98.9	100.0	98.8	97.3	97.3	96.1
All Households	81.9	81.7	82.1	82.8	83.9	84.7	88.1	86.4	86.9	87.0	88.9
					Missouri						
$9,999 or less	82.5	83.3	83.8	78.8	78.4	77.6	81.2	85.6	88.6	80.1	83.2
$10,000 - $19,999	90.4	90.8	91.1	92.3	96.1	91.9	87.9	92.9	91.5	94.7	91.8
$20,000 - $29,999	96.9	96.9	97.4	93.4	97.3	98.5	96.3	99.0	100.0	97.6	96.4
$30,000 - $39,999	99.2	98.5	99.2	98.4	98.1	96.1	98.7	98.9	100.0	99.2	94.4
$40,000 or more	99.4	100.0	98.0	100.0	99.4	97.5	100.0	98.2	99.0	100.0	100.0
All Households	92.2	92.8	93.1	91.5	93.0	91.0	91.9	94.2	94.8	92.8	92.1
					Montana						
$9,999 or less	79.6	84.0	81.2	78.3	81.4	80.4	80.2	77.9	80.5	84.6	91.3
$10,000 - $19,999	88.7	90.2	95.8	93.0	95.6	94.5	92.7	94.2	94.4	95.1	94.6
$20,000 - $29,999	96.4	97.8	97.8	94.9	90.7	96.9	95.0	95.9	96.6	97.9	96.4
$30,000 - $39,999	97.4	97.7	98.9	100.0	98.9	100.0	98.3	98.6	98.5	100.0	98.5
$40,000 or more	100.0	98.2	98.6	97.7	97.9	97.5	100.0	100.0	100.0	98.7	99.2
All Households	90.3	92.2	93.1	91.3	91.1	92.6	91.7	91.5	92.6	94.5	95.4

* Current dollar equivalents are at the end of Table 6.14

Table 6.14
Percentage of Households with Telephone Service in March

Total Household Income in March 1984 Dollars *	1995	1996	1997	1998	1999	2000	2001	2002	2003	2004	2005
					Louisiana						
$9,999 or less	81.9	79.5	81.7	84.2	82.3	85.4	86.7	84.1	82.8	85.2	80.8
$10,000 - $19,999	90.3	95.0	93.6	93.6	91.7	92.2	92.5	91.2	94.6	90.9	87.4
$20,000 - $29,999	96.4	93.2	95.0	97.1	90.5	91.2	96.5	93.3	98.4	89.0	94.1
$30,000 - $39,999	100.0	93.9	92.4	97.9	94.1	90.7	100.0	96.2	98.7	98.5	98.7
$40,000 or more	98.1	97.8	98.3	98.0	98.8	96.0	98.0	97.1	98.4	98.3	96.3
All Households	91.0	90.5	91.2	93.5	90.6	90.9	93.3	91.4	93.2	91.2	89.9
					Maine						
$9,999 or less	88.4	91.9	90.5	92.6	94.5	98.0	97.7	96.5	96.4	91.8	91.2
$10,000 - $19,999	94.0	94.8	90.3	93.2	95.6	97.5	97.6	97.9	96.3	95.8	97.0
$20,000 - $29,999	98.9	98.7	95.6	97.8	98.6	98.4	97.6	99.5	99.4	99.7	95.5
$30,000 - $39,999	100.0	100.0	95.3	98.5	100.0	100.0	98.9	98.9	100.0	98.5	96.8
$40,000 or more	100.0	98.1	98.9	100.0	100.0	99.2	99.3	98.7	99.7	98.5	97.5
All Households	95.4	96.5	93.7	95.9	97.6	98.5	98.2	98.2	98.1	96.4	95.4
					Maryland						
$9,999 or less	87.1	92.1	85.9	89.7	91.6	91.2	87.5	90.2	95.7	90.5	83.1
$10,000 - $19,999	93.3	93.3	96.9	93.7	93.7	94.1	92.2	94.5	98.4	90.4	90.2
$20,000 - $29,999	96.2	95.6	96.2	94.9	99.3	96.9	95.1	99.0	95.6	96.2	96.2
$30,000 - $39,999	98.0	96.8	97.0	97.3	100.0	97.9	98.2	97.9	100.0	92.3	96.3
$40,000 or more	98.0	100.0	98.0	100.0	98.3	98.4	99.5	99.3	99.8	98.4	96.5
All Households	94.8	96.2	95.3	96.1	97.0	96.4	95.5	96.8	98.3	94.6	93.1
					Massachusetts						
$9,999 or less	90.7	87.3	91.7	84.3	90.2	89.8	90.8	94.4	93.3	93.9	90.3
$10,000 - $19,999	94.7	94.5	93.0	93.3	93.8	89.2	91.9	93.2	97.4	95.3	94.0
$20,000 - $29,999	96.4	96.1	97.1	97.8	94.5	95.5	98.6	96.1	98.2	98.6	91.7
$30,000 - $39,999	99.2	98.6	100.0	97.7	97.0	97.1	98.5	97.3	98.5	97.9	95.4
$40,000 or more	98.7	99.1	98.2	97.4	98.7	97.7	98.5	97.5	98.9	98.6	96.0
All Households	96.0	95.2	95.9	94.1	95.2	94.0	95.8	95.9	97.3	96.9	93.8
					Michigan						
$9,999 or less	87.6	84.2	86.0	87.1	83.5	88.1	86.6	86.4	89.1	87.6	84.5
$10,000 - $19,999	96.2	92.9	92.9	95.0	93.3	95.7	95.2	93.2	94.5	93.3	91.3
$20,000 - $29,999	97.1	96.1	98.3	96.9	95.3	97.6	95.4	96.2	95.7	93.9	91.4
$30,000 - $39,999	96.5	97.8	98.6	96.7	97.3	97.0	99.5	97.6	97.0	96.2	95.9
$40,000 or more	98.7	99.3	98.5	98.9	98.4	98.6	98.7	98.7	98.8	98.2	96.1
All Households	95.3	94.0	94.9	95.1	93.9	95.8	95.3	94.7	95.0	94.0	91.7
					Minnesota						
$9,999 or less	93.9	95.8	91.7	90.0	86.5	94.1	90.7	92.1	87.7	93.8	92.0
$10,000 - $19,999	96.9	96.5	96.8	98.3	92.6	98.8	96.3	95.8	94.5	96.2	94.9
$20,000 - $29,999	95.6	96.6	100.0	97.7	98.8	97.9	97.9	97.7	99.3	98.9	95.8
$30,000 - $39,999	98.4	99.0	97.1	98.9	97.9	97.0	97.3	98.8	99.1	99.4	97.6
$40,000 or more	99.4	100.0	100.0	99.4	99.1	99.4	99.0	99.9	98.8	99.2	96.4
All Households	96.8	97.7	97.4	97.3	95.7	97.8	97.1	97.5	96.7	97.8	95.6
					Mississippi						
$9,999 or less	73.6	76.1	76.6	76.4	75.2	76.7	77.8	79.4	82.4	83.6	78.2
$10,000 - $19,999	88.5	86.1	90.2	89.1	85.0	92.9	86.6	94.9	90.8	90.3	88.7
$20,000 - $29,999	96.7	91.5	96.8	98.5	94.3	92.6	92.3	94.5	94.3	96.2	91.7
$30,000 - $39,999	94.5	98.6	98.0	96.0	93.1	90.9	92.4	97.3	98.0	93.7	91.6
$40,000 or more	99.1	95.6	99.0	97.3	100.0	96.5	97.1	98.5	95.8	98.7	91.6
All Households	87.2	86.7	89.4	89.3	87.2	88.9	88.0	90.9	90.4	91.5	87.1
					Missouri						
$9,999 or less	85.5	87.3	95.2	84.4	82.7	86.1	93.2	88.3	92.3	81.4	83.7
$10,000 - $19,999	93.6	98.1	96.2	96.7	94.6	94.5	93.8	93.9	96.4	94.1	90.5
$20,000 - $29,999	98.4	96.6	96.7	96.5	95.6	96.5	97.1	96.7	100.0	96.3	94.8
$30,000 - $39,999	96.6	99.0	100.0	98.9	99.2	100.0	98.4	97.8	97.9	98.0	99.7
$40,000 or more	100.0	100.0	100.0	99.3	100.0	99.2	99.6	99.1	99.2	98.3	96.1
All Households	94.1	96.3	97.5	95.0	94.8	95.5	96.7	95.4	97.2	93.5	92.3
					Montana						
$9,999 or less	91.1	89.4	86.3	87.2	88.0	88.0	90.2	92.9	89.1	88.1	86.7
$10,000 - $19,999	96.7	92.8	93.1	91.3	96.9	95.5	95.8	98.4	95.5	94.4	93.7
$20,000 - $29,999	97.3	97.8	98.1	97.9	98.7	98.4	97.5	96.5	97.1	96.1	96.0
$30,000 - $39,999	99.1	100.0	98.8	97.8	99.1	98.5	98.2	97.0	97.4	97.5	97.0
$40,000 or more	100.0	95.6	99.2	97.2	97.6	99.1	94.0	95.5	98.8	95.9	96.0
All Households	96.3	94.2	94.1	93.2	95.6	95.1	94.8	96.1	94.9	93.7	92.9

* Current dollar equivalents are at the end of Table 6.14

Table 6.14
Percentage of Households with Telephone Service in March

Total Household Income in March 1984 Dollars *	1984	1985	1986	1987	1988	1989	1990	1991	1992	1993	1994
					Nebraska						
$9,999 or less	90.7	94.2	92.0	89.0	88.1	87.0	86.3	89.4	91.2	91.1	90.7
$10,000 - $19,999	97.1	93.8	93.4	93.1	97.2	96.6	97.6	95.4	98.0	98.7	96.2
$20,000 - $29,999	99.2	98.1	98.9	97.2	100.0	100.0	97.4	97.4	98.3	97.6	99.4
$30,000 - $39,999	100.0	100.0	97.3	100.0	100.0	100.0	100.0	100.0	99.2	100.0	99.3
$40,000 or more	100.0	98.7	100.0	99.1	98.4	100.0	100.0	100.0	100.0	100.0	100.0
All Households	96.6	96.5	95.8	94.9	96.4	96.4	95.8	95.9	97.2	97.3	97.0
					Nevada						
$9,999 or less	78.4	85.2	76.9	78.8	77.9	74.9	80.4	78.4	90.0	88.0	78.3
$10,000 - $19,999	89.8	84.5	92.5	91.1	89.6	91.3	91.8	89.2	91.1	92.7	92.3
$20,000 - $29,999	97.7	96.6	93.0	91.7	96.2	95.5	98.1	97.2	97.0	96.2	96.6
$30,000 - $39,999	98.2	95.4	96.7	97.9	96.6	97.1	96.2	99.3	97.5	98.8	95.3
$40,000 or more	98.6	96.3	100.0	100.0	98.7	96.8	99.1	99.4	98.4	100.0	97.2
All Households	93.0	91.4	91.3	92.5	92.0	91.5	93.6	92.9	94.7	95.1	92.6
					New Hampshire						
$9,999 or less	82.2	87.8	84.9	91.7	90.2	88.7	88.3	86.1	82.1	87.4	89.0
$10,000 - $19,999	94.3	89.7	88.1	88.2	95.3	92.2	91.6	95.9	92.9	97.6	94.8
$20,000 - $29,999	98.4	92.6	97.1	92.4	98.0	98.0	96.9	95.3	97.0	98.1	94.0
$30,000 - $39,999	99.0	98.7	97.5	97.5	95.7	98.0	97.6	100.0	100.0	100.0	100.0
$40,000 or more	100.0	97.7	100.0	98.5	99.3	98.6	100.0	100.0	98.6	100.0	100.0
All Households	94.8	93.3	94.0	94.1	96.4	95.8	95.9	96.7	94.6	97.2	95.9
					New Jersey						
$9,999 or less	83.2	84.3	80.0	81.6	85.4	86.8	86.6	83.5	84.8	83.2	83.4
$10,000 - $19,999	91.1	94.6	93.9	93.6	89.0	92.5	94.3	92.1	91.1	93.5	93.6
$20,000 - $29,999	96.1	96.6	96.9	94.4	95.4	95.9	95.0	96.6	98.6	94.5	96.0
$30,000 - $39,999	99.1	100.0	98.4	98.3	98.1	96.5	98.5	97.8	98.2	98.5	97.7
$40,000 or more	98.6	99.4	98.9	99.3	99.2	99.0	98.7	99.0	98.9	99.0	97.4
All Households	93.6	95.2	94.5	94.2	94.3	95.1	95.5	94.8	94.9	94.3	94.0
					New Mexico						
$9,999 or less	61.8	67.4	67.8	73.6	70.3	73.8	75.3	71.5	71.7	75.5	80.3
$10,000 - $19,999	81.7	80.8	83.1	87.3	84.7	84.5	83.3	85.7	89.5	88.0	87.2
$20,000 - $29,999	89.8	90.7	89.9	96.8	92.6	97.1	89.2	96.5	95.1	93.7	93.5
$30,000 - $39,999	98.1	96.3	98.1	94.7	93.9	93.4	97.3	93.6	99.5	97.2	97.3
$40,000 or more	99.0	98.2	98.4	99.3	98.6	98.7	99.3	98.9	98.7	99.1	96.2
All Households	82.1	84.3	85.2	88.2	85.5	86.5	86.4	87.3	88.6	88.7	89.4
					New York						
$9,999 or less	78.4	80.4	81.6	82.9	82.2	80.6	75.4	77.7	83.2	84.2	83.7
$10,000 - $19,999	91.9	91.8	92.7	91.8	92.3	94.1	90.7	89.8	92.9	94.5	93.5
$20,000 - $29,999	97.1	96.8	96.9	97.4	96.5	94.1	94.1	95.6	94.6	96.1	95.7
$30,000 - $39,999	98.0	98.1	98.2	97.6	96.8	98.4	96.4	98.5	97.6	97.6	98.0
$40,000 or more	98.5	98.8	98.4	99.1	98.9	98.9	98.3	98.6	99.3	98.5	99.1
All Households	91.4	92.2	92.9	93.3	93.0	92.9	90.9	91.5	93.1	93.7	93.4
					North Carolina						
$9,999 or less	73.5	75.7	78.4	77.5	77.1	82.4	82.7	84.1	83.6	85.0	83.9
$10,000 - $19,999	87.0	89.2	88.1	88.0	88.2	88.3	91.0	91.2	91.4	90.9	93.6
$20,000 - $29,999	96.4	94.6	94.3	94.1	95.5	96.3	95.5	95.3	96.7	96.3	94.5
$30,000 - $39,999	98.5	99.4	98.2	98.0	98.5	99.4	97.9	98.1	97.5	98.5	97.0
$40,000 or more	98.4	99.5	98.9	99.1	99.7	100.0	99.8	100.0	99.5	99.8	99.1
All Households	89.0	89.9	90.1	89.8	90.2	92.1	92.5	92.8	92.7	93.1	92.9
					North Dakota						
$9,999 or less	85.2	85.5	89.5	94.1	92.1	88.9	89.8	90.6	90.0	91.9	89.8
$10,000 - $19,999	95.0	94.9	93.1	98.3	95.0	98.3	97.9	97.6	97.2	98.2	97.1
$20,000 - $29,999	95.7	98.9	98.1	98.6	100.0	97.7	98.3	99.2	98.9	97.5	98.3
$30,000 - $39,999	98.7	100.0	99.1	100.0	100.0	99.2	99.0	99.2	99.2	100.0	97.9
$40,000 or more	99.0	100.0	99.2	100.0	100.0	100.0	100.0	99.0	99.0	100.0	100.0
All Households	93.9	94.9	95.0	97.9	96.8	96.5	96.7	96.7	96.3	97.2	96.3
					Ohio						
$9,999 or less	81.0	77.4	79.1	80.6	82.8	82.2	88.6	85.9	84.4	86.3	85.8
$10,000 - $19,999	93.2	91.0	94.7	94.0	93.5	94.3	95.8	94.2	93.6	93.7	94.8
$20,000 - $29,999	97.0	96.8	96.4	97.6	97.4	97.5	98.0	97.1	97.8	98.0	96.7
$30,000 - $39,999	98.4	96.9	99.2	98.0	99.4	99.5	98.3	97.9	99.4	99.1	98.8
$40,000 or more	99.4	99.3	99.4	98.5	99.4	99.6	99.6	99.8	99.0	99.7	98.7
All Households	93.2	91.6	93.5	93.4	94.2	94.3	96.0	94.8	94.3	95.1	94.6

* Current dollar equivalents are at the end of Table 6.14

Table 6.14
Percentage of Households with Telephone Service in March

Total Household Income in March 1984 Dollars *	1995	1996	1997	1998	1999	2000	2001	2002	2003	2004	2005
				Nebraska							
$9,999 or less	90.9	90.1	92.8	92.5	85.1	96.6	93.1	92.7	89.4	88.9	84.4
$10,000 - $19,999	98.8	97.5	97.5	94.4	94.8	96.6	97.4	96.7	95.0	92.8	93.5
$20,000 - $29,999	99.3	98.0	97.4	96.8	98.6	100.0	98.2	95.3	98.7	97.3	96.8
$30,000 - $39,999	98.0	95.5	100.0	98.5	97.5	100.0	98.8	97.9	99.3	97.8	99.2
$40,000 or more	97.8	99.2	98.0	97.9	98.9	98.4	98.5	98.9	99.8	98.6	99.3
All Households	97.1	96.0	97.0	95.7	94.6	98.1	97.3	96.5	96.4	95.1	94.3
				Nevada							
$9,999 or less	78.5	88.4	90.8	79.3	78.2	89.7	89.0	92.1	84.7	86.6	86.8
$10,000 - $19,999	92.1	90.0	91.3	88.8	93.3	94.0	94.2	93.3	94.7	93.0	89.8
$20,000 - $29,999	93.4	96.0	92.3	95.4	97.0	95.9	96.2	95.8	96.5	91.7	88.4
$30,000 - $39,999	97.7	97.4	96.3	100.0	95.1	96.2	96.6	98.2	96.6	96.4	93.4
$40,000 or more	98.8	99.3	98.0	98.6	95.2	98.8	97.3	99.0	98.1	97.5	92.8
All Households	92.3	94.1	93.8	92.5	92.5	95.4	95.1	95.9	94.8	93.3	90.4
				New Hampshire							
$9,999 or less	89.7	96.1	93.6	88.6	90.2	95.6	95.3	92.7	90.7	92.0	91.0
$10,000 - $19,999	92.5	97.8	97.3	93.3	96.3	96.4	96.9	97.0	99.0	93.6	93.4
$20,000 - $29,999	97.4	98.2	96.4	94.5	96.4	96.6	98.8	99.3	97.1	92.1	96.5
$30,000 - $39,999	96.4	95.2	98.3	100.0	95.5	100.0	99.1	100.0	98.8	98.1	97.5
$40,000 or more	99.4	99.1	99.1	98.7	97.6	100.0	99.3	98.7	99.1	98.2	97.2
All Households	95.2	97.6	97.1	95.4	95.7	98.0	98.1	97.8	97.4	95.4	95.5
				New Jersey							
$9,999 or less	81.9	83.4	88.6	90.0	88.9	89.8	86.2	86.1	91.3	93.2	90.8
$10,000 - $19,999	88.4	88.3	94.9	94.4	93.4	93.5	95.2	94.7	95.6	90.2	91.6
$20,000 - $29,999	91.9	91.6	97.1	95.2	95.6	90.5	94.0	97.7	97.5	96.4	96.8
$30,000 - $39,999	97.5	96.1	97.7	95.8	97.7	98.0	97.0	98.7	97.9	97.5	95.2
$40,000 or more	96.9	98.2	99.2	99.0	97.0	97.5	98.6	98.5	98.2	98.8	95.4
All Households	92.0	92.4	96.1	95.7	94.9	94.5	94.9	95.6	96.5	95.8	94.1
				New Mexico							
$9,999 or less	78.0	68.5	69.6	76.2	76.6	85.9	83.0	83.8	81.7	84.7	82.9
$10,000 - $19,999	87.4	87.1	90.1	87.8	85.6	90.0	90.9	93.7	92.4	89.5	91.0
$20,000 - $29,999	92.4	91.1	93.0	93.4	91.5	93.9	94.2	95.0	95.7	94.9	95.6
$30,000 - $39,999	97.5	96.4	95.2	89.8	94.5	91.7	93.1	95.1	97.5	97.9	91.7
$40,000 or more	100.0	97.9	100.0	97.6	93.1	97.2	95.7	98.2	96.6	97.8	95.0
All Households	89.0	84.3	86.0	87.8	86.7	91.3	90.7	92.4	91.6	91.7	90.9
				New York							
$9,999 or less	84.8	85.4	87.5	88.5	90.7	92.0	90.7	89.2	90.7	88.9	85.1
$10,000 - $19,999	94.4	93.3	95.3	95.3	94.3	96.9	94.0	96.6	94.6	93.4	91.5
$20,000 - $29,999	95.4	96.3	95.4	97.4	96.2	96.8	95.0	98.2	96.4	97.2	91.9
$30,000 - $39,999	96.2	97.6	97.3	98.4	97.5	97.6	97.7	98.6	98.3	97.7	92.2
$40,000 or more	98.5	98.4	98.8	98.7	98.1	97.9	97.8	98.7	99.1	98.0	94.6
All Households	93.4	93.6	94.5	95.2	95.1	96.1	95.0	96.0	95.7	94.8	91.0
				North Carolina							
$9,999 or less	83.5	85.5	83.6	85.5	84.3	85.1	86.5	86.9	89.8	87.6	86.4
$10,000 - $19,999	92.3	87.9	91.8	91.0	92.6	92.4	91.7	93.7	93.2	93.4	88.8
$20,000 - $29,999	95.7	95.9	96.3	94.5	95.7	95.8	96.2	97.6	97.3	95.0	94.6
$30,000 - $39,999	97.6	98.2	98.9	97.2	99.0	96.7	95.7	96.8	96.3	97.9	95.9
$40,000 or more	98.7	99.1	98.4	98.1	98.0	98.4	97.1	98.0	98.4	97.8	96.3
All Households	92.6	92.5	93.5	93.1	93.3	93.5	93.1	94.3	94.6	93.7	91.9
				North Dakota							
$9,999 or less	94.4	91.3	93.6	91.2	89.3	89.1	86.2	89.6	85.6	86.0	88.5
$10,000 - $19,999	97.8	95.5	95.4	94.9	95.7	95.6	95.2	95.7	95.3	94.8	96.1
$20,000 - $29,999	98.9	98.1	96.8	100.0	99.4	95.6	98.1	98.0	99.2	96.8	97.8
$30,000 - $39,999	100.0	100.0	98.7	100.0	98.8	97.8	99.0	98.2	98.1	96.7	99.4
$40,000 or more	98.8	100.0	98.6	100.0	100.0	99.0	98.3	99.4	98.9	97.6	96.9
All Households	97.6	96.2	96.2	96.5	95.7	94.8	94.9	95.7	94.8	94.0	95.4
				Ohio							
$9,999 or less	83.4	87.3	88.5	87.7	87.8	88.0	86.9	90.6	93.1	87.2	86.7
$10,000 - $19,999	95.8	92.9	94.7	95.1	94.0	93.9	95.1	96.2	94.2	93.8	91.8
$20,000 - $29,999	95.5	98.7	96.8	98.9	98.7	97.1	96.3	97.8	97.3	96.8	96.2
$30,000 - $39,999	98.3	99.2	97.0	98.6	98.3	96.5	98.4	99.0	98.2	96.7	97.4
$40,000 or more	99.3	98.8	99.3	99.3	99.2	98.5	98.6	98.7	99.0	98.7	97.2
All Households	93.9	95.0	95.0	95.8	95.6	94.8	95.2	96.4	96.3	94.8	93.6

* Current dollar equivalents are at the end of Table 6.14

Table 6.14
Percentage of Households with Telephone Service in March

Total Household Income in March 1984 Dollars *	1984	1985	1986	1987	1988	1989	1990	1991	1992	1993	1994
					Oklahoma						
$9,999 or less	81.9	77.5	80.8	67.8	74.7	67.5	75.8	76.7	78.5	82.5	84.6
$10,000 - $19,999	90.8	88.4	86.2	89.7	88.5	86.5	91.4	87.2	90.8	91.2	93.8
$20,000 - $29,999	94.7	93.5	93.1	95.9	96.7	96.8	96.7	96.3	97.8	96.1	98.1
$30,000 - $39,999	94.4	98.7	98.8	98.9	100.0	95.5	98.4	98.7	100.0	100.0	95.2
$40,000 or more	99.0	99.2	98.2	100.0	100.0	99.1	99.2	100.0	100.0	98.9	99.2
All Households	91.0	90.3	89.9	88.3	89.7	86.6	90.5	89.6	91.2	91.8	93.0
					Oregon						
$9,999 or less	76.4	73.5	83.6	72.5	68.6	71.2	82.0	88.6	83.5	82.4	92.6
$10,000 - $19,999	94.2	89.9	91.9	92.1	88.2	87.6	88.7	96.9	90.2	91.3	92.6
$20,000 - $29,999	95.0	94.4	93.5	97.5	98.7	95.1	97.9	98.6	92.4	100.0	100.0
$30,000 - $39,999	100.0	100.0	97.2	98.8	100.0	95.3	100.0	100.0	96.8	92.7	97.9
$40,000 or more	96.9	93.9	99.1	100.0	100.0	99.0	97.9	98.2	99.3	99.3	98.7
All Households	91.4	89.6	92.4	91.5	89.7	89.6	92.8	96.2	91.8	92.8	96.2
					Pennsylvania						
$9,999 or less	85.6	85.2	88.4	88.7	89.8	90.5	91.0	91.9	93.4	92.3	91.9
$10,000 - $19,999	95.2	95.0	96.8	95.7	95.2	96.4	96.6	96.9	97.8	98.2	97.6
$20,000 - $29,999	98.0	97.5	98.0	98.2	99.0	98.2	98.4	98.8	99.0	99.0	98.7
$30,000 - $39,999	99.0	99.5	98.4	98.6	98.3	99.4	98.6	100.0	99.7	99.7	99.4
$40,000 or more	99.2	99.6	99.0	99.6	99.3	99.6	99.2	99.4	99.8	99.6	99.2
All Households	94.4	94.4	95.9	96.0	96.1	96.7	96.7	97.2	97.8	97.5	97.1
					Rhode Island						
$9,999 or less	86.4	80.7	87.8	91.2	92.9	83.5	82.4	83.8	87.0	85.6	87.6
$10,000 - $19,999	93.2	96.4	91.9	89.2	93.5	94.9	96.3	94.8	93.0	96.0	96.0
$20,000 - $29,999	97.8	96.7	96.1	97.3	95.3	98.8	95.5	95.5	98.2	98.1	97.8
$30,000 - $39,999	98.5	100.0	100.0	100.0	98.8	100.0	100.0	98.3	98.2	96.8	100.0
$40,000 or more	98.3	98.0	100.0	100.0	100.0	99.2	99.3	99.2	100.0	98.9	99.6
All Households	94.0	93.3	94.8	95.4	96.1	95.3	94.8	94.6	94.9	94.8	95.9
					South Carolina						
$9,999 or less	66.1	73.0	77.1	75.5	75.7	72.2	76.8	75.3	73.1	76.4	74.9
$10,000 - $19,999	88.2	82.7	86.3	86.9	85.1	81.8	86.8	85.2	88.3	88.3	85.7
$20,000 - $29,999	96.1	98.2	94.7	95.7	89.7	93.1	97.9	96.9	98.1	92.6	94.6
$30,000 - $39,999	93.5	98.3	100.0	97.6	98.9	98.2	98.3	96.3	97.3	96.0	98.2
$40,000 or more	99.1	95.7	99.1	98.4	98.4	99.3	100.0	100.0	97.9	100.0	100.0
All Households	85.1	87.5	88.9	89.1	88.5	87.2	89.7	89.7	89.2	89.2	88.1
					South Dakota						
$9,999 or less	84.6	85.6	84.4	82.0	80.0	84.9	88.7	85.8	90.6	87.5	87.6
$10,000 - $19,999	92.5	89.6	93.9	94.8	92.7	93.7	93.5	93.8	91.5	93.3	97.3
$20,000 - $29,999	98.4	97.8	99.3	95.9	98.4	97.5	97.8	95.4	97.9	95.5	95.4
$30,000 - $39,999	98.8	97.9	98.8	99.2	98.4	96.3	98.2	99.0	99.2	99.2	100.0
$40,000 or more	100.0	99.0	97.9	97.1	100.0	98.9	99.1	98.4	97.6	98.4	98.2
All Households	93.0	92.4	93.5	92.3	92.3	93.4	94.4	93.5	94.3	93.6	94.8
					Tennessee						
$9,999 or less	71.1	75.0	79.4	80.4	80.5	86.7	86.0	75.6	89.6	83.0	84.6
$10,000 - $19,999	88.3	91.2	89.4	89.5	93.9	90.0	88.2	93.4	91.3	93.1	91.6
$20,000 - $29,999	94.5	91.2	94.1	95.4	97.5	97.6	97.0	97.6	98.0	99.2	98.4
$30,000 - $39,999	100.0	97.5	100.0	96.0	93.7	97.7	100.0	100.0	97.8	97.8	100.0
$40,000 or more	100.0	98.8	100.0	97.4	99.0	100.0	99.1	97.9	100.0	99.3	100.0
All Households	87.1	88.0	89.8	89.5	91.6	93.0	92.3	90.8	94.1	92.8	92.9
					Texas						
$9,999 or less	74.0	73.8	72.8	77.5	70.8	73.3	77.5	78.8	80.7	79.7	82.6
$10,000 - $19,999	84.6	84.5	85.4	86.0	83.9	84.0	86.5	88.8	91.2	91.7	91.9
$20,000 - $29,999	91.7	90.1	91.2	95.8	95.5	93.1	95.9	94.9	94.5	96.5	93.9
$30,000 - $39,999	97.0	96.9	94.5	96.2	97.9	98.2	98.7	98.3	98.0	98.6	96.9
$40,000 or more	98.5	98.9	99.3	99.0	98.7	97.8	98.5	99.3	99.3	99.0	98.5
All Households	88.4	88.1	88.1	90.2	88.2	87.8	90.0	91.2	91.8	92.0	92.0
					Utah						
$9,999 or less	81.5	87.9	78.3	73.0	79.1	87.7	85.3	96.1	91.0	86.9	87.7
$10,000 - $19,999	88.4	95.9	91.2	91.9	91.0	93.6	96.8	95.4	94.4	95.3	96.5
$20,000 - $29,999	97.0	96.9	98.3	97.8	97.2	99.2	99.2	98.2	92.5	96.3	97.4
$30,000 - $39,999	100.0	97.8	100.0	97.8	92.7	99.1	98.4	98.6	98.7	100.0	97.9
$40,000 or more	100.0	98.2	100.0	100.0	100.0	98.9	100.0	99.0	97.8	98.2	98.9
All Households	92.4	95.5	94.0	92.9	92.6	95.6	0.0	97.3	94.4	95.6	96.2

* Current dollar equivalents are at the end of Table 6.14

Table 6.14
Percentage of Households with Telephone Service in March

Total Household Income in March 1984 Dollars *	1995	1996	1997	1998	1999	2000	2001	2002	2003	2004	2005
					Oklahoma						
$9,999 or less	76.5	80.4	78.9	80.0	80.0	82.1	87.1	85.1	82.0	84.0	84.6
$10,000 - $19,999	92.9	90.0	95.4	89.5	89.2	86.6	92.2	91.7	93.7	95.1	87.5
$20,000 - $29,999	99.5	95.9	98.3	95.6	98.1	93.8	92.2	94.6	95.4	93.4	93.1
$30,000 - $39,999	100.0	96.4	98.0	97.8	95.5	97.3	95.8	99.1	97.4	96.6	94.6
$40,000 or more	99.1	98.2	96.1	96.0	96.0	97.6	99.4	99.5	98.4	97.0	95.6
All Households	91.4	90.3	91.8	90.6	90.8	90.3	92.7	93.1	92.8	92.7	90.5
					Oregon						
$9,999 or less	90.3	88.1	90.5	86.8	87.8	86.7	90.2	91.9	92.9	88.8	92.7
$10,000 - $19,999	98.1	95.9	95.0	94.7	94.1	91.3	97.2	96.7	95.7	94.6	93.1
$20,000 - $29,999	97.0	100.0	96.1	96.8	98.4	98.1	96.3	98.4	98.3	97.2	93.6
$30,000 - $39,999	97.0	98.9	97.4	100.0	100.0	97.3	98.1	100.0	98.8	95.2	96.1
$40,000 or more	100.0	100.0	97.7	98.4	97.1	97.2	97.2	100.0	98.5	98.8	97.0
All Households	96.4	96.7	95.3	95.3	95.1	94.2	96.0	97.4	96.7	95.0	94.4
					Pennsylvania						
$9,999 or less	91.8	92.4	93.6	92.1	92.3	94.5	92.9	94.0	93.9	92.1	91.3
$10,000 - $19,999	95.7	98.2	97.0	97.6	96.5	96.1	96.7	97.7	97.0	96.1	93.8
$20,000 - $29,999	98.3	98.1	98.6	97.7	98.7	99.0	98.7	98.3	98.7	97.8	95.9
$30,000 - $39,999	99.4	98.1	99.5	98.8	97.5	98.5	97.8	99.5	98.3	98.0	97.7
$40,000 or more	99.2	99.4	99.1	98.9	99.1	99.0	97.3	99.3	98.9	98.3	97.0
All Households	96.6	97.1	97.3	96.9	96.9	97.3	96.7	97.8	97.4	96.4	94.9
					Rhode Island						
$9,999 or less	92.9	90.7	87.6	92.5	85.8	89.6	92.5	92.3	92.9	89.4	88.7
$10,000 - $19,999	94.4	94.3	91.9	95.9	96.3	91.9	97.0	94.3	98.2	94.2	92.5
$20,000 - $29,999	98.8	97.2	96.1	98.5	96.6	97.6	96.1	95.0	98.8	97.9	94.5
$30,000 - $39,999	98.8	99.3	100.0	98.5	98.9	93.8	98.8	99.6	96.5	97.8	96.0
$40,000 or more	99.0	98.2	100.0	97.7	97.3	99.4	98.7	99.1	99.8	98.4	97.6
All Households	96.5	95.5	94.6	96.2	94.7	94.6	96.6	96.1	97.4	95.4	94.0
					South Carolina						
$9,999 or less	79.5	80.6	76.2	80.5	89.9	86.2	84.6	85.7	87.4	85.2	87.1
$10,000 - $19,999	90.8	93.2	91.3	92.5	93.3	88.9	91.1	94.3	94.1	95.6	93.7
$20,000 - $29,999	93.1	97.3	95.7	94.8	95.3	100.0	97.7	96.4	95.4	92.4	96.3
$30,000 - $39,999	100.0	96.4	98.5	94.5	96.1	100.0	95.5	98.2	97.6	98.8	98.7
$40,000 or more	97.6	98.9	100.0	99.1	100.0	100.0	98.9	97.5	98.2	97.6	98.1
All Households	90.9	92.0	92.0	92.1	94.6	94.3	93.3	94.0	94.0	93.4	94.1
					South Dakota						
$9,999 or less	86.8	82.7	90.5	68.5	73.8	91.1	91.6	88.8	86.9	80.3	87.4
$10,000 - $19,999	95.9	93.3	92.5	94.1	93.9	90.4	93.8	93.9	95.4	94.4	95.2
$20,000 - $29,999	97.6	97.6	98.8	95.7	97.8	99.2	96.1	95.9	95.7	98.1	98.1
$30,000 - $39,999	96.7	99.0	96.7	100.0	96.9	100.0	96.7	99.4	97.2	98.7	99.3
$40,000 or more	99.0	98.9	98.8	98.2	100.0	99.1	98.1	99.4	99.4	96.3	99.3
All Households	94.7	93.1	94.7	89.0	91.4	95.3	95.0	95.2	94.6	92.7	95.3
					Tennessee						
$9,999 or less	82.5	82.6	89.3	87.1	83.3	90.9	82.4	85.9	87.7	89.6	90.1
$10,000 - $19,999	93.9	93.4	92.9	93.3	92.9	96.9	92.7	93.6	92.4	92.0	91.4
$20,000 - $29,999	94.4	99.3	96.2	97.7	97.4	95.0	98.5	93.2	96.1	94.0	90.6
$30,000 - $39,999	100.0	100.0	98.3	95.7	97.2	100.0	96.0	97.7	97.4	95.5	93.4
$40,000 or more	100.0	97.5	97.6	98.3	98.4	100.0	98.4	99.0	98.3	97.3	92.9
All Households	92.7	93.4	94.1	93.9	93.3	96.3	92.8	93.2	93.8	93.3	91.5
					Texas						
$9,999 or less	82.2	79.7	79.6	83.2	83.1	85.2	86.2	86.7	88.1	85.6	83.9
$10,000 - $19,999	88.7	89.6	90.6	90.9	91.1	92.0	92.4	92.1	93.2	91.0	89.5
$20,000 - $29,999	92.7	94.3	94.2	95.5	93.9	95.5	93.8	95.9	96.8	93.1	92.5
$30,000 - $39,999	97.6	97.4	96.3	98.0	94.4	97.6	95.4	98.4	96.9	97.6	91.4
$40,000 or more	97.9	98.2	97.5	98.0	98.1	98.4	97.6	99.3	98.1	95.9	95.4
All Households	91.0	91.0	91.0	92.4	92.1	93.5	93.0	94.4	94.5	92.1	90.4
					Utah						
$9,999 or less	91.2	84.5	98.3	94.1	89.0	88.1	91.1	91.1	92.8	93.8	88.2
$10,000 - $19,999	96.4	95.5	94.1	98.5	94.0	95.0	94.7	96.6	96.8	95.1	94.5
$20,000 - $29,999	99.5	97.1	97.8	98.8	97.2	97.7	98.2	97.3	98.0	96.4	98.5
$30,000 - $39,999	99.1	99.1	100.0	99.0	98.2	98.9	98.4	96.0	99.1	98.2	100.0
$40,000 or more	100.0	99.7	99.3	98.2	97.4	96.8	97.3	99.0	100.0	98.4	99.7
All Households	97.3	96.0	97.5	98.0	95.6	95.8	96.2	96.4	97.6	96.6	97.0

* Current dollar equivalents are at the end of Table 6.14

Table 6.14
Percentage of Households with Telephone Service in March

Total Household Income in March 1984 Dollars *	1984	1985	1986	1987	1988	1989	1990	1991	1992	1993	1994
					Vermont						
$9,999 or less	75.3	77.2	83.5	90.8	88.4	87.7	90.8	83.5	83.6	87.9	87.7
$10,000 - $19,999	93.3	90.3	89.9	96.4	93.9	95.0	96.4	94.8	94.0	88.9	95.8
$20,000 - $29,999	96.3	96.0	97.7	95.3	100.0	97.3	97.4	95.9	98.9	97.3	96.6
$30,000 - $39,999	97.6	94.0	100.0	98.9	98.7	98.6	99.0	100.0	98.3	96.3	98.2
$40,000 or more	100.0	97.4	98.4	99.0	100.0	99.2	99.1	100.0	98.9	97.6	96.1
All Households	91.5	90.7	94.1	95.9	95.9	95.8	96.8	94.8	94.2	93.4	94.7
					Virginia						
$9,999 or less	80.4	82.5	74.7	73.1	80.0	79.8	82.1	71.6	80.1	84.0	87.1
$10,000 - $19,999	90.2	86.9	90.2	91.0	94.8	88.7	89.4	91.2	92.4	87.3	93.0
$20,000 - $29,999	95.7	96.9	94.4	96.2	95.0	96.0	94.8	95.6	97.5	97.9	96.2
$30,000 - $39,999	98.2	98.4	99.2	98.7	98.0	97.1	98.3	99.0	98.1	99.2	97.4
$40,000 or more	98.9	98.3	98.9	99.1	100.0	98.6	99.3	100.0	99.6	99.1	97.9
All Households	93.2	92.9	92.2	93.0	94.4	92.8	93.4	92.3	94.3	94.1	94.6
					Washington						
$9,999 or less	82.7	82.9	80.2	81.2	83.3	84.8	92.1	92.3	87.5	93.1	88.8
$10,000 - $19,999	91.1	89.5	92.5	93.5	89.8	96.7	96.7	95.6	97.9	97.6	94.9
$20,000 - $29,999	95.9	96.1	93.3	94.6	96.8	98.5	97.0	98.7	98.7	97.1	95.1
$30,000 - $39,999	96.2	98.6	96.7	99.1	98.0	99.1	99.3	100.0	100.0	98.6	97.7
$40,000 or more	98.4	97.7	97.3	98.5	99.6	100.0	99.4	100.0	98.9	100.0	99.2
All Households	92.9	93.1	92.1	93.4	93.5	96.6	97.2	97.4	96.9	97.4	95.4
					West Virginia						
$9,999 or less	75.7	74.4	79.9	77.1	75.8	76.7	77.1	77.4	79.4	78.6	78.1
$10,000 - $19,999	88.8	90.9	94.0	91.9	93.2	88.6	89.3	87.7	89.2	93.1	92.9
$20,000 - $29,999	91.2	93.8	97.3	95.4	92.7	93.7	94.2	97.8	96.2	95.5	99.3
$30,000 - $39,999	98.9	97.6	97.2	97.2	97.1	97.5	95.3	99.0	97.6	95.7	98.4
$40,000 or more	100.0	97.1	98.7	100.0	97.2	97.6	98.9	95.3	97.9	100.0	98.6
All Households	87.3	88.0	90.7	88.7	88.0	87.6	88.7	89.0	89.6	89.4	90.6
					Wisconsin						
$9,999 or less	88.4	83.5	81.4	85.1	86.1	88.4	89.6	90.4	90.5	93.3	92.8
$10,000 - $19,999	96.0	95.1	95.1	97.7	96.7	95.7	94.9	95.3	97.4	98.2	96.2
$20,000 - $29,999	98.1	99.4	99.5	98.8	100.0	98.7	98.9	99.4	99.7	97.1	97.8
$30,000 - $39,999	99.1	99.2	100.0	100.0	98.5	100.0	100.0	100.0	100.0	98.0	99.4
$40,000 or more	100.0	98.4	100.0	100.0	98.2	100.0	100.0	99.4	100.0	100.0	100.0
All Households	96.0	93.8	94.6	96.2	95.8	96.8	96.6	96.8	97.7	97.4	97.1
					Wyoming						
$9,999 or less	74.2	84.6	73.1	85.6	79.6	84.3	83.1	84.0	76.4	85.5	85.4
$10,000 - $19,999	86.0	90.6	92.6	92.3	91.1	96.1	95.0	96.6	95.6	92.6	91.5
$20,000 - $29,999	91.7	91.8	96.6	94.8	99.3	100.0	97.0	98.1	96.0	96.8	96.0
$30,000 - $39,999	100.0	96.9	96.0	98.4	100.0	100.0	100.0	98.9	98.8	98.7	97.1
$40,000 or more	98.0	97.3	99.2	98.8	98.2	97.9	100.0	100.0	100.0	98.8	98.3
All Households	89.2	92.2	90.7	93.5	93.5	95.4	95.3	95.5	92.8	94.1	92.9
					United States Total						
$9,999 or less	80.1	80.0	80.5	80.8	81.4	81.9	82.9	83.4	83.7	84.8	85.7
$10,000 - $19,999	90.8	90.5	91.3	90.9	91.5	91.6	91.9	92.3	93.2	93.7	93.2
$20,000 - $29,999	95.9	95.7	95.3	96.1	96.5	96.3	96.3	96.9	96.9	97.1	96.2
$30,000 - $39,999	98.3	98.1	97.9	98.0	98.0	98.4	98.4	98.7	98.7	98.5	97.6
$40,000 or more	98.8	98.9	98.9	99.0	99.1	99.1	99.0	99.2	99.2	99.3	98.8
All Households	91.8	91.8	92.2	92.5	92.9	93.1	93.4	93.7	93.9	94.2	93.9
1984 Dollars					Equivalent in Current Dollars						
$10,000	$10,000	$10,370	$10,604	$10,926	$11,354	$11,920	$12,514	$13,158	$13,578	$13,996	$14,347
$20,000	$20,000	$20,740	$21,208	$21,852	$22,708	$23,840	$25,028	$26,316	$27,156	$27,992	$28,694
$30,000	$30,000	$31,110	$31,812	$32,778	$34,062	$35,760	$37,542	$39,474	$40,734	$41,988	$43,041
$40,000	$40,000	$41,480	$42,416	$43,704	$45,416	$47,680	$50,056	$52,632	$54,312	$55,984	$57,388

* Current dollar equivalents are at the end of Table 6.14

Table 6.14
Percentage of Households with Telephone Service in March

Total Household Income in March 1984 Dollars *	1995	1996	1997	1998	1999	2000	2001	2002	2003	2004	2005
					Vermont						
$9,999 or less	88.4	91.7	84.6	85.8	89.0	92.9	93.1	94.9	93.1	93.4	95.2
$10,000 - $19,999	95.3	96.3	91.7	97.2	96.2	94.8	96.9	97.5	94.9	97.0	95.6
$20,000 - $29,999	99.2	93.8	98.0	99.0	95.6	96.8	99.5	98.7	97.8	96.8	94.8
$30,000 - $39,999	99.1	97.1	99.0	98.3	96.1	98.6	99.2	100.0	98.7	97.9	97.6
$40,000 or more	100.0	100.0	100.0	98.2	99.1	95.7	98.8	99.1	98.3	99.1	97.3
All Households	96.4	95.7	93.9	95.6	95.5	95.6	97.4	98.0	96.5	96.9	96.1
					Virginia						
$9,999 or less	89.6	86.2	84.7	84.7	79.5	84.2	89.5	90.9	84.9	87.4	85.1
$10,000 - $19,999	96.0	96.3	90.0	96.1	92.7	90.8	92.0	92.3	94.3	96.1	89.1
$20,000 - $29,999	98.8	97.4	97.8	94.3	98.1	98.4	95.3	96.8	96.7	94.7	90.9
$30,000 - $39,999	99.0	98.9	94.7	99.1	93.4	99.1	96.2	97.2	99.2	93.8	94.7
$40,000 or more	99.5	99.5	99.1	99.1	97.6	98.4	99.1	99.5	98.9	96.8	95.0
All Households	97.0	95.8	93.6	95.0	93.2	94.9	95.0	96.0	95.4	94.3	91.3
					Washington						
$9,999 or less	89.9	83.6	89.0	87.1	83.1	79.4	91.7	94.4	92.5	87.5	93.0
$10,000 - $19,999	95.4	91.6	95.3	91.7	95.2	90.7	95.3	93.2	96.6	94.2	92.7
$20,000 - $29,999	95.8	100.0	98.4	99.0	99.4	98.1	96.8	95.7	97.3	98.7	97.7
$30,000 - $39,999	98.1	100.0	98.7	96.4	100.0	97.5	96.9	98.9	100.0	95.1	99.1
$40,000 or more	98.2	97.1	98.9	97.8	97.8	99.1	98.3	99.1	97.5	97.6	98.2
All Households	95.4	94.4	96.1	95.0	96.0	93.7	96.0	96.3	96.6	94.9	96.2
					West Virginia						
$9,999 or less	84.1	81.7	83.8	85.6	87.9	84.1	87.3	88.1	91.0	91.6	84.9
$10,000 - $19,999	94.4	96.9	97.1	96.2	94.9	96.1	95.1	95.0	96.0	94.2	92.0
$20,000 - $29,999	97.8	98.3	97.4	97.8	92.3	95.2	98.2	98.5	94.7	96.3	96.3
$30,000 - $39,999	96.9	100.0	100.0	95.5	96.8	97.2	98.5	99.3	98.3	96.6	96.4
$40,000 or more	98.2	99.1	100.0	99.5	98.5	100.0	97.7	99.6	98.3	97.1	92.6
All Households	92.4	93.1	93.6	93.6	93.0	93.3	94.3	94.7	94.9	94.6	91.4
					Wisconsin						
$9,999 or less	93.3	90.9	87.8	86.5	83.2	84.5	90.0	87.5	89.5	92.5	90.7
$10,000 - $19,999	96.7	95.9	94.8	94.4	96.4	90.6	95.2	94.1	94.2	94.1	89.8
$20,000 - $29,999	99.6	98.6	99.1	95.8	99.2	96.9	97.8	98.2	97.9	96.9	98.4
$30,000 - $39,999	99.1	98.9	100.0	98.3	100.0	98.2	98.0	99.6	99.0	96.8	97.6
$40,000 or more	100.0	99.4	99.4	98.5	100.0	97.4	99.0	99.1	99.7	98.8	96.4
All Households	97.9	97.2	96.4	94.9	96.3	94.0	96.4	96.1	96.4	96.0	94.4
					Wyoming						
$9,999 or less	86.2	87.1	89.5	83.4	91.1	91.7	86.2	82.5	84.4	88.7	88.5
$10,000 - $19,999	93.6	96.1	93.9	93.4	92.1	91.4	93.1	92.2	90.3	95.2	94.5
$20,000 - $29,999	94.0	99.2	97.7	96.3	98.3	95.6	95.0	94.8	97.5	97.3	92.1
$30,000 - $39,999	96.4	98.8	97.5	97.7	97.0	97.4	96.5	96.9	97.1	99.6	97.2
$40,000 or more	98.5	99.1	98.8	95.7	98.2	99.2	97.8	99.3	99.6	98.3	99.0
All Households	93.6	95.5	94.9	92.6	95.0	94.8	93.7	93.0	93.4	95.8	94.5
					United States Total						
$9,999 or less	85.1	85.4	86.0	85.7	85.5	87.5	87.6	89.2	89.2	88.0	86.4
$10,000 - $19,999	93.7	93.0	93.0	93.7	92.9	93.3	93.4	94.3	94.6	93.2	91.2
$20,000 - $29,999	96.2	96.5	96.5	96.1	96.0	96.1	95.9	96.9	97.0	95.3	94.1
$30,000 - $39,999	98.0	97.6	97.6	97.4	97.2	97.3	97.1	98.1	98.1	96.7	95.2
$40,000 or more	98.6	98.5	98.2	98.2	98.2	98.0	97.8	98.8	98.8	97.7	96.0
All Households	93.9	93.9	94.0	94.1	94.0	94.5	94.4	95.5	95.5	94.2	92.5
1984 Dollars					Equivalent in Current Dollars						
$10,000	$14,756	$15,175	$15,595	$15,809	$16,082	$16,686	$17,173	$17,427	$17,953	$18,265	$18,840
$20,000	$29,512	$30,350	$31,190	$31,618	$32,164	$33,372	$34,346	$34,854	$35,906	$36,530	$37,680
$30,000	$44,268	$45,525	$46,785	$47,427	$48,246	$50,058	$51,519	$52,281	$53,859	$54,795	$56,520
$40,000	$59,024	$60,700	$62,380	$63,236	$64,328	$66,744	$68,692	$69,708	$71,812	$73,060	$75,360

* Current dollar equivalents are at the end of Table 6.14

Table 6.15
Critical Values for Determining Significant Differences by State

	In Unit	Available
UNITED STATES	0.4%	0.3%
ALABAMA	4.2%	4.0%
ALASKA	3.4%	2.7%
ARIZONA	2.7%	2.5%
ARKANSAS	3.6%	3.5%
CALIFORNIA	1.1%	1.0%
COLORADO	2.1%	1.9%
CONNECTICUT	2.6%	2.5%
DELAWARE	2.8%	2.4%
DISTRICT OF COLUMBIA	4.7%	4.2%
FLORIDA	1.7%	1.7%
GEORGIA	3.3%	3.1%
HAWAII	3.1%	2.6%
IDAHO	2.6%	2.5%
ILLINOIS	2.4%	2.0%
INDIANA	3.1%	2.9%
IOWA	2.8%	2.6%
KANSAS	3.0%	2.8%
KENTUCKY	3.5%	3.1%
LOUISIANA	3.5%	3.1%
MAINE	2.0%	1.7%
MARYLAND	2.9%	2.8%
MASSACHUSETTS	2.1%	2.0%
MICHIGAN	1.7%	1.6%
MINNESOTA	2.3%	2.2%
MISSISSIPPI	4.0%	3.3%
MISSOURI	3.2%	2.9%
MONTANA	2.5%	2.3%
NEBRASKA	2.2%	2.0%
NEVADA	3.6%	3.5%
NEW HAMPSHIRE	2.7%	2.4%
NEW JERSEY	2.3%	2.3%
NEW MEXICO	3.6%	3.5%
NEW YORK	1.4%	1.2%
NORTH CAROLINA	2.0%	1.8%
NORTH DAKOTA	1.9%	1.7%
OHIO	1.9%	1.7%
OKLAHOMA	3.5%	3.2%
OREGON	3.1%	2.7%
PENNSYLVANIA	1.4%	1.3%
RHODE ISLAND	3.3%	3.3%
SOUTH CAROLINA	3.6%	3.4%
SOUTH DAKOTA	4.0%	3.8%
TENNESSEE	2.9%	2.6%
TEXAS	1.8%	1.6%
UTAH	2.7%	2.5%
VERMONT	3.5%	3.0%
VIRGINIA	3.5%	3.3%
WASHINGTON	2.3%	2.1%
WEST VIRGINIA	3.3%	2.8%
WISCONSIN	2.7%	2.5%
WYOMING	2.7%	2.5%

Table 6.16
Critical Values for Determining Significant Differences by Income

	RACE						HISPANIC ORIGIN	
	TOTAL		WHITE		BLACK			
	In Unit	Available	In Unit	Available	In Unit	Available	In Unit	Available
TOTAL	0.4%	0.3%	0.4%	0.3%	1.6%	1.5%	1.7%	1.6%
UNDER $5,000	4.0%	3.7%	4.4%	4.1%	7.9%	7.4%	10.0%	9.8%
$5,000 - $7,499	3.0%	2.9%	3.3%	3.1%	7.5%	7.3%	9.1%	8.5%
$7,500 - $9,999	2.4%	2.2%	2.6%	2.5%	7.4%	6.4%	8.4%	8.3%
$10,000 - $12,499	2.1%	2.0%	2.3%	2.2%	7.4%	6.7%	7.0%	6.6%
$12,500 - $14,999	2.1%	1.9%	2.2%	2.0%	6.8%	6.3%	7.4%	7.3%
$15,000 - $19,999	1.5%	1.3%	1.4%	1.2%	5.8%	5.0%	5.3%	4.9%
$20,000 - $24,999	1.2%	1.1%	1.2%	1.1%	3.7%	3.4%	4.9%	4.7%
$25,000 - $29,999	1.1%	1.0%	1.1%	1.0%	4.7%	4.3%	3.9%	3.7%
$30,000 - $34,999	1.0%	0.9%	1.0%	0.9%	5.1%	4.5%	4.6%	4.0%
$35,000 - $39,999	0.9%	0.9%	0.9%	0.9%	4.8%	4.6%	3.7%	3.6%
$40,000 - $49,999	0.6%	0.6%	0.6%	0.6%	3.0%	2.8%	4.1%	3.7%
$50,000 - $59,999	0.6%	0.6%	0.6%	0.6%	3.2%	3.2%	3.0%	2.6%
$60,000 - $74,999	0.6%	0.5%	0.6%	0.5%	4.0%	3.8%	2.1%	2.0%
$75,000 +	0.4%	0.4%	0.4%	0.4%	2.6%	2.4%	3.0%	2.8%

Table 6.17
Critical Values for Determining Significant Differences by Household Size

	RACE						HISPANIC ORIGIN	
	TOTAL		WHITE		BLACK			
	In Unit	Available	In Unit	Available	In Unit	Available	In Unit	Available
TOTAL	0.4%	0.3%	0.4%	0.3%	1.6%	1.5%	1.7%	1.6%
1 PERSON	0.9%	0.8%	0.9%	0.8%	3.5%	3.2%	5.4%	5.1%
2 - 3	0.4%	0.4%	0.4%	0.4%	2.0%	1.9%	2.3%	2.2%
4 - 5	0.6%	0.6%	0.6%	0.5%	2.9%	2.7%	2.3%	2.1%
6 +	1.9%	1.8%	2.0%	1.9%	6.6%	6.3%	4.6%	4.5%

Table 6.18
Critical Values for Determining Significant Differences by Householder's Age

	RACE						HISPANIC ORIGIN	
	TOTAL		WHITE		BLACK			
	In Unit	Available	In Unit	Available	In Unit	Available	In Unit	Available
TOTAL	0.4%	0.3%	0.4%	0.3%	1.6%	1.5%	1.7%	1.6%
15-24 YRS OLD	2.3%	2.1%	2.4%	2.2%	7.6%	6.8%	6.1%	5.9%
25-54 YRS OLD	0.5%	0.4%	0.4%	0.4%	2.0%	1.8%	1.9%	1.8%
55-59 YRS OLD	1.1%	1.0%	1.0%	1.0%	4.9%	4.5%	5.7%	5.3%
60-64 YRS OLD	1.1%	1.0%	1.1%	1.0%	4.9%	4.5%	6.3%	6.2%
65-69 YRS OLD	1.1%	1.1%	1.1%	1.1%	5.5%	5.1%	7.2%	7.2%
70-99 YRS OLD	0.7%	0.7%	0.7%	0.7%	3.6%	3.3%	5.7%	5.4%

Table 6.19
Critical Values for Determining Significant Differences by Labor Force Status

	RACE						HISPANIC ORIGIN	
	TOTAL		WHITE		BLACK			
	In Unit	Available	In Unit	Available	In Unit	Available	In Unit	Available
TOTAL CNP	0.3%	0.3%	0.3%	0.3%	1.4%	1.4%	1.4%	1.3%
EMPLOYED	0.3%	0.3%	0.3%	0.3%	1.5%	1.4%	1.6%	1.5%
UNEMPLOYED	2.1%	1.9%	2.1%	1.9%	5.7%	5.1%	5.8%	5.3%
NOT IN LABOR FORCE	0.5%	0.5%	0.5%	0.5%	2.2%	2.1%	2.0%	1.9%

Table 6.20
Sample Size

Total Household Income in March 1984 Dollars *	1984	1985	1986	1987	1988	1989	1990	1991	1992	1993	1994
					Alabama						
$9,999 or less	271	210	177	221	225	196	210	222	228	210	195
$10,000 - $19,999	274	233	155	174	167	212	185	187	193	189	189
$20,000 - $29,999	149	132	106	122	134	125	135	142	135	141	122
$30,000 - $39,999	111	87	65	95	75	82	83	84	93	85	80
$40,000 or more	111	89	74	101	119	86	100	93	106	99	105
All Households	916	751	577	713	720	701	713	728	755	724	691
					Alaska						
$9,999 or less	144	92	82	94	123	124	108	100	97	90	96
$10,000 - $19,999	155	155	140	157	126	167	137	149	166	154	129
$20,000 - $29,999	161	147	163	131	131	142	151	135	128	139	130
$30,000 - $39,999	104	115	140	116	102	114	107	116	112	117	106
$40,000 or more	290	340	353	297	287	264	274	269	290	281	250
All Households	854	849	878	795	769	811	777	769	793	781	711
					Arizona						
$9,999 or less	192	173	120	118	112	127	130	147	123	144	132
$10,000 - $19,999	235	194	154	158	160	179	189	173	163	172	180
$20,000 - $29,999	198	172	139	120	150	134	160	149	129	126	131
$30,000 - $39,999	94	88	91	91	87	92	88	91	80	88	87
$40,000 or more	122	116	123	139	143	138	143	133	136	117	126
All Households	841	743	627	626	652	670	710	693	631	647	656
					Arkansas						
$9,999 or less	230	263	223	238	223	220	225	220	229	234	210
$10,000 - $19,999	233	232	193	176	219	252	224	240	232	204	219
$20,000 - $29,999	136	147	144	138	155	155	147	156	140	155	144
$30,000 - $39,999	69	69	74	91	88	81	106	98	83	77	65
$40,000 or more	71	72	70	86	92	89	85	86	97	98	79
All Households	739	783	704	729	777	797	787	800	781	768	717
					California						
$9,999 or less	1,127	1,013	906	838	816	531	842	923	970	1,001	1,003
$10,000 - $19,999	1,386	1,252	1,032	1,006	1,073	675	1,061	1,150	1,160	1,116	1,059
$20,000 - $29,999	1,071	1,100	944	862	878	559	957	990	923	918	840
$30,000 - $39,999	711	756	685	721	707	465	713	688	669	638	537
$40,000 or more	1,235	1,294	1,245	1,296	1,342	722	1,380	1,365	1,298	1,254	1,200
All Households	5,530	5,415	4,812	4,723	4,816	2,952	4,953	5,116	5,020	4,927	4,639
					Colorado						
$9,999 or less	185	136	112	136	135	139	153	142	141	152	138
$10,000 - $19,999	254	186	128	137	153	176	171	159	178	184	171
$20,000 - $29,999	193	172	135	138	135	141	135	155	150	140	133
$30,000 - $39,999	157	135	117	98	91	86	82	94	90	107	102
$40,000 or more	232	177	154	160	150	141	153	152	166	166	181
All Households	1,021	806	646	669	664	683	694	702	725	749	725
					Connecticut						
$9,999 or less	110	102	99	90	105	65	60	80	60	90	85
$10,000 - $19,999	136	113	116	115	111	79	85	87	102	102	102
$20,000 - $29,999	119	128	121	97	96	111	86	108	94	92	105
$30,000 - $39,999	114	103	92	93	100	82	75	71	83	92	76
$40,000 or more	177	201	229	197	191	183	219	193	171	173	164
All Households	656	647	657	592	603	520	525	539	510	549	532
					Delaware						
$9,999 or less	86	103	111	105	93	102	95	90	84	79	79
$10,000 - $19,999	137	147	139	123	104	129	120	133	114	102	110
$20,000 - $29,999	111	125	104	102	145	120	127	99	115	99	89
$30,000 - $39,999	92	96	83	79	77	98	91	69	73	89	72
$40,000 or more	129	125	118	132	145	145	142	138	121	125	120
All Households	555	596	555	541	564	594	575	529	507	494	470
					District of Columbia						
$9,999 or less	140	181	152	115	127	122	161	145	132	107	129
$10,000 - $19,999	145	135	163	169	140	135	136	118	128	133	124
$20,000 - $29,999	94	109	97	114	119	134	125	109	106	97	74
$30,000 - $39,999	73	64	69	67	83	63	68	56	54	52	47
$40,000 or more	130	134	136	162	165	144	143	123	122	138	131
All Households	582	623	617	627	634	598	633	551	542	527	505

* Current dollar equivalents are at the end of Table 6.14

Table 6.20
Sample Size

Total Household Income in March 1984 Dollars *	1995	1996	1997	1998	1999	2000	2001	2002	2003	2004	2005
				Alabama							
$9,999 or less	194	199	173	171	166	167	307	318	300	291	318
$10,000 - $19,999	178	172	180	163	131	157	283	286	257	263	241
$20,000 - $29,999	133	127	116	112	117	144	240	185	196	200	170
$30,000 - $39,999	75	65	99	113	83	94	149	160	154	130	125
$40,000 or more	136	111	117	123	159	139	276	299	262	263	216
All Households	716	674	685	682	656	701	1,255	1,248	1,169	1,147	1,070
				Alaska							
$9,999 or less	91	50	59	72	76	68	123	118	139	134	124
$10,000 - $19,999	98	97	95	101	92	98	193	177	207	220	205
$20,000 - $29,999	115	90	88	88	97	104	198	171	214	204	188
$30,000 - $39,999	92	85	87	81	83	81	193	165	168	163	140
$40,000 or more	223	189	215	181	211	218	374	427	401	348	372
All Households	619	511	544	523	559	569	1,081	1,058	1,129	1,069	1,029
				Arizona							
$9,999 or less	157	179	207	191	165	161	178	192	202	227	212
$10,000 - $19,999	194	207	217	240	233	253	259	242	259	256	252
$20,000 - $29,999	161	386	147	144	162	176	193	192	204	175	209
$30,000 - $39,999	82	109	105	90	104	102	153	157	143	150	121
$40,000 or more	153	144	150	176	203	204	264	303	275	280	267
All Households	747	771	826	841	867	896	1,047	1,086	1,083	1,088	1,061
				Arkansas							
$9,999 or less	191	199	198	209	189	185	249	241	252	245	212
$10,000 - $19,999	189	207	186	188	194	196	252	218	241	262	245
$20,000 - $29,999	121	126	129	133	118	116	153	169	159	167	146
$30,000 - $39,999	86	87	87	64	70	96	106	111	105	104	100
$40,000 or more	89	96	72	82	106	105	143	165	146	152	174
All Households	676	715	672	676	677	698	903	904	903	930	877
				California							
$9,999 or less	1,048	983	996	913	916	793	917	953	986	999	1,002
$10,000 - $19,999	1,029	1,016	1,007	1,012	1,000	1,046	1,173	1,120	1,242	1,111	1,270
$20,000 - $29,999	800	714	758	737	801	766	978	977	909	857	1,036
$30,000 - $39,999	519	551	562	566	548	567	704	708	709	676	787
$40,000 or more	1,194	1,113	1,173	1,237	1,260	1,281	1,839	1,811	1,754	1,746	1,739
All Households	4,590	4,377	4,496	4,465	4,525	4,453	5,611	5,569	5,600	5,389	5,834
				Colorado							
$9,999 or less	124	103	133	118	104	102	207	191	227	232	223
$10,000 - $19,999	153	153	161	156	159	160	272	340	355	330	309
$20,000 - $29,999	158	128	146	152	154	148	308	275	283	294	287
$30,000 - $39,999	119	122	122	114	118	108	220	198	223	227	212
$40,000 or more	171	178	196	233	244	252	515	555	538	553	522
All Households	725	684	758	773	779	770	1,522	1,559	1,626	1,636	1,553
				Connecticut							
$9,999 or less	95	85	97	93	96	90	192	190	217	234	252
$10,000 - $19,999	100	101	92	89	104	101	225	246	244	219	246
$20,000 - $29,999	75	91	85	102	75	85	235	202	181	206	223
$30,000 - $39,999	66	66	60	62	65	69	170	201	180	188	197
$40,000 or more	168	155	161	189	200	205	517	508	508	591	595
All Households	504	498	495	535	540	550	1,339	1,347	1,330	1,438	1,513
				Delaware							
$9,999 or less	82	92	89	71	88	75	132	113	133	132	144
$10,000 - $19,999	93	126	109	101	106	102	173	193	204	235	260
$20,000 - $29,999	100	95	83	97	99	97	173	188	187	173	191
$30,000 - $39,999	66	77	65	69	74	81	139	152	167	147	153
$40,000 or more	111	111	152	159	136	154	326	355	318	321	313
All Households	452	501	498	497	503	509	943	1,001	1,009	1,008	1,061
				District of Columbia						BIA BIA	
$9,999 or less	136	145	154	138	126	121	238	272	260	263	297
$10,000 - $19,999	131	139	124	136	128	133	220	226	255	215	265
$20,000 - $29,999	90	97	104	91	85	109	181	160	169	142	156
$30,000 - $39,999	66	60	57	55	45	47	113	132	102	103	121
$40,000 or more	130	123	122	128	144	160	263	255	249	276	284
All Households	553	564	561	548	528	570	1,015	1,045	1,035	999	1,123

* Current dollar equivalents are at the end of Table 6.14

Table 6.20
Sample Size

Total Household Income in March 1984 Dollars *	1984	1985	1986	1987	1988	1989	1990	1991	1992	1993	1994
					Florida						
$9,999 or less	549	614	595	597	610	681	673	703	649	709	744
$10,000 - $19,999	622	730	794	783	800	782	837	831	820	778	705
$20,000 - $29,999	422	506	544	589	599	623	640	646	586	584	556
$30,000 - $39,999	271	301	352	385	428	403	428	389	348	329	332
$40,000 or more	290	395	490	564	587	648	584	537	529	511	525
All Households	2,154	2,546	2,775	2,918	3,024	3,137	3,162	3,106	2,932	2,911	2,862
					Georgia						
$9,999 or less	272	209	180	147	164	168	154	147	165	160	146
$10,000 - $19,999	274	217	161	162	157	146	153	159	148	148	149
$20,000 - $29,999	192	162	125	121	124	143	128	117	111	125	131
$30,000 - $39,999	133	108	89	96	98	88	86	85	81	73	79
$40,000 or more	168	153	123	146	162	150	147	134	117	127	153
All Households	1,039	849	678	672	705	695	668	642	622	633	658
					Hawaii						
$9,999 or less	101	87	76	73	64	80	80	68	61	74	54
$10,000 - $19,999	120	108	109	119	105	108	106	100	110	81	99
$20,000 - $29,999	117	92	84	85	91	107	99	89	95	97	85
$30,000 - $39,999	110	88	75	76	81	84	74	67	60	76	77
$40,000 or more	143	153	154	146	181	151	162	170	166	173	153
All Households	591	528	498	499	522	530	521	494	492	501	468
					Idaho						
$9,999 or less	173	176	167	172	170	182	186	205	181	164	155
$10,000 - $19,999	248	210	217	206	224	187	202	213	193	200	200
$20,000 - $29,999	151	169	153	165	141	174	164	163	166	154	149
$30,000 - $39,999	93	99	96	96	88	87	87	109	73	96	104
$40,000 or more	79	86	89	69	99	95	126	95	100	100	132
All Households	744	740	722	708	722	725	765	785	713	714	740
					Illinois						
$9,999 or less	444	514	527	483	511	480	473	500	496	521	488
$10,000 - $19,999	504	501	495	498	474	491	504	504	556	550	516
$20,000 - $29,999	437	492	500	470	430	457	475	476	453	459	451
$30,000 - $39,999	311	325	356	365	347	343	374	364	336	346	320
$40,000 or more	456	471	527	522	593	605	616	591	578	551	540
All Households	2,152	2,303	2,405	2,338	2,355	2,376	2,442	2,435	2,419	2,427	2,315
					Indiana						
$9,999 or less	259	215	190	188	187	127	159	177	153	142	147
$10,000 - $19,999	273	247	237	215	245	187	177	158	173	178	171
$20,000 - $29,999	220	209	210	194	183	143	155	150	138	147	129
$30,000 - $39,999	151	140	140	120	116	110	98	81	84	93	90
$40,000 or more	157	159	148	130	128	124	104	111	108	110	113
All Households	1,060	970	925	847	859	691	693	677	656	670	650
					Iowa						
$9,999 or less	228	191	172	161	169	158	167	176	158	169	174
$10,000 - $19,999	256	232	202	209	212	207	190	197	210	213	202
$20,000 - $29,999	199	168	159	165	163	162	168	183	183	176	141
$30,000 - $39,999	116	82	94	102	114	96	105	114	119	123	105
$40,000 or more	140	146	103	111	94	121	119	123	113	102	110
All Households	939	819	730	748	752	744	749	793	783	783	732
					Kansas						
$9,999 or less	171	138	158	149	150	140	166	154	153	146	151
$10,000 - $19,999	197	182	178	180	177	192	184	174	190	216	190
$20,000 - $29,999	173	161	135	163	148	141	145	168	172	163	131
$30,000 - $39,999	111	119	107	96	100	98	96	106	93	100	102
$40,000 or more	96	141	147	146	143	144	168	154	139	149	134
All Households	748	741	725	734	718	715	759	756	747	774	708
					Kentucky						
$9,999 or less	214	204	209	197	185	207	184	190	215	247	219
$10,000 - $19,999	208	189	204	167	181	186	162	157	187	159	178
$20,000 - $29,999	164	142	113	142	130	108	127	124	123	120	109
$30,000 - $39,999	95	82	82	79	73	70	79	94	90	85	57
$40,000 or more	103	88	86	84	97	101	100	99	103	113	120
All Households	784	705	694	669	666	672	652	664	718	724	683

* Current dollar equivalents are at the end of Table 6.14

Table 6.20
Sample Size

Total Household Income in March 1984 Dollars *	1995	1996	1997	1998	1999	2000	2001	2002	2003	2004	2005
					Florida						
$9,999 or less	660	666	638	594	599	574	645	757	748	719	693
$10,000 - $19,999	745	691	706	678	654	733	844	843	857	871	828
$20,000 - $29,999	486	506	468	481	505	516	655	665	636	626	614
$30,000 - $39,999	302	310	328	335	347	342	447	399	429	407	396
$40,000 or more	530	445	468	525	586	619	864	841	841	818	828
All Households	2,723	2,618	2,608	2,613	2,691	2,784	3,455	3,505	3,511	3,441	3,359
					Georgia						
$9,999 or less	242	164	172	151	138	128	203	204	200	223	291
$10,000 - $19,999	290	175	209	193	192	197	236	254	284	246	377
$20,000 - $29,999	246	173	145	167	137	138	222	223	220	214	258
$30,000 - $39,999	152	103	108	122	120	110	155	156	161	167	180
$40,000 or more	264	167	187	213	207	195	278	281	271	261	325
All Households	1,194	782	821	846	794	768	1,094	1,118	1,136	1,111	1,431
					Hawaii						
$9,999 or less	64	71	83	85	75	73	132	176	189	175	163
$10,000 - $19,999	84	82	83	83	101	88	177	203	193	188	207
$20,000 - $29,999	75	97	87	74	73	76	191	198	189	177	198
$30,000 - $39,999	72	61	58	60	50	51	164	138	150	154	168
$40,000 or more	145	147	136	115	139	154	367	346	337	386	413
All Households	440	458	447	417	438	442	1,031	1,061	1,058	1,080	1,149
					Idaho						
$9,999 or less	125	155	152	152	145	150	192	184	148	140	125
$10,000 - $19,999	193	167	168	213	188	198	236	229	286	230	224
$20,000 - $29,999	139	149	148	143	144	152	188	219	197	207	175
$30,000 - $39,999	91	92	101	106	109	105	151	137	134	151	136
$40,000 or more	126	121	130	127	156	136	229	213	193	175	196
All Households	674	684	699	741	742	741	996	982	958	903	856
					Illinois						
$9,999 or less	489	369	381	370	345	320	440	443	494	491	491
$10,000 - $19,999	519	418	399	433	416	419	523	550	580	563	543
$20,000 - $29,999	444	372	348	355	360	382	460	511	496	466	442
$30,000 - $39,999	310	257	289	306	290	287	373	403	370	350	364
$40,000 or more	627	582	574	579	650	689	925	886	796	877	751
All Households	2,389	1,998	1,991	2,043	2,061	2,097	2,721	2,793	2,736	2,747	2,591
					Indiana						
$9,999 or less	122	105	140	123	135	110	228	263	276	253	249
$10,000 - $19,999	172	182	163	153	146	151	306	300	339	346	330
$20,000 - $29,999	121	153	136	149	135	126	274	252	262	268	253
$30,000 - $39,999	60	81	103	111	102	106	207	185	228	176	193
$40,000 or more	107	119	124	148	150	158	374	385	375	393	355
All Households	582	640	666	684	668	651	1,389	1,385	1,480	1,436	1,380
					Iowa						
$9,999 or less	138	128	113	118	107	119	200	204	205	231	226
$10,000 - $19,999	157	154	188	187	180	153	306	301	294	294	286
$20,000 - $29,999	134	142	127	126	135	127	260	226	233	232	231
$30,000 - $39,999	107	104	93	93	84	96	200	229	214	201	197
$40,000 or more	118	119	122	133	141	162	327	319	296	334	316
All Households	654	647	643	657	647	657	1,293	1,279	1,242	1,292	1,256
					Kansas						
$9,999 or less	160	159	139	127	133	135	225	232	246	248	251
$10,000 - $19,999	191	174	170	156	159	160	283	285	291	289	280
$20,000 - $29,999	136	117	107	135	130	113	240	231	237	268	206
$30,000 - $39,999	70	76	70	89	95	98	165	178	213	195	166
$40,000 or more	127	134	144	144	148	158	363	372	364	346	325
All Households	684	660	630	651	665	664	1,276	1,298	1,351	1,346	1,228
					Kentucky						
$9,999 or less	187	159	174	149	153	164	217	233	230	244	301
$10,000 - $19,999	172	147	140	155	144	156	251	229	257	245	258
$20,000 - $29,999	107	131	106	99	119	115	223	219	211	215	205
$30,000 - $39,999	63	69	109	87	82	75	130	125	133	107	141
$40,000 or more	115	117	112	142	153	146	241	280	224	238	233
All Households	644	623	641	632	651	656	1,062	1,086	1,055	1,049	1,138

* Current dollar equivalents are at the end of Table 6.14

Table 6.20
Sample Size

Total Household Income in March 1984 Dollars *	1984	1985	1986	1987	1988	1989	1990	1991	1992	1993	1994
					Louisiana						
$9,999 or less	259	210	169	171	177	176	193	188	165	169	153
$10,000 - $19,999	185	180	148	119	138	143	112	128	144	130	136
$20,000 - $29,999	126	135	115	96	83	102	109	97	100	101	93
$30,000 - $39,999	101	86	81	69	83	80	64	76	76	70	64
$40,000 or more	120	112	121	119	111	85	92	89	94	83	90
All Households	791	723	634	574	592	586	570	578	579	553	536
					Maine						
$9,999 or less	153	149	154	122	131	139	105	120	132	132	153
$10,000 - $19,999	197	181	147	154	161	133	165	163	148	132	157
$20,000 - $29,999	153	126	135	133	131	137	117	99	123	129	115
$30,000 - $39,999	108	97	77	74	87	98	78	90	85	89	73
$40,000 or more	90	95	74	104	104	113	126	112	91	89	88
All Households	701	648	587	587	614	620	591	584	579	571	586
					Maryland						
$9,999 or less	129	140	140	126	108	75	91	86	85	91	70
$10,000 - $19,999	183	171	156	133	124	104	107	101	111	134	117
$20,000 - $29,999	183	151	153	142	131	95	123	111	115	93	101
$30,000 - $39,999	142	128	122	122	135	79	88	94	85	94	73
$40,000 or more	302	311	276	240	262	202	190	187	175	173	164
All Households	939	901	847	763	760	555	599	579	571	585	525
					Massachusetts						
$9,999 or less	246	331	420	410	418	414	426	481	455	448	477
$10,000 - $19,999	293	378	420	412	412	395	383	414	437	431	415
$20,000 - $29,999	262	340	446	388	383	398	370	342	374	387	393
$30,000 - $39,999	197	278	371	346	347	311	303	335	323	317	293
$40,000 or more	345	483	603	651	712	721	761	697	636	646	662
All Households	1,343	1,810	2,260	2,207	2,272	2,239	2,243	2,269	2,225	2,229	2,240
					Michigan						
$9,999 or less	418	523	529	460	476	456	472	541	523	514	504
$10,000 - $19,999	408	445	527	474	465	454	510	547	536	562	534
$20,000 - $29,999	384	385	415	433	432	478	444	440	465	449	446
$30,000 - $39,999	273	302	337	332	328	341	368	352	340	325	318
$40,000 or more	303	429	537	573	600	558	577	550	581	565	542
All Households	1,786	2,084	2,345	2,272	2,301	2,287	2,371	2,430	2,445	2,415	2,344
					Minnesota						
$9,999 or less	201	165	154	130	131	137	120	118	137	149	134
$10,000 - $19,999	255	212	161	142	131	134	130	145	164	154	134
$20,000 - $29,999	225	175	141	121	124	125	125	118	138	134	138
$30,000 - $39,999	197	140	110	94	120	99	86	86	86	95	90
$40,000 or more	210	192	152	157	153	141	153	153	120	149	156
All Households	1,088	884	718	644	659	636	614	620	645	681	652
					Mississippi						
$9,999 or less	296	259	254	259	240	249	264	267	285	294	251
$10,000 - $19,999	201	222	212	192	205	199	196	218	202	198	200
$20,000 - $29,999	148	125	124	113	121	127	139	125	129	131	115
$30,000 - $39,999	70	66	67	82	82	81	100	78	83	78	85
$40,000 or more	79	77	84	84	87	89	80	74	71	95	96
All Households	794	749	741	730	735	745	779	762	770	796	747
					Missouri						
$9,999 or less	266	249	197	189	188	174	148	156	192	188	171
$10,000 - $19,999	294	257	238	214	197	183	173	172	142	171	154
$20,000 - $29,999	182	198	193	145	162	114	132	126	128	123	123
$30,000 - $39,999	130	134	131	119	114	91	84	79	81	98	96
$40,000 or more	173	171	148	148	147	120	121	112	114	114	97
All Households	1,045	1,009	907	815	808	682	658	645	657	694	641
					Montana						
$9,999 or less	230	185	207	201	233	192	207	210	186	168	182
$10,000 - $19,999	220	201	203	227	210	221	206	232	216	232	225
$20,000 - $29,999	180	143	139	154	152	167	153	160	142	148	145
$30,000 - $39,999	104	98	97	90	91	99	121	90	82	99	84
$40,000 or more	96	102	131	125	106	94	106	101	113	108	121
All Households	830	729	777	797	792	773	793	793	739	755	757

* Current dollar equivalents are at the end of Table 6.14

Table 6.20
Sample Size

Total Household Income in March 1984 Dollars *	1995	1996	1997	1998	1999	2000	2001	2002	2003	2004	2005
				Louisiana							
$9,999 or less	194	177	179	155	188	167	249	239	260	256	211
$10,000 - $19,999	156	163	153	157	159	161	224	223	227	233	200
$20,000 - $29,999	110	131	126	114	119	128	140	155	150	152	145
$30,000 - $39,999	76	70	77	85	79	63	103	82	112	100	82
$40,000 or more	102	91	113	140	144	133	154	201	184	176	157
All Households	638	632	648	651	689	652	870	900	933	917	795
				Maine							
$9,999 or less	132	103	109	113	94	95	250	274	269	263	284
$10,000 - $19,999	132	130	130	149	140	122	279	290	282	313	293
$20,000 - $29,999	111	134	119	113	123	132	250	237	221	209	256
$30,000 - $39,999	57	72	82	67	77	60	199	163	164	185	175
$40,000 or more	91	81	84	97	116	127	290	305	268	279	331
All Households	523	520	524	539	550	536	1,268	1,269	1,204	1,249	1,339
				Maryland							
$9,999 or less	102	92	94	72	77	81	186	189	175	201	221
$10,000 - $19,999	124	125	107	111	97	98	214	207	223	190	254
$20,000 - $29,999	93	102	94	107	95	103	201	198	195	233	228
$30,000 - $39,999	79	66	76	77	92	86	192	151	144	165	191
$40,000 or more	158	184	180	197	189	205	481	522	505	450	586
All Households	556	569	551	564	550	573	1,274	1,267	1,242	1,239	1,480
				Massachusetts							
$9,999 or less	487	250	245	251	227	224	259	248	255	267	225
$10,000 - $19,999	429	230	247	217	263	241	244	242	238	235	219
$20,000 - $29,999	328	189	188	194	173	159	224	207	244	198	184
$30,000 - $39,999	328	143	159	136	159	142	210	193	175	187	158
$40,000 or more	703	339	346	389	381	380	496	579	531	522	488
All Households	2,275	1,151	1,185	1,187	1,203	1,146	1,433	1,469	1,443	1,409	1,274
				Michigan							
$9,999 or less	480	327	304	312	291	280	361	346	410	381	397
$10,000 - $19,999	519	349	366	340	345	328	412	443	487	445	474
$20,000 - $29,999	467	287	284	308	278	282	370	381	361	332	357
$30,000 - $39,999	332	224	250	221	239	247	298	285	290	314	273
$40,000 or more	597	468	477	481	512	551	731	686	637	649	587
All Households	2,395	1,655	1,681	1,662	1,665	1,688	2,172	2,141	2,185	2,121	2,088
				Minnesota							
$9,999 or less	135	123	117	112	110	116	155	155	156	199	177
$10,000 - $19,999	145	158	147	141	127	137	240	253	241	242	286
$20,000 - $29,999	122	126	126	136	112	130	257	249	243	254	274
$30,000 - $39,999	80	96	110	93	106	105	201	235	217	200	252
$40,000 or more	151	182	176	209	226	216	553	520	541	525	557
All Households	633	685	676	691	681	704	1,406	1,412	1,398	1,420	1,546
				Mississippi							
$9,999 or less	207	184	181	167	166	160	225	250	246	223	218
$10,000 - $19,999	182	160	158	153	158	146	177	197	204	217	178
$20,000 - $29,999	106	106	118	114	97	104	149	140	123	145	116
$30,000 - $39,999	70	70	56	73	67	70	100	90	103	85	94
$40,000 or more	90	75	99	84	101	110	149	135	148	169	149
All Households	655	595	612	591	589	590	800	812	824	839	755
				Missouri							
$9,999 or less	130	110	120	118	98	101	176	183	217	211	250
$10,000 - $19,999	147	149	162	145	142	133	240	284	249	256	290
$20,000 - $29,999	129	122	113	103	96	118	232	206	211	200	211
$30,000 - $39,999	79	90	92	95	99	95	195	173	161	181	175
$40,000 or more	83	115	125	135	144	151	337	346	340	320	328
All Households	568	586	612	596	579	598	1,180	1,192	1,178	1,168	1,254
				Montana							
$9,999 or less	173	165	161	167	157	173	186	204	207	204	198
$10,000 - $19,999	220	210	210	206	204	192	247	238	215	231	220
$20,000 - $29,999	152	141	136	146	159	126	173	165	171	146	138
$30,000 - $39,999	84	72	72	84	74	84	96	110	112	115	107
$40,000 or more	111	104	109	104	124	112	164	140	151	128	124
All Households	740	692	688	707	718	687	866	857	856	824	787

* Current dollar equivalents are at the end of Table 6.14

Table 6.20
Sample Size

Total Household Income in March 1984 Dollars *	1984	1985	1986	1987	1988	1989	1990	1991	1992	1993	1994
					Nebraska						
$9,999 or less	202	164	167	158	160	156	170	166	163	163	147
$10,000 - $19,999	192	209	193	206	204	206	201	199	204	205	191
$20,000 - $29,999	155	171	166	158	161	166	147	165	176	175	179
$30,000 - $39,999	93	104	99	100	107	100	113	115	126	128	106
$40,000 or more	109	117	104	106	117	121	130	118	113	125	129
All Households	751	765	729	728	749	749	761	763	782	796	752
					Nevada						
$9,999 or less	98	88	114	77	97	94	100	124	112	120	100
$10,000 - $19,999	143	147	135	138	153	144	159	161	185	152	136
$20,000 - $29,999	135	118	101	122	129	143	160	152	139	149	145
$30,000 - $39,999	114	104	87	82	94	87	105	107	93	101	89
$40,000 or more	123	120	106	128	124	134	126	158	166	126	145
All Households	613	577	543	547	597	602	650	702	695	648	615
					New Hampshire						
$9,999 or less	104	86	61	65	63	83	77	58	79	74	66
$10,000 - $19,999	135	116	111	97	112	81	84	74	81	85	91
$20,000 - $29,999	120	111	107	102	100	99	94	83	88	108	98
$30,000 - $39,999	86	86	69	82	93	85	85	83	63	82	71
$40,000 or more	94	107	103	134	149	147	166	136	132	129	109
All Households	539	506	451	480	517	495	506	434	443	478	435
					New Jersey						
$9,999 or less	300	353	375	409	389	355	359	387	433	453	447
$10,000 - $19,999	311	363	432	398	398	396	429	406	452	465	442
$20,000 - $29,999	292	335	384	384	362	382	351	438	385	395	389
$30,000 - $39,999	206	302	377	349	366	346	372	335	317	307	318
$40,000 or more	382	563	739	740	741	793	821	820	834	775	790
All Households	1,491	1,916	2,307	2,280	2,256	2,272	2,332	2,386	2,421	2,395	2,386
					New Mexico						
$9,999 or less	250	232	202	208	206	242	231	203	225	216	192
$10,000 - $19,999	219	214	221	246	249	257	247	235	199	189	203
$20,000 - $29,999	163	162	148	154	155	165	175	155	153	126	112
$30,000 - $39,999	102	101	102	94	84	80	87	91	106	110	96
$40,000 or more	129	150	132	112	111	108	137	124	122	117	122
All Households	863	859	805	814	805	852	877	808	805	758	725
					New York						
$9,999 or less	1,044	1,025	1,028	995	971	628	1,000	1,083	1,111	1,067	1,072
$10,000 - $19,999	800	914	950	870	885	553	877	879	878	941	907
$20,000 - $29,999	663	740	726	745	708	487	766	792	741	704	681
$30,000 - $39,999	493	498	542	569	541	376	584	605	560	546	517
$40,000 or more	676	825	956	947	1,007	677	1,213	1,077	1,049	971	931
All Households	3,676	4,002	4,202	4,126	4,112	2,721	4,440	4,436	4,339	4,229	4,108
					North Carolina						
$9,999 or less	255	434	551	576	575	542	572	563	583	567	530
$10,000 - $19,999	294	458	561	588	589	607	611	632	633	619	600
$20,000 - $29,999	237	346	474	478	441	471	484	464	444	437	429
$30,000 - $39,999	154	220	284	314	323	321	356	329	331	334	314
$40,000 or more	132	266	368	359	402	422	445	401	398	443	405
All Households	1,072	1,724	2,238	2,315	2,330	2,363	2,468	2,389	2,389	2,400	2,278
					North Dakota						
$9,999 or less	187	196	173	180	195	175	167	187	195	168	180
$10,000 - $19,999	185	206	196	206	213	220	219	217	221	227	237
$20,000 - $29,999	157	171	153	153	179	165	176	168	170	177	157
$30,000 - $39,999	102	100	113	127	117	115	110	104	97	78	100
$40,000 or more	108	110	106	97	109	114	97	103	97	107	119
All Households	739	783	741	763	813	789	769	779	780	757	793
					Ohio						
$9,999 or less	462	501	479	495	509	518	503	533	554	541	543
$10,000 - $19,999	531	546	540	555	577	544	608	644	636	639	641
$20,000 - $29,999	485	503	491	491	522	509	504	493	505	521	461
$30,000 - $39,999	308	357	376	355	360	384	366	365	371	400	353
$40,000 or more	373	404	486	497	521	519	551	570	503	521	543
All Households	2,159	2,311	2,372	2,393	2,489	2,474	2,532	2,605	2,569	2,622	2,541

* Current dollar equivalents are at the end of Table 6.14

Table 6.20
Sample Size

Total Household Income in March 1984 Dollars *	1995	1996	1997	1998	1999	2000	2001	2002	2003	2004	2005
				Nebraska							
$9,999 or less	128	153	140	141	149	150	185	180	206	205	223
$10,000 - $19,999	193	157	170	169	163	151	271	284	275	261	250
$20,000 - $29,999	139	147	136	133	132	138	236	233	225	223	204
$30,000 - $39,999	96	78	95	80	95	84	174	204	174	176	167
$40,000 or more	131	119	122	147	149	166	351	330	328	339	304
All Households	687	654	663	670	688	689	1,217	1,231	1,208	1,204	1,148
				Nevada							
$9,999 or less	120	115	83	119	111	105	189	166	203	248	168
$10,000 - $19,999	137	142	156	146	168	182	303	368	404	350	312
$20,000 - $29,999	118	107	140	130	169	142	294	307	307	269	240
$30,000 - $39,999	98	94	77	102	97	99	235	208	215	211	175
$40,000 or more	141	131	155	171	186	212	396	422	413	408	327
All Households	614	589	611	668	731	740	1,417	1,471	1,542	1,486	1,222
				New Hampshire							
$9,999 or less	77	80	77	71	77	69	154	156	165	152	148
$10,000 - $19,999	121	98	116	111	85	111	228	218	189	190	238
$20,000 - $29,999	82	108	86	88	108	90	214	206	215	207	184
$30,000 - $39,999	79	64	69	69	73	65	187	178	199	193	184
$40,000 or more	111	128	115	148	157	163	498	466	496	497	491
All Households	470	478	463	487	500	498	1,281	1,224	1,264	1,239	1,245
				New Jersey							
$9,999 or less	432	284	256	239	252	256	309	309	298	306	263
$10,000 - $19,999	426	250	292	258	279	297	340	348	346	327	288
$20,000 - $29,999	364	247	205	229	209	235	315	299	297	276	267
$30,000 - $39,999	345	226	231	183	207	219	244	244	253	249	190
$40,000 or more	771	481	522	547	552	526	755	767	787	789	675
All Households	2,338	1,488	1,506	1,456	1,499	1,533	1,963	1,967	1,981	1,947	1,683
				New Mexico							
$9,999 or less	233	287	295	229	241	221	245	256	257	244	220
$10,000 - $19,999	211	227	263	245	224	231	244	285	253	274	239
$20,000 - $29,999	149	152	144	166	152	170	204	195	186	170	171
$30,000 - $39,999	100	89	91	101	117	92	139	141	127	103	126
$40,000 or more	117	112	124	142	178	166	185	180	188	195	173
All Households	810	867	917	883	912	880	1,017	1,057	1,011	986	929
				New York							
$9,999 or less	1,107	909	899	895	848	768	912	928	889	840	791
$10,000 - $19,999	878	751	715	673	650	703	889	793	846	745	670
$20,000 - $29,999	673	559	533	535	522	528	649	674	639	562	610
$30,000 - $39,999	447	407	438	384	406	358	505	467	461	463	432
$40,000 or more	959	779	804	863	861	950	1,247	1,224	1,165	1,107	970
All Households	4,064	3,405	3,389	3,350	3,287	3,307	4,202	4,086	4,000	3,717	3,473
				North Carolina							
$9,999 or less	512	278	261	229	281	278	349	353	378	395	390
$10,000 - $19,999	511	288	314	311	283	303	379	389	423	413	378
$20,000 - $29,999	390	221	249	237	232	231	320	347	290	279	291
$30,000 - $39,999	261	156	191	171	169	156	221	201	210	204	226
$40,000 or more	390	249	290	290	304	331	383	389	374	353	384
All Households	2,064	1,192	1,305	1,238	1,269	1,299	1,652	1,679	1,675	1,644	1,669
				North Dakota							
$9,999 or less	173	161	158	162	163	152	215	242	232	215	183
$10,000 - $19,999	197	172	162	161	181	163	274	255	270	224	244
$20,000 - $29,999	145	116	148	133	89	127	222	217	203	222	191
$30,000 - $39,999	94	94	84	85	91	87	180	166	163	173	125
$40,000 or more	92	91	89	103	113	93	210	217	200	205	201
All Households	701	634	641	644	637	622	1,101	1,097	1,068	1,039	944
				Ohio							
$9,999 or less	548	378	397	364	357	353	435	451	425	414	436
$10,000 - $19,999	578	438	439	449	429	433	486	504	538	492	521
$20,000 - $29,999	477	306	316	319	287	360	459	467	439	424	373
$30,000 - $39,999	317	268	247	264	263	248	371	316	337	322	335
$40,000 or more	516	442	423	475	538	490	724	709	665	647	614
All Households	2,436	1,832	1,822	1,871	1,874	1,884	2,475	2,447	2,404	2,299	2,279

* Current dollar equivalents are at the end of Table 6.14

Table 6.20
Sample Size

Total Household Income in March 1984 Dollars *	1984	1985	1986	1987	1988	1989	1990	1991	1992	1993	1994
					Oklahoma						
$9,999 or less	228	189	196	170	189	184	178	177	212	219	223
$10,000 - $19,999	245	214	202	189	180	169	187	214	182	197	189
$20,000 - $29,999	159	151	167	128	131	130	115	137	131	125	156
$30,000 - $39,999	113	106	105	78	87	71	80	82	100	91	85
$40,000 or more	144	155	127	124	119	128	131	111	116	121	108
All Households	889	815	797	689	706	682	691	721	741	753	761
					Oregon						
$9,999 or less	181	137	123	126	134	107	119	129	135	136	122
$10,000 - $19,999	197	196	150	133	124	143	157	161	169	152	152
$20,000 - $29,999	184	135	108	142	133	131	132	140	135	108	132
$30,000 - $39,999	111	95	76	85	87	98	94	84	95	102	74
$40,000 or more	118	122	104	99	103	110	108	127	121	141	143
All Households	791	685	561	585	581	589	610	641	655	639	623
					Pennsylvania						
$9,999 or less	575	602	533	494	539	493	513	549	560	590	563
$10,000 - $19,999	564	656	652	625	585	608	590	648	612	626	604
$20,000 - $29,999	488	475	500	497	509	493	488	522	500	482	479
$30,000 - $39,999	297	321	358	326	353	354	361	352	387	332	311
$40,000 or more	369	410	470	469	493	508	554	513	509	520	519
All Households	2,293	2,464	2,513	2,411	2,479	2,456	2,506	2,584	2,568	2,550	2,476
					Rhode Island						
$9,999 or less	147	141	115	101	97	107	104	88	116	121	119
$10,000 - $19,999	143	129	109	110	117	109	121	121	115	127	111
$20,000 - $29,999	124	127	109	105	100	90	109	105	106	109	99
$30,000 - $39,999	96	82	82	85	89	81	86	63	72	69	80
$40,000 or more	95	98	99	117	119	145	125	123	106	100	116
All Households	605	577	514	518	522	532	545	500	515	526	525
					South Carolina						
$9,999 or less	178	151	183	186	163	192	228	171	183	179	201
$10,000 - $19,999	178	159	168	172	177	174	204	173	181	184	174
$20,000 - $29,999	132	121	115	144	140	160	141	164	129	136	121
$30,000 - $39,999	68	81	78	90	115	111	109	102	105	105	67
$40,000 or more	66	104	135	138	144	147	142	148	142	126	137
All Households	622	616	679	730	739	784	824	758	740	730	700
					South Dakota						
$9,999 or less	253	232	225	232	222	196	218	189	199	229	223
$10,000 - $19,999	249	218	260	255	248	234	203	247	257	242	232
$20,000 - $29,999	185	190	169	182	184	158	185	167	171	196	182
$30,000 - $39,999	85	104	90	104	98	91	98	114	98	105	105
$40,000 or more	99	96	96	91	118	129	109	95	94	107	115
All Households	871	840	840	864	870	808	813	812	819	879	857
					Tennessee						
$9,999 or less	256	249	194	212	198	199	213	190	213	216	216
$10,000 - $19,999	229	214	201	188	180	196	164	212	219	223	197
$20,000 - $29,999	154	141	123	134	143	133	132	129	145	140	141
$30,000 - $39,999	96	94	72	73	79	79	86	81	89	94	77
$40,000 or more	107	111	78	87	110	115	105	104	114	103	95
All Households	842	809	668	694	710	722	700	716	780	776	726
					Texas						
$9,999 or less	698	703	687	714	735	782	801	721	755	770	744
$10,000 - $19,999	787	785	750	734	759	800	813	818	796	787	810
$20,000 - $29,999	602	637	552	550	509	612	562	601	571	521	502
$30,000 - $39,999	410	390	404	379	429	345	387	377	334	342	331
$40,000 or more	605	606	615	597	586	567	567	547	517	538	554
All Households	3,102	3,121	3,008	2,974	3,018	3,106	3,130	3,064	2,973	2,958	2,941
					Utah						
$9,999 or less	165	119	84	93	92	103	92	109	135	95	75
$10,000 - $19,999	221	165	154	150	170	171	157	169	169	132	145
$20,000 - $29,999	208	155	131	150	135	133	144	147	129	136	125
$30,000 - $39,999	109	97	78	93	94	102	108	94	80	94	100
$40,000 or more	131	132	119	123	127	97	131	121	104	120	121
All Households	834	668	566	609	618	606	632	640	617	577	566

* Current dollar equivalents are at the end of Table 6.14

Table 6.20
Sample Size

Total Household Income in March 1984 Dollars *	1995	1996	1997	1998	1999	2000	2001	2002	2003	2004	2005
				Oklahoma							
$9,999 or less	217	213	219	186	176	181	252	235	245	227	188
$10,000 - $19,999	203	214	212	202	185	202	300	265	270	269	231
$20,000 - $29,999	134	127	136	165	145	137	198	207	217	193	190
$30,000 - $39,999	95	81	93	86	98	93	114	144	131	113	111
$40,000 or more	119	118	125	129	156	150	227	216	209	173	184
All Households	768	753	785	768	760	763	1,091	1,067	1,072	975	904
				Oregon							
$9,999 or less	131	112	115	119	133	114	188	191	215	206	220
$10,000 - $19,999	167	150	163	148	131	139	258	277	272	287	260
$20,000 - $29,999	128	136	129	110	115	136	235	235	246	214	183
$30,000 - $39,999	93	94	78	83	89	91	169	153	172	172	141
$40,000 or more	123	131	133	160	169	153	348	345	315	281	307
All Households	642	623	618	620	637	633	1,198	1,201	1,220	1,160	1,111
				Pennsylvania							
$9,999 or less	547	456	445	418	407	407	448	460	491	506	477
$10,000 - $19,999	609	470	494	445	461	480	528	554	588	575	549
$20,000 - $29,999	491	413	387	383	373	335	480	465	472	450	411
$30,000 - $39,999	339	307	276	280	273	269	364	383	373	374	348
$40,000 or more	522	473	491	524	572	532	839	829	817	826	687
All Households	2,508	2,119	2,093	2,050	2,086	2,023	2,659	2,691	2,741	2,731	2,472
				Rhode Island							
$9,999 or less	118	143	141	137	119	121	271	272	271	283	270
$10,000 - $19,999	125	103	88	110	105	105	257	230	261	270	254
$20,000 - $29,999	101	106	114	76	72	70	205	210	238	223	200
$30,000 - $39,999	72	87	73	54	69	71	173	168	165	190	180
$40,000 or more	113	103	111	143	165	148	420	474	395	422	414
All Households	529	542	527	520	530	515	1,326	1,354	1,330	1,388	1,318
				South Carolina							
$9,999 or less	147	133	105	122	123	104	216	217	245	262	237
$10,000 - $19,999	147	131	132	125	138	140	240	217	240	245	249
$20,000 - $29,999	99	82	107	108	91	92	186	192	189	175	183
$30,000 - $39,999	69	60	66	58	79	76	126	120	119	120	128
$40,000 or more	118	99	112	127	112	116	246	211	221	250	201
All Households	580	505	522	540	543	528	1,014	957	1,014	1,052	998
				South Dakota							
$9,999 or less	189	175	179	147	132	122	244	216	238	228	257
$10,000 - $19,999	203	180	187	182	175	176	286	256	286	253	272
$20,000 - $29,999	161	149	150	126	130	139	252	271	234	218	227
$30,000 - $39,999	94	69	70	73	72	96	184	194	168	167	184
$40,000 or more	121	113	98	111	129	113	244	262	245	246	238
All Households	768	686	684	639	638	646	1,210	1,199	1,171	1,112	1,178
				Tennessee							
$9,999 or less	173	153	172	142	140	145	214	216	230	216	227
$10,000 - $19,999	174	186	159	185	165	158	246	223	240	232	267
$20,000 - $29,999	142	118	120	122	130	126	177	190	172	171	204
$30,000 - $39,999	72	84	98	90	90	91	124	102	127	106	135
$40,000 or more	105	96	106	106	131	141	212	239	218	204	214
All Households	666	637	655	645	656	661	973	970	987	929	1,047
				Texas							
$9,999 or less	709	667	627	657	602	626	732	685	724	819	825
$10,000 - $19,999	717	668	699	657	720	683	814	826	861	873	918
$20,000 - $29,999	490	491	481	487	502	505	655	639	635	604	686
$30,000 - $39,999	314	304	317	336	321	353	442	405	435	407	491
$40,000 or more	565	531	559	576	632	675	861	926	864	833	851
All Households	2,795	2,661	2,683	2,713	2,777	2,842	3,504	3,481	3,519	3,536	3,771
				Utah							
$9,999 or less	110	77	74	83	87	83	108	135	134	111	105
$10,000 - $19,999	141	167	177	133	126	137	185	193	179	194	201
$20,000 - $29,999	131	142	135	126	123	124	186	179	217	207	239
$30,000 - $39,999	89	107	102	118	93	96	153	169	147	161	161
$40,000 or more	133	125	136	166	172	176	300	302	295	290	283
All Households	604	618	624	626	601	616	932	978	972	963	989

* Current dollar equivalents are at the end of Table 6.14

Table 6.20
Sample Size

Total Household Income in March 1984 Dollars *	1984	1985	1986	1987	1988	1989	1990	1991	1992	1993	1994
					Vermont						
$9,999 or less	132	106	81	101	108	84	75	90	111	79	88
$10,000 - $19,999	175	140	111	131	134	120	115	127	120	110	112
$20,000 - $29,999	114	109	106	112	104	110	111	101	94	106	104
$30,000 - $39,999	89	85	79	82	82	72	81	67	67	70	56
$40,000 or more	78	80	112	99	106	116	109	106	100	67	82
All Households	588	520	489	525	534	502	491	491	492	432	442
					Virginia						
$9,999 or less	167	154	134	122	137	138	152	144	120	120	124
$10,000 - $19,999	237	214	163	167	173	164	169	180	175	157	172
$20,000 - $29,999	215	190	143	165	173	142	148	166	153	151	126
$30,000 - $39,999	163	137	132	123	98	112	111	139	111	126	108
$40,000 or more	267	240	202	239	263	264	283	226	217	215	214
All Households	1,049	935	774	816	844	820	863	855	776	769	744
					Washington						
$9,999 or less	160	126	114	123	122	97	104	109	108	105	109
$10,000 - $19,999	229	182	156	138	154	154	176	185	155	145	135
$20,000 - $29,999	210	171	129	133	131	139	143	152	137	149	123
$30,000 - $39,999	136	117	95	100	107	120	131	125	102	82	96
$40,000 or more	170	167	143	153	151	167	175	155	170	157	160
All Households	905	763	637	647	665	677	729	726	672	638	623
					West Virginia						
$9,999 or less	216	203	235	243	238	227	207	207	217	245	219
$10,000 - $19,999	205	201	215	191	191	207	217	200	213	214	208
$20,000 - $29,999	126	132	111	129	131	131	134	134	130	110	132
$30,000 - $39,999	74	78	76	76	71	71	83	91	84	69	64
$40,000 or more	68	75	69	67	73	84	89	76	81	68	74
All Households	689	689	706	706	704	720	730	708	725	706	697
					Wisconsin						
$9,999 or less	175	221	172	161	157	135	154	163	141	158	158
$10,000 - $19,999	246	191	192	163	184	174	197	209	216	196	196
$20,000 - $29,999	191	154	171	179	142	164	180	172	178	173	149
$30,000 - $39,999	144	117	121	123	130	130	128	137	136	137	134
$40,000 or more	149	126	128	157	167	169	169	169	160	191	162
All Households	905	809	784	783	780	772	828	850	831	855	799
					Wyoming						
$9,999 or less	106	101	119	99	94	103	87	111	109	102	114
$10,000 - $19,999	145	131	140	107	102	127	131	120	138	137	118
$20,000 - $29,999	140	133	82	83	92	96	110	113	118	108	90
$30,000 - $39,999	81	91	81	74	80	85	84	84	89	75	76
$40,000 or more	97	113	106	88	114	97	106	94	82	95	78
All Households	569	569	528	451	482	508	518	522	536	517	476
					United States Total						
$9,999 or less	13,633	13,345	12,825	12,530	12,661	11,801	12,676	13,007	13,224	13,325	13,015
$10,000 - $19,999	14,753	14,478	13,991	13,578	13,729	13,014	13,841	14,240	14,329	14,174	13,768
$20,000 - $29,999	11,789	11,789	11,303	11,263	11,185	10,831	11,527	11,637	11,289	11,169	10,631
$30,000 - $39,999	7,968	8,053	8,176	8,157	8,326	7,637	8,337	8,182	7,875	7,910	7,342
$40,000 or more	10,536	11,609	12,198	12,457	13,074	12,052	13,560	12,863	12,502	12,392	12,323
All Households	58,679	59,274	58,493	57,985	58,975	55,335	59,941	59,929	59,219	58,970	57,079

* Current dollar equivalents are at the end of Table 6.14

Table 6.20
Sample Size

Total Household Income in March 1984 Dollars *	1995	1996	1997	1998	1999	2000	2001	2002	2003	2004	2005
					Vermont						
$9,999 or less	89	99	112	103	82	94	206	186	201	200	171
$10,000 - $19,999	119	131	134	129	122	107	265	258	215	248	210
$20,000 - $29,999	94	110	92	109	96	101	237	211	211	202	196
$30,000 - $39,999	74	71	88	65	72	73	167	142	159	155	156
$40,000 or more	112	96	81	107	112	118	299	322	285	332	305
All Households	488	507	507	513	484	493	1,174	1,119	1,071	1,137	1,038
					Virginia						
$9,999 or less	171	132	132	141	118	109	194	206	200	225	249
$10,000 - $19,999	252	169	169	144	165	152	269	238	284	230	299
$20,000 - $29,999	218	135	139	118	122	140	245	247	215	211	257
$30,000 - $39,999	183	86	96	100	93	103	178	165	184	211	189
$40,000 or more	357	195	211	233	251	257	445	477	457	476	493
All Households	1,181	717	747	736	749	761	1,331	1,333	1,340	1,353	1,487
					Washington						
$9,999 or less	129	111	116	110	94	114	223	209	233	237	236
$10,000 - $19,999	174	152	169	119	122	124	278	316	308	259	263
$20,000 - $29,999	130	124	105	136	134	122	266	232	251	248	250
$30,000 - $39,999	75	87	86	101	115	88	186	187	159	193	200
$40,000 or more	155	155	167	203	218	213	397	417	436	424	418
All Households	663	629	643	669	683	661	1,350	1,361	1,387	1,361	1,367
					West Virginia						
$9,999 or less	223	214	224	206	206	194	297	305	312	298	244
$10,000 - $19,999	195	195	181	168	185	193	304	292	315	277	264
$20,000 - $29,999	125	127	119	134	120	136	191	191	191	214	170
$30,000 - $39,999	76	68	68	78	64	71	168	130	126	134	110
$40,000 or more	79	98	96	96	107	103	172	190	181	164	177
All Households	698	702	688	682	682	697	1,132	1,108	1,125	1,087	965
					Wisconsin						
$9,999 or less	119	108	130	119	113	115	202	202	218	216	253
$10,000 - $19,999	170	145	150	149	154	148	309	325	331	305	295
$20,000 - $29,999	159	151	140	155	139	135	275	295	296	286	277
$30,000 - $39,999	105	133	113	99	114	106	241	234	229	220	236
$40,000 or more	167	179	196	183	187	213	461	469	421	429	391
All Households	720	716	729	705	707	717	1,488	1,525	1,495	1,456	1,452
					Wyoming						
$9,999 or less	120	150	138	157	129	128	179	174	182	170	151
$10,000 - $19,999	150	167	180	150	164	162	232	244	266	254	206
$20,000 - $29,999	114	119	118	131	126	143	230	213	233	207	179
$30,000 - $39,999	105	90	90	93	93	91	168	158	131	175	164
$40,000 or more	109	112	105	117	128	134	236	230	227	247	231
All Households	598	638	631	648	640	658	1,045	1,019	1,039	1,053	931
					United States Total						
$9,999 or less	12,867	11,130	11,103	10,608	10,304	9,941	14,039	14,322	14,839	14,909	14,687
$10,000 - $19,999	13,540	11,833	11,998	11,625	11,542	11,739	16,674	16,777	17,471	16,792	16,918
$20,000 - $29,999	10,513	9,271	9,061	9,176	9,016	9,234	14,299	14,123	13,920	13,415	13,480
$30,000 - $39,999	7,275	6,482	6,714	6,607	6,714	6,643	10,746	10,395	10,425	10,320	10,298
$40,000 or more	12,746	10,966	11,435	12,337	13,209	13,459	22,296	22,648	21,655	21,713	21,064
All Households	56,941	49,682	50,311	50,353	50,785	51,016	78,054	78,265	78,310	77,149	76,447

* Current dollar equivalents are at the end of Table 6.14

7. Rates and Price Indices

This section contains information on telephone price indices and rate levels.[1] It describes and presents a series of price indices maintained by the Bureau of Labor Statistics (BLS). It also discusses rate levels and changes in average rate levels.

Telephone Service Price Indices

The BLS collects a variety of information on telephone service as part of three separate programs -- the Consumer Price Index (CPI), the Producer Price Index (PPI), and the Consumer Expenditure Survey. They can be found on the Internet at <www.bls.gov/data>. The monthly price indices represent prices sampled in the middle of the month.

A Consumer Price Index for telephone services was first published in 1935.[2] Since that time, telephone prices have tended to increase at a slower pace than most other prices. Table 7.1 shows long-run changes in the Consumer Price Indices for all items, all services, telephone services, each of the seven major categories that currently constitute the overall CPI, and several services that are often characterized as public utilities. The price of telephone service has increased less rapidly than the prices of most of these categories when viewed over a long period of time. Chart 7.1 shows the levels of the overall CPI and the CPI for telephone services over time.

The CPI index of telephone services is based on a "market basket" intended to represent the telephone-related expenditures of a typical urban household. It includes both local and long distance services. The annual rate of change during recent years is shown in Table 7.2 for the overall CPI (which measures the impact of inflation on consumers), and the CPI for telephone services. In addition, Table 7.2 shows the Gross Domestic Product chain-type price index (which reflects inflation throughout the economy) prepared by the Bureau of Economic Analysis. Chart 7.2 shows the changes in the overall CPI and the CPI for telephone services over time.

For 2005 the nation's overall level of prices (measured by the CPI for all items) rose by 3.4%. The CPI for telephone services rose by 0.3% during 2005. The CPI for telephone services is composed of three subindices. During 2005, the local service component (including subscriber line charges) rose by 3.3%, while the price index for interstate toll calls fell by 3.0%, and the price index for intrastate toll calls rose by 0.4%. The changes in these subindices over time are shown in Chart 7.3.

---

1 For more detailed information, see Industry Analysis and Technology Division, Wireline Competition Bureau, Federal Communications Commission, *Reference Book of Rates, Price Indices, and Household Expenditures for Telephone Service* (2006). Much, but not all, of the material in this section is based on that report.

2 BLS publishes two sets of Consumer Price Indices. The CPI-U, used herein, is based on expenditures of all urban consumers. The CPI-W series is based on expenditures of urban wage earners and clerical workers.

The Bureau of Labor Statistics publishes a number of price indices related to local telephone service, two of which are important to the monitoring program. The CPI index of local telephone charges is based on a broadly defined "market basket" of local services that includes monthly service charges, message unit charges, leased equipment, installation, service enhancements (such as tone dialing and call waiting), taxes, subscriber line charges, and all other consumer expenditures associated with local telephone services except long distance charges. In contrast, the PPI index of monthly residential rates is much more narrowly defined. It is based only on monthly service charges for residential service, optional tone dialing service, and subscriber line charges. It excludes taxes and all other telephone service charges. The annual rates of change for these two indices are presented in Table 7.3.

CPI data are available for intrastate toll and interstate toll services since December 1977. Table 7.3 also presents the annual changes in these series for recent years.

Price indices are less reliable when industries are changing rapidly. For example, in 1992, long distance carriers began to increase basic long distance rates while at the same time greatly expanding their range of discount offerings aimed at medium and heavy users of long distance service. The fixed market basket of toll calls measured for the CPI did not fully reflect these discounts. In 1998, the CPI for telephone services was altered to include cellular telephone services, making the new index not directly comparable to prior years. In 1995, BLS made major changes to the PPI telephone series, and there are no data after July 1995 comparable with prior data. At that time the BLS introduced revenue-weighted telephone price indices. The new indices categorize the telephone industry into much finer detail, though the new series are not comparable to the old in many categories. Because of these sorts of difficulties, measures of average revenues are sometimes used as alternatives to price indices. Monthly data for the new CPI telephone indices are shown in Table 7.4.

With the release of data for January 2004, the Producer Price Index program changed its basis for industry classification from the 1987 Standard Industrial Classification (SIC) system to the North American Industry Classification System (NAICS). Developed in cooperation with Canada and Mexico, NAICS represents a profound change for statistical programs focusing on emerging economic activities. The system was developed using a production-oriented conceptual framework, grouping establishments into industries based on the activity in which they are primarily engaged. While many NAICS industries directly compare with SIC industries, a number of SIC industries were split or combined to form a new NAICS industry. The PPI treats the SIC-to-NAIC comparison as continuous if 80 percent or more of the weight of the SIC-based index comprises at least 80 percent of the weight of the NAICS-based index. All index series that have passed this test are published under the NAICS structure using the index base date and price index history established by the SIC-based index. Documentation of the NAICS to SIC concordance for all subsectors, industry groups, and products may be found at http:// www.bls.gov/ppi/ppinaics.htm.[3] The current

3 Several telecommunications PPIs published by the BLS under the SIC classification system are no long published after the conversion to NAICS. These include “Other Local Service” (SIC pcu4813#114), “Other Local Service except Directory Assistance” (SIC pcu4813#11409), “LEC Intrastate Private Line Service” (SIC pcu4813#311), “Directory Advertising” (SIC pcu4813#91), and “Other Telephone Services” (SIC pcu4813#99). In addition, “Directory Assistance” (SIC pcu4813#11401) is now classified as “Other Local

PPI indices are shown in Table 7.5.

Information on Rate Levels

Local rates are regulated by state regulatory agencies and vary greatly from area to area. Characterization of any rate as "typical" is therefore difficult. Table 7.6 presents average local residential rates in urban areas. The price indices published by the BLS indicate percentage changes in the price of the telephone services. The BLS does not publish the actual level of rates. The averages shown in Table 7.6 are based on an FCC survey using the same sampling areas and weights that were used by the BLS in constructing the 1986 Consumer Price Index.[4] In October 2005 the national average for the representative total residential service charge was $24.74 monthly. The average charge for connecting new phone service was $42.71.

Table 7.7 presents average monthly local rates for single-line business customers in urban areas. Like the residential rates presented above, they are based on an FCC survey using the same sampling areas and weights used by the BLS in constructing the 1986 Consumer Price Index. In October 2005, the representative average monthly charge was $43.94, while the average charge for connecting phone service was $73.70.

Table 7.8 contains average revenue per minute for interstate calls. These estimates show that billed revenue per minute has declined over time for both international and domestic services.

Standard Deviation Analysis of Residential Rates

In October 2003, the Federal Communications Commission adopted a recommendation by the Federal-State Joint Board on Universal Service establishing an annual adjusted nationwide urban rate benchmark for purposes of determining universal service support for non-rural carriers. This benchmark is used by the states and the Commission as a tool to assess the reasonable comparability of rates in rural and high-cost areas served by non-rural carriers to

---

Service" (NAICS 517110114) and "Telephone Communications except Radiotelephone" is now referred to as "Wired Telecommunications Carriers".

4 The form used in conducting the 2003 urban rate survey has been revised from previous years. Specifically, a more detailed breakout of carriers' surcharges and taxes now appear as separate line items on the survey instrument. All carriers are now required to submit all line-item data in terms of dollar amounts (whereas before some line items were reported as percentages). In addition, local rates pertaining to multiline-business customers are no longer requested. These changes to the survey form allow for more accurate estimates of the total monthly recurring costs for basic local residential and single-line business service. Note that all estimates for 2002-2005 reflect usage of the revised survey form, while estimates for years 2001 and prior reflect those obtained from the previous survey instrument.

nationwide urban rates.[5] The urban rate benchmark adopted by the Commission is based upon the most recent average urban residential rate as shown in Table 7.9.

Because of the great variation in urban rates nationwide, the Commission adopted a "standard deviation analysis" which measures the dispersion of urban rates from the average. As such, an urban rate benchmark level of two (weighted) standard deviations above the (weighted) average urban rate is used. Table 7.10 presents the results of such a standard deviation analysis for the residential rates reported in the Urban Rate Survey as of October 15, 2005. The average, plus the two standard deviation benchmark, is $34.58. Table 7.10 shows the historical trend in the standard deviation analysis for the years 1993-2005. Over this period the average, plus the two standard deviation benchmark, rose by 22%.

Subscriber Line and Access Charges

Long distance companies rely on the loops, switches, and transport facilities of local telephone companies for access to their customers. As a result, local telephone companies recover a portion of their costs from long distance companies accessing their networks. Both the manner in which these access charges have been assessed and the proportion of the costs they have recovered have varied considerably over time.

In the early 1980s, AT&T provided about three-quarters of the nation's local telephone service and almost all interstate long distance service. Because revenue sharing was largely an internal process for AT&T, it was able to charge prices above cost for long distance calls and share the revenues with local telephone companies. These transfers, while reducing the pressures on the local companies to raise monthly local rates, contributed to inefficiently high long distance rates. The high rates were responsible for suppressing demand for long distance calls and inducing large corporations to bypass the public switched network. Moreover, while such revenue sharing arrangements were sustainable in an industry where one firm monopolized both long distance and local service, they were not compatible with a competitive long distance industry.

In mid-1984, the FCC, in cooperation with a Federal-State Joint Board comprised of both federal and state regulators, introduced sweeping changes to the way that local companies charged for their services**.** The historic method of sharing revenues was replaced with a new system of access charges that provided a uniform method for local telephone companies to charge for the origination and termination of interstate traffic on their local networks. In particular, monthly subscriber line charges (SLCs) were introduced to recover a portion of the fixed costs of the local telephone companies' loops directly from end users on a per-line basis. Since local telephone companies were required to reduce their charges to long distance carriers -- dollar for dollar -- the introduction of SLCs permitted reductions in implicit subsidies from long

5 *See Federal-State Joint Board on Universal Service*, CC. Docket No. 96-45, Order on Remand, Further Notice of Proposed Rulemaking, and Memorandum Opinion and Order, 18 FCC Rcd 22559, 22607-22610, paras. 80-82 (2003), *remanded, Qwest Communications Int'l, Inc. v. FCC*, Nos.03-9617, 04-9518, 04-9519, 2005 WL 41969 (10th Cir. Feb. 23, 2005).

distance service to local service. The rebalancing of prices between local service and interstate long distance calls during the 1980s had a fundamental impact on the telephone industry as the price of long distance service fell and the volume of long distance calling surged.

In mid-1997, as part of its implementation of the 1996 Telecommunications Act, the FCC introduced further interstate access charge reform. Presubscribed interexchange carrier charges (PICCs) were created in order to allow local carriers to recover the remaining portion of their fixed loop costs from long distance carriers on a per-line, instead of a per-minute, basis. A further access charge reform was adopted on May 31, 2000, which eliminated the PICC and consolidated it with the SLC. This took effect on July 1, 2000.[6]

Average monthly SLCs and PICCs are shown in Table 7.11 and average per-minute rates charged to long distance carriers are shown in Table 7.12. Both tables report historical averages for all local exchange carriers (LECs) that file access tariffs subject to price-cap regulation and LECs in the National Exchange Carrier Association (NECA) pool. These LECs control over 98% of the industry's regulated access lines. Current per-line charges and per-minute charges are reported for each of the carriers in Tables 7.13 and 7.14, respectively.

The averages in Table 7.12 clearly illustrate the effectiveness of access reform in reducing the prices long distance carriers pay per minute for access to the local telephone companies' networks. The reductions in per-minute access prices over time have been a major contributing factor to reductions in long distance prices.

6 Although the changes took effect on July 1, some companies made subsequent adjustments to their tariffs, which did not take effect until August 11.

Table 7.1
Long-Term Changes for Various Price Indices
(Annual Rates of Change)

	1955 - 2005	1995 - 2005
CPI All Items	4.1 %	2.5 %
CPI All Services	5.0	3.2
CPI Telephone Services **	1.7	-0.2
CPI Major Categories:		
- Food & Beverages	*	2.5
- Housing	*	2.8
- Apparel	2.1	-1.0
- Transportation	3.9	2.3
- Medical Care	5.9	3.9
- Recreation	*	1.5
- Other Goods & Services	*	4.2
CPI Public Transportation	5.1	2.1
CPI Utility Natural Gas Service	5.5	7.7
CPI Electricity	3.4	1.5
CPI Sewer & Water Maintenance	5.6	3.7
CPI Postage	4.7	1.8

* Series not established until after 1954.
** The CPI telephone service index was revised in December of 1997.

Source: Bureau of Labor Statistics.

Chart 7.1

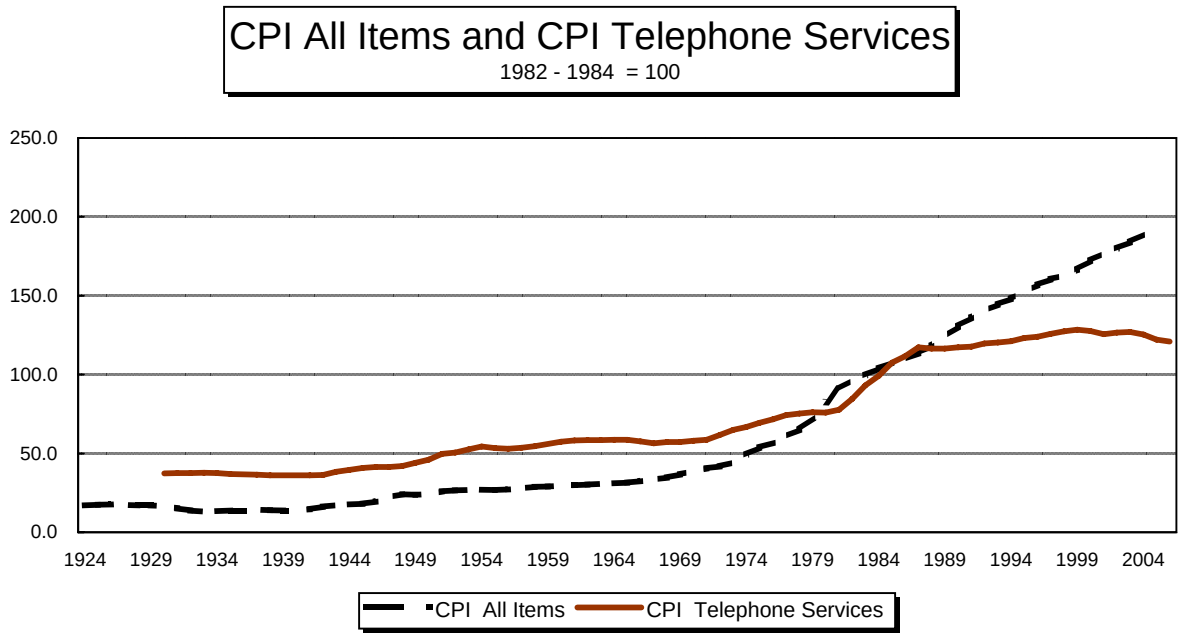

Table 7.2
Annual Changes in Major Price Indices

	GDP Chain-type Price Index	CPI - All Items	CPI - Telephone Services
1978	7.3 %	9.0 %	0.9 %
1979	8.7	13.3	0.7
1980	9.7	12.5	4.6
1981	8.3	8.9	11.7
1982	5.2	3.8	7.2
1983	3.4	3.8	3.6
1984	3.6	3.9	9.2
1985	2.8	3.8	4.7
1986	2.3	1.1	2.7
1987	2.9	4.4	-1.3
1988	3.7	4.4	1.3
1989	3.5	4.6	-0.3
1990	4.1	6.1	-0.4
1991	3.1	3.1	3.5
1992	2.1	2.9	-0.3
1993	2.3	2.7	1.8
1994	2.2	2.7	0.7
1995	2.0	2.5	1.2
1996	1.9	3.3	2.1
1997	1.5	1.7	0.2
1998	1.1	1.6	0.3 *
1999	1.5	2.7	0.4
2000	2.3	3.4	-2.3
2001	2.5	1.6	1.3
2002	1.5	2.4	0.2
2003	1.7	1.9	-2.7
2004	2.9	3.3	-2.5
2005	3.1	3.4	0.4

* The CPI telephone service index was revised in December of 1997.

Note: All values calculated as the percent change from December of the previous year through December of the year shown, except the GDP price index, which is based on changes from 4th quarter to 4th quarter.
Sources: Bureau of Labor Statistics and Bureau of Economic Analysis.

Chart 7.2

CPI All Items and Telephone Services

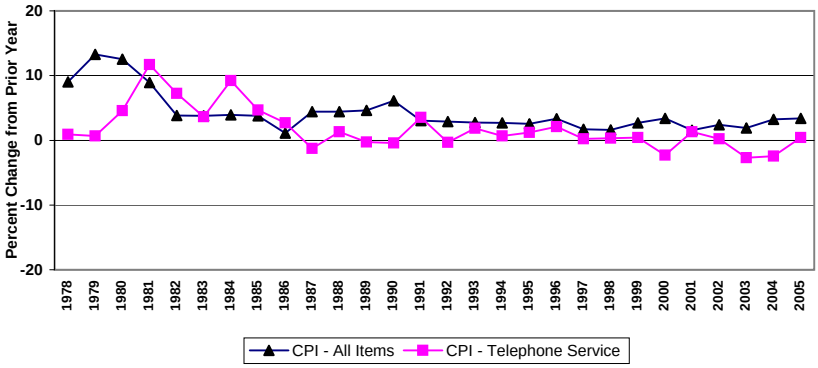

Table 7.3
Annual Changes in Price Indices for Local and Long Distance Telephone Services

	Local Residential Service		Toll Service *			
			Interstate		Intrastate	
	CPI	PPI	CPI	PPI	CPI	PPI
1978	1.4 %	3.1 %	-0.7 %	0.0 %	1.3 %	0.1 %
1979	1.7	1.6	-0.8	-0.9	0.1	-0.7
1980	7.0	7.1	3.4	5.5	-0.6	2.3
1981	12.6	15.6	14.6	15.9	6.2	8.0
1982	10.8	9.0	2.7	3.9	4.2	1.7
1983	3.1	0.2	1.4	0.0	7.4	3.9
1984	17.2	10.4	-4.3	-5.1	3.6	3.8
1985	8.9	12.4	-3.7	-3.0	0.6	2.1
1986	7.1	8.9	-9.4	-10.0	0.3	-3.5
1987	3.3	2.6	-12.4	-11.8	-3.0	-3.0
1988	4.5	4.6	-4.2	-2.1	-4.2	-3.8
1989	0.6	1.9	-1.3	-1.7	-2.6	0.5
1990	1.0	1.5	-3.7	-0.1	-2.2	-2.2
1991	5.1	2.1	1.3	-1.3	-1.5	-2.6
1992	0.5	-0.2	-1.3	1.0	-2.4	1.3
1993	1.0	0.8	6.5	3.8	0.2	-1.1
1994	-0.3	0.7	5.4	6.1	-1.0	-1.4
1995	2.6	**	0.1	**	-3.8	**
1996	0.9	0.2	3.7	0.8	6.1	0.9
1997	1.0	0.1	-4.3	7.8	2.8	-4.3
1998	1.3	0.0	-0.8	-0.4	1.5	-3.7
1999	2.8	0.2	-0.7	2.4	-1.6	-2.8
2000	5.5	1.5	-11.2	-4.3	-6.0	0.2
2001	4.5	2.7	2.0	-9.4	-1.7	1.7
2002	5.3	1.6	-5.9	-18.5	-6.1	-0.3
2003	2.6	1.9	-10.9	-2.4	-9.4	-12.6
2004	1.1	0.7	-8.7	0.7	-6.6	-2.9
2005	3.3	0.8	-3.0	8.5	0.4	-0.2

Source: Bureau of Labor Statistics.

* CPI toll indices represent rates for households. Through 1994, PPI toll indices represent rate changes for both business and residential consumers. Since 1995, PPI indices reflect rates for residential customers.

** The PPI telephone indices were revised in June of 1995. The series are not comparable.

Note: All values calculated as the percent change from December of the previous year through December of the year shown.

Chart 7.3

CPI Telephone Service Price Indices

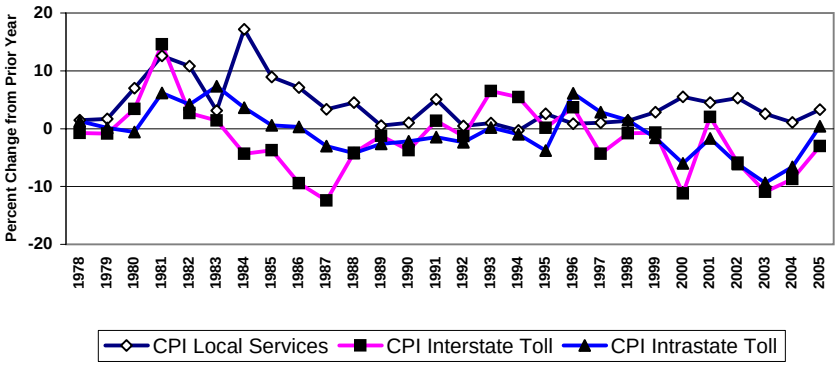

Table 7.4
Consumer Price Indices
(December 1997 = 100)

		All Goods and Services	Telephone Services	Land-line telephone services, local charges	Land-line telephone services, long distance charges	Land-line interstate toll calls	Land-line intrastate toll calls	Wireless Telephone Services
BLS Series ID		CUUR0000SA0	CUUR0000SEED	CUUR0000SEED01	CUUR0000SEED02	CUUR0000SS27051	CUUR0000SS27061	CUUR0000SEED03
1999	January	101.9	100.7	102.2	99.9	99.3	101.3	90.9
	February	102.0	100.4	102.0	99.5	99.1	100.7	89.7
	March	102.3	100.2	102.3	98.9	98.4	100.3	89.0
	April	103.0	100.0	100.9	99.8	99.5	100.7	87.8
	May	103.0	99.6	102.7	97.5	96.4	100.2	85.8
	June	103.0	99.7	103.2	97.4	96.3	100.2	84.0
	July	103.3	99.5	103.7	96.7	95.3	100.0	82.9
	August	103.6	99.8	103.8	97.1	95.9	99.8	82.3
	September	104.1	99.6	103.7	96.8	95.9	99.2	82.6
	October	104.3	99.8	103.5	97.4	96.9	98.8	82.0
	November	104.3	100.6	103.9	98.7	99.1	99.2	81.2
	December	104.3	100.7	104.2	98.6	98.5	99.9	81.1
2000	January	104.6	100.9	104.8	98.5	98.3	100.1	80.6
	February	105.3	99.4	104.9	95.5	94.0	99.2	79.7
	March	106.1	98.9	105.1	94.4	93.1	98.5	79.2
	April	106.2	98.6	105.2	93.7	92.4	97.8	78.9
	May	106.3	98.5	105.3	93.4	92.0	97.6	78.2
	June	106.9	97.2	105.8	90.6	89.0	95.0	76.8
	July	107.1	98.2	107.3	91.3	89.8	95.7	74.9
	August	107.1	98.9	109.5	90.7	89.2	95.1	73.7
	September	107.7	97.0	108.5	87.9	86.2	92.0	72.8
	October	107.9	98.3	109.8	89.4	87.9	92.9	73.0
	November	107.9	97.5	110.3	87.2	85.0	91.9	72.9
	December	107.9	98.4	110.0	89.5	87.5	93.9	71.1
2001	January	108.6	98.8	110.5	89.9	88.0	94.2	68.9
	February	109.0	98.7	110.7	89.5	87.6	93.7	68.9
	March	109.2	99.4	110.9	90.7	89.0	94.5	68.7
	April	109.7	99.0	111.9	89.1	87.2	93.1	68.8
	May	110.2	98.7	112.1	88.2	86.2	92.6	68.5
	June	110.4	99.0	112.3	88.7	86.7	93.0	68.1
	July	110.0	99.6	113.2	88.9	86.8	93.0	68.6
	August	110.0	99.6	113.9	88.5	86.4	92.7	68.1
	September	110.5	99.2	114.1	87.6	85.5	92.0	67.2
	October	110.2	99.9	114.6	88.5	86.4	92.9	67.1
	November	110.0	99.6	114.8	87.6	85.5	92.2	67.5
	December	109.5	99.7	114.9	87.9	85.8	92.3	67.2
2002	January	109.8	100.3	115.7	88.2	86.2	92.6	67.5
	February	110.2	100.3	116.1	87.9	85.8	92.6	67.5
	March	110.8	99.1	114.1	87.0	85.0	91.5	67.5
	April	111.5	98.2	114.0	85.1	82.7	90.1	67.6
	May	111.5	99.3	116.8	85.2	82.6	90.4	66.7
	June	111.5	99.2	116.9	85.0	82.4	90.1	66.6
	July	111.7	99.5	118.7	84.0	81.3	89.1	67.0
	August	112.0	100.6	120.2	84.7	82.6	89.1	67.8
	September	112.2	100.1	120.4	83.7	81.4	88.2	67.5
	October	112.4	99.9	120.6	83.0	80.7	87.5	67.9
	November	112.4	99.8	120.8	82.7	80.7	87.0	67.5
	December	112.2	99.9	121.0	82.6	80.7	86.7	67.4

Table 7.4
Consumer Price Indices
(December 1997 = 100)

		All Goods and Services	Telephone Services	Land-line telephone services, local charges	Land-line telephone services, long distance charges	Land-line interstate toll calls	Land-line intrastate toll calls	Wireless Telephone Services
BLS Series ID		CUUR0000SA0	CUUR0000SEED	CUUR0000SEED01	CUUR0000SEED02	CUUR0000SS27051	CUUR0000SS27061	CUUR0000SEED03
2003	January	112.6	100.4	121.3	83.4	81.9	87.0	67.6
	February	113.5	100.5	121.2	83.5	82.2	86.9	67.7
	March	114.2	99.7	121.7	81.5	79.8	85.1	67.6
	April	113.9	98.7	121.9	79.2	77.4	83.1	67.5
	May	113.7	98.1	122.0	77.9	76.0	81.8	67.5
	June	113.8	97.5	122.2	76.7	74.6	80.8	66.3
	July	114.0	98.1	123.1	77.2	75.6	80.8	66.2
	August	114.4	97.8	123.7	76.0	74.0	79.7	66.1
	September	114.8	97.4	123.8	75.2	73.3	78.9	66.1
	October	114.6	97.1	124.0	74.3	72.1	78.7	66.1
	November	114.3	97.2	124.2	74.1	71.8	78.3	66.7
	December	114.2	97.2	124.1	74.3	72.0	78.6	66.5
2004	January	114.8	97.0	124.4	73.9	71.6	78.0	66.3
	February	115.4	97.1	124.2	73.9	71.6	77.8	66.6
	March	116.1	96.7	124.2	73.1	70.6	77.2	66.5
	April	116.5	96.5	123.9	72.8	70.1	77.2	66.4
	May	117.2	95.9	124.2	71.3	68.8	75.5	66.5
	June	117.6	95.8	124.2	71.2	68.4	75.4	66.4
	July	117.4	95.6	124.7	70.1	67.6	74.2	66.5
	August	117.5	95.0	124.7	68.7	66.0	72.9	66.5
	September	117.7	95.3	124.9	69.6	67.0	73.9	66.3
	October	118.4	94.6	125.2	68.3	65.7	72.6	65.5
	November	118.4	94.9	125.1	69.3	66.4	74.0	65.5
	December	118.0	94.8	125.5	68.6	65.7	73.4	65.6
2005	January	118.2	94.8	125.9	68.5	65.7	72.9	65.3
	February	118.9	95.1	126.9	68.5	65.3	73.8	65.4
	March	119.8	95.0	127.4	67.9	64.9	72.5	65.2
	April	120.6	95.3	127.8	68.4	64.9	73.4	65.2
	May	120.5	94.8	127.3	67.5	64.0	72.6	65.2
	June	120.6	94.6	127.5	67.1	63.7	72.1	65.2
	July	121.1	94.4	128.0	66.7	63.3	72.3	64.7
	August	121.8	94.1	128.6	65.5	62.0	71.2	64.7
	September	123.2	95.1	128.6	67.7	64.5	73.4	64.8
	October	123.5	94.6	128.8	66.5	63.2	72.1	64.8
	November	122.5	95.2	129.1	67.8	64.1	74.0	64.6
	December	122.0	95.2	129.5	67.4	63.7	73.7	64.6
2006	January	122.9	95.2	129.1	67.7	64.1	73.8	64.6
	February	123.2	95.2	129.2	67.7	64.2	73.8	64.6
	March	123.9	95.0	129.4	67.2	63.8	72.9	64.6
	April	124.9	95.4	129.5	68.4	64.9	74.4	64.3
	May	125.5	95.2	129.8	67.7	64.1	73.8	64.3

Note: Figures for All Goods and Services, Local Telephone Service, Interstate Toll Service, and Intrastate Toll Service after May, 2000 are converted from 1982-1984 base index series reported by the Bureau of Labor Statistics. Historical data on these series based upon the 1982-1984 index for January, 1972 through May, 2000 can be found in the Industry Analysis and Technology Division, Wireline Competition Bureau, *Monitoring Report* (October 2002).

Table 7.5
Producer Price Indices
(December 2003 = 100)

	Wired Telecommunications Carrier	Local Service, except Private Lines	Residence Local Service	Business Local Service	Coin Local Service	Other Local Service
NAICS Series ID	**517110**	**5171101**	**517110111**	**517110112**	**517110113**	**517110114**
2000 January	112.6	95.6	92.7	99.0	97.9	86.4
February	111.8	95.6	92.7	99.1	97.9	86.4
March	112.7	95.7	92.7	99.3	97.9	86.4
April	111.8	95.7	92.9	99.1	97.7	86.4
May	111.0	95.7	93.0	99.0	98.1	86.4
June	111.8	95.8	93.1	98.9	98.5	86.4
July	111.8	96.3	94.0	99.0	98.9	86.4
August	111.7	96.3	94.0	99.0	99.3	86.4
September	111.5	96.5	94.1	99.0	99.7	86.6
October	111.0	96.4	94.1	98.9	99.7	86.6
November	110.5	96.4	94.1	99.0	99.7	86.6
December	110.4	96.4	94.1	99.0	99.7	86.9
2001 January	109.6	96.4	94.1	98.9	99.7	86.9
February	109.3	96.5	94.2	98.9	99.7	86.9
March	109.4	96.5	94.2	98.9	99.7	86.9
April	109.2	96.8	94.7	99.2	99.6	86.9
May	109.1	96.8	94.8	99.1	99.5	86.9
June	108.7	97.0	95.1	99.1	99.7	86.9
July	108.7	97.7	96.4	99.1	99.8	87.2
August	109.1	97.7	96.5	99.1	99.9	87.2
September	109.3	97.8	96.5	99.2	100.1	87.2
October	107.1	97.9	96.6	99.2	100.3	87.2
November	107.1	97.9	96.6	99.2	100.3	87.2
December	106.0	97.8	96.6	99.2	100.3	87.2
2002 January	105.1	98.2	97.2	99.4	100.3	87.2
February	104.6	98.2	97.2	99.4	100.3	87.2
March	104.4	98.3	97.2	99.4	100.4	87.2
April	103.9	98.3	97.3	99.4	100.4	87.2
May	104.4	98.3	97.3	99.4	100.4	87.2
June	104.2	98.4	97.4	99.5	100.4	87.2
July	103.8	98.8	98.0	99.6	100.4	99.3
August	104.3	98.8	98.0	99.6	100.4	99.3
September	104.2	98.8	98.1	99.5	100.0	99.7
October	101.6	98.8	98.1	99.5	100.0	99.7
November	102.7	98.8	98.1	99.5	100.0	99.7
December	102.2	98.8	98.1	99.5	100.0	99.7
2003 January	101.8	98.8	98.1	99.5	100.0	99.7
February	102.0	98.8	98.1	99.5	100.0	99.7
March	101.9	98.8	98.1	99.5	100.0	99.7
April	101.6	99.3	98.7	99.9	100.0	99.7
May	102.1	99.6	99.2	100.0	100.0	99.7
June	102.1	99.8	99.7	100.0	100.0	99.7
July	102.2	100.0	100.0	100.0	100.0	100.0
August	102.3	100.0	100.0	100.0	100.0	100.0
September	101.9	100.0	100.0	100.0	100.0	100.0
October	101.3	100.0	100.0	100.0	100.0	100.0
November	100.7	100.0	100.0	100.0	100.0	100.0
December	100.0	100.0	100.0	100.0	100.0	100.0

Table 7.5
Producer Price Indices
(December 2003 = 100)

	Wired Telecommunications Carrier	Local Service, except Private Lines	Residence Local Service	Business Local Service	Coin Local Service	Other Local Service
NAICS Series ID	**517110**	**5171101**	**517110111**	**517110112**	**517110113**	**517110114**
2004 January	100.4	100.2	100.3	100.0	100.0	100.0
February	99.8	100.2	100.3	100.0	100.0	100.0
March	100.0	100.2	100.3	100.0	100.0	100.0
April	99.8	100.2	100.3	100.0	100.0	100.0
May	99.5	100.2	100.3	100.0	100.0	100.0
June	99.6	100.2	100.3	100.0	100.0	100.0
July	99.4	100.2	100.3	100.0	100.0	100.0
August	99.5	100.2	100.3	100.0	100.0	100.0
September	99.2	100.2	100.4	100.1	100.0	100.2
October	99.0	100.3	100.5	100.1	100.0	100.6
November	98.9	100.4	100.6	100.1	100.0	100.6
December	98.6	100.4	100.7	100.1	100.0	100.6
2005 January	98.9	100.8	101.3	100.2	100.0	100.6
February	98.3	100.8	101.3	100.3	99.8	100.6
March	98.5	100.8	101.3	100.3	99.6	100.6
April	98.8	100.8	101.3	100.4	99.4	100.6
May	98.9	100.8	101.3	100.4	99.4	100.6
June	99.1	100.8	101.3	100.4	99.4	100.6
July	99.4	100.9	101.5	100.4	99.4	100.6
August	99.4	100.9	101.5	100.4	99.4	100.6
September	99.1	100.9	101.5	100.4	99.4	100.6
October	99.2	100.9	101.5	100.4	99.4	100.6
November	98.9	100.9	101.5	100.4	99.4	100.6
December	98.9	100.9	101.6	100.4	99.4	100.6
2006 January	98.6	101.1	101.9	100.5	99.4	100.6
February*	98.2	100.9	101.5	100.4	99.4	100.6
March*	98.6	100.9	101.5	100.4	99.4	100.6
April*	98.4	100.9	101.6	100.3	99.4	100.6
May*	98.9	101.7	102.8	100.7	99.4	100.6

* Subject to revision.

Table 7.5
Producer Price Indices - Continued
(December 2003 = 100)

	Public Switched Toll Service	Residence Switched Toll Service	Intrastate Residence Switched Toll Service	Interstate Residence Switched Toll Service	International Residence Switched Toll Service	Business Switched Toll Service	Business Switched Access Toll Service
NAICS Series ID	**5171102**	**51711021**	**517110211**	**517110212**	**517110213**	**51711022**	**517110221**
2000 January	135.3	129.4	113.2	146.0	216.0	144.8	147.6
February	133.4	126.2	115.0	136.2	210.7	144.8	143.8
March	135.4	128.9	113.5	144.1	218.1	145.6	147.4
April	133.3	126.9	112.8	139.8	214.3	143.5	144.5
May	131.3	124.5	111.9	135.1	210.1	142.1	144.3
June	133.3	127.5	112.8	141.6	214.4	142.5	145.5
July	132.4	126.4	112.1	138.8	217.6	142.0	146.4
August	132.4	126.3	112.1	139.0	214.8	142.1	146.3
September	131.7	127.1	112.2	142.4	206.3	139.1	143.3
October	130.7	124.9	111.7	138.4	197.0	140.0	144.1
November	129.1	124.3	112.5	137.7	185.9	136.9	139.7
December	129.0	125.1	112.8	138.8	191.4	135.2	138.7
2001 January	127.0	123.5	111.5	135.3	194.8	132.6	135.5
February	126.4	123.4	112.5	133.5	197.8	131.2	136.0
March	126.6	123.8	113.2	134.0	195.9	131.0	135.4
April	125.8	123.4	112.7	133.5	196.2	129.5	135.0
May	125.4	123.6	112.6	134.5	193.0	128.2	132.8
June	124.3	122.5	113.7	131.8	183.6	127.1	131.0
July	123.6	122.3	114.2	130.6	185.1	125.6	130.4
August	124.5	124.4	114.4	137.7	175.1	124.7	128.7
September	124.8	122.9	114.6	134.4	169.2	127.9	130.5
October	119.5	118.5	113.3	125.4	158.8	121.0	124.5
November	119.4	119.3	114.1	128.8	146.0	119.7	120.1
December	116.8	118.2	114.7	125.7	142.2	114.7	115.4
2002 January	114.3	116.2	114.0	121.2	140.6	111.3	112.4
February	113.1	114.2	114.5	116.1	135.6	111.6	113.5
March	112.6	113.3	114.2	115.3	128.6	111.5	113.8
April	111.4	112.5	113.8	112.7	131.9	109.8	113.6
May	112.4	112.0	113.9	111.7	129.7	113.0	114.1
June	112.0	111.7	113.6	110.5	133.1	112.4	115.0
July	110.5	111.4	113.2	110.1	134.5	109.2	111.5
August	111.7	112.8	115.8	110.8	135.2	110.1	112.0
September	111.4	111.3	115.8	107.2	132.3	111.4	112.6
October	105.1	103.4	115.6	86.5	125.9	107.7	110.0
November	107.8	108.4	115.2	101.8	122.4	106.8	108.1
December	106.7	108.4	114.4	102.5	123.3	104.0	106.9
2003 January	105.7	107.1	114.2	99.2	122.3	103.5	105.9
February	106.1	106.9	104.5	110.4	118.9	105.0	106.7
March	105.9	107.0	104.4	111.0	118.2	104.2	105.1
April	104.7	104.8	103.8	106.3	113.8	104.6	106.3
May	105.4	106.6	104.1	111.7	109.9	103.5	103.9
June	105.1	105.7	104.1	109.7	108.1	104.2	105.7
July	105.3	106.5	103.8	110.6	116.2	103.6	103.7
August	105.5	106.6	103.6	111.8	113.1	103.9	103.9
September	104.5	104.7	102.7	108.5	108.4	104.2	104.7
October	103.1	104.0	102.0	108.1	104.0	101.8	103.0
November	101.7	102.0	101.2	104.0	101.6	101.2	100.5
December	100.0	100.0	100.0	100.0	100.0	100.0	100.0

Table 7.5
Producer Price Indices - Continued
(December 2003 = 100)

	Public Switched Toll Service	Residence Switched Toll Service	Intrastate Residence Switched Toll Service	Interstate Residence Switched Toll Service	International Residence Switched Toll Service	Business Switched Toll Service	Business Switched Access Toll Service
NAICS Series ID	**5171102**	**51711021**	**517110211**	**517110212**	**517110213**	**51711022**	**517110221**
2004 January	100.7	101.1	99.3	104.1	98.4	100.1	100.1
February	99.5	99.3	98.7	99.4	100.3	99.7	99.5
March	99.7	100.2	98.3	103.9	93.2	99.0	98.8
April	99.2	99.8	98.1	102.3	95.7	98.5	98.1
May	98.7	99.5	98.0	102.4	93.0	97.4	96.7
June	98.8	99.6	98.1	102.9	91.1	97.7	97.4
July	98.3	99.7	98.4	102.2	94.2	96.3	96.5
August	98.6	100.6	98.5	104.4	94.7	95.6	96.0
September	97.9	99.6	97.8	102.9	91.7	95.5	95.7
October	97.3	99.8	98.2	103.2	91.6	93.7	93.5
November	96.9	98.8	97.9	102.1	85.5	93.9	94.6
December	96.2	98.1	97.1	100.7	86.5	93.3	93.2
2005 January	96.5	98.8	97.4	101.7	89.6	93.1	92.8
February	94.9	96.8	96.1	97.7	89.2	92.0	91.7
March	95.5	98.7	96.8	101.8	90.5	90.8	91.3
April	96.1	98.9	97.0	101.6	93.4	91.9	91.8
May	96.3	100.1	97.0	105.6	90.9	90.5	89.8
June	96.8	100.6	97.8	105.8	92.3	91.1	90.7
July	97.4	102.2	98.2	108.5	98.1	90.2	89.9
August	97.3	102.3	98.0	109.1	98.0	89.9	89.7
September	96.8	100.9	97.9	105.3	97.9	90.6	89.7
October	96.8	101.5	98.1	107.4	94.9	89.9	89.3
November	96.2	101.0	97.5	107.2	93.1	88.9	90.3
December	96.1	101.5	97.3	108.2	95.4	87.9	88.8
2006 January	95.2	100.4	97.5	104.5	96.8	87.4	88.3
February*	94.6	99.9	95.8	106.1	91.9	86.6	87.6
March*	95.4	101.5	95.9	110.7	91.5	86.4	87.2
April*	94.9	100.3	96.6	106.0	92.9	86.9	88.1
May*	95.2	102.8	94.2	116.3	91.1	83.8	84.0

Table 7.5
Producer Price Indices - Continued
(December 2003 = 100)

	Outbound Business Switched Access Toll Service	Intrastate Business Switched Access Toll Service, Outbound	Interstate Business Switched Access Toll Service, Outbound	International Business Switched Access Toll Service, Outbound	Inbound Business Switched Access Toll Service	Intrastate Business Switched Access Toll Service, Inbound	Interstate Business Switched Access Toll Service, Inbound	International Business Switched Access Toll Service, Inbound
NAICS Series ID	**5171102211**	**51711022111**	**51711022112**	**51711022113**	**5171102212**	**51711022121**	**51711022122**	**51711022123**
2000 January	171.5	116.0	344.3	252.6	114.1	117.8	124.0	165.1
February	165.6	115.0	328.1	228.2	113.4	116.9	122.6	162.4
March	170.4	116.7	355.8	205.7	115.2	126.8	121.3	173.5
April	168.0	115.5	346.1	209.0	111.5	115.8	120.9	127.7
May	168.8	115.5	346.0	219.6	109.9	114.0	117.8	122.4
June	169.0	115.8	347.8	215.5	112.5	114.6	125.4	112.7
July	170.6	115.7	346.1	239.9	112.3	114.4	125.2	110.4
August	170.7	115.7	346.9	238.1	112.0	113.8	124.1	117.3
September	168.2	115.5	344.4	216.5	108.3	103.2	120.2	112.6
October	166.2	115.3	338.9	206.4	113.2	115.7	126.6	114.7
November	160.3	114.3	321.1	186.9	110.8	112.8	122.5	105.0
December	159.1	113.5	314.5	195.1	110.0	111.2	120.1	116.7
2001 January	154.7	112.6	299.3	186.2	108.5	109.6	117.5	110.7
February	153.2	112.1	299.1	172.0	112.0	114.0	125.2	101.4
March	152.9	112.7	290.4	184.5	111.0	112.6	122.6	111.3
April	152.9	111.4	301.0	169.3	109.8	110.4	120.6	109.8
May	150.1	110.7	291.9	163.6	108.5	110.6	117.1	107.4
June	146.2	111.0	271.3	163.9	109.8	111.2	120.3	106.9
July	146.3	111.5	270.3	164.1	108.1	112.4	115.0	106.9
August	144.9	111.3	268.0	154.1	106.0	108.2	111.9	102.8
September	148.2	110.5	285.1	158.2	105.7	105.8	111.6	112.5
October	137.0	108.0	243.0	145.1	107.1	111.2	113.5	99.5
November	134.7	109.5	221.6	158.6	99.7	103.3	97.6	98.4
December	125.4	105.8	190.1	152.1	101.5	94.1	108.4	87.4
2002 January	122.0	105.7	176.0	145.0	99.0	101.2	98.5	81.0
February	121.5	105.6	172.5	146.2	102.3	104.3	104.9	82.2
March	123.1	105.4	179.6	151.0	100.9	105.2	100.3	86.2
April	122.1	105.1	170.7	160.0	101.7	101.0	105.5	78.8
May	121.6	103.9	155.6	190.4	103.7	105.4	107.2	88.8
June	122.5	104.4	165.5	178.1	104.4	104.2	109.7	88.8
July	118.4	104.1	154.8	158.4	101.9	105.3	102.9	85.3
August	116.5	104.0	152.4	143.4	105.6	107.7	110.5	91.2
September	117.2	104.0	153.3	148.8	106.3	108.1	109.4	119.5
October	114.7	103.5	153.2	127.5	103.4	104.2	103.7	126.5
November	113.8	103.0	150.8	125.2	100.2	101.6	99.6	98.9
December	110.9	102.5	139.1	121.4	101.4	100.2	103.5	98.1
2003 January	109.7	102.1	133.0	123.4	100.6	104.7	97.7	113.0
February	108.2	101.9	128.6	118.1	104.5	105.3	106.7	117.6
March	108.2	102.0	127.0	120.0	100.8	105.5	97.5	114.0
April	108.2	101.3	129.8	119.9	103.6	105.6	104.0	120.0
May	104.7	100.9	117.6	109.2	102.8	105.8	101.4	124.6
June	105.8	101.1	118.2	118.2	105.4	107.6	107.6	118.7
July	103.9	100.7	108.2	119.9	103.4	107.5	100.3	142.0
August	104.1	100.6	107.3	124.2	103.6	107.7	102.0	130.7
September	103.0	100.5	107.8	112.9	107.1	111.9	106.6	149.1
October	102.7	100.5	111.1	104.0	103.3	107.1	101.6	129.5
November	100.9	100.2	103.0	102.0	99.8	103.9	96.9	103.3
December	100.0	100.0	100.0	100.0	100.0	100.0	100.0	100.0

Table 7.5
Producer Price Indices - Continued
(December 2003 = 100)

	Outbound Business Switched Access Toll Service	Intrastate Business Switched Access Toll Service, Outbound	Interstate Business Switched Access Toll Service, Outbound	International Business Switched Access Toll Service, Outbound	Inbound Business Switched Access Toll Service	Intrastate Business Switched Access Toll Service, Inbound	Interstate Business Switched Access Toll Service, Inbound	International Business Switched Access Toll Service, Inbound
NAICS Series ID	**5171102211**	**51711022111**	**51711022112**	**51711022113**	**5171102212**	**51711022121**	**51711022122**	**51711022123**
2004 January	99.6	99.9	100.5	94.8	100.8	101.9	101.4	93.4
February	98.0	98.8	95.1	97.1	101.5	100.0	104.7	90.4
March	98.1	99.8	95.4	90.2	99.9	100.8	101.2	77.6
April	97.2	99.1	92.1	91.9	99.3	101.4	98.6	85.8
May	96.0	98.5	89.2	89.7	97.6	100.7	94.6	85.7
June	96.4	98.6	89.8	91.6	98.8	100.3	98.1	84.0
July	95.8	98.5	86.3	93.0	97.5	99.7	94.8	87.5
August	95.9	98.3	87.5	93.3	96.1	101.7	90.1	87.6
September	95.1	98.0	85.1	90.7	96.4	102.1	90.8	86.2
October	91.9	96.3	78.0	82.9	95.7	101.4	89.6	83.3
November	92.7	97.5	79.2	80.6	97.2	101.6	94.0	76.1
December	91.9	96.7	75.8	84.1	95.1	100.2	88.6	84.5
2005 January	90.9	96.5	73.8	79.8	95.3	99.2	90.4	78.7
February	90.9	96.5	74.1	79.2	92.8	97.8	84.9	77.3
March	90.6	96.4	73.8	76.6	92.2	99.1	82.5	79.6
April	90.7	96.5	74.6	76.1	93.2	101.4	83.8	78.3
May	89.1	95.9	69.7	72.3	90.8	101.5	77.8	75.1
June	89.1	96.3	68.6	72.7	92.9	99.8	84.0	75.8
July	88.2	96.0	66.2	69.6	92.3	99.9	82.4	77.1
August	88.3	95.8	67.4	69.1	91.7	99.6	81.6	72.0
September	87.5	95.5	65.6	66.7	92.7	97.5	85.2	73.1
October	87.4	95.4	65.7	65.7	92.0	97.0	84.1	70.1
November	87.7	95.9	65.9	65.4	93.8	98.7	88.0	65.0
December	86.9	95.4	64.2	63.7	91.5	97.4	81.9	77.5
2006 January	86.7	95.0	63.1	67.2	90.5	96.4	80.7	68.8
February*	85.1	94.4	58.4	63.0	91.1	96.9	82.5	63.5
March*	85.3	94.5	59.0	63.4	89.8	96.4	78.6	72.8
April*	85.4	94.6	59.7	63.2	91.7	95.2	85.1	60.3
May*	84.5	94.3	57.8	59.1	83.3	93.0	64.9	62.3

Table 7.5
Producer Price Indices - Continued
(December 2003 = 100)

	Business Special Access Switched Toll Service, except Private Lines	Outbound Business Special Access Switched Toll Service	Intrastate Business Special Access Switched Toll Service, Outbound	Interstate Business Special Access Switched Toll Service, Outbound	International Business Special Access Switched Toll Service, Outbound	Inbound Business Special Access Switched Toll Service	Intrastate Business Special Access Switched Toll Service, Inbound
NAICS Series ID	**517110222**	**5171102221**	**51711022211**	**51711022212**	**51711022213**	**5171102222**	**51711022221**
2000 January	137.8	137.1	100.3	157.7	169.6	139.3	127.7
February	147.6	150.3	118.0	182.2	178.0	145.0	135.1
March	141.3	142.6	111.7	173.5	162.5	140.5	129.3
April	141.2	144.1	112.3	176.4	164.4	138.2	126.2
May	136.6	140.2	106.8	169.7	160.9	132.9	119.3
June	135.0	136.8	109.4	170.1	145.0	133.4	120.0
July	131.1	132.9	105.5	168.5	133.3	129.5	115.0
August	131.5	132.1	107.4	169.5	127.4	131.6	117.7
September	128.5	126.0	98.8	159.2	122.3	132.5	118.6
October	129.5	132.4	105.0	164.3	137.7	126.5	111.1
November	129.9	131.0	104.6	163.4	133.5	129.3	114.7
December	126.4	119.9	92.5	147.5	117.9	135.4	122.5
2001 January	125.4	118.6	86.9	138.3	129.1	134.8	121.8
February	118.9	116.1	91.9	139.5	114.0	123.1	106.7
March	119.9	113.5	87.8	138.8	106.7	128.9	113.4
April	115.7	111.9	100.2	122.4	117.2	121.1	108.3
May	116.6	112.2	105.6	124.7	111.8	122.9	119.8
June	117.4	110.4	94.7	122.5	113.7	127.0	116.3
July	113.4	111.4	88.6	136.0	101.9	116.5	102.1
August	114.5	106.9	80.0	121.6	109.3	124.9	118.1
September	121.3	118.0	104.7	130.8	127.3	126.2	119.9
October	112.3	110.2	106.1	118.2	112.9	115.6	109.1
November	118.7	113.5	63.0	114.6	156.6	126.1	124.5
December	113.0	108.8	102.1	105.3	128.3	118.9	109.3
2002 January	108.9	99.9	100.7	90.1	115.4	121.7	128.6
February	107.2	106.1	103.0	103.2	119.4	108.9	93.6
March	106.2	105.4	111.3	99.6	117.5	107.3	98.5
April	101.3	99.6	114.7	87.7	109.7	103.7	92.9
May	110.6	106.7	106.6	106.3	115.0	116.1	116.7
June	106.6	105.0	104.5	103.6	113.1	108.9	106.2
July	103.9	103.1	106.0	97.4	114.1	105.1	99.3
August	106.0	103.9	93.2	103.3	115.8	108.9	104.9
September	108.7	108.4	111.3	106.8	118.5	109.2	103.4
October	102.5	99.8	97.7	94.9	109.1	106.2	96.7
November	103.9	102.7	101.9	100.4	110.1	105.6	94.8
December	97.6	96.0	92.0	85.5	111.0	100.0	95.4
2003 January	98.2	94.7	100.9	88.1	95.9	103.2	110.5
February	101.3	97.8	90.6	96.0	102.7	106.2	95.5
March	102.1	101.3	99.9	104.2	98.8	103.1	105.5
April	100.8	98.2	100.5	89.0	110.2	104.6	97.9
May	102.7	101.7	89.1	98.7	116.1	104.1	104.1
June	100.9	97.4	94.2	92.1	105.0	106.0	96.1
July	103.5	106.7	109.1	108.9	109.0	98.9	104.5
August	103.8	105.2	105.8	105.5	109.9	101.8	90.8
September	102.9	104.7	107.7	101.7	112.9	100.3	107.2
October	99.2	99.4	98.5	99.8	98.7	98.9	98.6
November	102.9	104.9	105.1	107.1	106.7	100.0	102.7
December	100.0	100.0	100.0	100.0	100.0	100.0	100.0

Table 7.5
Producer Price Indices - Continued
(December 2003 = 100)

	Business Special Access Switched Toll Service, except Private Lines	Outbound Business Special Access Switched Toll Service	Intrastate Business Special Access Switched Toll Service, Outbound	Interstate Business Special Access Switched Toll Service, Outbound	International Business Special Access Switched Toll Service, Outbound	Inbound Business Special Access Switched Toll Service	Intrastate Business Special Access Switched Toll Service, Inbound
NAICS Series ID	**517110222**	**5171102221**	**51711022211**	**51711022212**	**51711022213**	**5171102222**	**51711022221**
2004 January	100.3	99.2	101.1	98.7	98.1	101.8	101.1
February	100.1	100.5	91.0	111.5	88.8	99.5	96.0
March	99.5	96.6	90.6	104.1	84.0	103.7	102.5
April	99.3	97.7	98.1	104.4	83.9	101.6	95.7
May	99.0	97.5	93.1	104.3	86.2	101.2	99.0
June	98.4	96.7	93.5	103.0	84.4	100.8	103.3
July	95.7	95.0	91.8	97.3	87.7	96.7	97.8
August	94.7	93.4	94.1	92.7	86.7	96.7	99.1
September	95.2	93.3	96.0	94.1	83.1	97.9	106.0
October	94.1	93.8	93.8	93.2	87.8	94.6	98.3
November	92.5	91.7	87.9	91.8	84.7	93.6	92.3
December	93.6	91.9	90.1	91.8	84.0	96.0	96.6
2005 January	94.0	92.1	87.6	91.7	86.7	96.8	98.9
February	92.6	92.5	81.1	92.9	90.5	92.6	94.2
March	89.7	88.0	91.0	83.2	80.7	92.2	95.3
April	92.2	91.7	91.7	86.8	90.6	92.9	100.8
May	92.1	93.4	99.3	87.7	92.0	90.1	102.9
June	91.9	93.6	99.1	90.3	88.8	89.4	95.1
July	90.7	92.4	96.1	88.0	89.0	88.2	96.1
August	90.2	91.0	93.8	84.5	89.9	89.0	96.2
September	92.8	96.2	92.0	97.5	92.3	87.9	86.3
October	91.1	91.4	87.1	87.8	90.4	90.7	90.2
November	85.9	83.3	69.7	71.6	92.3	89.6	92.0
December	86.0	84.4	69.7	75.9	90.0	88.2	88.2
2006 January	85.3	84.1	74.1	76.5	84.7	87.1	87.7
February*	84.2	83.4	68.0	73.3	90.9	85.4	83.2
March*	84.5	84.7	73.6	78.3	85.0	84.2	82.4
April*	84.5	85.5	68.1	84.1	82.0	83.0	75.6
May*	83.4	80.8	69.3	70.9	82.6	87.2	90.3

Table 7.5
Producer Price Indices - Continued
(December 2003 = 100)

	Interstate Business Special Access Switched Toll Service, Inbound	International Business Special Access Switched Toll Service, Inbound	Other Toll Service	Private Line Service	Intrastate Private Line Service	Other Telephone Services
NAICS Series ID	**51711022222**	**51711022223**	**51711029**	**5171103**	**51711031**	**5171109**
2000 January	182.8	173.3	121.6	99.2	97.7	98.8
February	193.4	172.2	122.2	99.2	97.7	99.0
March	185.0	173.8	122.9	99.2	97.7	98.6
April	180.6	169.3	123.3	99.2	97.7	98.7
May	170.6	170.5	122.9	99.2	97.7	98.1
June	171.6	170.4	123.6	99.2	97.7	98.2
July	164.3	163.1	123.3	99.2	97.7	98.8
August	168.2	178.1	123.0	99.2	97.7	98.7
September	169.8	182.7	123.1	99.2	97.7	99.4
October	158.7	178.0	121.7	99.2	97.6	98.1
November	163.9	165.9	122.3	99.2	97.6	99.8
December	175.3	169.9	122.3	99.2	97.6	99.2
2001 January	174.2	161.1	124.8	99.1	97.5	99.6
February	152.4	155.7	126.2	99.1	97.5	99.6
March	163.4	161.8	123.8	99.1	97.5	99.6
April	147.0	173.0	124.5	99.1	97.5	99.6
May	147.3	172.5	124.3	99.0	97.2	99.6
June	158.0	178.3	124.1	99.1	97.4	99.6
July	138.5	177.2	123.0	99.1	97.4	99.5
August	152.6	169.3	122.8	99.1	97.4	99.5
September	154.9	167.8	123.9	99.3	98.0	99.6
October	134.0	164.0	123.3	99.3	98.1	99.6
November	153.2	154.4	123.0	99.3	98.1	99.8
December	141.9	134.7	124.6	99.3	98.1	99.8
2002 January	141.9	150.3	125.5	99.3	98.1	99.8
February	123.2	145.4	123.2	99.4	98.3	99.8
March	117.7	147.7	121.6	99.4	98.3	99.8
April	111.0	144.7	121.7	99.5	98.6	99.7
May	132.6	142.4	122.5	99.6	98.8	99.7
June	118.9	142.7	122.8	99.6	98.9	99.7
July	112.1	142.0	122.0	99.7	99.1	99.7
August	119.3	144.8	122.1	99.7	99.1	99.7
September	120.5	144.0	122.1	99.7	99.1	99.7
October	115.8	140.6	117.5	100.0	100.1	100.0
November	115.0	142.5	118.2	100.0	100.1	99.9
December	101.3	141.5	115.1	100.0	100.1	100.0
2004 January	103.8	141.4	112.3	100.0	100.1	100.1
February	116.1	142.3	113.3	100.0	100.1	100.0
March	105.6	116.6	111.0	100.0	100.1	100.0
April	111.5	117.4	110.8	100.0	100.1	100.0
May	108.3	113.3	106.9	100.0	100.1	100.0
June	115.6	106.1	106.6	100.0	100.1	100.0
July	95.8	108.0	105.0	100.0	100.0	100.0
August	107.4	104.5	106.3	100.0	100.0	99.8
September	98.2	107.6	104.2	100.0	100.0	99.8
October	97.8	112.2	103.1	100.0	100.0	100.0
November	99.1	100.3	101.4	100.0	100.0	99.9
December	100.0	100.0	100.0	100.0	100.0	100.0

Table 7.5
Producer Price Indices - Continued
(December 2003 = 100)

	Interstate Business Special Access Switched Toll Service, Inbound	International Business Special Access Switched Toll Service, Inbound	Other Toll Service	Private Line Service	Intrastate Private Line Service	Other Telephone Services
NAICS Series ID	**51711022222**	**51711022223**	**51711029**	**5171103**	**51711031**	**5171109**
2004 January	103.9	106.5	101.7	100.0	100.0	100.0
February	100.0	104.0	99.0	100.0	100.0	99.9
March	107.9	119.8	96.5	100.0	100.0	99.9
April	105.4	92.8	95.0	100.0	100.0	99.9
May	103.2	89.8	94.3	100.0	100.0	99.9
June	100.8	94.2	92.2	100.0	100.0	99.9
July	92.8	89.2	91.5	100.0	100.0	99.9
August	92.4	86.4	89.9	100.0	100.0	99.9
September	92.9	84.9	90.8	100.0	100.1	99.9
October	87.7	84.5	88.2	100.1	100.3	100.1
November	87.6	71.0	87.3	100.2	100.5	100.1
December	91.7	72.9	88.0	100.2	100.6	100.7
2005 January	92.8	70.4	85.5	100.3	100.9	100.6
February	84.7	44.9	86.3	100.3	101.0	100.7
March	83.2	72.1	83.5	100.4	101.2	100.6
April	83.0	67.7	83.5	100.5	101.3	100.6
May	75.6	67.8	81.2	100.5	101.3	100.6
June	76.4	68.6	82.5	100.5	101.3	100.6
July	73.4	64.3	81.5	100.5	101.3	100.6
August	75.2	66.1	80.3	100.5	101.3	100.6
September	75.9	73.7	80.9	100.5	101.3	101.0
October	81.4	67.1	78.9	100.5	101.3	101.2
November	78.0	76.2	78.5	100.5	101.3	101.8
December	76.1	65.2	78.3	100.5	101.3	101.2
2006 January	73.5	64.6	78.5	100.6	101.9	101.2
February*	71.1	66.0	78.2	100.5	101.3	101.1
March*	68.3	64.8	76.0	100.5	101.3	101.1
April*	68.0	50.7	76.2	100.5	101.3	101.1
May*	72.8	63.0	75.3	101.1	103.2	101.1

Table 7.6
Average Residential Rates for Local Service in Urban Areas
(As of October 15)

Year	1986	1987	1988	1989	1990	1991	1992	1993	1994	1995	1996	1997	1998	1999	2000	2001	2002	2003	2004*	2005**
Representative Monthly Charge ***	$12.58	$12.44	$12.32	$12.30	$12.36	$13.03	$13.05	$13.16	$13.19	$13.62	$13.71	$13.67	$13.75	$13.77	$13.64	$14.49	$14.38	$14.54	$14.57	$14.75
Subscriber Line Charges	2.04	2.66	2.67	3.53	3.55	3.56	3.55	3.55	3.55	3.54	3.54	3.53	3.52	3.58	4.50	5.05	5.74	5.86	5.81	5.81
Additional Monthly Charge for Touch-Tone Service	1.57	1.52	1.54	1.52	1.33	1.06	0.97	0.94	0.77	0.44	0.30	0.25	0.10	0.09	0.06	0.04	****	****	****	****
Taxes, 911, and Other Charges	1.51	1.56	1.58	1.70	2.00	2.12	2.15	2.29	2.31	2.41	2.40	2.42	2.39	2.48	2.57	3.03	3.94	4.12	4.41	4.19
Total Monthly Charge	**17.70**	**18.18**	**18.11**	**19.05**	**19.24**	**19.77**	**19.72**	**19.95**	**19.81**	**20.01**	**19.95**	**19.88**	**19.76**	**19.93**	**20.78**	**22.62**	**24.07**	**24.52**	**24.52**	**24.74**
Basic Connection Charge	45.63	44.04	42.94	43.06	43.06	42.00	41.50	41.38	41.28	40.91	41.11	41.04	41.24	41.26	41.45	40.02	39.83	39.22	39.26	39.30
Additional Connection Charge for Touch-Tone Service	1.34	1.31	1.55	1.76	1.77	1.27	1.22	1.23	0.85	0.23	0.23	0.17	0.12	0.12	0.12	0.12	****	****	****	****
Taxes, 911, and Other Charges	2.28	2.20	2.11	2.44	2.32	2.30	2.29	2.30	2.33	2.44	2.36	2.46	2.38	2.57	2.53	2.81	1.33	3.32	3.44	3.41
Total Connection Charge	**49.25**	**47.55**	**46.60**	**47.26**	**47.15**	**45.57**	**45.01**	**44.92**	**44.46**	**43.58**	**43.70**	**43.67**	**43.74**	**43.95**	**44.10**	**42.95**	**41.16**	**42.54**	**42.71**	**42.71**
Additional Charge If Drop Line and Connection Block Needed	n.a.	n.a.	6.04	6.07	6.89	6.89	6.50	7.29	6.74	5.90	5.74	5.65	5.64	5.86	5.84	5.84	5.85	12.13	12.45	12.45
Lowest-Cost Inside Wiring Maintenance Plan	0.58	0.85	0.89	1.07	1.07	1.20	1.25	1.31	1.45	1.52	1.78	1.68	2.22	2.66	3.03	3.62	3.62	3.64	4.08	4.31

Note: Details may not add to totals due to rounding.

n.a.: not available

* Revised estimates.

** Subject to revision.

*** Rate is based upon flat-rate service where available, and measured/message service with 100 five-minute, same-zone business-day calls elsewhere. Beginning in 2001, all rates reflect flat-rate service.

**** Beginning in 2002, additional monthly charges for touch-tone service are included in the monthly recurring rate.

Table 7.7
Average Local Rates for Businesses with a Single Line in Urban Areas
(As of October 15)

Year	1989	1990	1991	1992	1993	1994	1995	1996	1997	1998	1999	2000	2001	2002	2003	2004*	2005**
Monthly Representative Service Charge***	$31.06	$30.97	$32.29	$32.45	$32.70	$32.25	$32.48	$32.58	$32.76	$32.44	$32.41	$32.18	$31.88	$30.86	$30.65	$32.11	$32.49
Subscriber Line Charges	3.55	3.57	3.57	3.56	3.57	3.57	3.57	3.54	3.54	3.54	3.52	4.39	4.91	5.63	5.76	5.71	5.72
Extra for Touch-Tone****	2.43	2.35	1.84	1.71	1.67	1.21	0.97	0.82	0.38	0.32	0.25	0.19	0.18	****	****	****	****
Taxes, 911 and Other Charges	4.21	4.32	4.42	4.57	4.63	4.61	4.79	4.87	4.99	4.97	5.03	5.04	5.45	5.47	5.55	5.67	5.74
Total Monthly Charge	**41.25**	**41.21**	**42.12**	**42.29**	**42.57**	**41.64**	**41.80**	**41.81**	**41.67**	**41.27**	**41.21**	**41.80**	**42.43**	**41.95**	**41.96**	**43.49**	**43.94**
Monthly Charge for Flat-Rate Service	$33.04	$33.29	$34.12	$34.06	$34.85	$34.39	$34.45	$34.42	$34.68	$34.39	$33.73	$33.45	$32.02	$32.92	$33.17	$34.20	$34.15
Subscriber Line Charges	3.65	3.69	3.70	3.70	3.70	3.70	3.69	3.61	3.61	3.56	3.50	4.35	4.77	5.77	6.03	6.01	6.04
Extra for Touch-Tone****	2.12	2.11	1.87	1.84	1.76	1.12	1.00	0.89	0.53	0.49	0.47	0.43	0.39	****	****	****	****
Taxes, 911 and Other Charges	4.90	4.98	5.22	5.34	5.50	5.36	5.58	5.55	5.58	5.63	5.49	5.68	5.98	8.16	7.91	7.53	7.71
Total Monthly Charge for Flat-Rate Service	**43.71**	**44.07**	**44.91**	**44.94**	**45.81**	**44.57**	**44.71**	**44.47**	**44.39**	**44.07**	**43.20**	**43.90**	**43.15**	**46.85**	**47.12**	**47.74**	**47.90**
Number of Sample Cities with Flat-Rate Service	59	56	54	54	54	53	53	53	53	54	54	54	54	52	52	56	56
Monthly Charge for Measured/Message Service	$16.18	$16.17	$16.76	$16.55	$16.60	$16.74	$17.06	$17.26	$17.28	$17.16	$17.06	$16.92	$17.16	$17.56	$17.21	$18.49	$18.02
200 Five-Minute Business-Day Same-Zone Calls	16.11	16.19	16.70	17.23	17.57	17.38	17.15	17.10	17.18	17.15	17.24	17.63	17.56	16.78	17.17	17.86	17.87
Subscriber Line Charges	3.54	3.55	3.55	3.54	3.55	3.55	3.54	3.51	3.51	3.53	3.52	4.39	4.90	5.56	5.65	5.86	5.66
Extra for Touch-Tone****	2.48	2.39	1.87	1.73	1.68	1.22	0.98	0.83	0.39	0.33	0.25	0.20	0.19	****	****	****	****
Taxes, 911 and Other Charges	4.41	4.53	4.56	4.77	4.86	4.83	5.01	5.13	5.22	5.19	5.28	5.32	5.76	4.71	4.78	5.07	4.72
Total Monthly Charge for Measured/Message Service	**42.72**	**42.83**	**43.44**	**43.82**	**44.26**	**43.72**	**43.75**	**43.84**	**43.57**	**43.35**	**43.35**	**44.45**	**45.57**	**44.61**	**44.82**	**47.29**	**46.27**
Number of Sample Cities with Measured/Message Service	83	83	84	84	84	87	87	86	85	85	85	85	85	86	85	86	86
Cost of a Five-Minute Business-Day Same-Zone Call	$0.09	$0.09	$0.09	$0.09	$0.09	$0.09	$0.09	$0.09	$0.09	$0.09	$0.09	$0.10	$0.09	$0.09	$0.09	$0.10	$0.10
Basic Connection Charge	$71.05	$71.36	$72.75	$72.55	$71.41	$69.88	$67.87	$68.47	$68.67	$65.83	$67.87	$67.77	$67.04	$67.29	$67.23	$67.24	$67.35
Additional Connection Charge for Touch-Tone Service****	1.70	1.89	1.13	1.19	1.17	0.92	0.27	0.17	0.17	0.12	0.12	0.12	0.12	****	****	****	****
Taxes	4.06	4.15	4.32	4.33	4.25	4.13	4.17	4.20	4.45	4.13	4.53	4.40	4.69	5.09	6.95	6.42	6.35
Total Connection Charge	**76.81**	**77.40**	**78.20**	**78.07**	**76.83**	**74.93**	**72.31**	**72.85**	**73.29**	**70.09**	**72.55**	**72.29**	**71.86**	**72.39**	**74.18**	**74.18**	**73.70**
Additional Charge If Drop Line and Connection Block Needed	$5.92	$7.87	$6.90	$6.83	$6.64	$6.49	$7.28	$6.98	$6.54	$6.54	$6.65	$6.62	$6.62	$6.52	$13.43	$13.76	$13.76
Lowest-Cost Inside Wiring Maintenance Plan	$1.78	$1.91	$2.05	$2.03	$2.08	$2.26	$2.39	$2.63	$2.84	$3.04	$3.53	$3.92	$4.86	$4.73	$4.65	$4.94	$5.73

Note: Details may not add to totals due to rounding.

* Revised figures.

** Subject to revision.

*** Rate is based upon flat-rate service where available, and measured/message service with 200 five-minute same-zone business-day calls elsewhere.

**** Starting in 2002, additional monthly charges for touch-tone service are included in the monthly charge.

Table 7.8
Average Revenue per Minute

	AT&T	All Carriers		
	All Interstate and International Switched Services	All Interstate and International Switched Services	International Switched Services	All Interstate Switched Services
1984	$0.32	NA	NA	NA
1985	0.31	NA	NA	NA
1986	0.28	NA	NA	NA
1987	0.25	NA	NA	NA
1988	0.23	NA	NA	NA
1989	0.22	NA	NA	NA
1990	0.20	NA	NA	NA
1991	0.20	NA	NA	NA
1992	0.19	$0.19	$1.01	$0.15
1993	0.19	0.19	1.02	0.15
1994	0.18	0.18	0.93	0.14
1995	NA	0.17	0.91	0.12
1996	NA	0.16	0.76	0.12
1997	NA	0.15	0.69	0.11
1998	NA	0.14	0.58	0.11
1999	NA	0.14	0.54	0.11
2000	NA	0.12	0.52	0.09
2001	NA	0.10	0.35	0.08
2002	NA	0.09	0.28	0.07
2003	NA	0.08	0.20	0.07
2004	NA	0.08	0.14	0.06

NA - Not available.

Note: Data for some prior years have been revised.

Sources: AT&T information provided by AT&T. Other estimates from Industry Analysis and Technology Division, Wireline Competition Bureau, *Telecommunications Industry Revenues* (March 2006).

Table 7.9
Standard Deviation Analysis of Residential Rates in the Sample Cities
(As of October 15, 2005)

a.	Maximum Charge	$ 35.16
b.	Minimum Charge	$ 16.01
c.	Representative Monthly Charge (Weighted Average)	$ 24.74
d.	Weighted Standard Deviation (Std Dev)	$ 4.92
e.	**Average + 2*(Std Dev) (= c + 2d)**	**$ 34.58**
f.	Percent to Average (= [e/c] * 100)	140%

Table 7.10
Historical Standard Deviation Analysis of Residential Rates in the Sample Cities
(As of October 15)

	1993	1994	1995	1996	1997	1998	1999	2000	2001	2002	2003	2004*	2005**
Maximum Rate	$32.68	$31.63	$30.62	$28.65	$28.78	$28.27	$28.75	$29.72	$34.75	$34.95	$35.56	$35.35	$35.16
Minimum Rate	$12.18	$12.18	$13.04	$13.04	$13.05	$13.05	$13.05	$13.21	$15.31	$15.93	$16.30	$16.03	$16.01
Representative Monthly Rate (Average)	$19.95	$19.81	$20.01	$19.95	$19.88	$19.76	$19.93	$20.78	$22.62	$24.07	$24.52	$24.52	$24.74
Weighted Standard Deviation (Std Dev)	$4.23	$4.28	$3.41	$3.28	$3.35	$3.24	$3.46	$3.57	$4.20	$4.32	$4.90	$4.93	$4.92
Average + 2*(Std Dev)	**$28.41**	**$28.38**	**$26.84**	**$26.51**	**$26.58**	**$26.24**	**$26.85**	**$27.92**	**$31.01**	**$32.71**	**$34.32**	**$34.38**	**$34.58**
Percentage to Average	**142%**	**143%**	**134%**	**133%**	**134%**	**133%**	**135%**	**134%**	**137%**	**136%**	**140%**	**140%**	**140%**
Average + 3*(Std Dev)	***$32.65***	***$32.66***	***$30.25***	***$29.78***	***$29.93***	***$29.47***	***$30.31***	***$31.49***	***$35.21***	***$37.03***	***$39.22***	***$39.31***	***$39.50***
Percentage to Average	***164%***	***165%***	***151%***	***149%***	***151%***	***149%***	***152%***	***152%***	***156%***	***154%***	***160%***	***160%***	***160%***

* Revised estimates.

** Subject to revision.

Table 7.11
Interstate Per-Line Access Charges
(National Average per Month per Line) *

Rates in Effect		Charged to End Users † (Subscriber Line Charges)			Charged to Long Distance Carriers ‡ (Presubscribed Interexchange Carrier Charges)			
From	To	Residential and Single-Line Business	Non-Primary Residential	Multiline Business and Centrex	Residential and Single-Line Business	Non-Primary Residential	Multiline Business	Centrex
05/26/84	05/31/85	$0.00		$4.99				
06/01/85	09/30/85	1.00		4.99				
10/01/85	05/31/86	1.00		4.97				
06/01/86	12/31/86	2.00		4.97				
01/01/87	06/30/87	2.00		5.12				
07/01/87	12/31/87	2.60		5.12				
01/01/88	11/30/88	2.60		5.01				
12/01/88	03/31/89	3.20		5.01				
04/01/89	12/31/89	3.50		4.94				
01/01/90	06/30/90	3.48		4.84				
07/01/90	12/31/90	3.48		4.83				
01/01/91	06/30/91	3.48		4.77				
07/01/91	11/27/91	3.49		4.74				
11/28/91	06/30/92	3.49		4.76				
07/01/92	06/30/93	3.49		4.68				
07/01/93	06/30/94	3.50		5.37				
07/01/94	06/30/95	3.50		5.45				
07/01/95	06/30/96	3.50		5.50				
07/01/96	06/30/97	3.50		5.53				
07/01/97	12/31/97	3.50		5.68				
01/01/98	06/30/98	3.50	$4.98	6.92	$0.49	$1.50	$2.52	$0.35
07/01/98	12/31/98	3.50	4.99	7.11	0.49	1.38	2.38	0.38
01/01/99	06/30/99	3.50	5.88	7.05	0.49	1.38	2.22	0.32
07/01/99	12/31/99	3.50	5.84	6.94	0.95	1.77	2.78	0.42
01/01/00	06/30/00	3.50	5.81	6.94	0.92	1.70	2.44	0.35
08/11/00	06/30/01	4.28	5.99	6.88	0.00	0.00	2.30	0.37
07/01/01	12/31/01	4.78	5.93	6.66	0.00	0.00	1.35	0.22
01/01/02	06/30/02	4.92	5.93	6.79	0.00	0.00	1.35	0.22
07/01/02	06/30/03	5.62	5.88	6.45	0.00	0.00	0.48	0.08
07/01/03	06/30/04	5.96	5.94	6.37	0.00	0.00	0.20	0.04
07/01/04	06/30/05	5.92	5.85	6.24	0.00	0.00	0.19	0.05
07/01/05	06/30/06	5.92	5.83	6.28	0.00	0.00	0.23	0.04

* This table shows average rates (weighted by access lines) for all local exchange carriers (LECs) that file access tariffs subject to price-cap regulation and all LECs in the National Exchange Carrier Association (NECA) pool.

† Prior to 1/01/98 carriers did not charge separate subscriber line charge (SLC) rates for primary and non-primary residential lines. Therefore, the residential and single-line business average SLCs reported prior to 1/01/98 include all residential SLC charges. The average residential and single-line business SLC rate as of 1/01/98 excludes non-primary residential SLC charges. Non-primary SLC charges are now reported separately, except for the LECs in the NECA pool, which continue to charge a single residential SLC. Under price-cap regulation, as of January 1, 2003, the caps on SLCs for primary residential and single-line business, non-primary residential, and multiline business and Centrex lines equal $6.50, $7.00, and $9.20, respectively. For NECA pool companies, the residential SLC cap is $6.50, while the multiline business and Centrex SLC cap equals $9.20.

‡ On 1/01/98 price-cap carriers began to charge presubscribed interexchange carrier charges (PICCs). The reported PICCs are averages per line including both price-cap and NECA pool lines. While carriers do not charge different rates for Centrex and multiline business SLCs, they do charge different PICC rates for these lines. Therefore, the average multiline business and Centrex PICC rates are reported separately. However, multiline business line counts, used to compute average PICC rates, include Centrex lines for LECs in the NECA pool, which do not charge PICCs or distinguish in access filings between the two line types. On 7/01/00 price-cap carriers stopped charging residential and single line business PICCs. Therefore, under price-cap regulation, as of July 1, 2000, the caps on PICCs for primary residential and single-line business, non-primary residential, and multiline business lines equal $0.00, $0.00, and $4.31, respectively. Centrex groups of 9 or fewer lines are capped at the multiline business PICC rate of $4.31 per group. Centrex groups with more than 9 lines are capped $0.48 per line (1/9th the multiline business rate).

Source: Access tariff filings.

Table 7.12
Interstate Per-Minute Access Charges
(National Average in Cents per Minute) *

Rates in Effect		Interstate Charges for Switched Access Service				
From	To	Carrier Common Line per Originating Access Minute*	Carrier Common Line per Terminating Access Minute*	Traffic Sensitive per Switched Minute	Non-Traffic Sensitive per Switched Minute †	Total Charge per Conversation Minute ‡
05/26/84	01/14/85	5.24 ¢	5.24 ¢	3.10 ¢		17.26 ¢
01/15/85	05/31/85	5.43	5.43	3.10		17.66
06/01/85	09/30/85	4.71	4.71	3.10		16.17
10/01/85	05/31/86	4.33	4.33	3.10		15.38
06/01/86	12/31/86	3.04	4.33	3.10		14.00
01/01/87	06/30/87	1.55	4.33	3.10		12.41
07/01/87	12/31/87	0.69	4.33	3.10		11.49
01/01/88	11/30/88	0.00	4.14	3.10		10.56
12/01/88	02/14/89	0.00	3.39	3.00		9.60
02/15/89	03/31/89	0.00	3.25	3.00		9.46
04/01/89	12/31/89	1.00	1.83	3.00		9.11
01/01/90	06/30/90	1.00	1.53	2.50		7.78
07/01/90	12/31/90	1.00	1.23	2.50		7.48
01/01/91	06/30/91	1.00	1.14	2.40		7.18
07/01/91	06/30/92	0.88	1.06	2.40		6.97
07/01/92	06/30/93	0.79	0.95	2.40		6.76
07/01/93	06/30/94	0.88	1.16	2.20		6.66
07/01/94	06/30/95	0.84	1.08	2.10	0.28 ¢	6.89
07/01/95	06/30/96	0.74	0.89	1.96	0.21	6.16
07/01/96	06/30/97	0.72	0.89	1.95	0.17	6.04
07/01/97	12/31/97	0.64	0.84	1.63	0.14	5.18
01/01/98	06/30/98	0.68	0.23	1.29	0.21	4.04
07/01/98	12/31/98	0.91	0.20	0.99	0.30	3.82
01/01/99	06/30/99	0.82	0.16	0.98	0.32	3.71
07/01/99	12/31/99	0.37	0.10	0.86	0.28	2.82
01/01/00	06/30/00	0.32	0.10	0.86	0.31	2.85
08/11/00 #	06/30/01	0.23	0.07	0.52	0.26	1.91
07/01/01	12/31/01	0.15	0.07	0.48	0.24	1.71
01/01/02	06/30/02	0.15	0.07	0.47	0.24	1.69
07/01/02	06/30/03	0.02	0.01	0.48	0.22	1.46
07/01/03	06/30/04	0.00	0.00	0.48	0.22	1.44
07/01/04	06/30/05	0.00	0.00	0.50	0.25	1.53
07/01/05	06/30/06	0.00	0.00	0.52	0.25	1.59

* This table shows average rates (weighted by minutes of use) for all local exchange carriers (LECs) that file access tariffs subject to price-cap regulation and all LECs in the National Exchange Carrier Association (NECA) pool. The average rates reported here do not include the average revenue per minute from subscriber line charges (SLCs) or primary interexchange carrier charges (PICCs), which are reported in Table 7.9.

† Non-traffic sensitive charges include charges assessed on a per-month per-unit basis. Prior to 07/01/94 these charges were included in the average traffic-sensitive rates.

‡ The total charge per conversation minute consists of charges on the originating end of the call, which are adjusted for dialing and call setup time, plus charges on the terminating end. Originating charges per conversation minute equal the carrier common line charge per originating access minute plus the traffic-sensitive charge per switched minute, both multiplied by 1.07 to account for dialing and call setup time, plus the non-traffic-sensitive charge per switched minute. Terminating charges per conversation minute equal carrier common line charges per terminating access minute plus both traffic-sensitive and non-traffic-sensitive charges per switched minute.

\# Although the charges took effect on July 1, 2000, some companies made adjustments to the tariffs which did not take effect until August 11, 2000.

Source: Access tariff filings.

Table 7.13
Interstate Per-Line Access Charges by Carrier

Company	Rates Effective From 07/01/05 To 06/30/06 (In Dollars per Month per Line)*							2004 Average Monthly Access Lines † (Thousands)		
	Subscriber Line Charges			Presubscribed Interexchange Carrier Charges						
	Residential and Single-Line Business	Non-Primary Residential	Multiline Business and Centrex	Residential and Single-Line Business	Non-Primary Residential	Multiline Business	Centrex	Residential and Single-Line Business	Non-Primary Residential	Multiline Business and Centrex
ALLTEL (KY & NE)	6.00	6.40	8.07	0.00	0.00	1.14	0.46	575	21	177
BellSouth	6.50	6.75	6.75	0.00	0.00	0.00	0.00	12,457	1,525	4,906
CenturyTel ‡	6.39	6.59	7.62	0.00	0.00	0.97	1.33	468	31	125
Cincinnati Bell	5.24	5.24	5.24	0.00	0.00	0.00	0.00	623	57	260
Citizens	6.12	6.41	9.20	0.00	0.00	4.31	0.75	1,617	129	419
Iowa Telecom	6.50	7.00	9.20	0.00	0.00	4.31	0.86	194	11	40
Qwest	6.01	6.23	6.52	0.00	0.00	0.05	0.05	8,725	1,232	3,137
SBC	4.95	4.84	4.89	0.00	0.00	0.00	0.00	25,000	4,367	14,659
Sprint	5.75	5.69	7.21	0.00	0.00	0.12	0.01	5,211	587	1,603
Valor	6.50	7.00	9.12	0.00	0.00	0.58	0.77	355	49	84
Verizon	6.31	6.34	6.83	0.00	0.00	0.48	0.07	28,071	4,686	13,832
Price-cap Carriers	5.85	5.83	6.12	0.00	0.00	0.24	0.04	83,296	12,694	39,243
NECA	6.50	NA	9.20	0.00	NA	0.00	NA	9,844	NA	2,123
All Price-caps Carriers and NECA	5.92	5.83	6.28	0.00	0.00	0.23	0.04	93,140	12,694	41,366

* This table shows average rates (weighted by access lines) for all local exchange carriers (LECs) that file access tariffs subject to price-cap regulation and all LECs in the National Exchange Carrier Association (NECA) pool. Rates are composites of all regions and subsidiaries of each local exchange carrier. No information is available for those carriers that are not in the NECA pool, but are subject to rate-of-return regulation.

† Access line counts measure lines that companies report as qualified to receive subscriber line charges (SLCs). ISDN-BRI lines, which are charged non-primary SLC and PICC rates are included in the non-primary residential line counts. ISDN-PRI lines, which are charged rates equal to five times the multiline business SLC and PICC rates, are multiplied by five and added to multiline business counts.

‡ Data reflect only those company study areas subject to price-cap regulation.

NA: Not Available

Source: Access tariff filings.

Table 7.14
Interstate Per-Minute Access Charges by Carrier

Company	Rates Effective From 7/1/05 To 06/30/06 (In Cents per Minute) *					2004 Minutes of Use (Millions)		
	Carrier Common Line per Originating Access Minute**	Carrier Common Line per Terminating Access Minute**	Switched Traffic Sensitive per Access Minute	Switched Non-Traffic Sensitive per Access Minute †	Total Charge per Conversation Minute ‡	CCL Originating	CCL Terminating	Local Switching
ALLTEL (KY & NE)	0.00	0.00	0.46	0.34	1.65	653	983	2,207
BellSouth	0.00	0.00	0.42	0.28	1.43	20,239	62,872	57,931
CenturyTel #	0.15	0.00	0.50	0.32	1.83	436	1,470	1,906
Cincinnati Bell	0.00	0.00	0.55	0.35	1.83	718	2,147	2,919
Citizens	0.09	0.00	0.50	0.44	2.01	1,715	4,650	6,362
Iowa Telecom	0.00	0.00	1.44	0.61	4.18	264	413	677
Qwest	0.00	0.00	0.64	0.16	1.65	15,005	27,878	43,048
SBC	0.00	0.00	0.42	0.24	1.37	57,163	52,400	114,303
Sprint	0.00	0.00	0.67	0.14	1.67	5,373	21,017	24,649
Valor	0.00	0.00	0.77	0.35	2.29	295	974	1,270
Verizon	0.01	0.00	0.48	0.22	1.45	35,566	95,620	131,458
Price Caps	0.00	0.00	0.49	0.23	1.48	137,427	270,423	386,729
NECA	0.00	0.00	1.13	0.69	3.72	***	***	19,529
All Price Caps and NECA	0.00	0.00	0.52	0.25	1.59	***	***	406,258

NA: Not Available.

* This table shows average rates (weighted by minutes of use) for all local exchange carriers (LECs) that file access tariffs subject to price-cap regulation and all LECs in the National Exchange Carrier Association (NECA) pool. Rates are composites of all regions and subsidiaries of each local exchange carrier. No information is available for those carriers that are not in the NECA pool, but are subject to rate-of-return regulation. The average rates reported here do not include the average revenue per minute from subscriber line charges (SLCs) or primary interexchange carrier charges (PICCs), which are reported in Table 7.11.

** Effective 07/01/03, the carrier common line (CCL) rates for NECA carriers were eliminated.

*** NECA no longer files information regarding originating and terminating Carrier Common Line (CCL) charges.

† Non-traffic sensitive charges include charges assessed on a per-month per-unit basis. Prior to 07/01/94 these charges were included in the average traffic-sensitive rates.

‡ The total charge per conversation minute consists of charges on the originating end of the call, which are adjusted for dialing and call setup time, plus charges on the terminating end. Originating charges per conversation minute equal the carrier common line charge per originating access minute plus the traffic-sensitive charge per switched minute, both multiplied by 1.07 to account for dialing and call setup time, plus the non-traffic-sensitive charge per switched minute. Terminating charges per conversation minute equal carrier common line charges per terminating access minute plus both traffic-sensitive and non-traffic-sensitive charges per switched minute.

\# Data reflect only those company study areas subject to price-cap regulation.

Source: Access tariff filings.

8. Network Usage

To monitor use of the public switched telephone network, the National Exchange Carrier Association (NECA) provides quarterly reports to the Commission on the volume of interstate access minutes of use (MOU) passing through the local switches. The data reported in this section include new annual data for 2005 as well as revisions of the data that were contained in our previous reports. Also included are the latest quarterly estimates of industry total access minutes, through the fourth quarter of 2005. The minutes reported here are those minutes that pass through the incumbent local exchange carriers' switches.

Table 8.1 presents NECA information on local switching access minutes for interstate traffic that pass through the incumbent LECs' switches. Annual data are shown for totals of the tier 1 carriers, the non-tier 1 carriers, and the industry. These figures do not include the minutes from the closed end of WATS or toll-free (800/888/877/866) calls. Table 8.2 provides quarterly industry total access minutes back to mid-1984.

Table 8.3 shows historical data on the number of local and toll calls and the number of interLATA billed access minutes for the large incumbent LECs reporting to the Commission. Toll calls are further categorized by intraLATA, interLATA interstate and interLATA intrastate. Interstate and intrastate billed access minutes are also shown.

The NECA compilation of interstate access minutes of use data provided at the study area level appears in Table 8.4. This table provides annual data for the years 2001 through 2005. The study areas are sorted by state, and state totals are provided. Within each state's listing, the study areas are arranged in numerical order by their NECA study area code.[1] The third column identifies whether a study area is part of a Tier 1 cost company, a Tier 2 cost company, or an average schedule company (designated by a 1, 2, or A, respectively). The data in these tables are revised and supersede the usage data in previous reports.[2]

Table 8.5 provides a cross-reference table of the NECA state codes that are part of their study area codes.

The following descriptions of minutes of use measures are based on information provided by NECA:

Access MOU are "earned MOU" which are derived by dividing the earned revenues by the

---

1 A study area is usually an operating company's operations in one state. The first two digits of the NECA study area code identify the state, and the remaining four digits identify the study area. The numerical code for each state is shown in Table 8.5.

2 In cases where study areas have merged, the historical data have been restated to reflect the merger.

corresponding rate. This definition of access minutes is in agreement with the tariff review plan and ARMIS reports. Access minutes of use generating revenues have been discounted, which can produce distortions in revenue amounts. Further, revenues are normalized to include changes in terminating/originating and percent interstate use factors, billing adjustments, and the imputations of access charges (where applicable). Revenues are also calendarized, which will change derived minutes.

Access MOU include only the domestic portion of international calls. Similarly, WATS and toll-free (800/888/877/866) calls are counted only on one end of the call.[3] Finally, minutes include time for incomplete calls and setup time.

In 2001, based on a *Recommended Decision* of the Federal-State Joint Board on Separations, the Commission imposed an interim five-year freeze of the Part 36 jurisdictional separations categories and jurisdictional allocation factors. The freeze is in effect from July 1, 2001, until comprehensive separations reform is completed. Under the interim freeze, price-cap carriers were required to freeze their Part 36 categories and jurisdictional allocation factors. Rate-of-return carriers, however, were given the option to not freeze the Part 36 category relationships.[4] In the order adopting the freeze, the Commission also concluded that carriers no longer would be required to perform separations studies, including traffic studies. Consequently, beginning with the data for 2001, the filing of dial equipment minutes (DEM) was voluntary. Very few carriers voluntarily chose to report their DEM data for 2002 and 2003 and, consequently, DEM data are no longer included in this report.

---

3 WATS calls generate access minutes only at the terminating end of the call and toll-free (800/888/877/866) calls generate access minutes only at the originating end of the call; both types of minutes are counted in the terminating minutes.

4 *See Jurisdictional Separations Reform and Referral to the Federal-State Joint Board,* CC Docket No. 80-286, Report and Order, 16 FCC Rcd 11382 (2001) (*Separations Freeze Order*).

Table 8.1
Interstate Switched Access Minutes of Use
Incumbent Local Exchange Carriers by Tier

	Tier 1	Non Tier 1	Industry
Year	Total	Total	Total
1987	203,204,246,000	12,508,034,000	215,712,280,000
1988	230,398,030,000	14,211,388,000	244,609,418,000
1989	259,528,620,000	17,529,599,000	277,058,219,000
1990	287,442,326,000	20,005,511,000	307,447,837,000
1991	306,375,531,000	21,660,902,000	328,036,433,000
1992	327,172,216,000	22,576,902,000	349,749,118,000
1993	347,020,625,000	24,219,632,000	371,240,257,000
1994	374,173,198,000	27,230,015,000	401,403,213,000
1995	401,535,579,000	30,389,069,000	431,924,648,000
1996	434,718,131,000	33,378,468,000	468,096,599,000
1997	461,461,451,000	35,837,483,000	497,298,934,000
1998	481,078,173,000	37,749,425,000	518,827,598,000
1999	512,729,252,408	39,584,717,889	552,313,970,297
2000	523,927,676,918	42,989,761,443	566,917,438,361
2001	495,491,320,741	44,200,030,982	539,691,351,723
2002	442,683,941,646	43,958,397,780	486,642,339,426
2003	399,459,557,704	44,474,401,557	443,933,959,261
2004	377,752,314,905	44,580,439,411	422,332,754,316
2005	357,001,877,002	43,977,112,860	400,978,989,862

Source: National Exchange Carrier Association, various filings.

Table 8.2
ILEC Quarterly Interstate Switched Access Minutes
(In Billions)

Year	Period	Access Minutes	Year	Period	Access Minutes	Year	Period	Access Minutes
1984	Third Quarter	37.5						
	Fourth Quarter	39.6						
1985	First Quarter	39.6	1992	First Quarter	85.6	1999	First Quarter	135.6
	Second Quarter	41.5		Second Quarter	86.5		Second Quarter	138.1
	Third Quarter	42.8		Third Quarter	87.9		Third Quarter	138.3
	Fourth Quarter	43.3		Fourth Quarter	89.8		Fourth Quarter	140.3
	Total 1985	**167.1**		**Total 1992**	**349.7**		**Total 1999**	**552.3**
1986	First Quarter	43.0	1993	First Quarter	90.6	2000	First Quarter	142.8
	Second Quarter	44.8		Second Quarter	91.2		Second Quarter	142.9
	Third Quarter	46.7		Third Quarter	93.6		Third Quarter	141.3
	Fourth Quarter	48.5		Fourth Quarter	95.9		Fourth Quarter	139.9
	Total 1986	**183.1**		**Total 1993**	**371.2**		**Total 2000**	**566.9**
1987	First Quarter	51.2	1994	First Quarter	98.7	2001	First Quarter	138.1
	Second Quarter	52.5		Second Quarter	97.9		Second Quarter	137.1
	Third Quarter	55.0		Third Quarter	101.9		Third Quarter	133.3
	Fourth Quarter	57.0		Fourth Quarter	102.9		Fourth Quarter	131.3
	Total 1987	**215.7**		**Total 1994**	**401.4**		**Total 2001**	**539.8**
1988	First Quarter	59.0	1995	First Quarter	105.6	2002	First Quarter	124.8
	Second Quarter	59.6		Second Quarter	106.8		Second Quarter	124.4
	Third Quarter	62.1		Third Quarter	109.0		Third Quarter	119.6
	Fourth Quarter	64.0		Fourth Quarter	110.6		Fourth Quarter	118.0
	Total 1988	**244.6**		**Total 1995**	**431.9**		**Total 2002**	**486.8**
1989	First Quarter	66.2	1996	First Quarter	115.7	2003	First Quarter	114.2
	Second Quarter	68.5		Second Quarter	114.7		Second Quarter	112.1
	Third Quarter	69.7		Third Quarter	117.5		Third Quarter	109.9
	Fourth Quarter	72.6		Fourth Quarter	120.2		Fourth Quarter	107.8
	Total 1989	**277.1**		**Total 1996**	**468.1**		**Total 2003**	**444.0**
1990	First Quarter	74.7	1997	First Quarter	122.1	2004	First Quarter	109.3
	Second Quarter	75.8		Second Quarter	124.4		Second Quarter	106.1
	Third Quarter	77.9		Third Quarter	124.9		Third Quarter	105.1
	Fourth Quarter	79.1		Fourth Quarter	125.8		Fourth Quarter	102.0
	Total 1990	**307.4**		**Total 1997**	**497.3**		**Total 2004**	**422.5**
1991	First Quarter	79.2	1998	First Quarter	124.0	2005	First Quarter	101.2
	Second Quarter	81.9		Second Quarter	131.3		Second Quarter	100.4
	Third Quarter	82.6		Third Quarter	130.7		Third Quarter	100.5
	Fourth Quarter	84.4		Fourth Quarter	132.8		Fourth Quarter	98.8
	Total 1991	**328.0**		**Total 1998**	**518.8**		**Total 2005**	**400.9**

Source: National Exchange Carrier Association (NECA), MOU/Data/Summary of NECA's Total Pool Results, March 17, 2006. Industry Analysis and Technology Division, Wireline Competition Bureau, *Universal Service Monitoring Report* (December 2005).

Chart 8.1
ILEC Interstate Switched Access Minutes
(In Billions)

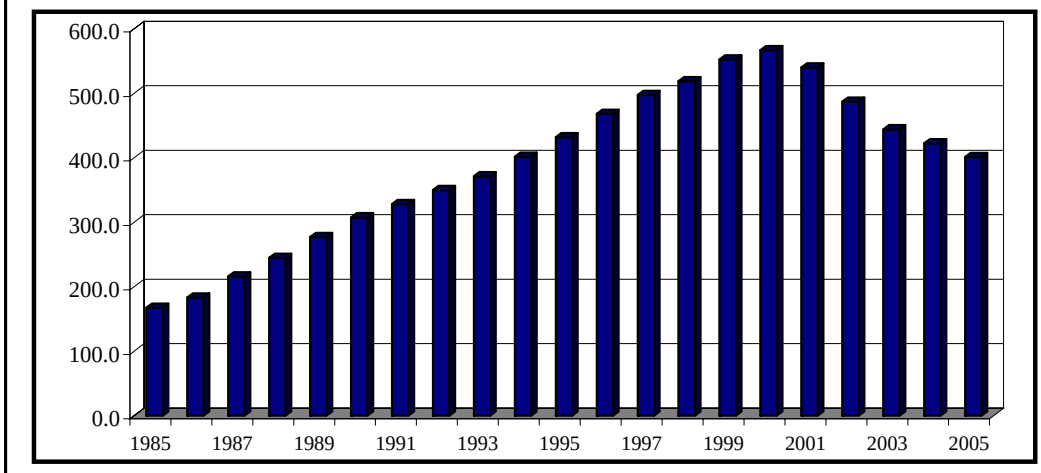

Table 8.3
Telephone Calls and Billed Access Minutes of Large ILECs Reporting to the Commission

Year	Number of Carriers	Number of Telephone Calls (Thousands)						InterLATA Billed Access Minutes (Originating and Terminating) (Thousands)		
			Toll Calls Completed (Originating)							
		Local Calls	Total	IntraLATA	Total InterLATA	InterLATA Interstate	InterLATA Intrastate	Total	Interstate	Intrastate
1985	55	365,304,830	NA	NA	NA	NA	NA	NA	NA	NA
1986	57	372,296,473	NA	NA	NA	NA	NA	NA	NA	NA
1987	52	379,864,264	NA	NA	NA	NA	NA	NA	NA	NA
1988	52	379,035,883	67,547,342	18,983,768	48,563,574	36,752,925	11,810,649	NA	NA	NA
1989	51	389,383,322	68,547,451	19,406,222	49,141,229	37,593,867	11,547,362	NA	NA	NA
1990	51	402,492,293	63,359,346	20,263,554	43,095,792	31,888,748	11,207,044	NA	NA	NA
1991	52	416,213,954	67,333,207	23,337,553	43,995,654	32,126,555	11,869,099	405,456,048	305,745,611	99,710,437
1992	54	434,175,743	71,502,090	22,612,572	48,889,518	36,036,032	12,853,486	432,356,515	327,821,281	104,535,234
1993	53	447,473,714	78,077,246	23,757,662	54,319,584	38,746,788	15,572,796	465,270,369	351,022,599	114,247,770
1994	52	465,207,539	83,441,709	23,796,633	59,645,076	43,244,593	16,400,483	500,297,267	374,996,101	125,301,166
1995	53	484,195,345	94,051,667	23,327,801	70,723,866	50,618,771	20,105,095	549,982,263	405,579,546	144,402,717
1996	51	504,131,507	94,905,927	21,376,847	73,529,080	52,677,037	20,852,043	598,563,946	438,772,880	159,791,066
1997	51	522,025,261	98,424,977	21,844,925	76,580,052	54,563,338	22,016,714	647,813,708	469,638,292	178,175,416
1998	52	544,288,934	96,934,938	18,469,316	78,465,622	55,974,210	22,491,412	690,523,467	497,138,901	193,384,566
1999	52	553,853,237	102,245,666	18,116,240	84,129,426	57,806,961	26,322,465	739,042,459	519,272,905	219,769,554
2000	52	536,523,081	105,978,596	16,157,912	89,820,684	59,212,055	30,608,629	792,263,836	535,011,649	257,252,187
2001	52	515,335,676	97,849,444	14,970,794	82,878,650	53,319,645	29,559,005	745,754,124	504,026,109	241,728,015
2002	53	459,302,668	89,997,279	13,339,232	76,658,047	47,968,133	28,689,914	668,089,004	451,602,651	216,486,353
2003	54	424,617,408	81,217,462	11,880,332	69,337,130	43,385,840	25,951,290	612,805,855	414,701,831	198,104,024
2004	56	381,069,716	82,396,083	10,199,173	72,196,910	47,627,234	24,569,676	601,798,650	407,004,711	194,793,939
2005	56	336,641,880	76,920,931	9,325,876	67,595,055	45,293,132	22,301,207	565,822,068	384,323,165	181,498,903

NA - Not available.

Source: Industry Analysis and Technology Division, Wireline Competition Division, *Statistics of Communications Common Carriers,* 2004/2005 Edition (November 2005). 2005 data are preliminary from the ARMIS 43-08 reports. Totals may be understated because certain data pertaining to the carriers included in this table are not available.

Note: Between 1987 and 1988, there were significant changes in the definitions of many of the items in this table. With the implementation of a new Uniform System of Accounts (USOA) in 1988, new categories of reporting units of network usage were created and defined. In 1992, some of these definitions were further refined when the reporting mechanism of the carriers was changed for the filing of 1991 data. For these reasons, there may be inconsistencies in the data reported for 1985-1987 compared to what was reported for 1988, and also between 1988 and subsequent years, as the carriers were adapting to the new USOA and automated reporting requirements.

Table 8.4
Total ILEC Interstate Access Minutes by Study Area

Study Area ID Code	Study Area Name	Type	2001	2002	2003	2004	2005
	ALABAMA Total		7,175,687,208	6,224,887,858	6,500,138,525	6,330,532,627	6,208,875,024
250282	BLOUNTSVILLE TEL CO	2	12,087,598	11,415,350	13,306,887	14,811,147	14,553,788
250283	BRINDLEE MOUNTAIN	A	34,415,954	33,939,133	37,297,499	39,518,764	39,282,894
250284	BUTLER TEL CO	2	23,937,256	23,160,546	25,468,538	29,504,007	33,201,657
250285	CASTLEBERRY TEL CO	A	3,605,222	3,126,975	3,493,034	3,935,779	3,424,716
250286	NATIONAL OF ALABAMA	2	5,970,344	5,918,818	6,154,057	6,603,947	5,837,096
250290	FARMERS TELECOM COOP	2	55,318,318	52,103,766	53,318,733	56,320,057	56,743,046
250295	GRACEBA TOTAL COMM	2	16,482,694	13,824,202	15,745,930	17,324,729	15,089,342
250298	GULF TEL CO - AL	2	188,183,075	185,068,539	187,619,919	199,666,455	196,876,575
250299	HAYNEVILLE TEL CO	2	6,479,547	6,721,502	6,949,980	8,534,534	10,479,203
250300	HOPPER TELECOMM. CO.	2	9,747,544	10,602,613	10,701,258	11,748,960	10,367,450
250301	FRONTIER-LAMAR CNTY	A	8,466,045	8,815,319	8,680,107	9,090,095	8,998,822
250302	ALLTEL ALABAMA	2	63,566,918	65,115,995	66,436,932	72,272,990	76,966,014
250304	MILLRY TEL CO	2	23,242,915	25,928,597	27,430,784	31,493,866	32,489,302
250305	MON-CRE TEL COOP	2	9,498,035	9,989,697	10,886,234	8,123,401	8,596,867
250306	FRONTIER COMM.-AL	2	37,915,044	37,070,825	43,177,955	45,980,904	44,570,309
250307	MOUNDVILLE TEL CO	2	4,410,430	4,218,422	3,836,459	3,940,329	3,527,652
250308	NEW HOPE TEL COOP	2	16,950,713	15,584,786	15,095,302	15,369,199	15,589,906
250311	OAKMAN TEL CO (TDS)	A	4,235,135	3,799,102	3,946,682	4,631,255	4,881,899
250312	OTELCO TELEPHONE LLC	A	25,771,632	30,301,369	31,633,890	31,962,291	24,578,599
250314	PEOPLES TEL CO	2	43,057,148	43,522,583	45,975,573	50,697,343	55,058,457
250315	PINE BELT TEL CO	2	9,747,733	10,584,129	9,605,418	9,852,513	11,572,154
250316	RAGLAND TEL CO	2	3,380,511	3,801,639	4,042,183	4,426,034	3,359,009
250317	ROANOKE TEL CO	2	19,699,337	19,422,755	20,223,535	21,114,146	22,063,738
250318	FRONTIER COMM-SOUTH	2	52,622,685	44,689,301	48,081,101	49,419,542	48,385,190
250322	UNION SPRINGS TEL CO	A	20,507,066	22,286,728	24,767,575	28,416,335	29,167,621
255181	SO CENTRAL BELL-AL	1	5,538,524,822	5,027,144,283	4,839,158,213	4,646,358,320	4,523,294,351
259788	CENTURYTEL-AL-SOUTH	2	561,818,346	300,082,306	556,967,864	536,274,844	531,883,022
259789	CENTURYTEL-AL-NORTH	2	376,045,141	206,648,578	380,136,883	373,140,841	378,036,345
	ALASKA Total		1,431,416,825	1,418,198,255	1,389,374,516	1,411,118,242	1,314,532,776
613000	ACS OF ANCHORAGE	2	473,075,568	429,603,077	396,222,555	383,746,186	348,846,119
613001	ARCTIC SLOPE TEL	2	29,738,140	30,370,913	28,899,844	30,795,504	28,837,800
613002	BETTLES TEL CO INC	2	652,823	561,737	558,150	336,505	294,400
613003	BRISTOL BAY TEL COOP	2	6,123,054	6,093,996	5,503,338	5,834,226	5,193,636
613004	BUSH-TELL INC.	2	3,519,878	3,852,686	3,821,317	5,399,603	8,591,945
613005	CIRCLE UTILITIES	A	168,436	144,860	136,747	150,197	44,923
613006	COPPER VALLEY TEL	2	19,244,286	21,831,922	25,837,220	23,997,293	20,428,261
613007	CORDOVA TEL COOP	2	7,338,899	7,374,203	7,352,409	8,115,927	8,579,467
613008	ACS-FAIRBANKS, INC.	2	124,543,581	126,442,445	115,719,427	119,891,772	108,509,868
613010	ACS-N GLACIER STATE	2	184,836,457	185,814,042	193,820,321	205,547,674	185,622,750
613011	INTERIOR TEL CO INC	2	49,478,505	50,849,819	48,269,421	58,270,066	67,374,051
613012	ACS-AK JUNEAU	2	86,547,337	92,125,745	86,103,391	81,952,472	61,225,506
613013	KETCHIKAN PUBLIC UT	2	47,555,961	43,411,717	41,208,720	40,254,737	38,682,529
613015	MATANUSKA TEL ASSOC	2	189,111,510	196,150,665	215,896,847	219,744,493	211,285,058
613016	MUKLUK TEL CO INC	2	12,077,666	13,978,544	14,915,149	18,925,472	22,700,212
613017	ALASKA TEL CO	2	38,496,098	41,446,083	40,058,855	37,910,727	35,569,606
613018	NUSHAGAK ELEC & TEL	2	7,132,100	8,490,426	10,106,740	7,555,190	6,833,477
613019	OTZ TEL COOPERATIVE	2	13,212,598	15,267,762	14,908,732	14,634,104	13,981,717
613020	ACS-N SITKA	2	60,242,418	62,443,813	57,565,275	63,471,355	55,679,989
613022	ACS-AK GREATLAND	2	43,214,918	41,898,446	40,657,536	43,524,459	32,853,893
613023	UNITED UTILITIES INC	2	32,370,010	36,745,723	38,589,718	37,293,947	50,662,344
613025	YUKON TEL CO INC	2	1,415,285	1,967,177	1,742,745	2,219,981	1,547,526
613026	NORTH COUNTRY TEL CO	A	381,560	426,558	405,817	448,245	312,437
613028	SUMMIT TEL & TEL -AK	2	939,737	905,896	1,074,242	1,098,107	875,262
	AMERICAN SAMOA Total		13,002,577	11,871,139	12,797,794	11,796,304	14,621,140
673900	AMERICAN SAMOA	2	13,002,577	11,871,139	12,797,794	11,796,304	14,621,140
	ARIZONA Total		11,684,558,197	10,549,916,238	9,023,455,332	8,056,121,359	7,643,258,161
452169	SAN CARLOS APACHE	2	6,045,769	6,002,584	7,143,058	7,745,739	7,865,547
452171	ARIZONA TELEPHONE CO	2	8,961,509	9,552,576	9,464,725	9,047,901	9,325,089
452172	CITZENS-FRNTR-RURAL	2	427,514,977	451,066,681	437,033,636	431,385,681	421,973,123
452173	TOHONO O'ODHAM UTIL.	2	4,895,110	5,374,329	5,507,024	5,016,121	4,858,407
452174	SOUTHWESTERN TEL CO	2	16,846,985	15,325,449	14,169,070	16,022,678	15,814,213
452175	CENTURYTEL SW-AZ	2	6,061,354	6,675,526	6,468,080	6,507,542	6,697,406
452176	VALLEY TEL COOP-AZ	2	28,896,885	31,288,885	30,225,508	29,628,119	30,136,224
452179	GILA RIVER TELECOM.	2	12,709,739	13,652,065	11,374,645	8,632,391	8,709,277
452191	ACCIPITER COMM.	2	700,031	678,155	490,271	453,025	443,659
452200	FORT MOJAVE TEL, INC	2	5,267,081	4,883,397	5,102,427	5,269,085	4,941,660
452226	MIDVALE-AZ	2	2,154,365	2,180,470	2,278,568	3,632,074	4,370,228
452302	VERIZON CALIF-AZ	1	35,915,694	42,890,355	36,623,200	33,577,776	28,237,977
453334	TABLE TOP TEL CO	2	22,163,844	22,523,804	21,530,814	20,817,043	20,135,201
454426	CITZENS-FRNTER-WH MT	2	129,316,709	137,033,204	140,502,960	113,838,657	134,156,347
454449	NAVAJO-AZ-FRONTIER	2	92,447,645	97,457,310	101,722,257	104,939,702	101,370,155
455101	QWEST CORP-AZ	1	10,884,403,723	9,696,655,822	8,185,730,500	7,249,726,043	6,833,976,223

Table 8.4
Total ILEC Interstate Access Minutes by Study Area

Study Area ID Code	Study Area Name	Type	2001	2002	2003	2004	2005
	ARIZONA Cont.						
457991	SADDLEBACK COMM CO	2	256,777	6,675,626	8,088,589	9,881,782	10,247,425
	ARKANSAS Total		4,706,393,245	4,494,874,604	4,259,747,894	4,219,044,658	4,054,125,260
401142	CENTURYTEL NW-AR-RUS	2	321,539,125	357,940,632	316,772,855	308,326,104	321,137,058
401143	CENTURYTEL NW-AR-SIL	2	73,862,971	77,324,293	74,007,304	73,390,082	75,180,685
401144	CENTURYTEL-CENTRAL A	2	294,111,759	277,765,328	265,219,299	264,506,539	263,962,508
401691	ALLTEL ARKANSAS INC	2	321,617,352	323,160,139	333,279,449	341,779,584	327,142,180
401692	ARKANSAS TEL CO	2	21,756,803	22,751,985	23,070,622	24,109,949	24,386,634
401697	CENTRAL ARKANSAS TEL	2	8,902,130	8,719,429	8,617,324	8,469,652	7,933,999
401698	CLEVELAND COUNTY TEL	2	5,586,469	5,919,879	5,821,695	6,265,008	6,229,495
401699	DECATUR TEL CO INC	2	4,756,300	4,232,252	4,641,491	4,935,142	4,611,041
401702	SOUTH ARKANSAS TEL	2	13,272,921	12,794,246	14,121,822	14,275,100	11,788,318
401704	LAVACA TEL CO-AR	2	5,184,663	5,150,305	5,039,392	4,964,107	4,221,476
401705	CENTURYTEL- ARKANSAS	2	63,938,505	66,431,154	65,648,918	67,279,231	68,447,160
401709	MADISON COUNTY TEL	2	9,809,985	10,060,497	12,098,008	12,674,163	13,157,148
401710	MAGAZINE TEL CO	A	1,644,920	2,103,893	2,683,532	2,754,433	2,609,960
401711	CENTURYTEL-MTN HOME	2	89,438,202	89,255,320	87,869,841	86,690,613	88,350,659
401712	MOUNTAIN VIEW TEL CO	A	19,006,520	18,500,583	18,260,393	18,321,544	17,072,352
401713	NORTH ARKANSAS TEL	2	31,359,210	35,737,864	35,766,918	32,838,781	31,757,390
401718	PRAIRIE GROVE TEL CO	2	26,587,369	27,669,580	29,313,498	28,069,786	26,677,212
401720	CENTURYTEL-REDFIELD	2	5,842,365	5,538,637	5,156,452	4,954,837	4,727,649
401721	RICE BELT TEL CO	2	1,386,722	1,606,412	1,982,119	2,964,595	2,242,079
401722	E RITTER TEL CO	A	11,700,513	12,999,838	11,960,834	12,676,934	12,665,119
401724	SW ARKANSAS TEL COOP	2	21,567,530	22,507,172	22,120,028	24,197,164	25,357,224
401726	TRI-COUNTY TEL CO-AR	2	23,581,304	21,814,236	22,272,430	24,424,699	23,187,885
401727	CENTURYTEL-SOUTH AR	2	7,828,237	7,204,375	7,346,494	7,594,756	9,481,945
401729	WALNUT HILL TEL CO	2	22,239,459	21,524,617	21,790,476	24,326,118	23,268,791
401733	YELCOT TEL CO INC	2	12,158,585	12,166,135	12,426,112	13,874,499	13,316,189
401734	ARKWEST COMM., INC.	2	12,978,713	12,898,083	12,550,802	13,220,854	15,470,382
403031	SCOTT COUNTY TEL CO	2	509,802	574,833	576,156	705,454	673,636
405211	SOUTHWESTERN BELL-AR	1	3,274,224,811	3,030,522,887	2,839,333,630	2,790,454,930	2,629,069,086
	CALIFORNIA Total		53,705,578,768	48,455,063,463	43,769,378,450	41,806,069,147	39,175,955,148
542301	CALAVERAS TEL CO	2	8,960,182	6,487,636	6,889,011	9,908,496	10,226,505
542302	VERIZON CA(CONTEL)	1	909,220,491	879,583,561	858,872,071	939,167,023	850,252,096
542308	CITIZENS-FRONTIER CA	2	294,422,940	305,416,623	295,963,807	292,905,154	274,836,133
542311	CAL-ORE TELEPHONE CO	2	9,329,244	10,143,068	9,810,764	10,653,469	10,494,357
542313	DUCOR TELEPHONE CO	2	1,843,813	2,267,799	1,995,581	2,054,480	2,616,209
542315	GLOBAL VALLEY NETWKS	2	23,825,593	22,006,001	21,300,813	21,668,492	35,152,371
542318	FORESTHILL TEL CO.	2	4,548,805	3,614,718	7,255,206	6,912,245	7,133,560
542319	VERIZON-CA (GTE)	1	10,429,327,509	9,437,341,870	8,625,791,259	7,701,646,038	7,163,867,565
542321	HAPPY VALLEY TEL CO	2	6,161,307	5,877,629	5,708,614	6,251,254	10,020,310
542322	HORNITOS TEL CO	2	1,061,944	1,057,533	1,028,409	1,060,562	1,244,775
542323	WINTERHAVEN TEL. CO.	2	10,666,716	9,334,171	9,564,463	8,332,461	8,939,276
542324	KERMAN TELEPHONE CO	2	14,356,841	9,507,871	9,716,440	8,244,363	6,119,112
542332	THE PONDEROSA TEL CO	2	14,174,387	14,831,057	15,234,521	14,729,375	13,308,882
542334	SUREWEST TEL.	2	344,517,793	340,942,253	342,487,325	311,074,410	281,889,240
542338	SIERRA TELEPHONE CO	2	37,138,666	38,643,272	39,408,812	40,348,143	45,039,784
542339	THE SISKIYOU TEL CO	2	11,791,046	12,312,413	13,304,490	13,995,764	14,270,724
542343	VOLCANO TEL CO	2	19,088,721	18,222,241	18,893,753	21,928,119	22,490,122
542344	VERIZON W-COAST-CA	1	36,184,172	36,315,210	36,752,468	36,661,026	39,705,744
542346	PINNACLES TEL CO	2	518,285	517,508	470,712	454,023	542,290
543402	CITIZENS-FRNTIER-GST	2	30,629,901	31,741,309	30,730,199	35,286,560	36,927,101
544342	CITZENS-FRNTR-TUOLUM	2	11,442,425	11,469,360	12,839,078	14,401,669	15,908,834
545170	PACIFIC BELL	1	41,486,367,987	37,257,430,360	33,405,360,654	32,308,386,021	30,324,970,158
	COLORADO Total		11,074,826,197	9,695,709,459	8,556,370,033	8,112,320,558	7,689,011,797
461835	SUNFLOWER TEL - CO	2	1,077,767	968,654	1,146,358	1,032,843	1,025,848
462178	AGATE MUTUAL TEL CO	2	307,539	313,412	290,457	361,199	348,490
462181	BIJOU TEL COOP ASSOC	2	4,600,182	4,491,880	4,183,590	3,361,622	3,418,681
462182	BLANCA TEL CO	2	3,337,817	4,117,182	4,767,198	5,217,543	5,992,381
462184	DELTA COUNTY TEL CO	2	31,046,229	31,161,970	30,977,998	34,298,072	33,270,762
462185	CENTURYTEL OF EAGLE	2	264,293,879	270,916,999	265,995,026	270,868,404	267,923,825
462186	EASTERN SLOPE RURAL	2	17,351,302	17,199,641	16,285,632	15,398,022	14,696,855
462187	THE EL PASO CNTY TEL	2	3,786,828	3,786,828	3,786,828	3,786,828	15,177,042
462188	FARMERS TEL CO - CO	2	2,185,028	2,492,741	1,939,714	2,036,870	2,279,977
462190	HAXTUN TEL CO	2	4,650,842	4,684,459	4,597,750	4,543,883	4,096,925
462192	BIG SANDY TELECOM	2	3,166,877	3,008,530	3,323,738	3,210,565	3,352,746
462193	NUCLA-NATURITA TEL	2	4,561,907	4,528,408	4,871,448	5,212,888	5,419,621
462194	NUNN TEL CO	2	1,903,660	1,862,406	2,079,253	2,346,909	2,293,228
462195	SOUTH PARK TEL. CO.	2	525,262	972,525	1,269,944	1,078,368	1,103,125
462196	PEETZ COOP TEL CO	2	978,504	876,024	813,334	896,681	880,644
462197	PHILLIPS COUNTY TEL	2	5,827,113	5,826,984	5,725,070	5,702,397	5,494,058
462198	PINE DRIVE TEL CO	A	2,503,232	2,718,986	2,949,619	2,940,129	2,582,733
462199	PLAINS COOP TEL ASSN	2	4,764,081	4,681,284	4,303,417	4,180,948	4,403,828

Table 8.4
Total ILEC Interstate Access Minutes by Study Area

Study Area ID Code	Study Area Name	Type	2001	2002	2003	2004	2005
	COLORADO Cont.						
462201	RICO TEL CO	2	663,591	651,525	724,141	789,835	784,216
462202	ROGGEN TEL COOP CO	2	906,360	783,036	705,870	673,851	625,355
462203	RYE TELEPHONE CO	2	8,955,167	9,189,050	9,070,335	8,838,433	8,435,514
462204	COLUMBINE ACQ CORP	2	5,233,383	5,629,772	6,157,225	6,375,674	6,568,660
462206	STONEHAM COOP TEL CO	A	238,136	206,989	215,916	214,666	217,831
462207	STRASBURG TEL CO	2	4,207,899	3,839,942	4,042,225	4,458,280	4,508,173
462208	CENTURYTEL-COLORADO	2	41,187,350	40,934,268	41,206,635	41,790,834	41,465,615
462209	WIGGINS TEL ASSOC	2	5,148,407	4,774,785	4,772,184	5,056,408	4,711,250
462210	WILLARD TEL CO	A	266,314	237,953	267,459	257,938	228,390
465102	QWEST CORP-CO	1	10,651,151,541	9,264,853,226	8,129,901,669	7,677,390,468	7,247,706,024
	CONNECTICUT Total		9,010,759,853	8,308,507,397	7,846,230,041	7,811,776,143	7,701,080,196
132454	THE WOODBURY TEL CO	A	98,813,051	93,327,294	90,351,543	89,645,859	86,394,087
135200	SOUTHERN NEW ENGLAND	1	8,911,946,802	8,215,180,103	7,755,878,498	7,722,130,284	7,614,686,109
	DELAWARE Total		2,355,485,209	2,161,350,625	1,923,653,002	1,723,388,159	1,625,899,349
565010	VERIZON DELAWARE INC	1	2,355,485,209	2,161,350,625	1,923,653,002	1,723,388,159	1,625,899,349
	DISTRICT OF COLUMBIA Total		3,097,822,808	2,809,473,931	2,518,583,821	2,282,193,728	2,149,087,104
575020	VERIZON WA, DC INC.	1	3,097,822,808	2,809,473,931	2,518,583,821	2,282,193,728	2,149,087,104
	FLORIDA Total		36,986,174,353	32,832,914,981	30,755,475,177	31,111,063,563	29,665,346,581
210291	GTC, INC.	2	14,281,149	14,298,906	15,599,644	15,378,467	17,918,536
210318	FRONTIER COMM-SOUTH	2	13,682,138	13,947,587	13,438,195	14,614,331	13,697,985
210328	VERIZON FLORIDA	1	7,969,513,771	7,473,966,717	7,002,542,327	7,156,801,724	6,820,867,537
210329	GTC, INC.	2	26,443,800	23,935,633	23,739,935	23,935,703	25,335,564
210330	SMART CITY TEL LLC	2	137,469,714	122,327,089	117,868,295	138,374,809	134,298,266
210331	ITS TELECOMM. SYS.	2	12,414,916	13,066,506	15,578,669	18,348,088	20,602,527
210335	NORTHEAST FLORIDA	2	23,027,751	20,798,391	23,312,926	29,774,365	25,877,205
210336	ALLTEL FLORIDA INC.	2	227,543,662	233,970,185	247,700,095	266,949,437	271,153,905
210338	QUINCY TEL CO-FL DIV	2	34,366,432	35,129,765	35,585,243	38,460,445	38,449,716
210339	GTC, INC.	2	95,887,906	98,050,653	98,776,682	102,869,726	97,700,857
210341	SPRINT-FLORIDA, INC.	1	7,083,536,415	6,651,863,609	6,432,069,302	6,663,469,524	6,389,976,437
215191	SOUTHERN BELL-FL	1	21,348,006,699	18,131,559,940	16,729,263,864	16,642,086,944	15,809,468,046
	GEORGIA Total		17,168,027,540	15,081,606,536	13,918,317,744	13,532,017,484	13,028,399,897
220324	VALLEY TEL CO, LLC	A	14,368,366	14,531,120	15,015,325	14,906,378	13,340,141
220338	QUINCY TEL CO-GA DIV	2	3,644,364	3,851,805	3,760,090	4,421,259	4,350,922
220344	ALMA TEL CO	2	22,215,573	18,611,615	17,435,915	16,651,573	17,504,075
220346	BLUE RIDGE TEL CO	2	30,870,044	34,417,592	30,806,263	37,762,634	33,977,007
220347	BRANTLEY TEL CO	2	14,207,919	15,391,710	17,749,243	16,148,132	16,679,156
220348	BULLOCH COUNTY RURAL	2	27,331,542	29,782,076	23,905,693	23,052,827	22,722,014
220351	CAMDEN TEL & TEL CO	2	128,159,755	126,232,519	121,705,814	126,138,248	126,815,224
220354	CHICKAMAUGA TEL CORP	2	17,323,597	18,351,218	18,681,922	15,603,697	16,373,297
220355	CITIZENS TEL CO - GA	2	14,969,794	13,110,147	13,343,113	17,633,865	15,791,685
220356	COASTAL UTILITIES	2	199,639,603	188,672,643	186,283,163	208,146,178	207,135,979
220357	ALLTEL GEORGIA INC.	2	204,360,158	183,140,703	199,803,694	197,363,741	194,909,608
220358	DARIEN TEL CO	2	15,056,043	15,573,003	15,134,610	15,129,756	15,412,958
220360	ELLIJAY TEL CO	2	37,258,305	39,351,556	43,145,173	48,946,413	49,768,907
220362	FRONTIER-FAIRMOUNT	2	5,576,920	6,396,866	6,744,340	5,508,956	5,238,473
220364	GEORGIA TEL CORP	A	20,077,767	20,993,294	21,992,344	23,780,016	22,811,427
220365	GLENWOOD TEL CO	2	3,319,033	3,641,060	3,177,997	3,243,794	2,986,038
220368	HART TEL CO	2	20,295,532	18,505,288	16,154,300	14,643,740	15,145,676
220369	COMSOUTH TELECOMM	2	17,323,045	17,913,671	16,463,575	16,830,860	19,988,214
220371	INTERSTATE TEL CO	2	83,227,105	23,968,536	131,326,905	172,694,220	163,269,737
220375	NELSON-BALL GROUND	A	20,706,088	23,774,680	27,749,440	23,161,597	20,088,835
220376	PEMBROKE TEL CO	2	7,977,890	8,195,263	9,166,664	9,540,148	8,915,087
220377	PINELAND TEL COOP	2	42,314,363	48,081,258	33,434,260	31,402,253	28,955,566
220378	PLANTERS RURAL COOP	2	23,564,188	24,766,000	27,101,161	26,675,142	26,234,748
220379	PLANT TEL. CO.	2	22,779,717	24,762,134	25,349,639	27,541,409	28,208,972
220380	PROGRESSIVE RURAL	A	9,106,901	9,336,721	10,885,847	12,220,852	11,674,382
220381	PUBLIC SERVICE TEL	2	35,361,266	35,218,824	40,233,511	42,974,099	36,944,268
220382	RINGGOLD TEL CO	2	46,434,606	48,138,776	43,697,297	30,828,270	30,960,301
220386	STANDARD TEL CO	2	192,657,870	210,056,949	215,686,941	216,962,966	211,547,712
220387	FRONTIER GEORGIA LLC	A	64,985,654	62,213,868	56,662,297	59,258,682	51,207,508
220389	TRENTON TEL CO	A	18,710,997	19,455,527	19,261,578	19,316,813	17,997,282
220392	WAVERLY HALL, LLC	2	4,659,489	5,002,926	5,344,946	4,990,850	4,475,935
220394	WILKES TEL & ELC CO	2	28,067,263	27,436,467	27,705,635	27,790,980	26,271,674
220395	ACCUCOMM TELECOMM.	A	10,876,927	9,800,387	10,504,965	10,824,778	10,225,002
223036	GEORGIA ALLTEL TELCO	2	225,199,730	232,799,000	265,213,223	281,114,936	282,417,978
223037	ALLTEL GEORGIA COMM.	1	882,726,687	896,200,700	898,027,418	920,245,943	895,517,348
225192	SOUTHERN BELL-GA	1	14,652,673,439	12,603,930,634	11,299,663,443	10,808,561,479	10,372,536,761
	GUAM Total		224,793,017	206,249,921	209,420,428	217,504,179	251,027,958
663800	GTA TELECOM, LLC	2	224,793,017	206,249,921	209,420,428	217,504,179	251,027,958

Table 8.4
Total ILEC Interstate Access Minutes by Study Area

Study Area ID Code	Study Area Name	Type	2001	2002	2003	2004	2005
	HAWAII Total		2,227,299,471	2,099,050,241	1,858,695,999	1,629,168,294	1,471,113,003
623021	SANDWICH ISLES COMM.	2	1,203,481	1,671,061	1,681,625	2,059,401	2,254,113
623100	VERIZON HAWAII-HI	1	2,226,095,990	2,097,379,180	1,857,014,374	1,627,108,893	1,468,858,890
	IDAHO Total		2,953,171,272	2,744,196,609	2,540,195,859	2,411,013,411	2,361,080,423
472213	ALBION TEL CO-ATC	2	18,527,564	17,514,857	16,719,842	16,765,503	15,989,910
472215	CAMBRIDGE TEL CO	2	8,072,731	8,170,561	8,090,697	8,561,006	8,831,813
472218	CUSTER TEL COOP	2	7,797,719	7,677,196	7,876,750	7,739,605	7,956,103
472220	FILER MUTUAL TEL -ID	2	7,519,483	7,107,504	5,079,059	4,254,031	5,243,906
472221	FARMERS MUTUAL TEL	2	10,287,484	10,924,001	10,784,359	11,767,176	11,977,376
472222	FREMONT TELCOM	2	18,658,315	16,524,866	15,059,199	15,304,066	15,918,619
472223	CENTURY-GEM STATE-ID	2	4,720,066	5,193,304	5,440,922	5,983,683	6,287,118
472225	CENTURYTEL OF IDAHO	2	17,572,244	17,649,990	17,409,623	17,971,013	17,644,375
472226	MIDVALE TEL EXCH INC	2	4,381,605	4,465,549	4,847,810	4,697,001	4,780,884
472227	MUD LAKE TEL COOP	A	6,425,418	5,961,162	6,268,954	6,346,322	5,936,243
472230	POTLATCH TEL CO INC	2	6,981,038	7,106,665	7,977,466	12,043,375	13,483,143
472231	PROJECT MUTUAL TEL	2	26,792,996	26,844,089	26,052,653	27,866,584	24,679,062
472232	DIRECT COMM-ROCKLAND	2	5,376,186	4,767,802	5,099,298	4,977,731	4,938,491
472233	RURAL TEL CO - ID	2	1,706,637	1,551,888	1,538,990	1,393,605	1,576,985
472295	SILVER STAR TEL- ID	2	25,831,421	30,977,028	26,001,169	24,941,559	24,556,414
472416	VERIZON N'WEST-ID	1	617,414,771	599,696,917	537,301,143	479,074,570	472,711,674
472423	INLAND TEL-ID	2	1,223,654	1,227,709	1,614,379	1,746,511	1,797,071
474427	CITIZENS-FRONTIER-ID	2	67,262,191	65,663,494	69,029,138	69,011,958	70,047,780
475103	QWEST CORP-ID	1	1,989,181,490	1,803,072,101	1,666,187,580	1,589,616,284	1,518,637,762
475162	QWEST CORP-IDAHO	1	107,438,259	102,099,926	101,816,828	100,951,828	128,085,694
	ILLINOIS Total		22,966,274,851	19,897,750,601	17,098,104,685	16,561,607,079	16,402,000,817
340976	ADAMS TEL COOP	A	14,316,985	14,127,094	14,033,437	13,763,679	10,140,286
340978	ALHAMBRA-GRANTFORK	2	4,098,288	3,924,050	2,946,044	2,998,764	2,948,300
340983	CAMBRIDGE TEL CO -IL	A	4,709,895	5,709,461	5,018,861	4,398,943	4,090,356
340984	CASS TEL CO	2	8,891,847	8,932,658	8,536,170	7,675,986	9,279,884
340990	CLARKSVILLE MUTUAL	A	645,484	487,100	721,030	883,636	972,041
340993	CROSSVILLE TEL CO	A	2,569,515	2,237,096	2,284,656	2,175,495	1,914,897
340998	FRONTIER-DEPUE	A	2,049,858	2,006,778	1,836,156	1,738,496	1,465,665
341003	EGYPTIAN COOP ASSN	2	7,474,275	7,211,686	8,855,314	8,251,859	7,317,434
341004	EL PASO TEL CO	2	4,557,013	4,640,760	4,729,779	4,188,418	4,202,884
341009	C-R TEL CO	2	1,598,220	1,585,546	1,570,046	1,531,206	1,588,991
341011	FRONTIER OF LAKESIDE	2	2,157,337	2,187,590	2,039,963	2,199,827	1,663,220
341012	FLAT ROCK TEL CO-OP	2	1,794,057	1,602,623	1,508,872	1,652,151	1,642,370
341015	VERIZON NORTH-IL	1	1,749,133,525	1,688,096,174	1,592,774,568	1,527,947,877	1,430,859,778
341016	GENESEO TEL CO	A	24,336,903	25,023,481	23,788,300	20,058,035	19,818,793
341017	GLASFORD TEL CO	A	3,320,730	3,185,189	2,495,467	1,915,330	1,496,011
341020	GRAFTON TEL CO	2	3,085,526	2,449,298	2,323,509	1,874,168	1,979,607
341021	GRANDVIEW MUTUAL TEL	A	322,840	311,153	218,361	224,668	215,330
341023	GRIDLEY TEL CO	2	3,047,625	3,181,637	3,031,528	2,946,455	2,727,227
341024	HAMILTON COUNTY TEL	A	8,559,030	7,138,583	6,838,485	5,023,568	4,520,969
341025	SHAWNEE TELEPHONE CO	2	12,138,979	10,835,287	11,068,215	11,350,221	11,448,766
341026	HARRISONVILLE TEL CO	2	73,355,924	67,561,551	62,744,419	61,032,479	57,936,496
341029	HENRY COUNTY TEL CO	A	3,473,539	4,096,832	3,470,482	3,196,709	3,043,111
341032	HOME TEL CO-ST JACOB	2	3,464,432	3,073,345	2,238,932	2,234,291	2,297,247
341036	VERIZON N-IL(CONTEL)	1	363,708,011	352,767,577	332,238,840	311,654,634	292,985,307
341037	IL CONSOLIDATED TEL	2	264,174,528	241,932,131	205,337,553	197,850,528	176,983,951
341038	FRONTIER OF ILLINOIS	2	12,177,565	10,784,285	10,395,913	10,148,235	9,214,392
341041	KINSMAN MUTUAL TEL	A	210,866	223,155	171,361	195,275	214,374
341043	LA HARPE TEL CO	2	3,586,081	3,679,474	2,454,020	2,492,597	2,498,597
341045	LEAF RIVER TEL CO	2	1,748,372	1,800,494	1,440,027	1,344,794	1,115,687
341046	LEONORE MUTUAL TEL	A	625,674	654,895	395,756	185,177	184,734
341047	MCDONOUGH TEL COOP	2	10,987,908	11,122,873	9,845,764	9,873,095	9,407,270
341048	MCNABB TEL CO	2	1,230,278	1,181,544	1,181,513	1,202,762	1,230,628
341049	MADISON TEL CO	2	12,965,600	19,662,219	15,537,258	14,349,827	14,062,567
341050	MARSEILLES TEL CO	A	14,714,343	15,524,165	23,730,241	31,288,392	38,730,845
341053	METAMORA TEL CO	A	12,312,650	11,520,688	11,091,068	10,206,770	9,353,435
341054	MID CENTURY TEL COOP	A	10,559,598	8,985,100	8,613,845	8,653,548	7,644,844
341055	FRONTIER-MIDLAND	2	15,545,727	12,329,710	11,440,082	11,107,011	11,335,904
341057	GALLATIN RIVER COMM.	2	210,664,991	202,571,614	173,019,389	166,913,680	154,488,230
341058	MONTROSE MUTUAL TEL	2	3,858,706	3,176,550	2,949,566	2,867,313	2,461,678
341060	MOULTRIE INDEPENDENT	2	1,778,344	1,674,612	1,513,500	1,455,862	1,306,897
341061	FRONTIER-MT. PULASKI	2	4,232,605	3,655,401	3,393,197	3,398,572	3,116,729
341062	NEW WINDSOR TEL CO	A	1,849,614	2,021,965	2,028,353	2,107,324	1,828,981
341065	ODIN TEL EXCH INC	2	4,607,707	9,322,683	8,324,162	8,345,643	9,094,692
341066	ONEIDA TEL EXCHANGE	2	1,562,928	1,746,755	1,599,689	1,556,968	1,365,840
341067	FRONTIER-ORION	2	5,757,851	4,930,429	4,672,193	4,319,774	3,899,031
341073	FRONTIER-PRAIRIE	2	2,501,574	2,267,487	2,202,049	2,090,584	2,057,416
341075	REYNOLDS TEL CO, INC	A	2,017,581	1,969,021	1,442,579	1,525,061	1,406,575
341079	FRONTIER-SCHUYLER	2	13,574,822	14,897,345	14,130,469	13,972,179	13,308,702
341086	TONICA TEL CO	A	1,296,965	1,403,492	1,341,234	1,260,850	1,291,418

Table 8.4
Total ILEC Interstate Access Minutes by Study Area

Study Area ID Code	Study Area Name	Type	2001	2002	2003	2004	2005
	ILLINOIS Cont.						
341087	VIOLA HOME TEL CO	A	2,542,274	2,597,836	2,513,027	2,377,303	2,147,466
341088	WABASH TEL COOP, INC	2	11,502,648	11,479,321	11,628,515	11,962,128	12,444,297
341091	WOODHULL TEL CO	2	3,395,646	3,633,441	3,106,369	1,873,623	2,475,006
341092	STELLE TEL CO	A	153,112	165,479	169,581	155,307	155,423
341093	YATES CITY TEL CO	2	1,319,308	1,007,899	797,811	810,651	701,564
341183	CITIZENS-FRONTIER-IL	2	275,138,791	302,675,495	270,055,708	264,700,366	247,848,507
343035	VERIZON S-IL(ALLTEL)	1	94,859,693	91,048,443	83,603,446	79,299,375	75,782,235
345070	ILLINOIS BELL TEL CO	1	19,660,010,663	16,673,732,051	14,110,668,013	13,690,799,610	13,706,287,932
	INDIANA Total		10,405,361,147	9,625,607,751	8,683,570,157	8,175,825,463	8,054,173,235
320742	BLOOMINGDALE HOME	2	1,740,626	1,944,595	2,084,496	2,002,482	1,818,574
320744	CAMDEN TEL CO - IN	A	2,873,593	3,036,773	2,510,617	2,785,314	3,052,592
320747	CENTURYTEL-CENTR IN	2	7,657,557	7,880,913	7,568,383	6,902,474	7,243,946
320750	FRONTIER OF INDIANA	A	5,168,992	5,258,354	5,132,480	5,113,599	4,906,329
320751	CITIZENS TEL CORP	A	8,257,999	9,511,495	7,856,154	7,754,515	7,639,924
320753	CLAY CTY DBA CCRTC	2	36,404,516	38,166,163	35,195,028	28,364,318	25,473,265
320756	CRAIGVILLE TEL CO	A	3,162,329	3,173,034	3,007,879	2,928,598	2,405,174
320759	DAVIESS-MARTIN/RTC	2	7,313,711	8,254,012	8,779,104	4,800,218	5,472,227
320771	GEETINGSVILLE TEL CO	A	1,682,070	1,742,068	1,628,872	1,556,210	1,247,904
320772	VERIZON N-IN	1	2,502,062,941	2,345,771,141	2,193,047,833	2,031,876,080	1,935,791,897
320775	HANCOCK TELECOM	2	17,937,491	18,964,333	19,692,496	21,295,417	23,642,571
320776	COMM CORP OF INDIANA	2	23,392,684	22,971,381	22,321,165	22,879,426	23,962,025
320777	HOME CO OF PITTSBORO	A	6,089,256	5,751,111	5,786,881	6,204,793	5,953,722
320778	HOME TEL CO INC	A	3,643,159	3,225,260	3,233,985	3,491,465	3,696,488
320779	VERIZON N-IN(CONTEL)	1	533,583,348	530,636,009	525,328,860	497,382,506	475,479,713
320783	LIGONIER TEL CO	2	12,464,664	9,849,352	9,783,568	9,896,748	11,682,387
320788	MERCHANTS & FARMERS	2	1,253,979	1,263,711	1,085,048	1,139,465	1,133,949
320790	MONON TEL CO	A	6,970,300	7,017,312	6,361,454	5,940,897	5,165,346
320792	MULBERRY COOP TEL CO	A	7,147,844	6,457,651	5,621,284	5,627,922	5,102,357
320796	NEW LISBON TEL CO	A	1,939,935	1,602,754	1,330,655	1,226,384	1,038,812
320797	NEW PARIS TEL INC	2	6,589,933	6,330,497	5,981,461	5,760,364	5,336,898
320800	NORTHWESTERN INDIANA	2	58,968,050	59,990,924	58,425,621	57,845,434	56,386,192
320801	CENTURYTEL OF ODON	2	3,483,364	4,055,921	4,299,804	4,294,820	4,228,699
320807	PERRY-SPENCER RURAL	2	14,528,076	15,191,403	14,300,623	12,199,943	11,716,056
320809	COMM CORP OF S. IN	A	3,708,204	3,534,489	3,550,224	3,911,757	3,758,465
320813	PULASKI-WHITE RURAL	2	4,937,468	3,928,544	3,588,313	3,909,165	3,568,622
320815	ROCHESTER TEL CO	2	21,448,488	21,590,230	20,351,837	20,624,630	18,070,378
320816	S & W TEL CO	A	768,645	837,200	828,634	890,632	830,904
320818	SMITHVILLE TEL CO	A	76,403,108	75,041,509	78,541,007	75,809,236	68,464,576
320819	SE INDIANA RURAL	2	17,009,069	16,421,476	16,078,423	15,175,564	15,133,081
320825	SUNMAN TELECOMM CORP	2	14,433,007	19,241,305	20,788,161	21,649,566	21,968,699
320826	SWAYZEE TEL CO	A	2,901,079	2,811,576	2,297,159	2,218,865	2,132,273
320827	SWEETSER RURAL TEL	A	5,818,886	5,728,001	4,581,445	4,343,573	3,883,382
320828	FRONTIER-THORNTOWN	2	7,968,494	7,351,079	5,503,786	5,259,797	5,025,840
320829	TIPTON TEL CO	A	9,212,640	8,326,203	8,331,098	8,545,309	8,519,886
320830	TRI-COUNTY TEL CO	A	6,219,948	5,838,574	5,485,593	5,784,744	5,679,209
320832	UTC OF INDIANA	1	697,652,556	695,262,644	700,997,734	728,247,492	715,804,478
320834	WASHINGTON CTY RURAL	A	11,973,337	12,238,414	12,648,361	12,119,875	11,970,980
320837	WEST POINT TEL CO	A	1,595,402	1,515,282	1,582,001	1,672,000	1,677,735
320839	YEOMAN TEL CO, INC	A	3,737,858	3,778,413	4,524,509	4,075,091	2,202,438
323034	VERIZON N-IN(ALLTEL)	1	27,786,239	26,512,947	23,473,852	22,329,482	21,415,119
325080	INDIANA BELL TEL CO	1	6,217,470,302	5,597,603,698	4,820,054,269	4,489,989,293	4,514,490,123
	IOWA Total		5,156,485,001	4,793,418,705	4,374,238,767	4,156,953,055	4,117,666,946
351096	HEARTLND-HICKORYTECH	2	46,399,475	42,728,824	39,258,685	36,550,884	40,139,202
351097	ANDREW TEL CO INC	A	778,223	733,156	647,803	545,395	518,828
351098	ARCADIA TEL CO	A	746,789	752,909	745,751	693,025	824,776
351101	ATKINS TEL CO, INC	A	1,695,986	1,507,525	1,699,166	1,803,880	1,497,095
351105	AYRSHIRE FARMERS MUT	2	529,658	571,761	619,390	654,289	609,037
351106	ALPINE COMM.	2	17,089,250	17,879,642	16,767,858	15,640,191	15,423,850
351107	BALDWIN-NASHVILLE	A	668,022	734,262	829,917	853,606	866,000
351108	BARNES CITY COOP	A	296,982	355,118	278,952	300,104	371,142
351110	BERNARD TEL CO INC	2	1,233,838	1,246,455	1,282,184	1,239,314	1,283,108
351112	BREDA TEL COOP	A	3,262,839	2,439,919	2,471,720	2,754,122	3,247,852
351113	BROOKLYN MUTUAL TEL	A	3,557,015	3,169,243	2,937,661	2,871,320	2,675,732
351114	THE BURT TEL CO	A	999,967	949,459	883,421	1,035,670	1,023,620
351115	BUTLER-BREMER MUTUAL	A	5,271,325	4,839,827	4,605,749	4,904,305	4,677,983
351118	CASCADE COMM. CO.	A	3,569,208	3,586,828	3,560,794	3,220,712	3,719,112
351119	CASEY MUTUAL TEL CO	A	1,349,285	1,302,604	1,401,912	1,669,207	1,630,792
351121	CENTER JUNCTION TEL	A	207,778	299,929	285,578	279,530	275,614
351125	CENTRAL SCOTT TEL CO	A	19,648,860	18,350,689	17,497,253	16,134,438	14,455,354
351126	CENTURYTEL-CHESTER	A	912,812	856,084	768,487	705,021	755,583
351127	CITIZENS-FRONTIER IA	2	170,582,250	166,022,745	156,471,361	152,968,183	144,791,377
351129	CITIZENS MUTUAL TEL	2	6,858,694	7,153,965	7,324,277	7,948,681	7,780,023
351130	CLARENCE TEL CO	A	1,908,969	1,930,517	1,783,238	1,716,726	1,763,944

Table 8.4
Total ILEC Interstate Access Minutes by Study Area

Study Area ID Code	Study Area Name	Type	2001	2002	2003	2004	2005
	IOWA Cont.						
351132	CLEAR LAKE INDEPEND	2	17,063,142	18,127,261	17,024,039	15,471,902	13,832,528
351133	C-M-L TEL COOP ASSN	A	1,665,664	1,648,994	1,602,406	1,788,221	1,726,360
351134	COLO TEL CO	2	1,590,697	1,446,092	1,408,681	1,488,048	1,540,840
351136	COON CREEK TEL CO	A	1,201,060	1,146,645	999,315	996,664	1,109,816
351137	COON VALLEY COOP TEL	A	1,257,754	1,322,915	1,261,973	1,301,331	1,345,571
351139	COOPERATIVE TEL CO	A	3,355,414	3,095,365	2,772,911	2,510,368	2,627,562
351141	CORN BELT TEL CO	A	1,659,412	1,618,097	1,574,535	1,785,240	1,818,698
351146	CUMBERLAND TEL CO	A	1,014,328	955,096	993,843	1,032,788	922,539
351147	DANVILLE MUTUAL TEL	A	2,724,236	2,666,504	2,176,370	2,162,036	2,094,406
351149	FARMERS (DEFIANCE)	A	620,032	618,166	762,554	918,362	818,410
351150	DIXON TEL CO	A	1,511,785	1,508,377	1,429,285	1,425,512	30,946,264
351152	DUMONT TEL CO	A	5,146,664	5,448,672	4,313,207	5,418,733	5,324,919
351153	DUNKERTON TEL COOP	A	1,758,068	1,733,790	1,543,236	1,695,679	1,539,002
351156	EAST BUCHANAN COOP	2	2,557,154	2,893,022	2,772,604	2,728,478	2,174,810
351157	ELLSWORTH COOP ASSN	A	1,459,130	1,312,108	1,233,645	1,298,108	1,399,208
351158	MINBURN TELECOMM.	2	2,160,774	2,083,302	1,975,784	1,943,693	2,142,418
351160	FARMERS & BUSINESSME	A	2,640,076	3,094,742	2,972,407	2,784,124	2,661,484
351162	FARMERS COOP TEL CO	A	2,575,142	2,648,464	2,626,259	2,752,707	2,466,736
351166	FARMERS & MERCHANTS	A	1,735,123	1,751,931	1,520,256	1,420,625	33,122,646
351167	ITS-IOWA TELECOM-NO	2	322,615,118	309,521,746	299,738,322	289,464,473	278,926,698
351168	FARMERS MUTUAL COOP	A	8,414,822	8,002,662	9,447,443	8,147,843	8,591,922
351169	FARMERS MUTUAL COOP	A	1,398,997	1,463,799	1,499,469	1,557,388	1,711,897
351170	ITS-IOWA TELECOM-SYS	2	205,033,845	202,579,090	191,270,566	182,795,990	164,261,951
351171	FARMERS MUTUAL JESUP	A	3,565,079	3,506,958	3,298,003	3,847,315	3,663,390
351172	FARMERS MUTUAL TEL	A	6,164,906	5,491,695	5,796,559	5,149,675	4,362,894
351173	FARMERS MUTUAL COOP	A	5,024,742	5,542,280	5,785,151	5,201,391	4,111,159
351174	FARMERS MUTUAL TEL	A	3,057,584	3,122,383	3,037,181	3,239,699	3,118,072
351175	FARMERS TEL CO - BAT	A	841,659	745,484	708,347	782,963	815,328
351176	FARMERS TEL CO-ESSEX	A	1,473,708	1,571,948	1,985,387	2,025,302	1,858,854
351177	FARMERS TEL CO -RICE	A	4,514,908	4,219,762	4,123,991	4,503,860	27,121,123
351178	ITS - IOWA TELECOM	2	210,987,446	219,175,784	215,252,675	214,079,543	208,631,014
351179	FENTON CO-OP TEL CO	A	835,803	752,313	645,553	686,245	788,847
351187	PARTNER COMM. COOP.	A	2,313,284	2,135,939	1,638,112	2,223,796	2,401,035
351188	GOLDFIELD TEL CO	A	1,266,025	2,776,680	1,283,937	1,304,298	1,055,490
351189	RIVER VALLEY TELECOM	A	2,769,886	2,468,476	2,172,322	2,212,669	2,135,864
351191	GRAND MOUND COOP TEL	A	1,362,429	1,205,932	1,158,299	1,029,370	1,166,616
351195	GRISWOLD CO-OP TEL	A	4,937,210	5,211,159	5,965,473	6,031,721	5,903,398
351199	HAWKEYE TEL CO	A	1,040,771	1,057,546	948,914	915,898	864,905
351202	HOSPERS TEL EXCH INC	A	1,758,293	1,871,753	1,784,394	1,871,527	1,822,973
351203	HUBBARD COOP ASSN	A	1,611,437	1,576,351	1,607,879	1,563,002	1,649,713
351205	HUXLEY COMM. COOP.	A	4,559,892	4,343,189	3,979,703	4,555,235	4,689,956
351206	IAMO TEL CO - IA	A	1,240,195	1,312,216	1,417,450	1,425,685	1,401,564
351209	INTERSTATE 35 TEL CO	A	2,984,595	2,931,668	2,957,725	2,777,138	31,385,191
351212	JEFFERSON TEL CO -IA	A	8,900,417	9,428,180	9,026,469	7,133,871	6,550,006
351213	JORDAN SOLDIERVALLEY	A	12,251,683	12,503,355	7,255,555	4,883,376	3,601,905
351214	KALONA COOP TEL CO	2	4,562,398	5,803,984	4,884,352	3,879,643	3,350,295
351217	KEYSTONE FRMS COOP	A	1,830,002	1,760,865	1,550,525	1,857,553	1,621,703
351220	LA PORTE CITY TEL CO	A	3,477,712	3,416,359	3,333,675	3,514,994	3,324,154
351222	LA MOTTE TEL CO	A	1,192,684	1,423,455	1,352,741	1,296,196	1,489,538
351225	LEHIGH VALLEY COOP	A	3,260,637	2,963,482	2,808,194	3,341,950	3,341,064
351228	LONE ROCK CO-OP TEL	A	687,417	602,831	459,399	499,177	590,723
351229	LOST NATION-ELWOOD	2	3,957,465	3,722,979	2,726,937	4,081,100	3,854,515
351230	NORTHEAST IOWA TEL	A	4,829,333	4,996,123	5,013,456	4,586,456	4,958,329
351232	LYNNVILLE TEL. CO.	A	26,992,696	552,204	10,306,521	68,462,001	39,983,985
351235	FARMERS (MANILLA)	A	1,250,355	1,288,215	1,658,898	1,737,515	1,548,719
351237	MARNE & ELK HORN TEL	A	3,425,593	3,518,175	3,400,659	3,639,001	3,719,595
351238	MARTELLE COOP ASSN	A	667,393	617,000	516,147	482,048	530,388
351239	MASSENA TEL CO	A	1,529,317	1,537,920	1,597,492	1,712,624	1,687,414
351241	MECHANICSVILLE TEL	A	1,943,335	1,814,569	1,546,231	1,578,209	1,677,384
351242	MILES COOP TEL ASSN	A	1,445,637	1,531,261	1,405,919	1,555,801	1,576,321
351243	MILLER TEL CO - IA	A	215,696	219,160	227,391	202,625	238,002
351245	MINBURN TEL CO	A	1,182,397	1,140,960	1,031,205	1,105,540	1,115,105
351246	MINERVA VALLEY TEL	A	1,803,207	1,649,465	1,624,346	1,733,230	2,019,491
351247	MODERN COOP TEL CO	A	1,734,090	1,667,437	1,452,429	1,440,152	1,636,919
351248	MONTEZUMA MUTUAL TEL	A	5,317,974	4,958,577	4,158,355	3,507,530	3,725,736
351250	MUTUAL TEL CO	A	1,440,006	1,311,075	1,165,386	1,412,990	1,418,972
351251	MEDIAPOLIS TEL CO	A	5,813,152	5,287,697	4,687,661	4,571,377	4,592,831
351252	MUTUAL TEL CO	A	16,043,913	16,300,518	21,153,373	22,659,462	17,259,903
351257	NORTH ENGLISH COOP	A	1,469,316	1,337,703	1,343,884	1,488,127	1,467,908
351259	NORTHERN IOWA TEL CO	A	6,787,645	6,816,515	6,266,862	6,141,375	5,744,585
351260	NORTHWEST IOWA TEL	A	117,416,770	112,120,307	106,452,171	42,741,376	24,687,621
351261	NORTHWEST TEL COOP	A	2,324,018	2,340,659	2,415,597	2,740,872	2,607,420
351262	COMM 1 NETWORK	A	1,422,300	1,555,585	3,156,146	3,193,318	3,374,851
351263	OGDEN TEL CO - IA	A	3,542,411	3,463,553	3,514,859	3,911,352	3,715,399
351264	OLIN TEL CO, INC	A	1,618,563	1,617,843	1,289,230	1,384,199	1,453,425

Table 8.4
Total ILEC Interstate Access Minutes by Study Area

Study Area ID Code	Study Area Name	Type	2001	2002	2003	2004	2005
	IOWA Cont.						
351265	ONSLOW COOP TEL ASSN	A	460,760	452,978	469,371	489,599	527,623
351266	ORAN MUTUAL TEL CO	A	560,326	496,159	398,193	395,319	505,680
351269	PALO COOP TEL ASSN	A	1,801,154	1,630,952	1,552,899	1,452,366	1,797,729
351270	PALMER MUTUAL TEL CO	A	715,620	695,465	734,900	763,228	803,037
351271	PANORA COMM COOP	A	6,122,212	7,214,832	6,833,149	5,492,561	4,942,506
351273	PEOPLES TEL CO - IA	A	2,020,805	1,934,194	2,001,448	2,308,815	2,288,761
351274	CENTURYTEL-POSTVILLE	A	8,953,835	12,853,383	11,209,383	13,807,970	17,004,594
351275	PRAIRIEBURG TEL CO	A	365,506	411,838	515,638	565,422	545,930
351276	PRESTON TEL CO	A	1,811,151	1,737,544	1,689,609	1,620,925	1,564,649
351277	RADCLIFFE TEL CO	A	877,283	729,963	632,203	982,417	1,056,379
351278	READLYN TEL CO	A	1,233,288	1,234,540	2,078,688	5,015,479	9,884,905
351280	RINGSTED TEL CO	A	1,147,135	1,027,676	923,187	1,082,217	925,197
351282	ROCKWELL COOP ASSN	A	2,502,010	2,371,754	2,308,646	2,171,222	2,669,792
351283	ROYAL TEL CO	A	4,949,161	4,786,414	3,600,331	2,278,458	3,023,026
351284	RUTHVEN TEL EXCHANGE	A	1,906,069	1,677,209	1,657,135	1,875,017	1,740,899
351285	SAC COUNTY MUTUAL	A	2,431,387	2,208,005	2,143,034	2,433,429	2,419,373
351291	SCHALLER TEL CO	A	6,935,710	7,378,512	7,449,269	7,800,381	7,858,913
351292	SEARSBORO TEL CO	A	8,220,718	45,233,695	33,122,838	1,557,027	11,199,233
351293	SHARON TEL CO	A	3,159,918	3,104,332	2,804,678	2,711,149	2,647,878
351294	SCRANTON TEL CO	A	1,654,493	1,513,121	1,413,183	1,432,428	1,523,053
351295	SHELL ROCK TEL CO	2	2,601,409	2,625,463	2,529,458	2,369,880	2,085,713
351297	HEART OF IOWA COMM.	A	3,815,846	3,820,299	4,269,952	26,912,715	54,694,276
351298	SOUTH SLOPE COOP TEL	A	31,135,952	37,823,758	41,102,303	33,536,847	30,268,396
351301	SOUTHWEST TEL EXCH	A	2,113,523	2,259,722	3,485,346	12,925,796	45,922,640
351302	SPRINGVILLE COOP TEL	A	2,173,551	2,003,337	2,021,585	2,015,742	2,113,277
351303	COOP TEL EXCHANGE	A	1,220,067	1,256,100	1,155,356	1,293,184	1,253,382
351304	SWISHER TEL CO	A	2,309,405	2,045,711	1,989,215	1,951,460	2,044,084
351305	STRATFORD MUTUAL TEL	A	1,247,129	1,271,336	1,541,057	1,644,287	1,452,867
351306	SULLY TEL ASSOC	A	2,181,683	3,463,655	7,751,883	21,735,542	50,532,063
351307	SUPERIOR TEL COOP	A	547,749	572,757	593,680	588,394	525,456
351308	TEMPLETON TEL CO	A	866,159	930,950	893,539	864,945	1,050,397
351309	TERRIL TEL. COOP.	A	4,816,395	4,656,022	5,028,786	4,633,348	3,388,603
351310	TITONKA TEL CO	A	1,183,984	1,271,310	1,158,243	1,128,982	1,392,663
351316	UNITED FARMERS TEL	2	3,426,637	4,660,074	1,762,397	1,825,579	1,325,484
351319	VAN BUREN TEL CO	A	4,730,293	5,006,529	5,812,995	5,245,849	5,671,489
351320	VAN HORNE COOP TEL	A	3,549,694	3,545,702	2,149,053	2,122,038	2,035,123
351322	VENTURA TEL CO, INC	A	1,403,227	1,375,608	1,190,119	1,057,764	848,078
351324	VILLISCA FARMERS TEL	A	3,135,788	3,216,453	2,969,883	2,894,272	3,152,910
351326	WALNUT TEL CO, INC	A	2,248,834	2,197,273	2,155,504	2,277,915	2,116,910
351327	WEBB-DICKENS TEL	2	1,175,212	1,145,041	1,047,707	963,473	888,217
351328	WEBSTER-CALHOUN COOP	A	10,676,169	11,194,006	10,967,833	9,911,189	8,226,261
351329	WELLMAN COOP TEL	A	2,918,898	2,753,772	2,569,648	2,363,578	2,399,727
351331	WEST IOWA TEL CO	A	10,876,785	12,913,136	12,393,114	11,276,803	9,891,866
351332	WEST LIBERTY TEL CO	A	11,483,775	11,187,813	11,293,801	10,828,568	12,813,766
351334	WESTERN IOWA ASSN	A	9,128,143	7,996,467	9,105,705	10,171,280	8,972,313
351335	WESTSIDE INDEPENDENT	A	826,807	815,468	836,264	904,565	858,235
351336	WILTON TEL CO	A	4,767,680	5,022,805	4,842,008	4,740,508	3,531,993
351337	WINNEBAGO COOP ASSN	A	18,103,937	18,659,733	19,723,560	17,338,464	16,189,892
351342	WOOLSTOCK MUTUAL	A	482,808	455,153	397,123	392,137	296,317
351343	WYOMING MUTUAL TEL	A	1,543,285	1,691,257	1,656,019	1,620,828	1,817,603
351344	PRAIRIE TEL CO	A	2,867,554	2,970,215	2,857,589	2,666,077	2,570,491
351346	ACE TEL ASSN-IA	2	10,003,064	11,421,281	11,156,214	10,981,060	12,618,133
351405	HILLS TEL CO, INC-IA	A	9,210,718	9,540,892	9,793,443	9,166,977	9,261,606
351407	KILLDUFF TEL. CO.	A	0	0	0	94,442	2,752,483
351424	MABEL COOP TEL-IA	A	2,782,467	3,126,718	3,372,859	3,301,228	2,985,095
351888	GRAND RIVER MUT-IA	2	24,979,947	24,797,807	26,435,004	24,626,957	22,878,968
355141	QWEST CORP-IA	1	3,510,750,840	3,140,646,688	2,773,323,353	2,587,066,665	2,433,062,711
	KANSAS Total		5,308,053,456	4,807,279,265	4,351,487,495	4,136,264,635	3,800,011,855
411317	UNITED OF EASTERN KS	2	167,160,021	164,078,541	171,640,019	170,936,824	165,093,340
411746	BLUE VALLEY TELE-COM	2	20,419,706	21,581,959	18,536,825	18,429,973	20,488,977
411756	COLUMBUS TELEPHONE	2	8,346,863	3,993,111	5,946,964	5,515,447	5,693,668
411758	COUNCIL GROVE TEL CO	2	5,725,564	5,264,352	4,588,653	4,489,203	4,327,555
411761	CUNNINGHAM TEL CO	2	3,886,707	3,936,423	4,169,777	4,207,594	4,497,492
411764	ELKHART TEL CO INC	2	13,526,904	10,339,070	8,098,233	4,586,795	4,609,775
411777	GOLDEN BELT TEL ASSN	2	13,419,768	14,937,437	14,440,994	14,191,088	14,364,560
411778	GORHAM TEL CO	2	939,458	1,034,054	1,000,274	1,158,874	1,132,052
411780	HAVILAND TEL CO	2	13,714,596	13,902,435	13,791,004	11,982,001	12,365,328
411781	H & B COMMUNICATIONS	2	3,061,489	2,941,998	3,172,870	3,325,587	3,233,138
411782	HOME TEL CO	2	5,057,427	4,739,232	4,810,864	4,590,841	4,609,333
411785	J. B. N. TEL CO INC	2	7,940,276	8,323,759	8,197,833	9,055,538	9,291,540
411788	KANOKLA TEL ASSN-KS	2	5,767,804	5,454,524	6,511,700	6,277,043	6,324,844
411791	LA HARPE TEL CO INC	2	2,689,626	2,702,249	2,922,750	2,561,773	3,136,415
411801	MADISON TEL., LLC	2	3,412,562	2,261,773	2,137,552	2,176,901	2,118,176
411807	MOKAN DIAL INC-KS	2	15,566,634	12,765,866	11,477,356	11,449,061	10,800,792

Table 8.4
Total ILEC Interstate Access Minutes by Study Area

Study Area ID Code	Study Area Name	Type	2001	2002	2003	2004	2005
	KANSAS Cont.						
411808	MOUNDRIDGE TEL CO	2	28,547,248	36,376,080	47,068,833	69,598,784	77,311,162
411809	MUTUAL TEL CO	2	1,251,629	1,139,065	1,159,053	1,113,061	1,152,290
411814	PEOPLES TELECOM LLC	2	4,847,650	5,020,377	5,548,994	5,245,612	4,717,616
411817	PIONEER TEL ASSN INC	2	54,910,862	50,308,462	52,835,701	54,196,495	52,607,477
411818	CRAW-KAN TEL COOP	2	52,996,008	53,403,524	52,537,777	54,618,081	52,291,129
411820	RAINBOW TELECOM	2	5,747,901	5,742,468	6,091,441	7,086,186	7,206,501
411826	RURAL TEL SERVICE CO	2	42,834,619	41,283,448	36,986,082	37,736,435	35,351,035
411827	S & T TEL COOP ASSN	2	8,426,161	7,872,268	7,117,885	6,819,353	6,898,507
411829	S & A TEL CO INC	2	2,577,140	2,449,933	2,357,377	2,476,228	5,159,051
411831	S. CENTRAL TEL - KS	2	26,971,919	56,087,986	41,017,003	8,643,396	35,148,938
411833	SOUTHERN KANSAS TEL	2	20,053,716	35,458,017	43,437,302	47,410,918	42,205,224
411835	SUNFLOWER TEL CO	2	17,371,715	16,078,438	14,035,101	12,616,159	12,805,667
411839	TRI-COUNTY TEL ASSN	2	9,542,345	11,062,668	10,012,430	9,041,301	9,040,320
411840	TWIN VALLEY TEL INC	2	7,253,230	7,238,961	7,687,610	7,402,180	7,886,771
411841	UNITED TEL ASSN	2	20,223,845	15,064,754	15,526,877	19,200,712	23,655,344
411842	UTC OF KANSAS	2	265,566,694	246,432,998	248,052,094	249,185,411	223,833,717
411845	WAMEGO TEL CO INC	2	14,183,825	14,659,177	15,118,519	17,126,724	17,866,997
411847	WHEAT STATE TEL, INC	2	6,135,894	6,420,376	6,042,780	5,185,746	12,287,374
411849	WILSON TEL CO INC	2	6,922,483	8,683,797	4,722,859	4,597,046	4,786,772
411852	ZENDA TEL COMPANY	2	684,493	470,409	960,774	726,828	653,204
411957	UTC-MO DBA UTC-SE KS	2	26,565,269	23,206,686	23,462,881	23,950,114	23,175,889
412030	TOTAH COMMUNICATIONS	2	6,441,931	8,811,016	5,922,969	8,398,672	4,893,153
415214	SOUTHWESTERN BELL-KS	1	4,387,361,474	3,875,751,574	3,422,341,485	3,208,954,650	2,866,990,732
	KENTUCKY Total		6,369,878,406	5,428,035,468	5,537,552,879	5,323,971,952	5,080,105,666
260396	BALLARD RURAL COOP	A	18,118,944	17,535,656	19,559,522	18,790,622	18,117,998
260398	BRANDENBURG TEL CO	A	93,552,295	91,222,377	94,262,971	91,367,223	87,260,438
260401	DUO COUNTY TEL COOP	2	26,999,589	34,765,758	32,395,534	34,472,899	33,824,674
260402	ALLTEL KENTUCKY	2	56,772,234	55,141,456	55,785,015	55,326,349	53,725,184
260406	FOOTHILLS RURAL COOP	2	40,729,264	41,241,416	42,699,515	47,521,663	50,450,962
260408	GEARHEART-COALFIELDS	A	16,840,395	15,721,024	16,986,932	18,282,783	22,472,593
260411	LESLIE COUNTY TEL CO	2	12,405,890	12,975,108	14,116,537	17,139,187	20,106,178
260412	LEWISPORT TEL CO	A	4,060,696	3,791,179	3,396,644	3,391,712	3,336,430
260413	LOGAN TEL. COOP. INC	2	18,967,640	19,416,121	19,667,203	21,590,532	20,203,657
260414	MOUNTAIN RURAL COOP	A	39,025,981	36,709,872	40,241,072	43,669,048	45,506,580
260415	PEOPLES RURAL COOP	2	15,715,948	17,193,806	20,434,624	19,300,349	18,501,124
260417	SALEM TEL CO	A	4,400,739	4,016,832	3,744,638	3,882,248	4,207,029
260418	SOUTH CENTRAL RURAL	2	70,072,184	67,740,998	69,054,334	73,223,056	79,945,757
260419	THACKER/GRIGSBY TEL	A	18,064,751	18,623,064	20,975,172	23,148,774	22,653,367
260421	WEST KENTUCKY RURAL	2	54,658,728	54,253,484	56,465,632	56,204,879	52,600,312
265061	CINCINNATI BELL-KY	1	497,197,540	457,619,937	408,742,745	438,932,620	424,063,593
265182	SO CENTRAL BELL-KY	1	3,649,403,235	3,265,213,683	3,070,082,907	2,839,717,219	2,687,098,535
269690	KY ALLTEL-LEXINGTON	1	1,464,194,144	956,257,485	1,277,900,737	1,229,940,906	1,158,281,994
269691	KY ALLTEL-LONDON	1	268,698,209	258,596,212	271,041,145	288,069,883	277,749,261
	LOUISIANA Total		7,202,623,868	6,370,688,658	5,944,300,334	5,563,795,888	5,340,064,849
270423	CENTURYTEL-CENTR LA	2	44,905,665	49,031,927	50,425,573	50,529,734	52,159,568
270424	CENTURYTEL-SE LA	2	28,454,382	29,642,144	27,695,567	26,749,225	26,086,040
270425	CAMERON TEL CO - LA	2	29,377,011	25,916,522	21,384,048	21,412,538	19,149,302
270426	CAMPTI-PLEASANT HILL	2	7,543,240	7,045,370	7,780,228	7,651,812	7,514,019
270427	CENTURYTEL-CHATHAM	2	4,679,750	4,438,727	4,814,896	5,149,283	5,255,775
270428	DELCAMBRE TEL CO	A	3,413,981	2,968,188	2,650,273	2,704,569	2,435,098
270429	EAST ASCENSION TEL	2	118,071,281	110,138,353	111,963,378	114,050,679	111,899,233
270430	ELIZABETH TEL CO	2	9,526,041	9,350,024	8,354,401	8,931,680	8,802,921
270431	CENTURYTEL-NW LA	2	34,997,096	35,100,352	38,398,135	38,289,817	36,563,433
270432	KAPLAN TEL CO	2	11,366,241	10,034,921	8,417,656	7,732,199	7,302,593
270433	LAFOURCHE TEL CO	2	38,858,558	32,843,409	30,293,079	30,026,189	30,472,633
270434	CENTURYTEL-EVANGELIN	2	80,402,438	82,608,326	80,334,614	82,757,865	84,541,126
270435	NORTHEAST LOUISIANA	2	3,154,171	2,944,060	3,149,307	3,038,395	2,989,648
270436	CENTURY NORTH LA	2	32,941,650	31,252,515	30,197,806	26,313,998	25,710,734
270438	RESERVE TEL CO	2	18,722,567	15,148,245	13,609,012	12,490,847	13,879,289
270439	CENTURYTEL-RINGGOLD	2	5,288,951	5,254,656	7,617,725	5,916,636	6,214,104
270440	CENTURYTEL - EAST LA	2	9,215,534	10,926,210	9,634,725	9,340,623	9,362,315
270441	STAR TEL CO	2	14,972,916	12,296,539	10,257,210	10,500,108	9,822,205
270442	CENTURYTEL-SW LA	2	17,235,589	17,944,439	17,775,849	18,042,213	18,613,393
275183	SO CENTRAL BELL-LA	1	6,689,496,806	5,875,803,731	5,459,546,852	5,082,167,478	4,861,291,420
	MAINE Total		2,709,767,006	2,564,720,077	2,282,505,838	2,131,289,717	1,989,155,263
100002	OXFORD WEST TEL CO	2	17,808,361	17,287,627	22,450,868	18,440,355	18,466,653
100003	LINCOLNVILLE TEL CO	2	42,714,641	51,225,624	54,837,165	51,498,095	49,237,960
100004	CHINA TEL CO.	2	15,061,040	13,408,678	11,349,726	10,651,403	10,673,774
100005	COBBOSSEECONTEE TEL	A	2,015,488	2,104,038	2,293,862	2,365,151	2,390,957
100007	ISLAND TEL CO	2	1,363,642	1,356,093	1,320,849	1,422,019	1,367,522
100010	HAMPDEN TEL CO	2	8,634,846	8,712,848	8,295,441	8,602,245	9,339,147
100011	HARTLAND & ST ALBANS	2	7,952,579	8,077,147	7,188,694	7,620,929	9,341,876

Table 8.4
Total ILEC Interstate Access Minutes by Study Area

Study Area ID Code	Study Area Name	Type	2001	2002	2003	2004	2005
	MAINE Cont.						
100015	COMMUNITY SERVICE	A	32,392,820	30,108,806	32,141,732	29,017,030	27,156,493
100019	OXFORD COUNTY TEL	A	22,609,773	22,503,429	19,341,441	17,497,784	17,057,888
100020	PINE TREE TEL & TEL	A	22,283,256	24,813,357	20,374,261	18,707,466	15,281,209
100022	SACO RIVER TEL & TEL	A	25,007,254	27,901,754	28,733,654	26,922,908	25,020,625
100024	SOMERSET TEL CO	2	23,942,473	23,615,063	22,765,752	23,760,436	26,160,134
100025	STANDISH TEL CO	2	66,348,622	61,183,495	63,345,372	63,239,122	58,090,754
100027	UNION RIVER TEL CO	2	3,265,979	3,464,463	3,363,574	3,836,147	3,717,658
100029	UNITY TEL CO., INC.	2	15,094,548	15,267,286	15,700,029	16,073,309	15,116,204
100031	WARREN TEL CO	2	3,876,178	4,235,684	4,408,110	4,319,998	5,851,855
100034	WEST PENOBSCOT TEL	2	5,393,407	5,685,248	5,777,128	5,913,622	6,711,769
103313	NORTHLAND TEL CO-ME	2	70,554,315	76,667,717	80,460,374	82,086,830	80,717,975
103315	MID MAINE TELECOM	2	15,740,456	16,953,690	18,352,956	17,678,715	17,264,738
105111	VERIZON MAINE	1	2,307,707,328	2,150,148,030	1,860,004,850	1,721,636,153	1,590,190,072
	MARYLAND Total		13,227,647,263	12,431,800,812	11,257,404,958	10,148,909,307	9,744,475,336
180216	ARMSTRONG TEL OF MD	2	31,273,033	28,205,134	25,737,742	24,247,931	23,795,695
185030	VERIZON MARYLAND INC	1	13,196,374,230	12,403,595,678	11,231,667,216	10,124,661,376	9,720,679,641
	MASSACHUSETTS Total		14,068,736,715	11,753,543,014	10,564,021,336	9,679,522,117	8,884,627,468
110036	GRANBY TEL & TEL -MA	2	9,522,347	6,789,348	6,720,013	6,004,631	6,000,954
110037	RICHMOND TEL CO	2	4,873,971	4,719,387	4,435,197	4,128,421	3,024,906
115112	VERIZON MASS.	1	14,054,340,397	11,742,034,279	10,552,866,126	9,669,389,065	8,875,601,608
	MICHIGAN Total		14,515,303,251	12,884,031,061	10,982,351,613	10,264,814,047	10,190,107,084
310669	ALLENDALE TEL CO	A	15,949,605	13,614,090	11,423,322	7,648,519	7,686,471
310671	CENTURYTEL MW-MI	2	58,298,202	73,687,028	80,900,729	81,237,887	72,145,145
310672	COMM CORP OF MI	2	9,438,182	9,194,325	8,666,127	8,654,138	8,976,502
310675	BARAGA TEL CO	A	12,092,200	12,635,038	13,183,026	14,196,543	13,686,126
310676	BARRY COUNTY TEL CO	A	14,643,927	15,842,367	16,015,688	13,847,957	12,680,282
310677	ISLAND TEL CO	2	1,518,312	1,798,507	1,701,687	1,890,410	2,060,829
310678	BLANCHARD TEL ASSN	A	3,371,589	3,153,812	3,663,523	4,937,218	4,777,348
310679	BLOOMINGDALE TEL CO	2	5,500,541	5,190,784	5,432,528	5,116,968	5,035,928
310682	FRONTIER-MICHIGAN	2	57,277,139	57,466,586	56,757,909	56,547,651	52,764,791
310683	CARR TEL CO	2	2,387,000	2,967,388	2,999,658	3,448,712	3,276,270
310685	CHATHAM TEL CO - MI	2	6,303,271	6,301,680	6,603,159	6,941,022	7,015,197
310688	CLIMAX TEL CO	A	3,198,015	1,754,235	2,208,784	2,913,147	2,964,149
310689	CENTURYTEL-UPPER MI	2	27,188,290	31,293,605	26,079,470	22,334,619	21,474,054
310691	DEERFIELD FARMERS	2	8,587,433	8,386,518	7,225,920	7,948,476	7,713,828
310692	DRENTHE TEL CO	A	1,349,132	1,347,080	1,284,314	1,426,247	1,124,921
310694	FARMERS DBA CHAPIN	A	1,496,443	1,469,537	1,740,553	2,184,897	2,065,537
310695	VERIZON NORTH-MI	1	1,680,297,123	1,737,939,190	1,706,954,515	1,611,505,905	1,547,214,885
310702	CENTURYTEL MICHIGAN	2	114,262,003	135,154,446	139,659,304	141,990,065	130,883,856
310703	KALEVA TEL CO	A	5,347,326	5,259,441	5,503,363	5,905,001	6,285,322
310704	ACE TEL OF MICHIGAN	2	7,529,053	8,349,848	7,882,901	9,790,299	10,262,869
310705	CENTURY-NORTHN MICH.	2	5,842,310	7,266,591	6,837,334	6,653,445	6,696,069
310708	LENNON TEL CO	2	4,351,088	4,498,223	4,209,051	4,226,563	4,814,828
310711	MIDWAY TEL CO	2	2,114,291	2,359,301	2,274,237	2,587,956	2,781,526
310713	HIAWATHA TEL CO	2	14,990,381	15,759,619	16,189,699	17,714,115	18,234,878
310714	OGDEN TEL CO	2	1,188,789	1,281,680	1,404,905	1,224,115	1,303,874
310717	ONTONAGON COUNTY TEL	2	8,879,570	10,733,955	11,040,025	11,896,074	12,394,878
310720	PENINSULA TEL CO -MI	2	3,920,685	4,120,863	4,044,438	3,808,123	3,738,228
310721	PIGEON TEL CO	2	9,180,014	9,524,707	10,055,855	9,792,298	7,844,378
310725	SAND CREEK TEL CO	A	3,109,306	2,948,114	3,231,552	4,016,825	3,833,744
310726	SHIAWASSEE TEL CO	2	9,793,935	9,307,845	8,916,497	8,979,068	9,409,729
310728	SPRINGPORT TEL CO	2	4,066,004	4,598,465	5,023,182	5,589,665	5,652,724
310732	UPPER PENINSULA TEL	2	17,283,101	18,440,401	18,667,431	19,628,746	20,651,317
310734	WALDRON TEL CO	2	1,826,575	1,843,126	1,776,852	1,844,314	2,012,014
310735	WESTPHALIA TEL CO	A	2,136,823	2,269,183	2,499,493	2,812,715	2,693,385
310737	WINN TEL CO	2	1,910,924	1,829,717	1,911,093	2,017,332	2,220,349
310738	WOLVERINE TEL CO	2	15,105,205	16,161,887	16,965,827	17,446,021	17,024,607
313033	VERIZON N-MI(ALLTEL)	1	146,439,414	149,480,107	147,489,178	141,054,275	132,387,678
315090	MICHIGAN BELL TEL CO	1	12,227,130,050	10,488,801,772	8,613,928,484	7,993,056,716	8,016,318,568
	MINNESOTA Total		9,034,568,589	8,143,405,339	6,878,203,563	6,521,091,474	6,123,304,873
361123	CITIZENS-FRONTIER-MN	2	382,466,495	335,978,039	332,189,188	326,045,444	310,464,233
361337	WINNEBAGO COOP ASSN	A	1,701,465	1,626,415	1,927,354	1,783,506	1,758,857
361346	ACE TEL ASSN-MN	2	34,015,580	33,560,632	32,550,061	35,113,180	34,089,054
361347	ALBANY MUTUAL ASSN	A	7,431,688	8,317,073	7,182,461	6,922,338	6,320,424
361348	WILDERNESS VALLEY	A	66,789	92,569	82,386	75,846	82,993
361350	ARVIG TEL CO	2	22,215,867	21,516,989	21,461,781	21,555,317	22,579,431
361353	CITY OF BARNESVILLE	A	3,676,523	3,792,654	3,894,044	3,363,549	3,162,164
361356	BENTON COOP TEL CO	A	5,916,107	7,085,755	8,763,312	8,467,602	8,552,160
361357	BLACKDUCK TEL CO	2	4,786,786	5,372,956	4,889,453	4,681,315	4,347,467
361358	BLUE EARTH VALLEY	A	16,226,832	17,144,505	16,825,220	17,139,950	17,839,429
361362	BRIDGEWATER TEL CO	A	38,364,445	37,735,056	39,750,541	34,438,360	39,431,021

Table 8.4
Total ILEC Interstate Access Minutes by Study Area

Study Area ID Code	Study Area Name	Type	2001	2002	2003	2004	2005
	MINNESOTA Cont.						
361365	CALLAWAY TEL CO	A	856,487	766,739	799,432	883,389	964,140
361367	FRONTIER-MINNESOTA	2	371,295,931	368,533,201	344,254,274	334,948,609	315,852,571
361370	CLARA CITY TEL EXCH	2	2,721,861	2,619,413	2,916,799	2,865,369	2,722,049
361372	CLEMENTS TEL CO	A	441,070	503,443	744,829	349,675	404,446
361373	CONSOLIDATED TEL CO	A	17,810,463	21,755,751	16,542,998	16,897,904	16,199,643
361374	ARROWHEAD COMM CORP	2	1,500,057	1,504,991	1,415,854	1,309,390	1,497,617
361375	MID-COMM-HICKORYTECH	A	20,402,715	33,670,903	51,654,766	57,379,027	59,063,197
361380	DELAVAN TEL CO	A	944,128	898,447	906,748	798,788	723,227
361381	DUNNELL TEL CO	A	681,723	714,331	791,748	806,527	894,834
361383	EAGLE VALLEY TEL CO	2	1,519,849	1,624,951	1,754,148	1,482,920	1,444,584
361384	EASTON TEL CO	A	628,341	576,104	595,899	560,987	497,038
361385	EAST OTTER TAIL TEL	2	40,239,505	43,068,096	42,448,177	41,372,433	45,144,215
361386	ECKLES TEL CO	2	8,141,378	8,456,485	8,226,132	7,844,177	7,400,892
361387	EMILY COOP TEL CO	2	2,647,836	3,391,245	2,540,208	2,771,068	2,606,920
361389	FARMERS MUTUAL TEL	A	3,382,770	3,417,600	2,783,699	3,036,891	3,186,842
361390	FEDERATED TEL COOP	A	3,508,590	3,913,383	4,280,825	4,923,148	5,399,581
361391	FELTON TEL CO. INC.	2	1,868,645	1,677,503	1,746,004	1,830,873	1,780,110
361395	GARDEN VALLEY TEL CO	2	34,031,955	36,507,598	35,319,332	34,626,694	37,176,016
361396	GARDONVILLE COOP TEL	A	3,905,588	5,024,260	5,375,967	5,373,698	5,082,894
361399	GRANADA TEL CO	2	549,417	605,001	577,377	525,999	520,306
361401	HALSTAD TEL CO	A	4,251,207	4,339,608	4,457,529	4,504,777	4,653,100
361403	FEDERATED UTILITIES	A	1,506,472	1,766,789	1,937,971	2,153,988	2,298,706
361404	HARMONY TEL CO	A	2,980,916	3,084,181	3,033,851	2,640,435	2,628,666
361405	HILLS TEL CO, INC	A	1,843,543	2,030,282	2,494,331	2,591,438	2,656,058
361408	HOME TEL CO - MN	A	5,595,958	5,326,995	4,737,621	4,154,532	4,447,386
361409	HUTCHINSON TEL CO	A	27,956,418	30,360,056	25,617,486	24,343,983	23,087,744
361410	JOHNSON TEL CO	2	4,045,032	4,844,825	4,313,780	4,277,266	4,516,560
361412	KASSON & MANTORVILLE	A	6,977,504	6,758,142	8,559,759	10,912,855	10,610,576
361413	MID STATE DBA KMP	A	2,911,452	2,782,963	3,091,722	2,856,482	3,283,858
361414	LAKEDALE TEL CO	2	25,512,668	28,373,542	27,409,868	24,011,971	23,732,218
361419	LISMORE COOP TEL CO	A	818,839	873,204	872,348	772,224	674,729
361422	LONSDALE TEL CO	A	2,540,506	3,888,169	4,336,103	3,067,663	3,582,137
361423	LOWRY TEL CO, LLC	A	2,097,896	2,295,886	1,924,920	1,799,374	1,774,107
361424	MABEL COOP TEL - MN	A	2,755,699	2,643,019	2,641,966	2,373,950	2,104,178
361425	CHRISTENSEN COMM CO	A	5,914,214	6,096,360	4,451,138	3,075,941	4,091,102
361426	MANCHESTER-HARTLAND	A	1,383,386	1,387,058	1,348,404	1,204,086	1,163,560
361427	MANKATO-HICKORYTECH	A	104,352,096	100,182,724	92,797,163	81,543,638	75,426,831
361430	MELROSE TEL CO	A	14,846,786	17,218,872	18,173,572	20,226,745	18,113,553
361431	MIDWEST TEL CO	A	6,859,179	6,523,732	6,979,687	6,994,807	6,024,376
361433	MID STATE TEL CO	2	11,824,704	11,396,019	11,499,852	11,273,724	12,398,212
361437	MINNESOTA LAKE TEL	2	1,464,393	1,588,215	1,413,219	1,260,640	1,126,530
361439	MINNESOTA VALLEY TEL	A	2,094,027	1,942,983	2,090,100	1,914,977	1,721,296
361440	CANNON VLY TELECOM	A	4,393,594	4,457,412	5,412,983	4,812,161	4,308,140
361442	NEW ULM TELECOM, INC	2	26,421,483	26,193,296	24,819,238	23,982,932	22,303,771
361443	LORETEL SYSTEMS, INC	A	34,000,101	33,941,180	35,163,680	33,112,032	31,809,945
361445	CENTURYTEL-MINNESOTA	2	67,952,729	75,663,839	75,859,403	74,540,887	72,490,879
361448	OSAKIS TEL CO	A	4,757,159	4,764,128	4,976,392	4,767,871	4,321,313
361450	PARK REGION MUTUAL	A	17,191,246	11,043,848	10,429,970	12,057,979	12,335,362
361451	PAUL BUNYAN RURAL	2	22,849,539	29,650,754	25,169,409	25,032,846	25,569,369
361453	PEOPLES TEL CO - MN	2	4,254,326	4,253,414	5,166,857	4,756,862	4,953,929
361454	PINE ISLAND TEL CO	2	7,002,782	7,816,894	7,952,625	7,106,590	6,873,969
361456	UTC OF MINNESOTA	2	487,116,382	517,662,304	496,584,060	456,363,735	426,764,619
361472	REDWOOD COUNTY TEL	A	15,429,425	16,443,852	14,231,779	12,328,454	12,726,260
361474	ROTHSAY TEL CO, INC	A	1,218,034	1,277,058	1,402,530	1,272,880	1,244,011
361475	RUNESTONE TEL ASSN	A	9,962,457	10,528,699	8,911,209	8,302,263	8,091,217
361476	SACRED HEART TEL CO	A	1,015,842	944,976	1,115,444	1,104,465	1,015,619
361479	SCOTT RICE -INTEGRA	A	45,676,519	42,495,276	42,677,538	43,267,603	44,612,763
361482	SHERBURNE CTY RURAL	A	18,622,468	25,298,414	28,251,567	29,663,846	28,206,175
361483	SLEEPY EYE TEL CO	2	12,913,514	13,851,030	14,912,376	13,961,833	13,721,212
361485	SPRING GROVE COOP	A	4,463,266	4,731,488	4,183,027	3,355,357	3,409,879
361487	STARBUCK TEL CO	A	2,519,155	2,660,102	3,212,967	3,224,629	3,134,988
361491	TWIN VALLEY-ULEN TEL	2	7,723,190	8,354,509	8,464,595	8,593,839	10,009,737
361494	UPSALA COOP TEL ASSN	A	1,995,454	2,540,872	2,096,425	2,154,098	2,144,548
361495	VALLEY TEL CO - MN	A	14,063,351	5,886,577	4,172,203	5,448,298	5,486,932
361499	CROSSLAKE TEL CO	A	5,400,544	6,373,936	6,254,078	4,891,214	4,152,947
361500	NORTHERN TEL CO - MN	A	124,844	136,710	104,463	84,683	114,312
361501	WEST CENTRAL TEL	2	8,513,515	10,010,225	9,274,565	9,484,872	9,777,112
361502	WESTERN TEL CO	A	5,360,415	5,703,374	5,157,049	4,532,864	4,652,804
361505	WIKSTROM TEL CO, INC	A	12,648,904	14,817,718	14,650,926	13,683,551	14,420,651
361507	WINSTED TEL CO	A	3,331,367	3,473,269	3,125,108	2,826,619	2,901,534
361508	WINTHROP TEL CO	A	2,930,910	3,031,516	3,152,660	2,845,855	2,564,726
361510	WOODSTOCK TEL CO	A	2,526,561	2,644,127	2,905,253	3,075,878	2,418,571
361512	WOLVERTON TEL CO	A	471,178	419,721	465,383	438,713	444,303
361515	ZUMBROTA TEL CO	A	4,647,857	4,436,728	5,388,677	4,688,463	4,461,630
361654	INTERSTATE TELECOMM.	A	4,527,781	4,502,186	4,615,399	4,802,953	4,551,503

Table 8.4
Total ILEC Interstate Access Minutes by Study Area

Study Area ID Code	Study Area Name	Type	2001	2002	2003	2004	2005
	MINNESOTA Cont.						
365142	QWEST CORP-MN	1	6,886,234,055	5,970,506,381	4,758,921,799	4,483,683,407	4,153,980,006
367123	CITIZENS-FRONTIER-MN	1	11,828,861	9,733,814	9,648,519	8,711,473	6,026,299
	MISSISSIPPI Total		4,659,955,434	4,303,942,077	4,275,571,860	4,173,086,752	4,024,276,052
280446	BAY SPRINGS TEL CO	2	36,969,470	36,972,639	34,689,406	35,236,709	36,142,387
280447	BRUCE TEL CO - MS	2	6,653,020	6,791,262	7,708,536	9,549,837	7,851,367
280448	CALHOUN CITY TEL CO	2	7,413,562	7,058,715	7,251,208	8,342,252	9,205,188
280451	DECATUR TEL CO -MS	A	5,197,213	4,614,470	4,585,874	4,369,096	4,404,931
280452	DELTA TEL CO	2	14,627,665	14,460,643	17,013,092	14,503,388	15,544,109
280453	ALLTEL MISSISSIPPI	2	32,306,266	31,903,583	32,550,153	34,779,984	36,121,937
280454	FRANKLIN TEL CO - MS	2	28,213,629	27,568,552	26,763,229	25,288,628	27,593,525
280455	FULTON TEL CO	2	23,219,539	24,050,845	24,456,447	21,341,002	20,756,129
280456	GEORGETOWN TEL CO	2	810,887	1,060,804	1,361,678	1,348,577	1,509,501
280457	LAKESIDE TEL. CO.	2	1,839,706	1,552,755	1,499,503	1,395,649	1,256,908
280458	CENTURYTEL - N. MISS	2	85,166,794	86,887,398	91,914,085	91,049,205	86,654,161
280460	FRONTIER-MISSISSIPPI	A	15,150,019	16,062,673	15,413,846	17,158,972	15,484,670
280461	NOXAPATER TEL CO	2	2,898,230	3,000,646	2,740,472	3,118,684	3,358,234
280462	MOUND BAYOU TEL & CO	2	5,626,605	6,311,372	7,982,167	6,307,077	5,914,075
280466	SLEDGE TEL CO	2	2,544,840	2,599,689	2,419,657	2,670,014	2,523,871
280467	SMITHVILLE TEL CO	A	2,731,592	2,814,416	2,502,760	2,539,911	2,325,619
283301	SOUTHEAST MS TEL CO	2	11,679,337	12,131,920	13,363,232	15,521,531	16,142,358
285184	SO CENTRAL BELL-MS	1	4,375,114,187	4,016,344,899	3,979,547,832	3,876,492,795	3,729,447,617
287449	MYRTLE TEL CO	A	1,792,873	1,754,796	1,808,683	2,073,441	2,039,465
	MISSOURI Total		10,308,599,056	9,507,962,665	9,102,702,021	8,829,893,078	8,260,932,951
420463	BPS TEL. CO.	2	11,907,210	12,495,508	14,570,969	15,091,510	14,863,417
420472	CASS COUNTY TEL. CO.	2	21,004,957	19,865,214	18,642,609	18,996,402	20,845,874
421151	SPECTRA COMM. GROUP	2	267,077,268	324,771,850	325,600,106	325,039,328	335,069,395
421206	IAMO TEL CO - MO	A	3,000,141	3,069,354	3,494,578	3,813,475	3,675,898
421759	CRAW-KAN TEL COOP-MO	A	8,280,530	8,894,072	10,240,608	10,149,757	9,672,434
421807	MOKAN DIAL INC-MO	2	1,554,201	1,668,391	2,229,559	2,583,874	2,519,251
421860	ALMA COMM. CO.	A	888,651	899,900	945,485	1,098,688	1,173,024
421864	CHARITON VALLEY TEL	2	22,780,950	24,405,602	23,670,516	22,782,471	21,195,327
421865	CITIZENS TEL CO - MO	2	12,264,151	9,243,898	8,548,607	8,126,855	7,563,847
421866	OZARK TEL. CO.	2	10,810,302	10,611,044	12,391,590	14,108,294	15,471,161
421874	ELLINGTON TEL CO	2	5,424,074	5,131,670	5,924,135	6,586,827	6,748,119
421876	FARBER TEL CO	A	690,359	562,316	530,120	569,531	551,479
421882	FIDELITY TEL CO	2	42,304,636	43,500,546	43,588,737	41,342,369	35,403,793
421885	ALLTEL MISSOURI	2	166,436,044	173,006,359	191,796,163	207,090,707	213,867,783
421886	GOODMAN TEL CO	2	6,114,918	6,067,338	7,175,101	8,418,349	8,450,683
421887	GRANBY TEL CO - MO	2	8,236,883	7,814,176	8,716,158	8,399,915	7,591,452
421888	GRAND RIVER MUT-MO	2	38,347,722	41,059,335	40,454,717	42,920,341	42,079,567
421890	GREEN HILLS TEL CORP	2	10,077,751	9,189,249	10,213,481	10,290,155	11,152,847
421893	CHOCTAW TELEPHONE CO	A	1,752,028	1,514,043	1,476,671	1,587,024	1,502,481
421900	KLM TEL CO	A	4,924,849	4,889,624	4,241,753	3,670,239	3,639,382
421901	KINGDOM TELEPHONE CO	2	13,357,064	12,937,475	12,125,833	13,870,269	14,913,033
421908	LE-RU TELEPHONE CO	2	6,550,974	7,021,165	7,864,037	8,209,206	8,631,393
421912	MCDONALD COUNTY TEL	2	15,585,852	15,101,902	15,915,170	16,777,949	17,736,561
421914	MARK TWAIN RURAL TEL	2	13,061,611	13,445,563	13,327,338	12,482,805	12,768,083
421917	MID-MISSOURI TEL CO	2	11,496,477	12,157,743	9,150,988	8,308,304	8,270,797
421920	MILLER TEL CO - MO	2	3,038,018	3,414,520	2,487,920	2,509,357	2,354,286
421927	NEW FLORENCE TEL CO	2	794,071	962,153	1,185,128	1,324,570	1,555,477
421928	NEW LONDON TEL CO	2	1,710,497	1,877,342	1,738,665	1,544,340	1,756,686
421929	HOLWAY TEL CO	2	1,531,524	1,536,711	1,401,440	1,409,242	1,623,058
421931	NE MISSOURI RURAL	2	28,305,398	27,497,527	26,160,652	21,233,505	20,508,590
421932	LATHROP TEL COMPANY	A	3,606,561	3,524,964	3,264,954	3,490,199	3,730,079
421934	ORCHARD FARM TEL CO	2	932,798	1,029,022	922,932	837,774	886,721
421935	OREGON FARMERS MUT	2	2,880,550	2,610,450	2,697,973	2,815,654	2,873,827
421936	PEACE VALLEY TEL CO	A	1,768,580	1,199,854	1,525,028	1,983,232	1,920,849
421942	ROCK PORT TEL CO	A	6,731,278	5,818,912	6,392,360	5,839,213	6,063,136
421945	SENECA TEL CO	2	10,106,137	9,555,950	11,301,526	13,103,760	13,314,547
421949	STEELVILLE TEL EXCH	2	13,530,589	11,306,545	11,546,747	10,317,801	11,157,767
421951	STOUTLAND TEL CO	2	3,123,790	2,973,785	3,541,771	7,549,662	10,015,848
421957	UTC OF MISSOURI	2	737,403,129	729,348,700	723,857,915	679,503,809	638,289,725
425213	SOUTHWESTERN BELL-MO	1	7,710,720,174	6,918,803,988	6,471,200,253	6,268,014,166	5,736,975,169
429784	CENTURYTEL-MO CEN	1	304,337,751	289,111,624	280,577,246	251,245,051	244,829,594
429785	CENTURYTEL-MO BELLE	1	9,368,230	10,731,902	11,465,162	10,472,390	10,078,334
429786	CENTURYTEL-MO SOUTH	1	75,305,648	73,499,042	82,688,582	77,064,152	75,950,711
429787	CENTURYTEL-MO SW	1	689,474,730	643,836,337	665,910,738	657,320,557	651,691,466
	MONTANA Total		2,075,332,932	2,010,472,493	1,925,869,888	1,846,609,632	1,730,640,134
482235	BLACKFOOT TEL - BTC	2	28,126,835	28,835,565	31,279,487	34,339,738	31,112,620
482241	HOT SPRINGS TEL CO	2	2,677,190	2,969,605	3,202,471	3,598,749	3,163,351
482242	INTERBEL TEL COOP	2	8,934,720	9,859,254	10,407,525	10,921,376	11,334,700
482244	LINCOLN TEL CO INC	2	3,685,828	3,673,401	4,282,937	4,697,043	5,031,096

Table 8.4
Total ILEC Interstate Access Minutes by Study Area

Study Area ID Code	Study Area Name	Type	2001	2002	2003	2004	2005
	MONTANA Cont.						
482246	MID-RIVERS TEL COOP	2	42,425,616	46,564,936	46,653,360	42,333,122	43,639,646
482247	NEMONT TEL COOP-MT	2	46,531,684	49,201,551	50,062,946	46,712,619	43,605,674
482248	NORTHERN TEL COOP	2	4,756,496	5,629,803	5,480,802	5,526,057	5,811,867
482249	CENTURYTEL-MONTANA	2	243,471,557	255,761,980	247,246,469	242,954,154	233,968,601
482250	PROJECT TEL CO	2	24,417,100	23,384,472	19,663,035	19,040,433	19,131,859
482251	RANGE TEL COOP-MT	2	18,314,549	18,435,764	17,388,579	18,236,840	20,606,752
482252	RONAN TEL CO	A	11,552,312	12,006,059	12,402,974	13,834,127	11,254,725
482254	SOUTHERN MONTANA TEL	2	3,477,897	3,643,189	3,682,064	3,877,449	3,894,276
482255	3-RIVERS TEL COOP	2	63,818,103	68,409,375	69,408,638	68,365,891	70,093,870
482257	TRIANGLE TEL COOP	2	36,925,947	37,833,121	36,162,728	36,908,237	35,724,633
483308	BLACKFOOT TEL - CFT	2	34,802,096	36,923,385	40,014,463	46,995,524	43,178,474
483310	CENTRAL MONTANA	2	26,563,307	28,365,797	26,635,825	26,605,942	25,298,265
484322	CITIZENS-FRONTIER-MT	2	33,829,564	32,907,621	35,041,838	34,275,047	34,881,253
485104	QWEST CORP-MT	1	1,441,022,131	1,346,067,615	1,266,853,747	1,187,387,284	1,088,908,472
	NEBRASKA Total		3,135,543,797	2,832,138,416	2,523,212,666	2,367,365,868	2,192,531,128
371128	CITIZENS-FRONTIER-NE	2	166,976,073	156,704,540	135,542,127	126,858,119	114,374,411
371516	ARAPAHOE TEL CO	2	6,858,700	7,098,670	6,414,246	6,225,734	6,817,408
371517	ARLINGTON TEL CO	2	2,613,370	2,668,017	2,499,806	2,249,591	2,336,296
371518	ELSIE COMM., INC.	2	661,315	734,423	738,608	683,982	726,473
371524	BLAIR TEL CO	2	28,039,425	27,732,812	23,874,805	23,685,307	24,175,319
371525	THREE RIVER TELCO	2	3,879,793	4,489,522	3,597,241	3,812,897	4,074,746
371526	CAMBRIDGE TEL CO -NE	2	3,580,864	3,739,628	3,613,467	3,774,855	4,106,249
371530	CONSOLIDATED TELCO	A	6,706,414	6,913,561	6,266,517	6,100,004	5,480,939
371531	CLARKS TELECOM CO.	2	3,021,287	2,521,276	2,212,758	2,214,015	2,110,073
371532	CONSOLIDATED TEL CO	A	8,362,656	8,821,031	7,853,702	7,823,138	8,442,975
371534	COZAD TEL CO	2	7,901,000	7,731,422	6,733,947	6,378,134	6,173,117
371536	CURTIS TEL CO	2	2,050,039	2,382,441	2,328,351	2,364,945	2,539,389
371537	DALTON TEL CO, INC	2	4,755,123	5,626,308	5,882,803	10,475,457	13,396,072
371540	DILLER TEL CO	2	2,565,865	2,812,225	2,397,444	2,404,121	2,347,725
371542	EASTERN NEBRASKA TEL	2	8,457,854	8,989,479	8,994,507	9,312,500	9,822,966
371553	GLENWOOD TEL MEMBER	2	5,191,212	5,546,183	4,815,364	4,927,608	10,564,841
371555	HAMILTON TEL CO	A	20,525,402	21,728,868	18,891,301	20,269,249	21,507,659
371556	HARTINGTON TEL CO	2	10,398,846	12,556,461	10,801,673	12,717,746	10,853,022
371557	HARTMAN TEL EXCH INC	2	1,605,319	1,701,642	1,813,928	1,817,609	1,929,847
371558	HEMINGFORD COOP TEL	2	2,603,928	2,625,037	2,783,329	2,665,886	2,718,289
371559	HENDERSON CO-OP TEL	2	2,673,889	2,655,000	2,563,764	2,570,931	2,525,489
371561	HERSHEY COOP TEL CO	2	2,701,723	2,550,662	2,121,358	2,153,801	2,039,575
371562	CONSOLIDATED TELECOM	A	4,143,370	4,331,508	3,538,771	3,457,734	3,328,680
371563	HOOPER TEL CO	A	2,568,003	3,053,222	2,674,193	2,484,239	2,442,634
371565	K & M TEL CO, INC	A	1,539,392	1,666,738	1,775,137	1,727,222	1,865,929
371567	KEYSTONE-ARTHUR TEL	2	1,932,793	1,990,030	1,971,886	1,882,987	1,978,110
371568	ALLTEL NEBRASKA, INC	1	777,037,781	741,001,293	696,160,463	688,591,815	646,871,100
371574	NEBRASKA CENTRAL TEL	2	27,596,659	30,835,747	28,998,073	28,207,331	26,679,345
371576	NORTHEAST NEBRASKA	2	20,936,961	21,879,637	20,582,692	20,284,586	21,027,201
371577	GREAT PLAINS COMMUN	2	87,410,123	89,309,312	86,564,505	82,472,979	79,533,992
371581	PIERCE TEL CO	A	4,022,787	3,999,952	3,848,187	3,875,615	3,759,672
371582	PLAINVIEW TEL CO	2	2,907,888	3,055,674	2,820,899	2,689,993	2,696,903
371586	ROCK COUNTY TEL CO	2	2,392,739	2,190,960	2,181,756	2,152,682	2,013,744
371590	SODTOWN TEL CO	A	207,425	187,876	189,994	193,187	180,445
371591	SE NEBRASKA TEL CO	2	14,058,015	16,213,761	13,179,354	13,399,992	13,696,053
371592	STANTON TELECOM INC.	2	4,324,790	3,103,417	2,579,005	2,644,164	2,622,628
371595	UTC OF THE WEST-NE	2	120,827,524	111,483,618	104,451,039	101,139,063	95,990,765
371597	WAUNETA TEL CO	2	1,642,195	1,707,076	1,676,795	1,657,030	1,738,616
372455	BENKELMAN TEL CO	2	3,084,521	3,270,223	3,341,566	3,159,337	3,301,294
375143	QWEST CORP-NE	1	1,756,780,734	1,494,529,164	1,283,937,305	1,145,860,283	1,023,741,137
	NEVADA Total		5,961,983,233	5,775,484,424	5,741,859,163	5,939,816,310	5,076,370,524
552220	FILER MUTUAL TEL -NV	2	4,188,167	4,068,848	3,631,833	3,503,443	3,360,751
552223	CENTURYTEL-GEM ST-NV	2	2,287,657	2,315,167	2,238,332	2,266,950	2,323,586
552233	RURAL TEL CO - NV	2	4,082,961	3,622,034	4,018,171	3,962,229	3,983,363
552284	BEEHIVE TEL CO - NV	2	23,877,016	67,747,185	74,789,565	114,521,520	163,285,043
552302	VERIZON CALIF-NV	1	175,330,128	167,917,460	170,679,357	163,684,066	150,649,216
552348	CENTEL OF NV	1	4,163,929,304	4,008,327,250	3,982,598,155	4,130,611,079	3,253,725,388
552349	CHURCHILL-CC COMM.	2	55,439,332	59,609,173	55,065,253	57,756,931	56,992,006
552351	LINCOLN CTY TEL SYS	2	8,897,219	8,350,865	8,145,253	9,615,547	12,454,299
552353	MOAPA VALLEY TEL CO.	2	13,664,413	12,125,329	11,320,812	11,251,004	10,693,811
552356	RIO VIRGIN TEL CO	2	37,107,749	37,269,160	36,145,651	37,737,428	45,815,188
553304	HUMBOLDT TEL CO	2	4,780,551	5,067,054	4,987,932	5,198,401	5,288,087
554431	CITIZENS-FRONTIER-NV	2	106,010,266	100,959,889	95,409,247	98,111,462	99,379,887
554432	CITIZENS-FRONTIER-NV	2	10,484,532	7,483,819	7,124,839	7,364,472	7,647,119
555173	NEVADA BELL	1	1,351,903,938	1,290,621,191	1,285,704,763	1,294,231,778	1,260,772,780
	NEW HAMPSHIRE Total		3,587,531,717	3,090,733,059	2,737,064,900	2,526,628,001	2,316,354,136
120038	BRETTON WOODS TEL CO	2	3,150,431	3,203,291	2,866,865	2,818,651	2,789,888

Table 8.4
Total ILEC Interstate Access Minutes by Study Area

Study Area ID Code	Study Area Name	Type	2001	2002	2003	2004	2005
	NEW HAMPSHIRE Cont.						
120039	GRANITE STATE TEL	2	41,108,756	39,367,903	38,721,730	38,424,902	37,313,618
120042	DIXVILLE TEL CO	A	391,554	908,999	911,461	791,546	846,718
120043	DUNBARTON TEL CO	A	7,902,143	7,690,637	7,042,236	6,720,056	6,214,192
120045	KEARSARGE TEL CO	2	40,758,111	39,024,659	37,805,781	39,478,847	42,298,486
120047	MERRIMACK COUNTY TEL	2	29,646,736	27,719,380	24,706,983	22,295,982	22,876,421
120049	UNION TEL CO	2	23,876,307	24,274,976	23,920,711	23,665,191	22,783,430
120050	WILTON TEL CO - NH	2	17,788,731	15,887,553	11,469,528	10,456,581	10,714,072
123321	MCTA, INC.	2	58,356,267	52,283,017	46,929,740	41,909,953	41,601,525
125113	VERIZON NEWHAMPSHIRE	1	3,364,552,681	2,880,372,644	2,542,689,865	2,340,066,292	2,128,915,786
	NEW JERSEY Total		24,248,835,771	21,450,064,423	17,797,114,897	15,627,462,402	14,430,104,222
160135	WARWICK VALLEY-NJ	2	30,609,282	26,970,384	27,756,252	20,932,667	24,006,369
160138	UNITED TEL - NJ, INC	1	825,777,807	767,841,101	738,464,631	678,810,760	648,868,151
165120	VERIZON NEW JERSEY	1	23,392,448,682	20,655,252,938	17,030,894,014	14,927,718,975	13,757,229,702
	NEW MEXICO Total		3,870,531,793	3,582,102,326	3,315,997,493	3,214,937,121	2,980,734,357
491164	VALOR-NM#1	2	167,122,686	169,048,724	165,679,800	156,136,313	142,491,544
491193	VALOR-NM#2	2	167,122,680	152,719,375	158,598,551	156,403,177	140,429,808
491231	MESCALERO APACHE	2	1,824,493	3,138,860	1,736,414	1,825,525	2,309,251
492066	DELL TEL CO-OP - NM	2	1,065,022	1,177,313	1,433,858	1,803,387	1,710,037
492176	VALLEY TEL COOP - NM	2	5,796,509	6,485,602	6,509,208	6,000,583	6,273,591
492259	BACA VALLEY TEL CO	2	3,237,883	3,340,007	3,500,348	3,652,335	3,732,759
492262	ENMR TEL COOP INC-NM	2	54,360,580	45,794,297	43,640,616	46,363,235	42,291,205
492263	LA JICARITA RURAL	2	8,614,250	8,372,018	9,786,164	10,950,591	10,452,898
492264	LEACO RURAL TEL COOP	2	9,510,376	8,289,383	9,851,608	10,117,078	8,727,943
492265	TULAROSA BASIN TEL.	2	15,925,948	16,341,554	16,797,884	17,574,456	17,022,559
492268	WESTERN NEW MEXICO	2	29,263,315	31,828,039	33,824,119	34,091,419	32,601,653
492270	PENASCO VALLEY TEL	2	12,806,567	13,722,312	13,728,078	14,232,746	12,907,843
492272	ROOSEVELT CNTY RURAL	2	7,807,473	7,904,858	8,107,581	6,662,040	6,180,970
492274	CENTURYTEL SW-NM	2	20,041,316	22,085,858	21,898,871	21,359,182	20,803,333
494449	NAVAJO-NM-FRONTIER	2	31,620,414	33,903,897	35,661,466	36,245,005	30,363,608
495105	QWEST CORP-NM	1	3,334,412,281	3,057,950,229	2,785,242,927	2,691,520,049	2,502,435,355
	NEW YORK Total		33,257,405,085	29,068,355,178	26,005,808,097	23,303,949,968	21,836,719,814
150071	ARMSTRONG TEL CO-NY	2	9,339,776	9,884,680	10,782,874	10,512,443	10,345,799
150072	FRONTIER-AUSABLE VAL	2	18,129,564	19,813,367	19,914,982	21,886,051	18,855,951
150073	BERKSHIRE TEL CORP	2	16,229,042	15,487,755	15,200,238	16,589,519	17,061,959
150076	CASSADAGA TEL CORP	A	3,441,854	3,330,519	3,462,053	3,308,839	3,015,411
150077	CHAMPLAIN TEL CO	2	24,911,623	20,618,883	20,886,214	20,278,931	20,648,856
150078	CHAUTAUQUA & ERIE	2	35,480,076	35,151,278	33,793,242	32,543,031	30,089,686
150079	CHAZY & WESTPORT	2	9,535,475	10,714,192	10,836,801	10,871,876	11,123,022
150081	CITIZENS HAMMOND NY	2	2,940,416	2,932,628	3,103,135	3,351,234	3,692,873
150084	TACONIC TEL CORP	2	85,797,184	64,131,604	77,045,048	84,823,396	83,346,691
150085	CROWN POINT TEL CORP	2	2,824,837	2,832,486	3,006,164	3,212,860	3,104,615
150088	DELHI TEL CO	A	13,819,289	13,361,177	12,996,292	12,789,067	12,177,748
150089	DEPOSIT TEL CO	2	20,584,327	20,778,577	20,876,209	21,184,964	21,143,462
150091	DUNKIRK & FREDONIA	2	25,508,371	23,925,623	19,369,165	19,469,936	15,825,643
150092	EDWARDS TEL CO	2	3,501,827	3,518,987	3,619,089	3,748,371	4,348,461
150093	EMPIRE TEL CORP	2	18,341,775	18,250,209	18,884,792	18,755,414	18,845,129
150095	FISHERS ISLAND TEL	2	3,096,835	2,931,982	2,135,785	2,785,174	2,571,779
150097	GERMANTOWN TEL CO	2	9,597,719	7,041,901	7,463,663	7,478,897	7,905,313
150099	HANCOCK TEL CO	2	5,572,005	5,641,261	5,875,915	5,819,437	5,370,714
150100	FRONTIER COMM OF NY	2	267,420,647	258,649,572	251,692,314	246,481,192	231,884,498
150104	MARGARETVILLE TEL CO	2	8,629,089	9,113,501	9,376,095	10,593,787	12,229,215
150105	MIDDLEBURGH TEL CO	2	13,962,920	13,985,318	14,321,534	15,011,430	15,582,497
150106	ALLTEL NY-FULTON	2	114,520,723	105,126,001	108,363,193	105,247,080	94,606,558
150107	NEWPORT TEL CO	2	5,459,351	5,982,857	6,109,650	6,597,928	7,356,887
150108	NICHOLVILLE TEL CO	2	5,188,541	5,428,271	5,754,405	6,590,445	6,898,158
150109	ALLTEL NY-JAMESTOWN	2	136,072,129	131,694,559	133,046,361	131,281,554	123,312,687
150110	OGDEN TEL DBA FRNTER	2	46,759,907	40,521,644	38,630,944	43,303,154	40,078,669
150111	ONEIDA COUNTY RURAL	2	6,997,017	6,827,308	7,054,484	7,085,697	7,157,796
150112	ONTARIO TEL CO, INC.	A	13,626,361	13,364,648	13,386,749	11,675,211	8,428,742
150113	ALLTEL NY-RED JACKET	2	7,485,110	6,409,263	6,365,157	5,564,493	4,339,501
150114	ORISKANY FALLS TEL	2	1,149,376	1,106,729	1,035,945	1,061,872	1,173,722
150116	PATTERSONVILLE TEL	2	3,327,100	3,056,206	2,959,001	2,949,124	2,748,318
150118	PORT BYRON TEL CO	2	5,914,523	5,993,452	6,060,258	6,029,641	5,603,658
150121	FRONTIER-ROCHESTER	1	1,327,852,651	1,157,212,149	1,171,298,169	1,161,818,069	1,030,003,817
150122	FRONTIER-SENECA GORH	2	21,631,118	21,532,938	18,456,396	17,680,993	17,710,435
150125	STATE TEL CO	A	20,899,462	19,245,795	20,759,943	23,094,481	22,736,616
150128	FRONTIER-SYLVAN LAKE	2	73,035,412	75,569,603	79,187,382	80,592,864	64,788,037
150129	TOWNSHIP TEL CO	2	7,984,797	7,852,705	8,088,509	8,847,748	9,262,412
150131	TRUMANSBURG TEL CO.	2	19,296,033	19,315,896	19,719,318	18,421,743	15,652,410
150133	VERNON TEL CO	2	5,265,428	4,733,493	4,863,817	4,746,284	4,779,664
150135	WARWICK VALLEY-NY	2	84,316,010	81,874,020	82,946,587	57,913,522	67,133,321
154532	CITIZENS-FRONTIER-NY	1	663,679,927	642,280,101	663,734,983	725,205,508	667,686,899

Table 8.4
Total ILEC Interstate Access Minutes by Study Area

Study Area ID Code	Study Area Name	Type	2001	2002	2003	2004	2005
	NEW YORK Cont.						
154533	CITIZENS-FRONTIER-NY	1	38,142,524	47,919,088	46,062,549	48,666,517	43,354,114
154534	CITIZENS-FRONTIER-NY	1	61,028,039	64,710,137	72,393,195	79,556,900	72,197,224
155130	VERIZON NEW YORK	1	29,989,108,895	26,038,502,815	22,924,889,498	20,178,523,291	18,970,540,847
	NORTH CAROLINA Total		15,981,547,162	14,881,530,226	14,148,736,032	13,503,157,307	12,804,822,250
230468	ATLANTIC MEMBERSHIP	2	112,938,636	113,354,879	113,437,270	121,301,459	119,610,501
230469	BARNARDSVILLE TEL CO	2	4,553,471	4,195,849	4,266,489	3,977,685	4,141,544
230470	CAROLINA TEL & TEL	1	4,038,133,704	3,796,482,634	3,670,946,768	3,648,486,736	3,522,077,512
230471	CENTEL OF NC	2	737,052,273	699,166,356	680,536,537	681,703,863	681,459,668
230473	CITIZENS TEL CO	2	70,032,026	63,493,098	65,649,509	66,520,929	63,194,077
230474	CONCORD TEL CO	2	315,886,991	299,488,169	302,918,821	273,367,975	264,883,463
230476	ALLTEL CAROLINA-NO	2	783,435,333	770,158,442	754,685,355	766,688,677	751,249,171
230478	ELLERBE TEL CO	A	6,121,875	6,434,246	6,922,498	7,390,071	6,848,134
230479	VERIZON SOUTH-NC	1	913,977,372	839,994,377	757,826,852	673,322,495	603,213,960
230483	LEXCOM TELEPHONE CO.	2	73,475,946	68,487,696	70,250,275	73,311,241	72,143,616
230485	MEBTEL, INC.	2	39,949,124	37,282,226	35,239,700	32,818,653	32,440,690
230491	N.ST. DBA N. ST.COMM	A	341,285,936	328,047,501	331,980,406	352,635,261	363,995,205
230494	PINEVILLE TEL CO	A	7,512,416	6,853,756	6,545,945	6,666,859	6,157,233
230495	RANDOLPH TEL CO	A	11,093,726	10,815,358	9,640,992	8,850,287	8,679,071
230496	RANDOLPH MEMBERSHIP	A	18,286,544	16,559,494	15,972,016	16,390,106	17,170,148
230497	PIEDMONT MEMBERSHIP	A	6,966,394	7,147,407	7,076,694	6,561,810	6,567,264
230498	SALUDA MOUNTAIN TEL	2	8,261,673	7,763,672	8,439,654	9,198,227	9,142,650
230500	SERVICE TEL CO	A	9,274,636	3,289,866	3,446,690	4,461,690	4,492,338
230501	SKYLINE MEMBERSHIP	A	94,194,399	91,012,780	102,940,632	97,778,463	95,746,958
230502	STAR MEMBERSHIP CORP	2	56,012,946	58,589,537	63,847,693	70,290,089	68,899,458
230503	SURRY MEMBERSHIP	A	34,731,143	35,153,910	36,909,494	39,186,399	40,847,464
230505	TRI COUNTY TEL MEMBR	A	5,921,169	7,264,024	7,164,120	7,644,173	7,865,318
230509	VERIZON S-NC(CONTEL)	1	454,881,574	465,219,297	463,373,973	466,545,619	451,641,429
230510	WILKES MEMBERSHIP	2	24,900,599	26,678,266	29,953,935	31,226,375	25,837,332
230511	YADKIN VALLEY TEL	A	68,159,658	68,075,397	69,791,443	72,981,877	74,591,500
235193	SOUTHERN BELL-NC	1	7,744,507,598	7,050,521,989	6,528,972,271	5,963,850,288	5,501,926,546
	NORTH DAKOTA Total		1,299,112,665	1,211,385,407	1,042,474,465	973,428,718	927,679,615
381447	NORTH DAKOTA TEL CO	2	54,458,962	54,634,770	50,426,418	46,606,361	44,514,163
381509	WOLVERTON TEL CO	A	893,655	819,724	767,375	676,776	822,848
381601	ABSARAKA COOP TEL CO	A	104,478	134,194	107,451	78,978	81,515
381604	BEK COMM. COOP.	2	19,548,620	18,831,781	19,426,123	18,523,863	18,755,733
381607	CONSOLIDATED TELCOM	2	31,908,288	30,549,671	28,002,173	27,430,057	27,984,074
381610	DAKOTA CENTRAL COOP	2	15,348,138	15,444,544	14,104,800	13,414,465	13,132,558
381611	DICKEY RURAL COOP	2	29,695,818	31,481,481	36,871,020	35,925,405	36,314,347
381614	POLAR TELECOMM.	A	3,771,306	4,471,252	8,365,249	8,316,309	8,187,669
381615	GRIGGS COUNTY TEL CO	A	7,205,657	6,960,892	6,633,933	6,335,090	5,880,710
381616	INTER-COMMUNITY TEL	2	7,899,220	8,218,666	7,563,084	7,510,721	7,658,320
381617	MIDSTATE TEL CO	2	6,508,699	5,708,122	5,936,344	5,859,105	5,492,715
381622	MOORE & LIBERTY TEL	A	3,166,898	3,140,045	2,948,603	2,994,038	2,535,611
381623	NOONAN FARMERS TEL	A	2,431,844	2,684,333	669,624	871,771	896,970
381625	NORTHWEST COMM COOP	A	14,653,950	15,393,350	14,368,886	14,108,420	13,736,961
381630	POLAR COMM MUT AID	2	23,758,314	24,327,760	23,611,522	22,084,043	21,301,255
381631	RED RIVER RURAL TEL	A	11,432,868	11,381,881	14,271,477	15,174,161	14,065,895
381632	RESERVATION TEL COOP	2	22,877,768	22,704,874	24,039,038	26,125,082	25,977,951
381636	UNITED TEL MUTUAL	2	39,944,147	34,047,708	30,969,640	30,644,529	29,460,888
381637	W. RIVER TELECOM.	2	50,954,354	47,935,896	47,358,841	45,439,171	44,506,985
381638	MIDSTATE COMM.	A	4,476,900	4,062,177	4,281,932	4,245,710	4,107,649
382247	NEMONT TEL COOP - ND	2	59,749,874	59,355,086	34,363,148	33,553,643	32,215,298
383303	SRT COMMUNICATIONS	A	144,251,200	142,808,328	133,444,178	132,154,935	130,723,918
385144	QWEST CORP-ND	1	744,071,707	666,288,872	533,943,606	475,356,085	439,325,582
	NORTHERN MARIANA ISLANDS Total		100,092,852	101,465,390	76,562,894	67,498,679	62,756,075
653700	MICRONESIAN TELECOMM	2	100,092,852	101,465,390	76,562,894	67,498,679	62,756,075
	OHIO Total		17,766,362,690	16,478,418,846	14,614,518,868	13,760,685,955	13,530,490,412
300585	ARCADIA TEL CO	A	1,429,000	1,324,124	1,330,142	1,399,867	1,426,315
300586	THE ARTHUR MUTUAL	A	4,048,916	3,705,447	4,014,251	4,232,800	2,906,417
300588	AYERSVILLE TEL CO	A	2,658,008	3,194,955	3,036,580	2,778,379	3,139,328
300589	BASCOM MUTUAL TEL CO	A	1,116,461	1,566,013	1,505,164	1,673,753	3,135,591
300590	BENTON RIDGE TEL CO	A	3,368,383	2,730,415	1,727,808	2,752,062	2,846,563
300591	BUCKLAND TEL. CO.	A	2,138,764	2,122,422	2,395,785	2,225,195	1,847,804
300594	THE CHAMPAIGN TEL CO	A	21,219,363	20,507,185	20,304,598	19,079,275	19,468,776
300597	THE CHILLICOTHE TEL	2	82,626,666	87,662,713	78,344,777	76,158,011	74,616,444
300598	MCCLURE TEL CO	2	2,244,933	2,009,048	1,450,873	1,286,725	1,110,156
300604	COLUMBUS GROVE TEL	A	4,268,033	4,543,433	3,604,197	3,331,408	3,094,428
300606	CONNEAUT TEL CO	2	22,389,678	21,286,351	21,020,316	21,424,298	19,797,017
300607	CONTINENTAL OF OHIO	2	4,560,103	4,068,822	3,822,194	3,980,468	4,080,266
300609	DOYLESTOWN TEL CO	A	9,354,962	8,560,734	8,985,891	8,955,778	6,931,537
300612	FARMERS MUTUAL TEL	2	942,955	1,208,096	937,426	913,671	962,587

Table 8.4
Total ILEC Interstate Access Minutes by Study Area

Study Area ID Code	Study Area Name	Type	2001	2002	2003	2004	2005
	OHIO Cont.						
300613	LITTLE MIAMI COMM.	2	5,196,454	5,312,173	5,070,299	5,046,715	5,608,839
300614	FORT JENNINGS TEL CO	A	1,998,727	1,992,634	1,340,781	1,230,429	1,330,399
300615	VERIZON NORTH-OH	1	2,389,624,051	2,327,977,902	2,225,533,877	2,068,497,380	1,893,051,405
300618	GERMANTOWN INDEPEND	A	9,283,366	9,004,720	9,009,818	9,794,491	9,355,127
300619	GLANDORF TEL CO	A	1,979,648	1,612,032	1,521,090	1,697,518	1,383,834
300625	KALIDA TEL CO	A	3,403,898	4,175,961	3,171,427	2,960,505	2,954,697
300630	CENTURYTEL OF OHIO	2	227,411,789	231,764,183	214,987,631	217,656,602	220,950,090
300633	MIDDLE POINT HOME	A	2,028,471	1,826,091	1,720,753	1,512,149	1,518,575
300634	MINFORD TEL CO	A	8,091,181	8,681,277	9,321,553	9,696,872	9,727,368
300639	THE NEW KNOXVILLE	A	3,274,496	2,834,506	2,398,789	2,408,444	2,335,914
300644	THE NOVA TEL CO	2	4,071,210	3,895,692	4,090,681	3,988,651	2,979,553
300645	OAKWOOD TEL CO	A	2,259,665	3,231,387	3,180,230	3,930,701	3,583,017
300649	ORWELL TEL CO	2	18,012,517	17,064,636	16,758,027	16,731,792	16,143,668
300650	OTTOVILLE MUTUAL	A	2,428,540	2,404,503	2,360,047	2,968,517	2,413,327
300651	PATTERSONVILLE TEL	A	959,189	1,006,949	1,114,373	1,163,071	1,192,939
300654	RIDGEVILLE TEL CO	A	2,448,399	2,446,210	2,847,005	2,815,913	3,069,466
300656	SHERWOOD MUTUAL TEL	A	3,154,929	2,903,628	2,613,289	2,593,181	2,316,644
300658	SYCAMORE TEL CO	2	4,977,158	4,582,678	3,444,516	3,196,126	3,332,671
300659	TELEPHONE SERVICE	A	23,048,662	22,035,225	21,039,250	22,327,901	24,801,650
300661	UTC OF OHIO	1	1,643,170,966	1,583,957,647	1,551,343,935	1,506,422,357	1,416,714,784
300662	VANLUE TEL CO	A	1,359,418	1,176,588	1,018,949	1,149,616	1,205,612
300663	VAUGHNSVILLE TEL CO	A	955,138	891,552	747,206	820,666	705,954
300664	WABASH MUTUAL TEL CO	A	2,084,780	2,073,587	1,891,398	1,829,280	1,600,010
300665	ALLTEL OHIO INC.	2	322,000,902	303,861,396	295,230,336	295,750,910	284,527,572
300666	WESTERN RESERVE TEL	2	576,982,165	565,158,051	581,941,986	588,203,750	577,396,832
300682	FRONTIER-MI-OH	2	2,325,430	2,547,577	2,585,095	2,459,686	2,052,673
305062	CINCINNATI BELL-OH	1	1,853,657,308	1,765,042,885	1,736,288,870	1,743,779,546	1,725,902,876
305150	OHIO BELL TEL CO	1	10,487,808,008	9,434,467,418	7,759,467,655	7,089,861,496	7,166,971,687
	OKLAHOMA Total		6,074,350,564	5,551,629,576	5,310,421,589	5,232,870,873	4,689,060,429
431165	VALOR-OK	2	381,034,035	348,164,875	311,865,366	304,582,686	261,083,566
431704	LAVACA TEL CO-OK	A	4,669,158	5,179,714	4,685,032	5,318,587	4,683,064
431788	KANOKLA TEL ASSN-OK	2	3,649,560	3,018,095	3,613,988	3,407,457	3,386,389
431831	S. CENTRAL TEL - OK	2	21,968,571	1,098,463	8,957,895	49,655,603	38,469,452
431965	ALLTEL OKLAHOMA INC	2	41,334,023	39,901,278	40,191,929	43,144,942	42,415,549
431966	ATLAS TEL CO	2	7,474,872	7,216,167	6,340,053	6,049,501	6,342,058
431968	BEGGS TEL CO	A	3,746,712	3,924,087	4,131,409	4,619,384	4,530,538
431969	BIXBY TEL CO	2	27,762,167	27,425,968	26,301,869	24,861,032	25,681,140
431974	CANADIAN VALLEY TEL	2	3,661,939	4,823,934	4,279,979	4,424,563	4,301,960
431976	CARNEGIE TEL CO INC	2	3,726,760	3,795,272	4,227,996	4,065,873	4,042,959
431977	CENTRAL OKLAHOMA TEL	2	7,698,580	9,263,907	7,827,095	6,709,650	6,727,200
431979	CHEROKEE TEL CO	2	20,159,854	20,732,099	20,570,115	22,541,178	21,722,031
431980	CHICKASAW TEL CO	2	42,345,879	42,967,047	28,406,423	29,892,864	26,283,819
431981	CHOUTEAU TEL CO	2	10,104,823	9,785,963	9,773,052	7,719,086	8,049,936
431982	CIMARRON TEL CO	2	18,763,022	17,487,421	16,133,131	17,005,457	16,662,414
431984	OKLAHOMA COMM SYSTEM	2	38,688,809	36,453,284	37,988,628	51,000,817	62,820,480
431985	CROSS TEL CO	2	27,815,381	29,044,662	30,130,604	33,023,166	31,952,384
431988	DOBSON TEL CO	2	18,925,643	19,471,486	22,684,398	22,788,973	17,195,612
431994	GRAND TEL CO INC	2	11,289,195	11,102,571	11,202,761	11,875,032	11,437,252
431995	HINTON TEL CO	2	7,599,477	8,522,929	7,557,645	7,928,596	7,881,790
432006	MCLOUD TEL CO	2	19,235,329	17,952,619	17,923,758	18,785,658	18,378,082
432008	MEDICINE PARK TEL CO	2	2,852,407	2,680,103	2,979,209	2,630,205	2,498,435
432010	MID-AMERICA TEL INC	2	3,373,141	2,996,037	4,214,235	6,281,623	7,754,286
432011	OKLAHOMA ALLTEL, INC	2	64,346,333	63,333,256	65,129,304	70,265,473	70,571,972
432013	OKLAHOMA TEL & TEL	2	6,675,042	7,009,772	6,773,081	6,149,988	6,120,846
432014	OKLAHOMA WESTERN TEL	2	11,872,675	11,522,664	13,751,398	14,142,596	15,267,047
432016	PANHANDLE TEL COOP	2	88,108,772	82,474,283	80,384,451	81,801,388	79,224,809
432017	PINE TELEPHONE CO	2	27,333,851	28,137,364	26,618,617	27,797,585	27,022,478
432018	PIONEER TEL COOP INC	2	151,753,687	151,891,717	137,784,787	139,237,173	138,173,684
432020	POTTAWATOMIE TEL CO	2	5,965,002	6,024,079	5,970,508	6,567,043	7,065,454
432022	SALINA-SPAVINAW TEL	2	23,115,116	23,279,200	24,548,976	26,480,256	25,054,581
432023	SHIDLER TEL CO	2	1,863,830	2,554,887	2,316,273	2,222,747	2,296,532
432025	SW OKLAHOMA TEL CO	2	2,183,760	2,099,015	2,177,007	2,370,528	2,533,943
432029	TERRAL TEL CO	2	994,720	956,714	1,083,759	1,231,158	1,414,382
432030	TOTAH COMMUNICATIONS	2	6,305,959	9,566,348	7,317,550	9,974,673	6,138,890
432032	VALLIANT TEL CO	2	8,822,586	8,247,619	8,548,918	8,601,429	9,002,710
432034	WYANDOTTE TEL CO	2	3,133,507	2,917,665	3,107,678	3,513,867	3,496,161
432141	SANTA ROSA TEL COOP	A	2,455,958	2,276,489	2,408,889	2,500,138	2,109,757
435215	SOUTHWESTERN BELL-OK	1	4,941,540,429	4,476,330,523	4,290,513,823	4,141,702,898	3,659,266,787
	OREGON Total		7,310,623,280	6,646,735,036	5,885,100,207	5,507,327,388	5,177,538,728
532226	MIDVALE TEL EXCH -OR	2	879,335	981,486	1,105,827	1,106,312	1,323,587
532359	BEAVER CREEK COOP	2	11,132,867	10,990,308	11,194,811	10,773,740	10,741,930
532361	CENTURYTEL-OREGON	2	213,623,616	221,373,925	221,012,505	224,860,712	226,550,009
532362	CANBY TEL ASSN	2	33,805,407	32,117,856	30,319,079	29,672,953	28,768,977

Table 8.4
Total ILEC Interstate Access Minutes by Study Area

Study Area ID Code	Study Area Name	Type	2001	2002	2003	2004	2005
	OREGON Cont.						
532363	CLEAR CREEK MUTUAL	2	10,121,978	9,452,247	9,229,843	9,379,996	9,373,330
532364	COLTON TEL CO	2	3,277,041	3,164,727	3,084,770	2,881,282	2,724,371
532369	EAGLE TEL SYSTEMS	2	1,530,079	1,519,489	1,645,786	1,869,147	1,998,124
532371	CASCADE UTIL INC	2	23,612,700	27,041,021	25,804,874	24,624,608	25,141,628
532373	GERVAIS TELEPHONE CO	2	2,956,797	3,319,083	2,205,409	2,709,930	2,547,894
532375	ROOME TELECOMM INC	2	2,607,743	2,585,819	3,049,660	2,941,266	2,801,001
532376	HELIX TEL CO.	2	1,336,524	1,136,851	983,568	929,290	989,138
532377	HOME TELEPHONE CO	2	1,539,924	1,570,740	1,467,806	1,561,945	1,578,569
532378	TRANS-CASCADES TEL	2	678,427	896,452	920,914	1,060,661	1,042,151
532383	MOLALLA TEL CO.	2	18,763,908	16,130,992	15,802,799	14,133,155	14,130,675
532384	MONITOR COOP TEL	2	2,037,944	2,052,886	1,754,170	1,774,233	1,573,852
532385	MONROE TELEPHONE CO.	2	3,053,050	3,190,362	2,870,163	3,188,152	3,286,981
532386	MT. ANGEL TEL CO.	A	5,024,451	5,227,123	4,886,236	4,848,535	4,564,120
532387	NEHALEM TELECOMM.	2	6,819,594	6,909,631	7,249,238	7,294,678	7,102,759
532388	NORTH STATE TEL CO.	2	2,067,112	2,264,887	2,322,875	2,531,673	2,411,943
532389	OREGON TEL CORP	2	6,769,034	6,989,965	7,132,613	7,529,741	7,487,884
532390	OREGON-IDAHO UTIL.	2	4,415,620	4,422,296	4,187,880	4,380,508	4,884,822
532391	PEOPLES TEL CO. - OR	2	3,901,304	3,738,521	3,840,156	3,830,921	3,660,324
532392	PINE TEL SYSTEM INC.	2	3,435,862	3,646,023	4,000,491	4,095,884	4,849,879
532393	PIONEER TEL COOP	2	43,871,008	46,619,745	46,889,647	49,207,441	45,956,419
532396	ST PAUL COOP ASSN	A	1,677,924	1,691,722	1,446,891	1,544,518	1,402,304
532397	SCIO MUTUAL TEL ASSN	2	5,735,018	5,585,464	5,894,543	6,321,255	5,220,677
532399	STAYTON COOP TEL CO	A	19,708,273	19,454,710	24,430,582	26,100,685	28,237,517
532400	UTC OF THE NW - OR	2	228,516,101	222,080,125	214,153,056	215,457,330	213,486,438
532404	ASOTIN TEL - OR	2	515,794	552,997	616,288	674,292	615,380
532416	VERIZON N'WEST-OR	1	1,812,031,655	1,605,485,824	1,424,040,890	1,233,716,541	1,130,274,317
532456	MALHEUR HOME TEL CO	2	68,508,846	63,440,668	58,519,456	57,132,991	55,952,598
533401	CITIZENS-FRONTIER-OR	2	48,464,000	47,805,905	47,691,562	49,594,019	47,258,092
535163	QWEST CORP-OR	1	4,718,204,344	4,263,295,186	3,695,345,819	3,499,598,994	3,279,601,038
	PENNSYLVANIA Total		21,567,002,605	19,618,686,926	18,191,772,772	17,145,531,643	16,210,454,276
170145	BENTLEYVILLE TEL CO	A	7,052,501	7,040,048	7,073,530	6,685,552	6,112,957
170149	FRONTIER-BREEZEWOOD	2	16,054,204	15,929,812	16,457,106	17,461,209	16,778,056
170151	BUFFALO VALLEY TEL	A	58,545,386	55,340,250	60,935,598	49,239,080	44,993,674
170152	FRONTIER-CANTON	2	8,863,029	9,386,599	10,446,554	11,388,998	12,441,538
170156	CITIZENS - KECKSBURG	A	12,419,001	11,693,512	12,091,945	11,893,396	10,727,580
170161	COMMONWEALTH TEL CO	A	663,518,043	643,127,771	651,742,915	655,552,630	632,454,271
170162	THE CONESTOGA TEL	A	131,322,061	124,817,020	130,058,338	114,805,186	110,690,375
170165	DENVER & EPHRATA	A	128,597,644	121,191,708	113,039,267	114,769,749	120,573,746
170168	FRONTIER-PA	2	72,912,456	73,372,863	67,909,129	68,210,440	60,979,273
170169	VERIZON NORTH-PA	1	1,477,352,446	1,413,130,818	1,305,164,800	1,267,374,305	1,237,075,672
170170	VERIZON N-PA(CONTEL)	1	187,575,763	169,186,640	156,723,044	151,526,572	159,928,545
170171	HICKORY TEL CO	A	4,063,942	3,497,137	4,507,067	3,797,174	3,456,752
170175	IRONTON TEL CO	A	14,754,001	36,317,726	28,932,140	27,782,947	19,195,948
170176	ALLTEL PENNSYLVANIA	2	537,160,020	534,096,638	539,575,196	541,057,992	538,283,246
170177	LACKAWAXEN TELECOM	2	13,585,323	13,133,815	14,102,658	14,281,348	15,806,419
170178	FRONTIER-LAKEWOOD	2	3,394,871	3,261,762	3,549,136	3,756,593	3,274,584
170179	LAUREL HIGHLAND TEL	A	6,514,243	10,318,023	10,068,418	10,523,500	10,371,738
170183	MAHANOY & MAHANTANGO	2	5,395,669	5,059,713	4,997,238	5,090,881	5,410,501
170185	MARIANNA - SCENERY	2	8,546,824	9,284,475	8,066,351	6,393,103	5,934,762
170189	ARMSTRONG TEL CO-PA	2	6,110,454	6,069,900	5,577,529	4,990,996	4,305,543
170191	NORTH EASTERN PA TEL	A	34,668,698	36,145,495	35,297,005	35,568,835	39,982,057
170192	NORTH PENN TEL CO	2	19,573,270	21,387,706	23,598,063	24,314,783	23,119,651
170193	NORTH PITTSBURGH TEL	A	270,687,258	266,137,817	250,205,239	228,856,400	220,367,984
170194	FRONTIER-OSWAYO RIVR	2	7,985,948	8,429,173	9,701,928	10,748,684	10,720,807
170195	ARMSTRONG TEL NORTH	A	1,628,663	1,589,802	1,524,652	1,525,238	1,716,493
170196	PALMERTON TEL CO	A	32,319,914	32,047,022	36,700,365	39,433,616	33,455,929
170197	PENNSYLVANIA TEL CO	A	2,654,004	2,770,637	3,139,626	3,318,540	3,919,368
170200	PYMATUNING IND TEL	A	6,385,533	6,027,531	5,729,474	6,009,324	5,985,127
170201	VERIZON N-PA(QUAKER)	1	163,387,826	165,891,621	167,059,921	149,538,762	144,560,070
170204	SOUTH CANAAN TEL CO	A	6,576,998	6,838,921	6,676,877	6,712,737	7,171,963
170206	SUGAR VALLEY TEL CO	2	2,127,166	1,960,592	2,020,999	1,893,688	1,994,360
170209	UTC OF PENNSYLVANIA	1	1,064,307,902	1,002,566,308	1,026,654,715	1,037,182,621	999,392,233
170210	VENUS TEL CORP	A	5,759,817	5,953,309	6,399,548	4,550,970	2,652,183
170215	YUKON - WALTZ TEL CO	A	2,563,382	2,309,955	2,304,291	2,787,154	2,821,106
170277	WEST SIDE TEL CO-PA	A	202,581	165,291	165,091	153,051	141,919
175000	VERIZON PENNSYLVANIA	1	16,582,435,764	14,793,209,516	13,463,577,019	12,506,355,589	11,693,657,846
	PUERTO RICO Total		2,316,290,624	2,260,700,414	2,547,149,087	3,232,274,893	3,346,351,652
633200	PRTC - CENTRAL	1	284,648,658	256,513,961	279,106,087	315,856,911	286,193,525
633201	PUERTO RICO TEL CO	1	2,031,641,966	2,004,186,453	2,268,043,000	2,916,417,982	3,060,158,127
	RHODE ISLAND Total		2,242,129,819	1,860,555,123	1,551,399,149	1,321,924,859	1,119,103,675
585114	VERIZON RHODE ISLAND	1	2,242,129,819	1,860,555,123	1,551,399,149	1,321,924,859	1,119,103,675

Table 8.4
Total ILEC Interstate Access Minutes by Study Area

Study Area ID Code	Study Area Name	Type	2001	2002	2003	2004	2005
	SOUTH CAROLINA Total		7,696,729,128	7,193,243,048	6,963,168,564	6,667,115,938	6,388,713,704
240479	VERIZON SOUTH-SC	1	689,941,044	633,152,227	607,094,785	551,736,364	494,726,018
240506	UTC OF THE CAROLINAS	2	363,203,234	342,715,008	337,677,483	328,364,856	321,655,624
240512	BLUFFTON TEL. CO.	2	71,177,464	73,559,716	78,363,827	87,115,593	97,240,347
240515	CHESNEE TEL CO	A	13,907,045	13,562,675	12,908,856	12,736,741	13,114,998
240516	CHESTER TEL CO - SC	A	54,340,607	51,220,609	51,576,071	53,831,120	50,390,594
240517	ALLTEL SO CAROLINA	2	167,037,258	159,520,493	171,604,333	179,636,932	182,071,515
240520	FARMERS TEL COOP	2	234,430,566	210,634,776	205,745,832	206,021,145	198,662,342
240521	FORT MILL TEL CO	2	114,069,374	111,687,605	117,234,838	121,185,577	122,395,435
240523	HARGRAY TEL CO	2	236,842,588	229,800,337	216,398,480	224,170,111	237,552,822
240526	VERIZON S-SC(CONTEL)	1	107,711,844	99,835,598	96,500,000	87,398,865	76,820,274
240527	HOME TEL CO	2	44,245,344	37,801,138	52,594,271	70,407,481	55,975,212
240528	HORRY TEL COOP	2	285,905,022	314,983,934	313,933,054	326,236,167	370,615,580
240531	LANCASTER TEL CO	2	81,480,978	78,307,463	83,103,832	77,992,757	69,981,260
240532	LOCKHART TEL CO INC	A	825,143	824,430	882,082	921,361	976,945
240533	MCCLELLANVILLE TEL	2	5,625,445	5,809,119	6,024,994	6,504,517	5,986,387
240535	NORWAY TEL CO	A	1,978,611	1,850,065	1,906,804	1,991,798	1,932,322
240536	PALMETTO RURAL COOP	A	49,475,351	43,937,523	39,179,912	46,323,602	40,481,391
240538	PIEDMONT RURAL COOP	2	37,131,839	36,373,342	38,892,682	39,761,992	36,530,105
240539	PBT TELECOM, INC.	2	42,270,471	45,709,251	42,229,115	40,211,163	41,784,772
240541	RIDGEWAY TEL CO	A	5,955,942	5,790,686	6,379,868	7,468,419	8,013,684
240542	ROCK HILL TEL CO	2	232,993,477	217,293,795	222,035,238	201,959,547	182,382,599
240544	ST STEPHEN TEL CO	2	19,649,777	16,322,857	17,154,176	18,059,659	18,944,069
240546	SANDHILL TEL COOP	A	48,433,677	49,298,350	56,711,034	59,457,070	57,115,803
240550	WEST CAROLINA RURAL	2	33,584,506	32,843,806	34,430,680	35,889,237	33,024,703
240551	WILLISTON TEL CO	2	13,103,405	12,564,463	13,506,283	13,489,144	14,961,128
245194	SOUTHERN BELL-SC	1	4,741,409,116	4,367,843,782	4,139,100,034	3,868,244,720	3,655,377,775
	SOUTH DAKOTA Total		1,448,923,361	1,333,749,474	1,171,855,761	1,082,228,777	1,003,993,298
391405	HILLS TEL CO-SD	A	0	0	0	0	944,025
391640	ARMOUR INDEPENDENT	A	4,204,363	4,360,298	4,031,657	4,304,450	4,608,220
391642	ALLIANCE-BALTIC	A	9,859,078	9,968,892	10,180,246	14,958,218	10,646,021
391647	CHEYENNE RIVER SIOUX	2	11,777,788	11,801,715	10,485,712	10,747,873	11,038,789
391649	BERESFORD MUNICIPAL	A	4,131,461	4,254,450	3,857,901	3,776,354	3,414,905
391650	CITY OF BROOKINGS	A	38,913,737	38,208,355	45,252,004	53,321,729	48,495,450
391652	PRAIRIEWAVE COMM TEL	2	19,226,278	20,837,863	21,098,361	19,215,401	17,270,542
391653	CITY OF FAITH MUNIC	A	1,037,608	982,342	955,906	1,116,279	972,195
391654	INTERSTATE TELECOMM.	A	39,358,933	38,451,710	42,968,042	46,483,559	43,474,434
391657	ALLIANCE-SPLITROCK	A	21,107,902	21,501,178	21,397,076	29,852,709	40,448,097
391659	GOLDEN WEST TELECOMM	2	51,268,302	54,595,217	54,159,835	55,565,201	53,302,411
391660	FT RANDALL-MT RUSHMR	A	21,362,348	21,836,349	21,706,428	17,978,788	16,382,353
391664	JAMES VALLEY COOP	A	10,766,958	11,373,547	11,026,526	12,231,219	12,842,712
391666	JEFFERSON TEL CO -SD	2	2,559,876	2,565,491	2,544,079	2,882,810	5,564,586
391667	KADOKA TELEPHONE CO	2	1,528,071	1,503,141	1,545,340	1,288,334	1,327,692
391668	KENNEBEC TEL CO	2	2,013,676	1,952,732	1,677,698	1,808,343	1,751,782
391669	MCCOOK COOP TEL CO	A	6,280,315	5,790,454	6,318,726	9,268,163	5,314,617
391670	MIDSTATE COMM., INC.	2	12,102,418	12,507,641	12,718,409	11,642,143	8,711,971
391671	WEST RIVER(MOBRIDGE)	A	9,435,078	9,178,722	9,178,559	8,401,564	8,017,261
391674	ROBERTS COUNTY COOP	A	6,599,939	6,622,060	6,337,262	7,501,770	7,570,363
391676	SANTEL COMM. COOP.	2	15,581,272	16,151,169	14,134,702	12,763,054	11,776,874
391677	SIOUX VALLEY TEL. CO	A	16,764,666	17,389,669	16,067,917	15,852,520	14,682,583
391679	STOCKHOLM-STRANDBURG	2	2,124,321	2,151,207	2,038,243	2,061,092	2,323,560
391680	VENTURE COMM. COOP	2	34,746,386	36,973,897	38,845,255	38,117,119	36,285,803
391682	TRI-COUNTY TELCOM	A	1,718,185	1,686,314	1,148,961	564,715	1,054,066
391684	UNION TEL CO.	A	4,702,938	4,480,086	3,979,143	3,465,883	17,244,607
391685	VALLEY TELECOMM.	2	10,283,182	10,236,728	11,058,019	11,924,212	10,817,041
391686	VIVIAN TELEPHONE CO	2	58,530,631	60,839,341	63,578,734	63,341,127	59,296,858
391688	WESTERN TEL CO.	A	2,807,075	3,054,746	2,487,579	2,855,566	2,518,107
391689	WEST RIVER COOP	2	16,995,707	17,433,462	15,609,267	14,877,544	14,562,258
395145	QWEST CORP-SD	1	1,011,134,869	885,060,698	715,468,174	604,061,038	531,333,115
	TENNESSEE Total		9,848,691,759	8,985,183,374	8,485,646,938	8,158,155,786	7,874,327,108
290280	ARDMORE TEL CO	2	30,043,943	31,025,397	29,788,235	30,809,327	30,894,774
290552	CENTURYTEL-ADAMSVILL	2	23,540,813	23,863,230	23,170,120	24,217,874	22,697,180
290553	BEN LOMAND RURAL	A	78,075,345	78,908,375	79,445,692	84,663,432	84,591,070
290554	BLEDSOE TEL COOP	A	27,298,437	28,030,006	28,228,619	29,316,962	30,031,847
290557	CENTURY-CLAIBORNE	2	27,815,919	30,411,021	31,279,395	32,294,857	32,790,698
290559	CONCORD TEL EXCHANGE	A	111,430,516	104,820,143	98,817,826	97,442,143	104,426,538
290561	CROCKETT TEL CO	2	9,896,580	8,513,359	8,637,872	8,218,387	8,093,446
290562	DEKALB TEL COOP	2	56,022,280	57,890,264	54,464,838	50,680,796	58,782,315
290565	HIGHLAND TEL COOP-TN	A	50,167,336	51,217,426	55,974,910	66,253,153	60,400,662
290566	HUMPHREY'S COUNTY	2	4,869,005	4,265,951	4,132,614	4,040,997	4,752,764
290567	UNITED INTER-MT-TN	1	739,317,952	682,124,363	647,873,672	659,533,414	631,363,216
290570	LORETTO TEL CO	A	13,907,803	14,366,825	17,350,754	17,142,667	16,507,674
290571	MILLINGTON TEL CO	2	79,954,474	72,815,674	73,066,784	73,575,623	68,996,912
290573	NORTH CENTRAL COOP	2	50,545,631	53,265,795	58,844,850	64,222,288	68,867,029

Table 8.4
Total ILEC Interstate Access Minutes by Study Area

Study Area ID Code	Study Area Name	Type	2001	2002	2003	2004	2005
	TENNESSEE Cont.						
290574	CENTURYTEL-OOLTEWAH	2	37,631,960	35,765,154	34,034,875	31,662,409	30,478,481
290575	TENNESSEE TEL CO	2	180,506,246	174,477,647	164,866,106	167,996,727	172,139,261
290576	PEOPLES TEL CO	2	12,228,786	11,997,285	12,280,755	12,014,725	12,315,206
290578	TELLICO TEL CO	2	20,288,846	19,609,823	21,695,260	20,953,140	23,667,105
290579	TWIN LAKES TEL COOP	2	91,221,125	95,998,605	98,711,620	95,470,474	97,167,484
290580	CTZENS-FRNTR-VOL ST	2	80,459,680	80,305,992	78,073,596	82,551,282	82,112,100
290581	UTC OF TN	2	42,008,428	44,778,461	45,336,515	45,947,698	44,949,206
290583	WEST TENNESSEE TEL	2	9,735,798	9,373,567	9,255,304	9,067,780	9,174,313
290584	YORKVILLE TEL COOP	A	6,637,668	7,658,613	7,241,414	6,240,317	5,109,237
294336	CITIZENS-FRONTIER-TN	2	221,556,906	216,339,183	214,968,743	223,812,518	212,133,394
295185	SO. CENTRAL BELL -TN	1	7,843,530,282	7,047,361,215	6,588,106,569	6,220,026,796	5,961,885,196
	TEXAS Total		31,125,641,318	27,994,629,923	26,172,180,983	25,858,875,447	24,140,104,374
440425	CAMERON TEL CO TEXAS	2	2,289,553	2,085,570	1,851,694	1,854,713	1,696,113
441163	VALOR-TX	2	728,966,992	694,739,763	670,674,945	673,313,218	629,294,761
442038	BLOSSOM TEL CO	A	2,645,910	2,931,421	7,037,507	12,258,715	11,863,487
442039	BIG BEND TEL CO INC	2	16,325,679	15,748,855	14,137,236	14,391,592	14,270,719
442040	BRAZORIA TEL CO	2	14,258,929	13,655,383	11,246,307	11,501,374	11,668,465
442041	BRAZOS TEL COOP INC	2	10,847,087	9,448,075	8,737,424	9,233,744	9,807,118
442043	NORTH TEXAS TEL. CO.	A	1,613,100	1,691,001	1,584,905	1,422,210	1,455,963
442046	CAP ROCK TEL COOP	2	10,215,297	8,519,136	8,516,524	9,701,440	9,513,732
442052	CENTRAL TEXAS CO-OP	2	12,923,211	12,118,008	11,281,522	10,732,328	11,849,145
442057	COLEMAN COUNTY CO-OP	2	3,907,951	4,035,170	4,059,227	3,974,601	3,901,777
442059	COLORADO VALLEY TEL	2	11,551,218	10,615,358	10,500,772	9,754,581	9,772,312
442060	COMANCHE COUNTY TEL	2	14,164,915	14,532,803	11,979,576	10,723,434	10,704,805
442061	COMMUNITY TEL CO	2	3,055,408	2,753,805	2,143,008	2,931,442	2,859,550
442065	CUMBY TEL COOP INC	2	2,220,045	2,396,947	2,282,597	2,195,221	1,520,277
442066	DELL TEL. CO-OP - TX	2	1,911,499	2,006,818	2,172,012	2,309,243	2,362,201
442068	EASTEX TEL COOP INC	2	65,593,039	64,059,468	63,959,593	65,301,989	64,078,072
442069	ELECTRA TELEPHONE CO	2	3,731,866	3,020,641	3,027,035	2,885,029	2,705,490
442070	ETEX TEL COOP INC	2	24,000,792	17,447,956	17,648,306	28,946,304	15,157,589
442071	FIVE AREA TEL CO-OP	2	18,424,862	17,941,362	16,840,326	16,577,049	15,597,267
442072	CONSOLIDATED FT BEND	2	99,119,329	97,989,528	92,839,034	93,057,101	91,552,624
442073	BORDER TO BORDER	2	136,265	158,674	128,202	112,163	86,659
442076	GANADO TELEPHONE CO	2	6,346,653	6,140,171	4,913,687	4,414,274	4,883,773
442080	GTE SW VERIZON-TX	1	4,535,901,697	4,096,780,259	3,696,775,978	3,476,333,421	3,327,106,856
442083	GUADALUPE VALLEY TEL	2	101,554,890	96,537,615	89,345,166	85,887,406	83,652,853
442084	UTC OF TEXAS INC	2	344,229,634	333,759,819	349,329,285	333,768,469	350,858,626
442086	HILL COUNTRY CO-OP	2	33,655,724	33,608,088	34,286,199	35,120,432	37,693,274
442090	ALENCO COMMUNICATION	2	5,335,836	5,388,770	4,524,227	4,433,685	4,560,256
442091	ETS TEL. CO., INC.	2	12,989,902	16,017,381	17,667,975	20,530,014	25,098,820
442093	INDUSTRY TEL CO	2	3,248,540	4,208,812	3,109,685	3,362,658	3,469,334
442097	KERRVILLE TEL CO	2	56,022,976	66,101,656	85,578,891	82,740,314	61,434,961
442101	CENTURYTEL-LK DALLAS	2	40,341,066	36,325,735	35,177,549	33,895,031	32,426,695
442103	LA WARD TEL EXCHANGE	2	2,716,154	2,455,517	2,154,110	1,870,856	1,974,536
442104	LAKE LIVINGSTON TEL	2	2,381,420	2,380,734	2,065,099	2,117,690	2,390,901
442105	LIPAN TEL CO	2	2,739,725	2,518,409	2,438,723	2,742,033	2,733,472
442107	LIVINGSTON TEL CO	A	19,547,017	17,514,548	18,214,872	20,274,009	20,442,100
442109	CONSOLIDATED COMM-TX	2	319,639,603	292,718,456	282,701,975	290,489,338	246,779,994
442112	MID-PLAINS RURAL TEL	2	7,229,937	7,084,135	6,297,467	6,460,945	5,809,145
442114	CENTEL OF TEXAS	2	780,922,694	720,332,988	665,944,680	663,884,130	619,876,364
442116	MUENSTER DBA NORTEX	2	10,278,061	11,029,375	10,724,628	10,037,981	8,919,179
442117	CENTURYTEL-PORT ARAN	2	9,603,358	9,364,799	8,926,215	8,418,358	8,175,590
442130	PEOPLES TEL COOP -TX	2	37,533,910	36,360,891	33,206,564	35,941,149	35,520,131
442131	POKA-LAMBRO TEL COOP	2	6,632,824	6,488,896	7,500,719	6,557,750	5,042,337
442134	RIVIERA TEL CO INC	2	2,274,897	2,203,403	1,935,554	1,568,226	1,603,910
442135	SOUTHWEST TEXAS TEL	2	7,768,481	7,671,355	7,543,950	7,130,708	7,168,795
442140	CENTURYTEL-SAN MARCO	2	83,279,026	81,512,792	62,376,239	55,080,962	51,953,861
442141	SANTA ROSA TEL COOP	2	4,681,338	4,195,170	7,420,443	7,410,091	5,950,665
442143	SOUTH PLAINS TEL	2	8,991,235	7,977,815	8,985,827	8,717,546	8,342,048
442147	SUGAR LAND TEL CO	2	252,492,749	238,986,750	212,368,182	216,932,996	207,686,548
442150	TATUM TEL CO	2	2,668,814	2,349,281	2,161,858	2,336,488	1,949,436
442151	TAYLOR TEL CO-OP INC	2	15,116,572	14,203,670	12,384,873	11,364,151	11,869,241
442153	TEXAS-ALLTEL, INC.	2	64,170,997	61,635,984	61,329,380	63,927,409	59,939,271
442154	GTE-SW VERIZON-TX	1	237,145,445	228,420,222	216,281,032	228,727,707	215,174,753
442159	VALLEY TEL CO-OP -TX	2	13,368,457	13,117,831	10,199,909	10,257,445	9,596,060
442166	WEST TEXAS RURAL TEL	2	6,570,965	6,462,471	7,114,997	6,019,875	5,457,742
442168	WES-TEX TEL CO-OP	2	5,243,413	5,214,133	5,442,341	5,005,873	4,731,333
442170	XIT RURAL TEL CO-OP	2	4,339,345	3,537,433	3,469,235	4,558,385	4,899,025
442262	ENMR TEL COOP-TX	2	3,107,660	2,816,752	2,375,138	2,609,853	2,445,345
445216	SOUTHWESTERN BELL-TX	1	23,027,667,356	20,513,312,065	19,227,260,579	19,114,770,298	17,730,769,018
	UTAH Total		4,058,943,378	3,568,853,703	3,192,756,299	3,075,292,483	3,001,768,607
502277	CENTRAL UTAH TEL INC	2	11,192,829	9,556,925	10,991,056	10,793,813	10,334,386
502278	EMRY DBA EMRY TELCOM	2	37,016,516	47,461,764	47,025,418	44,298,876	42,437,087

Table 8.4
Total ILEC Interstate Access Minutes by Study Area

Study Area ID Code	Study Area Name	Type	2001	2002	2003	2004	2005
	UTAH Cont.						
502279	GUNNISON TEL CO	A	5,811,998	5,580,983	5,164,207	4,935,926	5,067,951
502282	MANTI TEL CO	A	10,281,259	13,023,486	10,964,342	9,277,113	8,374,145
502283	SKYLINE TELECOM	A	10,692,008	10,057,301	10,109,153	9,726,819	9,531,063
502284	BEEHIVE TEL CO - UT	2	23,616,175	16,581,888	16,781,831	32,924,175	150,538,101
502286	SOUTH CENTRAL UTAH	2	47,926,730	51,524,113	49,595,407	48,428,244	48,324,568
502287	UBTA-UBET COMM INC.	2	39,667,688	50,135,401	59,564,180	56,154,087	56,201,258
502288	ALL WEST COMM-UT	2	13,870,124	16,609,597	16,156,003	17,480,587	15,151,401
503032	BEAR LAKE COMM	2	2,796,644	2,369,849	2,093,015	1,946,225	1,977,008
504429	CITIZENS-FRONTIER-UT	2	82,402,356	82,157,691	79,691,039	81,805,188	80,411,638
504449	NAVAJO-UT-FRONTIER	2	3,183,568	3,574,982	3,991,715	4,180,888	4,223,497
505107	QWEST CORP-UT	1	3,770,485,483	3,260,219,723	2,880,628,933	2,753,340,542	2,569,196,504
	VERMONT Total		1,694,384,238	1,604,856,241	1,516,751,622	1,404,008,395	1,355,684,232
140053	FRANKLIN TEL CO - VT	A	1,781,831	2,275,337	2,424,256	2,484,878	2,560,154
140058	LUDLOW TEL CO	2	14,579,020	14,371,151	14,481,896	13,190,155	12,726,181
140061	NORTHFIELD TEL CO	2	13,631,454	14,582,679	13,388,356	12,893,756	13,479,280
140062	PERKINSVILLE TEL CO	2	3,845,882	4,074,506	4,002,227	3,896,032	3,820,075
140064	SHOREHAM TEL CO INC.	A	14,061,061	13,988,682	14,040,234	13,516,472	13,259,749
140068	TOPSHAM TEL CO	2	7,013,472	7,436,931	7,700,777	9,656,217	8,719,167
140069	WAITSFIELD/FAYSTON	2	87,926,232	84,420,845	82,596,941	79,475,005	79,075,373
143331	NORTHLAND TEL. CO-VT	2	19,286,802	22,550,337	24,061,173	23,632,478	23,691,780
145115	VERIZON VERMONT	1	1,451,765,494	1,360,805,573	1,272,406,803	1,163,660,820	1,118,185,845
147332	VERMONT TEL. CO-VT	2	80,492,990	80,350,200	81,648,959	81,602,582	80,166,628
	VIRGIN ISLANDS Total		358,628,710	380,019,764	437,490,149	430,878,346	360,316,871
643300	VITELCO-INNOVATIVE	2	358,628,710	380,019,764	437,490,149	430,878,346	360,316,871
	VIRGINIA Total		17,326,648,848	15,786,279,702	14,421,082,215	12,967,394,760	12,118,588,545
190217	AMELIA TEL CORP	2	11,184,310	10,394,276	10,337,006	10,850,054	11,639,341
190219	BUGGS ISLAND COOP	A	13,995,411	12,991,624	13,877,529	14,987,809	15,436,327
190220	BURKE'S GARDEN TEL	A	317,108	356,489	413,769	548,192	612,192
190225	CITIZENS TEL COOP	A	18,635,438	18,622,675	25,310,975	30,348,766	32,011,834
190226	NTELOS, INC.	A	144,539,463	155,919,908	138,830,891	91,343,965	88,002,436
190233	VERIZON S-VA(CONTEL)	1	2,346,185,473	2,241,645,073	2,226,901,730	2,151,941,191	1,997,832,396
190236	NORTH RIVER TEL COOP	A	2,777,754	2,912,644	2,995,621	2,804,310	2,605,826
190237	HIGHLAND TEL COOP	A	3,289,380	3,267,571	4,191,557	4,334,977	4,257,962
190238	MGW TEL. CO. INC.	A	3,569,933	4,145,401	4,670,276	5,077,917	5,082,002
190239	NEW HOPE TEL COOP	A	2,405,116	2,425,054	2,489,828	2,487,810	2,317,622
190243	PEMBROKE TEL COOP	A	7,268,349	6,965,182	7,946,892	7,654,282	7,425,761
190244	PEOPLES MUTUAL TEL	2	14,949,164	15,530,900	14,842,358	15,438,863	18,406,084
190248	SCOTT COUNTY COOP	A	23,663,417	24,558,766	26,535,561	28,402,235	31,188,249
190249	ROANOKE & BOTETOURT	2	28,539,800	32,512,204	31,519,263	28,957,556	28,167,568
190250	SHENANDOAH TEL CO	A	67,984,102	71,559,214	57,772,192	71,216,297	83,646,422
190253	VIRGINIA TEL CO	A	11,698,784	12,045,519	14,448,009	20,170,960	27,617,971
190254	CENTEL OF VIRGINIA	2	983,537,374	952,860,033	957,563,610	929,431,034	923,644,354
190479	VERIZON SOUTH-VA	1	134,990,663	106,131,971	115,928,203	131,598,248	139,609,116
190567	UNITED INTER-MT-VA	1	342,036,530	350,144,944	365,887,277	334,651,721	318,953,060
193029	NEW CASTLE TEL. CO.	2	4,704,151	4,299,670	4,436,408	4,661,100	4,715,783
195040	VERIZON VIRGINIA INC	1	13,160,377,128	11,756,990,584	10,394,183,260	9,080,487,473	8,375,416,239
	WASHINGTON Total		12,035,966,708	10,776,572,286	9,776,473,741	9,220,135,162	8,727,000,469
521402	M&L ENT. DBA SKYLINE	2	0	0	0	48,279	52,593
522400	UTC OF THE NW-WA	2	254,960,726	245,844,051	252,062,397	245,877,617	243,922,673
522404	ASOTIN TEL - WA	2	3,638,184	3,567,714	3,512,397	3,946,523	4,503,471
522408	CENTURYTEL-WASHINGTO	2	521,701,917	510,702,527	497,580,087	485,016,270	476,248,544
522410	CENTURYTEL-COWICHE	2	6,239,436	5,726,110	5,683,965	5,263,124	5,373,983
522412	ELLENSBURG TEL CO	2	73,553,134	67,643,402	53,860,530	55,112,169	53,913,126
522416	VERIZON N'WEST-WA	1	2,645,838,471	2,395,682,245	2,198,875,396	1,979,153,362	1,842,244,442
522417	HAT ISLAND TEL CO	2	113,543	110,289	99,602	133,338	131,615
522418	PEND OREILLE TEL.	2	7,026,534	7,223,270	7,218,269	6,828,025	7,317,674
522419	HOOD CANAL TEL CO	2	2,765,684	2,544,078	2,824,354	3,453,906	3,403,339
522423	INLAND TEL CO -WA	2	12,405,415	12,911,131	11,581,087	13,125,607	8,224,867
522426	KALAMA TEL CO	2	9,748,918	8,986,053	9,191,446	9,565,867	8,991,595
522427	LEWIS RIVER TEL CO	2	22,973,000	21,021,816	20,677,205	22,906,047	22,953,655
522430	MCDANIEL TEL CO	A	9,086,057	9,332,107	9,038,722	17,694,562	23,381,367
522431	MASHELL TELECOM INC	2	7,503,888	7,503,291	6,339,209	7,217,648	7,779,217
522437	PIONEER TEL CO	2	3,322,623	3,411,517	3,094,142	3,198,293	2,708,967
522442	ST JOHN TEL CO	2	1,809,890	1,772,778	1,644,495	1,719,895	1,716,346
522446	TENINO TELEPHONE CO	2	9,280,859	8,632,447	8,739,570	9,490,944	9,578,629
522447	TOLEDO TELEPHONE CO	2	5,537,191	5,371,626	5,136,554	5,304,990	5,246,924
522449	VERIZON N'WEST-WA	1	241,865,234	224,161,005	223,712,883	201,006,314	214,909,126
522451	WESTERN WAHKIAKUM	2	3,689,040	3,729,977	3,880,628	4,083,690	4,401,409
522452	WHIDBEY TEL CO.	2	41,750,288	42,530,997	42,739,311	44,075,803	42,838,411
522453	YCOM NETWORKS, INC.	2	35,126,220	30,011,344	31,583,287	34,264,942	34,052,453
525161	QWEST CORP-WA	1	8,116,030,456	7,158,152,511	6,377,398,205	6,061,647,947	5,703,106,043

Table 8.4
Total ILEC Interstate Access Minutes by Study Area

Study Area ID Code	Study Area Name	Type	2001	2002	2003	2004	2005
	WEST VIRGINIA Total		3,483,283,268	3,427,114,373	3,423,695,942	3,421,974,148	3,241,414,229
200256	ARMSTRONG OF WV	2	7,041,230	6,719,665	6,821,588	7,279,746	8,087,993
200257	SPRUCE KNOB SENECA	2	2,895,207	2,979,338	3,206,460	3,493,984	3,603,908
200258	WAR ACQ. DBA WAR TEL	A	7,396,421	7,654,020	7,772,169	8,596,500	9,481,694
200259	HARDY TELECOM	2	10,675,236	11,019,583	12,492,494	12,289,884	13,227,530
200267	ARMSTRONG TEL. CO.	2	10,383,601	11,259,736	11,283,873	11,664,324	12,583,831
200271	CITIZENS-FRONTIER-WV	2	92,889,565	81,226,083	85,353,001	91,643,523	91,158,234
200277	WEST SIDE TEL-WV	2	8,984,722	7,967,138	8,629,470	8,167,991	8,714,363
204338	CITIZENS-FRONTIER-WV	2	125,674,116	119,652,484	122,327,941	128,871,687	124,396,176
204339	CITIZENS-FRONTIER-WV	2	327,845,521	358,183,661	378,964,049	406,604,213	388,124,789
205050	VERIZON W VA INC.	1	2,889,497,649	2,820,452,665	2,786,844,897	2,743,362,296	2,582,035,711
	WISCONSIN Total		8,746,376,887	8,315,809,003	7,421,033,114	7,051,269,991	6,893,546,701
330841	CENTURYTEL-MW-WI(CENCOM)	2	62,245,859	72,927,008	76,225,062	75,567,522	70,492,065
330842	AMERY TELCOM, INC.	A	22,805,106	22,572,872	23,282,851	24,465,461	22,569,118
330843	AMHERST TEL CO	A	9,205,285	11,178,559	11,104,014	11,108,839	10,803,841
330844	BADGER TELECOM, INC.	2	11,387,238	11,388,783	10,972,758	11,665,309	13,654,055
330846	BALDWIN TELECOM	A	17,470,412	17,629,727	17,943,614	17,659,757	17,065,680
330847	BELMONT TEL CO	A	2,048,496	1,944,618	1,845,412	1,819,667	1,844,797
330848	BERGEN TEL CO	A	684,393	882,922	833,492	748,107	840,665
330849	BLACK EARTH TEL CO	A	2,562,507	2,600,302	2,593,823	2,617,879	2,531,688
330850	BLOOMER TEL CO	A	7,998,365	8,741,662	7,742,438	7,032,766	6,786,277
330851	BONDUEL TEL CO	A	2,164,706	2,273,313	2,410,171	2,451,693	2,722,541
330855	BRUCE TEL CO, INC	2	4,673,086	5,119,162	5,035,296	4,967,947	4,911,194
330856	BURLINGTON B&W	A	13,035,310	12,573,776	12,027,016	11,509,084	10,941,940
330857	CENTURYTEL-MW-WI(CASCO)	2	1,998,937	2,612,876	2,909,205	2,629,646	2,101,227
330859	CENTRAL STATE TEL CO	2	16,415,219	16,209,684	16,552,023	17,191,509	18,475,263
330860	CHEQUAMEGON COM COOP	2	26,146,180	28,045,015	27,598,314	29,615,956	30,624,877
330861	CHIBARDUN TEL COOP	2	17,973,267	19,272,772	18,195,491	15,725,548	16,198,776
330863	CITIZENS TEL COOP-WI	A	5,766,823	5,957,530	5,957,117	6,212,765	5,756,778
330865	CLEAR LAKE TEL CO-WI	A	5,225,846	5,199,406	5,007,493	5,197,667	4,958,767
330866	COCHRANE COOP TEL CO	A	4,114,116	4,282,559	4,033,853	3,946,948	4,297,635
330868	COON VALLEY FARMERS	A	4,639,190	5,093,813	5,216,053	5,133,069	5,157,653
330870	RHINELNDER-FRONTIER	2	5,036,773	6,706,953	7,389,636	7,255,610	7,192,607
330872	CUBA CITY EXCHANGE	A	5,379,307	5,126,714	4,968,365	4,778,972	4,680,347
330875	DICKEYVILLE TEL CORP	A	3,318,199	3,320,385	2,788,967	2,869,752	2,668,678
330877	CENTURYTEL-FAIRWATER	2	2,737,859	3,090,365	2,591,193	2,657,706	2,434,143
330879	FARMERS INDEPENDENT	A	11,043,233	11,353,969	11,837,580	12,176,674	11,453,676
330880	FARMERS TEL CO - WI	A	18,073,657	16,095,297	13,656,446	13,708,243	13,560,602
330881	MID-PLAINS TEL CO	A	112,364,229	104,477,224	98,437,842	96,910,337	122,594,241
330884	CENTURYTEL-FORESTVIL	2	3,676,774	4,137,381	4,132,658	4,126,102	4,178,715
330886	VERIZON NORTH-WI	1	977,632,124	993,454,898	947,874,928	937,960,264	883,816,094
330889	HAGER TELECOM INC.	A	7,310,101	7,067,531	6,685,348	7,074,069	7,119,887
330891	RHINELNDER-FRONTIER	2	10,633,189	16,498,875	13,284,016	12,636,138	12,319,758
330892	HILLSBORO TEL CO	A	4,267,215	4,480,045	3,870,912	3,424,371	3,725,423
330895	CENTURYTEL-WISCONSIN	2	200,056,216	210,434,751	193,161,824	170,118,032	161,081,309
330896	LAKEFIELD TEL CO	A	3,495,890	3,280,102	3,509,783	3,966,545	3,715,771
330898	CENTURYTEL LARSEN	2	5,765,738	6,489,820	5,964,587	5,608,601	5,340,492
330899	LA VALLE TEL COOP	A	4,286,804	4,257,172	4,235,914	4,252,141	4,391,664
330900	LEMONWEIR VALLEY TEL	A	7,978,310	8,029,852	8,053,203	8,023,948	7,088,091
330902	LUCK TEL CO	A	7,475,083	8,051,976	8,154,809	8,367,321	8,384,404
330905	MANAWA TEL CO	A	5,283,654	5,194,403	4,971,334	4,857,166	4,861,321
330908	MARQUETTE-ADAMS COOP	2	9,457,124	9,959,299	9,339,941	9,207,883	9,200,068
330909	MIDWAY TEL CO	2	13,959,741	13,817,891	13,844,653	17,398,185	18,175,884
330910	MILLTOWN MUTUAL TEL	2	7,505,270	7,763,293	7,768,833	7,502,985	7,763,862
330912	FRONTIER-MONDOVI	2	6,450,927	6,975,556	6,810,669	6,705,504	6,602,205
330913	CENTURYTEL MONROE	2	40,795,964	41,672,167	48,055,814	45,903,016	42,116,200
330914	EASTCOAST TELECOM	A	10,028,083	9,688,757	9,256,635	10,281,928	9,836,851
330915	MOSINEE TEL CO	A	12,904,057	14,215,752	14,310,200	13,683,912	13,320,960
330916	MOUNT HOREB TEL CO	2	9,830,505	10,428,484	10,738,904	10,541,019	9,631,374
330917	MT VERNON TEL CO	2	28,968,964	29,308,839	29,623,371	30,340,111	30,437,665
330918	NELSON TEL COOP	2	11,101,805	11,449,492	11,910,748	11,224,446	11,555,424
330920	NIAGARA TEL CO	2	13,574,571	13,193,194	14,832,558	15,157,950	14,971,343
330922	CENTURYTEL-MW-WI/NW	2	211,520,428	229,281,431	221,583,863	202,655,860	190,941,283
330924	CENTURYTEL-MW-KENDAL	2	229,866,787	237,661,718	233,059,226	232,642,683	217,143,963
330925	BAYLAND TEL CO	A	4,781,964	5,082,971	4,969,731	4,680,590	4,732,904
330930	GRANTLAND TELECOM	A	6,840,938	7,169,522	7,427,870	8,514,491	7,871,237
330931	CENTURYTEL-SO WI	2	15,826,873	16,069,732	14,496,003	14,765,481	14,786,236
330934	CENTURYTEL-MW-WI(PLATTEVILLE)	2	27,407,295	26,847,068	23,210,469	22,375,017	21,130,796
330936	INDIANHEAD TEL CO	2	6,211,046	7,147,621	7,855,340	7,096,409	7,015,647
330937	PRICE COUNTY TEL CO	2	13,020,913	16,020,696	16,021,368	13,591,221	13,192,119
330938	NORTHEAST TEL CO	A	19,910,617	21,508,489	22,088,368	20,592,672	20,659,424
330940	RHINELANDER-FRONTIER	2	37,495,982	38,147,832	35,711,419	35,641,960	33,948,961
330941	RHINELANDER-FRONTIER	2	2,798,208	3,092,352	3,223,859	3,506,090	3,391,570
330942	RICHLAND-GRANT COOP	2	6,758,118	7,986,398	8,233,764	8,616,823	8,595,217
330943	RIVERSIDE TELECOM	A	7,521,710	6,864,909	6,244,533	6,808,951	6,713,399

Table 8.4
Total ILEC Interstate Access Minutes by Study Area

Study Area ID Code	Study Area Name	Type	2001	2002	2003	2004	2005
	WISCONSIN Cont.						
330944	FRONTIER-ST.CROIX	A	35,603,047	35,628,911	35,123,378	35,590,753	33,803,966
330945	SCANDINAVIA TEL CO	A	10,279,335	9,183,751	5,418,181	5,758,846	5,726,356
330946	SHARON TEL CO	A	4,828,248	4,772,493	4,819,739	4,666,422	4,941,956
330949	SIREN TEL CO, INC	A	7,791,858	7,514,499	7,492,706	7,814,905	7,665,910
330950	CENTURYTEL-NW WI	2	73,315,934	73,271,813	75,123,020	77,446,754	75,321,879
330951	SOMERSET TEL CO	A	11,117,429	10,909,949	11,931,729	13,006,477	12,669,090
330952	SE TEL OF WISCONSIN	2	21,881,320	21,359,191	20,294,981	19,605,240	19,317,163
330953	SPRING VALLEY TEL CO	2	3,735,878	3,839,550	4,048,433	4,007,613	3,981,829
330954	STOCKBRIDGE & SHERWD	2	5,337,169	5,026,605	5,010,690	5,220,449	5,214,171
330955	STATE LONG DISTANCE	A	28,789,582	26,308,616	26,459,830	27,323,669	26,986,279
330956	CENTURYTEL-NORTH WI	2	37,295,701	40,391,282	38,389,105	39,776,750	38,815,331
330958	TENNEY TEL CO	2	3,338,232	3,521,894	3,259,218	3,280,996	3,366,971
330959	CENTURYTEL-MW-WI(THORP)	2	4,913,386	5,978,685	5,903,930	5,845,982	5,991,913
330960	TRI-COUNTY COMM COOP	A	8,890,343	9,109,314	9,760,938	10,004,491	10,139,168
330962	UNION TEL CO	A	10,601,826	11,747,576	11,319,849	10,689,010	10,859,575
330963	UTELCO, INC	2	43,954,413	44,949,241	44,907,114	51,735,979	58,643,258
330964	FRONTIER-WISCONSIN	2	46,821,880	48,850,588	51,384,111	54,485,688	53,241,808
330966	VERNON TEL COOP	A	17,738,043	19,853,220	21,751,342	21,552,759	20,022,485
330967	FRONTIER OF VIROQUA	A	8,660,647	9,148,289	8,894,053	9,451,522	9,121,819
330968	WAUNAKEE TEL CO	A	16,604,605	16,205,628	15,772,259	15,770,559	15,526,304
330970	CENTURYTEL-MW-WI	A	17,494,734	18,723,405	17,424,794	16,389,196	15,505,355
330971	W. WISCONSIN TELCOM	A	20,227,071	20,400,167	19,972,978	20,204,604	19,813,088
330973	WITTENBERG TEL CO	2	5,153,961	5,645,623	5,060,153	4,940,680	5,335,778
330974	WOOD COUNTY TEL CO	2	76,949,572	78,506,597	76,350,684	76,004,328	69,042,687
331155	TELEPHONE USA OF WI	2	168,391,348	177,903,350	166,591,058	166,766,103	166,106,132
331159	CENTURYTEL-CENTRL WI	2	143,610,422	162,666,879	150,785,700	147,557,092	150,323,697
335220	WISCONSIN BELL	1	5,524,138,317	4,974,984,352	4,194,110,161	3,868,898,806	3,798,986,081
	WYOMING Total		1,324,206,948	1,249,514,522	1,122,911,645	1,091,803,046	1,077,504,085
511595	UTC OF THE WEST-WY	2	33,022,170	31,997,321	30,192,806	30,292,058	29,652,289
512251	RANGE TEL COOP - WY	2	75,833,629	79,610,376	75,345,959	73,960,404	71,149,419
512289	CHUGWATER TEL CO	2	1,651,626	1,470,578	907,961	1,134,744	1,056,182
512290	ALL WEST COMM.-WY	2	2,216,972	2,934,548	2,597,220	2,027,342	1,786,975
512291	DUBOIS TEL EXCHANGE	2	10,161,147	9,969,937	9,881,362	10,194,822	10,682,030
512295	SILVER STAR TEL-WY	2	11,791,181	13,862,776	14,468,978	14,475,716	15,069,473
512296	TRI COUNTY TEL ASSN	2	29,952,426	29,713,521	27,896,797	28,316,564	26,756,250
512297	UNION TELEPHONE CO	2	32,380,614	32,402,576	32,440,633	41,178,146	75,852,543
512299	CENTURYTEL OF WY.	2	21,643,713	22,267,263	23,327,822	23,700,910	24,624,815
515108	QWEST CORP-WY	1	1,105,553,470	1,025,285,626	905,852,107	866,522,340	820,874,109
	Total Tier 1 Cost Companies	1	495,491,320,741	442,683,941,646	399,459,557,704	377,752,314,905	357,001,877,002
	Total Tier 2 Cost Companies	2	37,916,277,758	37,686,493,980	38,204,409,395	38,292,827,572	37,600,951,235
	Total Cost Companies		533,407,598,499	480,370,435,626	437,663,967,099	416,045,142,477	394,602,828,237
	Total Average Schedule Companies	A	6,283,753,224	6,271,903,800	6,269,992,162	6,287,611,839	6,376,161,625
	Industry Total		539,691,351,723	486,642,339,426	443,933,959,261	422,332,754,316	400,978,989,862

Table 8.5
State Code Reference

SORTED BY STATE ALPHABETICALLY

STATE	STATE CODE
ALABAMA	25
ALASKA	61
AMERICAN SAMOA	67
ARIZONA	45
ARKANSAS	40
CALIFORNIA	54
COLORADO	46
CONNECTICUT	13
DELAWARE	56
DISTRICT OF COLUMBIA	57
FLORIDA	21
GEORGIA	22
GUAM	66
HAWAII	62
IDAHO	47
ILLINOIS	34
INDIANA	32
IOWA	35
KANSAS	41
KENTUCKY	26
LOUISIANA	27
MAINE	10
MARYLAND	18
MASSACHUSETTS	11
MICHIGAN	31
MINNESOTA	36
MISSISSIPPI	28
MISSOURI	42
MONTANA	48
NEBRASKA	37
NEVADA	55
NEW HAMPSHIRE	12
NEW JERSEY	16
NEW MEXICO	49
NEW YORK	15
NORTH CAROLINA	23
NORTH DAKOTA	38
NORTHERN MARIANA ISLANDS	65
OHIO	30
OKLAHOMA	43
OREGON	53
PENNSYLVANIA	17
PUERTO RICO	63
RHODE ISLAND	58
SOUTH CAROLINA	24
SOUTH DAKOTA	39
TENNESSEE	29
TEXAS	44
UTAH	50
VERMONT	14
VIRGIN ISLANDS	64
VIRGINIA	19
WASHINGTON	52
WEST VIRGINIA	20
WISCONSIN	33
WYOMING	51

SORTED BY STATE CODE NUMERICALLY

STATE CODE	STATE
10	MAINE
11	MASSACHUSETTS
12	NEW HAMPSHIRE
13	CONNECTICUT
14	VERMONT
15	NEW YORK
16	NEW JERSEY
17	PENNSYLVANIA
18	MARYLAND
19	VIRGINIA
20	WEST VIRGINIA
21	FLORIDA
22	GEORGIA
23	NORTH CAROLINA
24	SOUTH CAROLINA
25	ALABAMA
26	KENTUCKY
27	LOUISIANA
28	MISSISSIPPI
29	TENNESSEE
30	OHIO
31	MICHIGAN
32	INDIANA
33	WISCONSIN
34	ILLINOIS
35	IOWA
36	MINNESOTA
37	NEBRASKA
38	NORTH DAKOTA
39	SOUTH DAKOTA
40	ARKANSAS
41	KANSAS
42	MISSOURI
43	OKLAHOMA
44	TEXAS
45	ARIZONA
46	COLORADO
47	IDAHO
48	MONTANA
49	NEW MEXICO
50	UTAH
51	WYOMING
52	WASHINGTON
53	OREGON
54	CALIFORNIA
55	NEVADA
56	DELAWARE
57	DISTRICT OF COLUMBIA
58	RHODE ISLAND
61	ALASKA
62	HAWAII
63	PUERTO RICO
64	VIRGIN ISLANDS
65	NORTHERN MARIANA ISLANDS
66	GUAM
67	AMERICAN SAMOA

9. Quality of Service

Introduction

This section summarizes various kinds of service quality data filed by the regional Bell operating companies, Sprint and other price-cap regulated incumbent local exchange carriers for calendar year 2005. The data track the quality of service provided to both retail customers (business and residential) and access customers (interexchange carriers).

The Commission does not impose service quality standards on communications common carriers. Rather, the Commission annually monitors quality of service data submitted by incumbent local exchange carriers that are regulated as price-cap carriers. The Commission summarizes these data and periodically publishes a report on quality of service trends.[1] The tables included in this section present comparative data on key company performance indicators. These include objective indicators of installation and maintenance performance, switch outages and trunk blocking performance. The tables also present data on customer perceptions of service, as well as the level of consumer complaints.

Background

At the end of 1983, anticipating AT&T's imminent divestiture of its local operating companies, the Commission directed the Common Carrier Bureau[2] to establish a monitoring program that would provide a basis for detecting adverse trends in Bell operating company network service quality. Subsequently, the Bureau modified the service quality reporting requirements to reduce unnecessary paperwork and to ensure that needed information would be provided in a uniform format. Initially, the data were received twice yearly. The data collected for 1989 and 1990 formed the basis for FCC summary reports published in June 1990 and July 1991, respectively, highlighting five basic elements of quality of service data collected at that time.

With the implementation of price-cap regulation for certain local exchange carriers, the Commission made several major changes to the service quality monitoring program beginning with reports filed in 1991. First, the Commission expanded the class of companies filing reports to

---

1 The latest report, which covers data for 2004, was released November 22, 2005. See Industry Analysis and Technology Division, Wireline Competition Bureau, Federal Communications Commission, *Quality of Service of Incumbent Local Exchange Carriers* (November 2005). This report includes data revisions that were received after the cutoff date for data in this Monitoring Report. It also includes an analysis of the quality of the data and the significance of changes over time. It can be found on the Commission's website at www.fcc.gov/wcb/stats under the file name QUAL04.ZIP.

2 As the result of a reorganization in March 2002, the Wireline Competition Bureau now performs Common Carrier Bureau functions described in this section. In this section, references to the Common Carrier Bureau apply to activities prior to the above date.

include non-Bell carriers that have elected to be subject to price-cap regulation.[3] These carriers are known as non-mandatory price-cap carriers and most of them are much smaller than the Bell operating companies. Second, it included service quality reports in the Automated Reporting Management Information System (ARMIS).[4] Finally, the Commission ordered significant changes to the kinds of data these carriers had to report.[5] Following these developments, the Commission released service quality summary reports in February 1993, March 1994, March 1996, September 1998, December 1999, December 2001, January 2003, February 2004, December 2004 and November 2005 that focused on the largest reporting companies.[6] This section summarizes current year data from all reporting price-cap companies used in preparation of the summary reports.[7]

In 1996, pursuant to requirements in the Telecommunications Act of 1996,[8] the Commission reduced the frequency of data reporting for all reports to annual submissions.[9] In May 1997,

---

3 Policy and Rules Concerning Rates for Dominant Carriers, CC Docket No. 87-313, Second Report and Order, 5 FCC Rcd 6786, 6827-31 (1990) (LEC Price-Cap Order) (establishing the current service quality monitoring program and incorporating the service quality reports into the ARMIS program), Erratum, 5 FCC Rcd 7664 (1990), modified on recon., 6 FCC Rcd 2637 (1991), aff'd sub nom., Nat'l Rural Telecom Ass'n v. FCC, 988 F.2d 174 (D.C. Cir. 1993). The incumbent local exchange carriers that are rate-of-return regulated are not subject to federal service quality reporting requirements.

4 LEC Price-Cap Order, 5 FCC Rcd at 6827-30. The ARMIS database includes a variety of mechanized company financial and infrastructure reports in addition to the quality-of-service reports. Most data are available disaggregated to a study area level which generally represents operations within a given state.

5 Id.; Policy and Rules Concerning Rates for Dominant Carriers, CC Docket No. 87-313, Memorandum Opinion and Order, 6 FCC Rcd 2974 (1991) (Service Quality Order), recon., 6 FCC Rcd 7482 (1991). Previously the Common Carrier Bureau had collected data on five basic service quality measurements from the Bell operating companies. These were customer satisfaction levels, dial tone delay, transmission quality, on time service orders, and percentage of call blocking due to equipment failure.

6 The reports have included data from the mandatory price-cap companies and the largest non-mandatory carriers, GTE and Sprint. GTE is now a part of Verizon, a mandatory price-cap carrier. Non-mandatory carriers are not required to file customer satisfaction data that appears in the ARMIS 43-06 report.

7 The following smaller non-mandatory price-cap companies that file ARMIS 43-05 data are included in this summary: Alltel Corp., Century Tel., Cincinnati Bell, Citizens, Citizens Frontier, Iowa Telecom, and Valor Telecommunications. Sprint, the largest of the non-mandatory price-cap companies, has been included in prior summaries.

8 Telecommunications Act of 1996, Pub. L. No. 104-104, 110 Stat. 56.

9 Orders implementing filing frequency and other reporting requirement changes

relevant definitions were clarified further. These changes have been reflected in filed data starting with the 1997 calendar year. The raw data are now filed annually in April of each year.

The Data

The data presented in this section summarize the most recent ARMIS 43-05 and 43-06 carrier reports.[10] Tables in this year's summary include data from the regional Bell operating companies, Sprint and all other reporting incumbent local exchange carriers.[11] Tables 9.1(a), 9.2(a), 9.3(a), 9.4 and 9.5 cover data for the Bell operating companies, or mandatory price cap companies, and Tables 9.1(b), 9.2(b) and 9.3(b) cover data for smaller non-mandatory price-cap companies. These companies report quality of service data at a study area level which generally represents operations within a given state. Although the companies provide selected company aggregate data, the tables of this section contain summary data recalculated by FCC staff as the composite aggregate of all study areas for each listed entity. This section also includes a fairly extensive summary of data about individual switching outages, including outage durations and numbers of lines affected, for which no company calculated summaries are provided. Switch outage data have also been aggregated to the company level for inclusion in the tables.

---

associated with implementation of the Telecommunications Act of 1996 are as follows: Implementation of the Telecommunications Act of 1996: Reform of Filing Requirements and Carrier Classifications, CC Docket No. 96-193, Order and Notice of Proposed Rulemaking, 11 FCC Rcd 11716 (1996); Revision of ARMIS Quarterly Report (FCC Report 43-01) et al., CC Docket No. 96-193, Order, 11 FCC Rcd 22508 (1996); Policy and Rules Concerning Rates for Dominant Carriers, CC Docket No. 87-313, Memorandum Opinion and Order, 12 FCC Rcd 8115 (1997); Revision of ARMIS Annual Summary Report (FCC Report 43-01) et al., AAD No. 95-91, Order, 12 FCC Rcd 21831 (1997).

10 Source data used in preparing this section may be useful for further investigation and can be readily extracted from the ARMIS 43-05 and 43-06 tables on the online database maintained on the FCC website at www.fcc.gov/wcb/eafs. The data are also available from Best Copy and Printing, Inc at (202) 488-5300. A number of prior-year data summary reports are available through the FCC's Reference Information Center (Courtyard Level) at 445 12th Street, SW, Washington, D.C. 20554.

11 In February 1992, United Telecommunications Inc. became Sprint Corporation (Local Division); and in March 1993, Sprint Corporation acquired Centel Corporation. Bell Atlantic and NYNEX merged in August 1997, and then merged with GTE in 2000. Verizon Communications is shown separately for GTE, Verizon North (the former NYNEX companies), and Verizon South (the former Bell Atlantic Companies). Pacific Telesis, Ameritech, and SNET are shown separately despite the merger of SBC and Pacific Telesis in April 1997, SBC and SNET in October 1998, and SBC and Ameritech in October 1999. Following the recent merger of SBC and AT&T, the name SBC was changed to AT&T.

The company-level quality of service data included in the tables of this section are derived by calculating sums or weighted averages of data reported at the study area level. In particular, where companies report study area information in terms of percentages or average time intervals, this section presents company composites that are calculated by weighting the percentage or time interval figures from all study areas within that company. For example, we weight the percent of commitments met by the corresponding number of orders provided in the filed data.[12]

In the case of outage data summarized in Tables 9.2, and 9.3, we calculate a number of useful statistics from raw data records for individual switches with outages lasting more than two minutes. These statistics include the total number of events lasting more than two minutes, the average outage duration, the average number of outages per hundred switches, the average number of outages per million access lines, and the average outage line-minutes per thousand access lines and per event. Outage line-minutes is a measure that combines both duration and number of lines affected in a single parameter. We derive this parameter from the raw data by multiplying the number of lines involved in each outage by the duration of the outage and summing the resulting values. We then divide the resulting sum by the total number of thousands of access lines or of events to obtain average outage line-minutes per access line and average outage line minutes per event respectively.

The tables contained in this section cover data for 2005. Table 9.1 provides installation, maintenance and customer complaint data. The installation and maintenance data are presented separately for local services provided to end users and access services provided to interexchange carriers. Table 9.2 shows switch downtime and trunk servicing data. Table 9.3 shows outage data by cause. Table 9.4 presents the percentages of residential, small business and large business customers indicating dissatisfaction with BOC installations, repairs and business offices, as determined by BOC customer perception surveys.[13] Table 9.5 shows the underlying survey sample sizes.

More detailed information on the raw data from which this section has been developed may be found on the Commission's ARMIS web page cited earlier. Tables 9.4 and 9.5 were prepared from data filed only by the Bell operating companies in the ARMIS 43-06 report. The statistics

---

12 Although companies have prepared their own company composites, we have recalculated a number of them from study area data for presentation in the tables to assure that company averages are calculated in a consistent manner. We weight data involving percentages or time intervals in order to arrive at consistent composite data shown in the tables. Parameters used for weighting in this section were appropriate for the composite being calculated and were based on the raw data filed by the carriers but are not necessarily shown in the tables. For example, we calculate composite installation interval data by multiplying the average installation interval at the individual study area level by the number of orders in that study area, summing the results for all study areas, and then dividing that sum by the total number of orders.

13 Customer satisfaction data, collected in the 43-06 report and summarized in Tables 9.4 and 9.5, are required to be reported only by the mandatory price-cap carriers.

presented in Tables 9.4 and 9.5 are straightforward and reflect the data in the format filed. Complete data descriptions are available in several Commission orders.[14]

14 See supra note 9.

Table 9.1 (a)
Installation, Maintenance, & Customer Complaints
Bell Companies - 2005

	BellSouth	Qwest	AT&T Ameritech	AT&T Pacific	AT&T Southwestern	AT&T SNET	Verizon North	Verizon South	Verizon GTE
ACCESS SERVICES PROVIDED TO CARRIERS -- SWITCHED ACCESS									
Percent Installation Commitments Met	100.0	99.1	99.3	99.1	96.2	98.0	99.9	99.7	91.9
Average Installation Interval (days)	18.8	14.9	24.9	29.5	22.5	26.4	37.7	16.9	26.7
Average Repair Interval (hours)	0.6	1.4	8.7	7.0	3.5	2.6	13.6	5.6	14.7
ACCESS SERVICES PROVIDED TO CARRIERS -- SPECIAL ACCESS									
Percent Installation Commitments Met	99.8	97.2	96.3	97.0	97.7	99.3	91.7	91.7	91.3
Average Installation Interval (days)	15.1	9.5	18.7	17.0	17.8	15.8	22.6	16.7	19.8
Average Repair Interval (hours)	3.1	3.4	4.3	5.7	3.7	3.6	5.2	3.7	12.1
LOCAL SERVICES PROVIDED TO RESIDENTIAL AND BUSINESS CUSTOMERS									
Percent Installation Commitments Met	97.4	99.5	98.5	99.1	99.1	99.6	99.1	98.5	97.7
Residence	98.7	99.6	98.6	99.2	99.1	99.6	99.1	98.7	98.0
Business	88.5	98.9	98.5	98.3	98.8	99.3	98.5	97.0	94.7
Average Installation Interval (days)	1.7	0.3	1.4	1.6	2.2	1.5	0.8	1.3	0.9
Residence	1.3	0.3	1.4	1.5	2.1	1.0	0.7	1.2	0.8
Business	2.0	0.7	1.3	2.2	2.4	3.8	1.2	2.0	2.3
Average Out of Service Repair Interval (hours)	42.2	18.2	15.9	43.4	23.5	29.7	29.0	34.1	26.0
Residence	44.8	18.8	16.3	45.3	24.5	30.6	31.1	37.8	28.4
Business	29.2	16.0	13.6	33.9	17.3	23.6	20.7	15.2	12.9
Initial Trouble Reports per Thousand Lines	307.3	112.6	144.3	129.4	173.3	184.9	189.1	145.2	189.4
Total MSA	302.2	127.8	143.9	128.9	166.7	183.5	181.3	139.9	180.4
Total Non MSA	336.8	39.3	149.0	145.3	206.8	199.4	267.8	216.3	226.9
Total Residence	358.8	132.3	203.5	182.7	211.8	238.8	235.4	196.7	223.9
Total Business	182.6	70.1	58.6	49.6	86.2	73.4	106.3	63.8	108.8
Troubles Found per Thousand Lines	208.4	87.9	109.2	106.2	139.1	110.4	147.5	109.7	150.9
Repeat Troubles as a Pct. of Trouble Reports	18.8%	20.2%	15.0%	11.4%	21.2%	17.4%	20.9%	21.8%	16.5%
Res. Complaints per Mill. Res. Access Lines	209.1	124.1	16.6	38.6	33.6	31.3	111.9	514.2	252.0
Bus. Complaints per Mill. Bus. Access Lines	66.1	37.5	7.3	8.0	9.0	9.5	33.0	56.2	70.1

NA: Not available

Please refer to text for notes and data qualifications

Table 9.1 (b)
Installation, Maintenance, & Customer Complaints
Other Price-Cap Companies - 2005

	Alltel	CenturyTel	Cincinnati Bell	Citizens	Citizens Frontier	Iowa Telecom	Sprint	Valor
ACCESS SERVICES PROVIDED TO CARRIERS -- SWITCHED ACCESS								
Percent Installation Commitments Met	99.8	91.5	99.9	76.8	98.7	67.2	89.6	85.8
Average Installation Interval (days)	4.6	16.1	16.0	22.1	24.0	14.3	13.2	25.3
Average Repair Interval (hours)	3.4	21.2	NA	7.4	3.8	27.6	2.3	3.0
ACCESS SERVICES PROVIDED TO CARRIERS -- SPECIAL ACCESS								
Percent Installation Commitments Met	96.6	91.9	98.2	79.2	89.7	75.7	93.6	89.5
Average Installation Interval (days)	7.5	17.1	17.4	13.3	20.6	3.9	11.3	17.5
Average Repair Interval (hours)	3.0	24.6	3.4	15.4	13.6	22.9	4.8	3.1
LOCAL SERVICES PROVIDED TO RESIDENTIAL AND BUSINESS CUSTOMERS								
Percent Installation Commitments Met	98.5	94.9	99.5	93.8	99.2	97.8	97.0	97.6
Residence	98.8	94.8	99.6	93.8	99.2	97.8	97.2	97.6
Business	94.3	95.3	99.0	94.1	99.1	96.5	95.3	97.6
Average Installation Interval (days)	2.7	1.4	2.4	2.9	5.3	1.8	1.8	2.2
Residence	2.6	1.4	2.0	2.7	5.0	1.7	1.6	2.2
Business	3.6	1.4	5.0	3.8	6.9	2.6	2.7	2.2
Average Out of Service Repair Interval (hours)	13.4	16.4	28.7	18.0	17.3	11.1	23.6	20.4
Residence	13.6	16.4	29.3	18.1	17.6	11.3	23.8	21.1
Business	11.3	15.6	18.1	17.4	15.5	8.8	22.2	15.4
Initial Trouble Reports per Thousand Lines	128.2	231.1	126.0	325.1	269.0	155.4	221.1	479.8
Total MSA	115.6	217.2	126.0	NA	235.8	159.1	200.1	447.2
Total Non MSA	140.2	243.8	NA	325.1	306.9	154.4	268.4	506.3
Total Residence	181.6	272.5	160.1	358.2	329.0	177.7	270.2	570.8
Total Business	41.9	110.5	52.1	223.0	138.4	79.2	99.3	239.6
Troubles Found per Thousand Lines	106.9	194.4	117.8	272.8	215.5	140.3	149.2	455.8
Repeat Troubles as a Pct. of Trouble Reports	15.3%	31.3%	12.0%	20.3%	11.5%	18.1%	22.7%	6.4%
Res. Complaints per Mill. Res. Access Lines	186.6	721.5	557.8	896.5	660.9	16.6	74.8	223.4
Bus. Complaints per Mill. Bus. Access Lines	33.5	316.0	52.0	179.7	57.6	0.0	17.3	81.1

NA: Not available

Please refer to text for notes and data qualifications

Table 9.2 (a)
Switch Downtime & Trunk Blocking
Bell Companies - 2005

	BellSouth	Qwest	AT&T Ameritech	AT&T Pacific	AT&T Southwestern	AT&T SNET	Verizon North	Verizon South	Verizon GTE
Total Access Lines in Thousands	19,625	12,817	16,050	15,589	13,034	1,941	14,370	19,150	14,402
Total Trunk Groups	2,538	1,531	890	1,204	687	89.0	741	940	1,545
Total Switches	1,614	1,318	1,439	779	1,639	160	1,285	1,352	2,406
Switches with Downtime									
Number of Switches	37	181	5	18	19	2	13	7	47
As a Percentage of Total Switches	2.3%	13.7%	0.3%	2.3%	1.2%	1.3%	1.0%	0.5%	2.0%
Average Switch Downtime in Seconds per Switch*									
For All Events	17195.5	79.2	4.3	0.3	646.7	0.2	39.6	20.0	137.5
For Unscheduled Events Over 2 Minutes	17193.2	75.1	4.3	NA	646.5	NA	39.6	19.8	126.1
For Unscheduled Downtime More Than 2 Minutes									
Number of Occurrences or Events	29	37	6	0	18	0	13	6	31
Events per Hundred Switches	1.8	2.8	0.4	0.0	1.1	0.0	1.0	0.4	1.3
Events per Million Access Lines	1.48	2.89	0.37	0.00	1.38	0.00	0.90	0.31	2.15
Average Outage Duration in Minutes	15948.2	44.6	17.0	NA	981.2	NA	65.3	74.4	163.1
Average Lines Affected per Event in Thousands	12.4	7.7	13.6	NA	17.7	NA	8.1	14.7	6.0
Outage Line-Minutes per Event in Thousands	219,618.1	125.5	171.9	NA	678.5	NA	247.6	334.9	486.9
Outage Line-Minutes per 1,000 Access Lines	324,525.7	362.3	64.3	0.0	936.9	0.0	224.0	104.9	1,048.1
For Scheduled Downtime More Than 2 Minutes									
Number of Occurrences or Events	2	8	0	0	0	0	0	0	0
Events per Hundred Switches	0.1	0.6	0.0	0.0	0.0	0.0	0.0	0.0	0.0
Events per Million Access Lines	0.10	0.62	0.00	0.00	0.00	0.00	0.00	0.00	0.00
Average Outage Duration in Minutes	3.5	4.0	NA	NA	NA	NA	NA	NA	NA
Avg. Lines Affected per Event in Thousands	29.7	15.1	NA	NA	NA	NA	NA	NA	NA
Outage Line-Minutes per Event in Thousands	102.8	58.6	NA	NA	NA	NA	NA	NA	NA
Outage Line-Minutes per 1,000 Access Lines	10.5	36.6	0.0	0.0	0.0	0.0	0.0	0.0	0.0
% Common Trunk Grps. Exceeding Blocking Objectives	2.17%	5.94%	0.22%	4.98%	0.58%	0.0	1.89%	8.19%	0.00%

* Aggregate downtime divided by total number of company switches.

NA: Not available

Please refer to text for notes and data qualifications

Table 9.2 (b)
Switch Downtime & Trunk Blocking
Other Price-Cap Companies - 2005

	Alltel	CenturyTel	Cincinnati Bell	Citizens	Citizens Frontier	Iowa Telecom	Sprint	Valor
Total Access Lines in Thousands	780	583	912	1,249	826	234	7,226	494
Total Trunk Groups	93	278	44	248	96	68	499	238
Total Switches	243	188	86	205	72	272	1,345	291
Switches with Downtime								
Number of Switches	53	0	10	13	7	16	185	21
As a Percentage of Total Switches	21.8%	0.0%	11.6%	6.3%	9.7%	5.9%	13.8%	7.2%
Average Switch Downtime in Seconds per Switch*								
For All Events	2,500.6	0.0	30.1	901.8	1,660.8	483.1	3,299.1	8,919.4
For Unscheduled Events Over 2 Minutes	2,500.6	NA	NA	607.0	115.8	483.1	3,201.5	8,919.4
For Unscheduled Downtime More Than 2 Minutes								
Number of Occurrences or Events	24	0	0	14	3	15	179	29
Events per Hundred Switches	9.9	0.0	0.0	6.8	4.2	5.5	13.3	10.0
Events per Million Access Lines	30.75	0.00	0.00	11.21	3.63	64.16	24.77	58.74
Average Outage Duration in Minutes	422.0	NA	NA	148.1	46.3	146.0	400.9	1491.7
Average Lines Affected per Event in Thousands	4.6	NA	NA	2.8	2.8	0.4	6.0	1.3
Outage Line-Minutes per Event in Thousands	1,557.9	NA	NA	320.2	71.9	67.7	2,147.6	907.8
Outage Line-Minutes per 1,000 Access Lines	47,907.2	0.0	0.0	3,590.0	261.1	4,342.4	53,197.5	53,325.3
For Scheduled Downtime More Than 2 Minutes								
Number of Occurrences or Events	0	0	0	1	0	0	6	0
Events per Hundred Switches	0.0	0.0	0.0	0.5	0.0	0.0	0.4	0.0
Events per Million Access Lines	0.00	0.00	0.00	0.80	0.00	0.00	0.83	0.00
Average Outage Duration in Minutes	NA	NA	NA	6.0	NA	NA	364.7	NA
Avg. Lines Affected per Event in Thousands	NA	NA	NA	20.9	NA	NA	7.0	NA
Outage Line-Minutes per Event in Thousands	NA	NA	NA	125.6	NA	NA	3390.8	NA
Outage Line-Minutes per 1,000 Access Lines	0.0	0.0	0.0	100.6	0.0	0.0	2,815.4	0.0
% Common Trunk Grps. Exceeding Blocking Objectives	1.08%	22.66%	9.09%	0.00%	0.00%	0.00%	4.01%	0.00%

* Aggregate downtime divided by total number of company switches.

NA: Not available

Please refer to text for notes and data qualifications

Table 9.3 (a)
Switch Downtime Causes -- Outages More Than 2 Minutes in Duration
Bell Companies - 2005

	BellSouth	Qwest	AT&T Ameritech	AT&T Pacific	AT&T Southwestern	AT&T SNET	Verizon North	Verizon South	Verizon GTE
Total Number of Outages									
1. Scheduled	2	8	0	0	0	0	0	0	0
2. Procedural Errors -- Telco. (Inst./Maint.)	0	0	1	0	0	0.0	1	0	0
3. Procedural Errors -- Telco. (Other)	0	0	0	0	0	0	0	0	0
4. Procedural Errors -- System Vendors	0	0	0	0	0	0	0	0	1
5. Procedural Errors -- Other Vendors	0	1	0	0	1	0	0	0	0
6. Software Design	1	0	1	0	3	0	4	0	8
7. Hardware Design	2	0	0	0	0	0	1	1	1
8. Hardware Failure	5	30	4	0	13	0	5	3	4
9. Natural Causes	14	1	0	0	1	0	0	0	4
10. Traffic Overload	0	0	0	0	0	0	0	0	0
11. Environmental	0	0	0	0	0	0	0	0	0
12. External Power Failure	2	1	0	0	0	0	0	0	7
13. Massive Line Outage	0	0	0	0	0	0	0	0	2
14. Remote	2	8	0	0	0	0	0	0	0
15. Other/Unknown	0	0	0	0	0	0	2	1	0
Total Outage Line-Minutes per Thousand Access Lines									
1. Scheduled	10.5	36.6	0.0	0.0	0.0	0.0	0.0	0.0	0.0
2. Procedural Errors -- Telco. (Inst./Maint.)	0.0	0.0	5.1	0.0	0.0	0.0	7.2	0.0	0.0
3. Procedural Errors -- Telco. (Other)	4.7	12.6	0.0	0.0	0.0	0.0	0.0	0.0	223.6
4. Procedural Errors -- System Vendors	0.0	0.0	0.0	0.0	0.0	0.0	0.0	0.0	20.6
5. Procedural Errors -- Other Vendors	0.0	29.6	0.0	0.0	0.3	0.0	0.0	0.0	0.0
6. Software Design	0.6	0.0	16.1	0.0	7.9	0.0	20.2	0.0	317.0
7. Hardware Design	628.9	0.0	0.0	0.0	0.0	0.0	77.9	2.9	3.8
8. Hardware Failure	13.5	301.9	43.1	0.0	108.4	0.0	19.2	98.2	35.7
9. Natural Causes	323,295.6	13.1	0.0	0.0	820.3	0.0	0.0	0.0	257.0
10. Traffic Overload	0.0	0.0	0.0	0.0	0.0	0.0	0.0	0.0	0.0
11. Environmental	0.0	0.0	0.0	0.0	0.0	0.0	0.0	0.0	0.0
12. External Power Failure	580.4	5.1	0.0	0.0	0.0	0.0	0.0	0.0	167.9
13. Massive Line Outage	0.0	0.0	0.0	0.0	0.0	0.0	0.0	0.0	22.4
14. Remote	2.1	0.0	0.0	0.0	0.0	0.0	0.0	0.5	0.1
15. Other/Unknown	0.0	0.0	0.0	0.0	0.0	0.0	99.5	3.3	0.0

Please refer to text for notes and data qualifications

Table 9.3 (b)
Switch Downtime Causes -- Outages More Than 2 Minutes in Duration
Other Price-Cap Companies - 2005

	Alltel	CenturyTel	Cincinnati Bell	Citizens	Citizens Frontier	Iowa Telecom	Sprint	Valor
Total Number of Outages								
1. Scheduled	0	0	0	1	0	0	6	0
2. Procedural Errors -- Telco. (Inst./Maint.)	0	0	0	0	0	0	14	3
3. Procedural Errors -- Telco. (Other)	0	0	0	0	0	0	0	0
4. Procedural Errors -- System Vendors	0	0	0	1	0	0	2	0
5. Procedural Errors -- Other Vendors	1	0	0	0	0	5	6	0
6. Software Design	2	0	0	2	0	0	11	0
7. Hardware Design	0	0	0	0	0	0	2	0
8. Hardware Failure	10	0	0	3	3	4	35	3
9. Natural Causes	1	0	0	0	0	0	16	11
10. Traffic Overload	0	0	0	0	0	0	0	0
11. Environmental	0	0	0	0	0	0	2	0
12. External Power Failure	2	0	0	6	0	0	8	0
13. Massive Line Outage	5	0	0	0	0	6	59	0
14. Remote	0	0	0	1	0	0	6	0
15. Other/Unknown	0	0	0	0	0	0	7	0
Total Outage Line-Minutes per Thousand Access Lines								
1. Scheduled	0.0	0.0	0.0	100.6	0.0	0.0	2,815.4	0.0
2. Procedural Errors -- Telco. (Inst./Maint.)	0.0	0.0	0.0	0.0	0.0	0.0	4,855.5	754.4
3. Procedural Errors -- Telco. (Other)	0.0	0.0	0.0	199.6	0.0	0.0	1,507.2	2,437.8
4. Procedural Errors -- System Vendors	0.0	0.0	0.0	142.1	0.0	0.0	2,848.1	0.0
5. Procedural Errors -- Other Vendors	42.3	0.0	0.0	0.0	0.0	1,497.2	273.1	0.0
6. Software Design	23,713.6	0.0	0.0	62.2	0.0	0.0	3,697.3	0.0
7. Hardware Design	0.0	0.0	0.0	0.0	0.0	0.0	1,175.1	0.0
8. Hardware Failure	10,343.7	0.0	0.0	394.2	261.1	2,200.2	12,691.1	3,638.7
9. Natural Causes	244.6	0.0	0.0	0.0	0.0	0.0	4,466.9	46,494.4
10. Traffic Overload	0.0	0.0	0.0	0.0	0.0	0.0	0.0	0.0
11. Environmental	0.0	0.0	0.0	0.0	0.0	0.0	195.2	0.0
12. External Power Failure	4,774.2	0.0	0.0	2,791.8	0.0	0.0	1,484.9	0.0
13. Massive Line Outage	3,845.4	0.0	0.0	0.0	0.0	645.0	15,643.8	0.0
14. Remote	4,943.4	0.0	0.0	0.0	0.0	0.0	984.5	0.0
15. Other/Unknown	0.0	0.0	0.0	0.0	0.0	0.0	3,374.8	0.0

Please refer to text for notes and data qualifications

Table 9.4
Customer Perception Surveys - Percent of Customers Dissatisfied
Bell Companies - 2005

	BellSouth	Qwest	AT&T Ameritech	AT&T Pacific	AT&T Southwestern	AT&T SNET	Verizon North	Verizon South	Verizon GTE
Installations:									
Residential	5.74%	3.73%	6.68%	6.44%	7.14%	8.41%	5.49%	7.08%	6.86%
Small Business	8.14%	7.13%	9.23%	7.36%	7.27%	8.87%	9.45%	12.07%	11.39%
Large Business	5.78%	NA	NA	NA	NA	NA	8.88%	6.62%	7.58%
Repairs:									
Residential	10.10%	6.25%	11.10%	8.89%	9.18%	11.16%	18.85%	22.48%	16.14%
Small Business	6.91%	6.90%	10.49%	7.19%	7.17%	8.02%	11.78%	12.02%	11.19%
Large Business	5.76%	NA	NA	NA	NA	NA	10.92%	8.29%	5.96%
Business Office:									
Residential	7.13%	1.62%	7.38%	4.89%	8.23%	8.49%	5.54%	6.64%	8.22%
Small Business	9.97%	2.82%	7.20%	4.90%	6.21%	8.41%	5.99%	7.69%	9.13%
Large Business	9.52%	NA	NA	NA	NA	NA	15.98%	14.86%	11.65%

NA: Not available

Please refer to text for notes and data qualifications

Table 9.5
Customer Perception Surveys - Sample Sizes
Bell Companies - 2005

	BellSouth	Qwest	AT&T Ameritech	AT&T Pacific	AT&T Southwestern	AT&T SNET	Verizon North	Verizon South	Verizon GTE
Installations:									
Residential	45,440	48,800	10,744	10,760	10,586	4,779	20,399	15,909	17,164
Small Business	45,051	24,160	12,672	13,163	12,460	2,265	19,680	15,448	17,566
Large Business	9,360	0	0	0	0	0	428	559	396
Repairs:									
Residential	30,923	38,335	10,793	11,827	10,693	2,402	20,399	15,375	17,719
Small Business	44,335	28,642	13,088	12,945	12,988	1,783	20,151	15,137	17,842
Large Business	6,963	0	0	0	0	0	421	507	386
Business Office:									
Residential	42,117	45,601	21,453	21,626	21,403	2,955	3,701	9,250	11,472
Small Business	10,249	23,926	21,133	20,645	21,300	1,082	1,268	3,447	2,640
Large Business	557	0	0	0	0	0	169	471	309

Please refer to text for notes and data qualifications

10. Infrastructure

The infrastructure information contained in this section is based upon data collected by the FCC as part of its price-cap monitoring procedures.[1] This summary is intended to highlight changes in the use of technology in the local telephone company plant. The data (ARMIS 43-07 reports[2]) upon which this infrastructure summary is based are due April 1 for the previous calendar year. This infrastructure section includes data through calendar year 2005.[3] The most recent data were due April 1, 2006. Revisions are only included in this section if they are filed early enough for inclusion; however, this section contains revisions to historical data filed subsequent to cutoff dates for last year's summary.

Background

The data items presented here summarize ARMIS Report 43-07, which is filed by local exchange carriers subject to mandatory price-cap regulation. The information contained in this section is for the years 1995 through 2005. Recent changes to our infrastructure data collection process are reflected beginning with filed data for calendar year 2003. A number of items were eliminated from reporting requirements and historical information for these items is no longer shown in this section.[4] Most of the eliminated items relate to switching technologies that have

---

1 *Policy and Rules Concerning Rates For Dominant Carriers*, CC Docket No. 87-313, Second Report and Order, 5 FCC Rcd 6786 (1990) (*LEC Price Cap Order*), Erratum, 5 FCC Rcd 7664 (Com. Car. Bur. 1990); *Policy and Rules Concerning Rates For Dominant Carriers*, CC Docket No. 87-313, Memorandum Opinion and Order, 8 FCC Rcd 7474 (Com. Car. Bur. 1993) (*Service Quality Modifications Order*).

2 ARMIS, an acronym for Automated Reporting Management Information System, is a publicly available repository of financial, plant, demand, and quality-of-service data. Additional infrastructure data are contained in the ARMIS 43-08 report. See *Statistics of Communications Common Carriers*, published annually by the Wireline Competition Bureau's Industry Analysis and Technology Division for a compilation of ARMIS 43-08 infrastructure data.

3 See *Infrastructure of the Local Operating Companies Aggregated to the Holding Company Level*, released April 24, 1995 for data for the years 1989 and 1990. Some of the data for those early years are not a part of this summary and may contain discrepancies that make the early data inconsistent with that of later years. Reports containing data for the early years can be found in the infrastructure section of the Wireline Competition Bureau Statistical Reports Internet site at www.fcc.gov/wcb/stats under the file names INFRA99.ZIP, INFRA98.ZIP, INFRA95.ZIP, and INFRA93.ZIP. More recent reports can be found in Section 10 of earlier versions of this report on the same web page under the section covering the Commission's Federal-State Joint Board Monitoring Reports.

4 Historical information for the entries that are no longer reported can be found in

become obsolete or reflect virtually complete deployment of capabilities such as touch-tone capability. New data are being collected on hybrid copper/fiber interfaces in the network but most of the carriers have requested proprietary treatment for the data. As a result, the data are not provided in this section.

The ARMIS 43-07 reports are filed only by those local exchange companies originally subject to mandatory price-cap regulation--the Bell operating companies (BOCs).[5] Together, these large companies are estimated to serve about 90% of all incumbents' access lines nationwide. The data are generally filed at the study area level, which typically consists of a company's operations within a state. The state-by-state data are available from the Commission's ARMIS web page at <http://www.fcc.gov/wcb/eafs/>.[6] This web page has been redesigned and provides more features than were previously available. The information summarized in this section is organized into two sets of tables with the following designations: Table 10.1 shows switching system data and gross plant expenditures covering all types of plant. Table 10.2 shows transmission system data. Each set of tables contains segments for each of the regional Bell operating companies (along with Verizon's GTE companies shown separately) with aggregated summary data for all the reporting companies. The data summarized for each holding company reflect the aggregate of data filed for individual states or study areas and should be useful in assessing overall trends. In some cases, refiled data may cause values to differ from prior summary reports. Recent data reflect mergers of GTE and Bell Atlantic, which are now under the name Verizon Communications, the acquisitions by SBC of Ameritech, Pacific Telesis, and Southern New England Telephone, and the subsequent merger of AT&T and SBC.

Description of the Technologies and Analysis of the Data

The data in the attached tables provide an historical series for a variety of plant elements that illustrate the deployment of technology in the networks of the major local exchange carriers.[7] The data items provide a picture of the well established technologies in use. This section highlights key trends in the evolution of basic telecommunications infrastructure and illustrates the replacement of older technologies with newer ones. In some cases, older

---

Monitoring Reports released prior to 2003 and in the reports noted in footnote 3.

5 See footnote 1.

6 To access ARMIS data from <www.fcc.gov/wcb/eafs> click on the words "download ARMIS data" and select the desired report, table and row(s)." To access data instructions and definitions applicable to the 43-07 report click on the words "ARMIS site map" at the top of the second screen and then select the 43-07 report and table desired.

7 A number of irregularities including time series anomalies have been noted in the data. The companies are typically notified of these observed problems and either file revisions or explanations. Revisions are initially made available on the ARMIS database website noted above.

technologies either no longer exist or are in very limited use. This section reflects recent revisions to the ARMIS 43-07 report from which the data in this summary are obtained.[8]

ARMIS data currently collected only cover circuit switches, including remote switches, that provide a dedicated path through the network for the duration of a call, not routers or switches that are used to handle Internet traffic or in connection with frame relay and ATM services that are specifically designed to handle data packets.[9] Almost all of the major local exchange carrier switches are digital. More than 46 percent of these are ISDN capable. However, the rate at which new ISDN switching capability is being added to the network has slowed considerably, and the number of ISDN switches have declined in 2005 associated with the overall decline in number of switches. In 2005, the reported number of equipped ISDN Primary Rate Interfaces declined less than 1 percent, from 567,255 to 564,900. ISDN basic rate services also declined with increased use of xDSL technologies, with about 3% fewer reported new Basic Rate Interfaces equipped in 2005 than in 2004.

A number of transmission elements are included in Table 10.2. Definitions for these elements can be found on the Commissions ARMIS website noted above. These illustrate the rapid development of fiber capacity in terms of terminations, sheath kilometers, and links. The number of sheath kilometers of fiber more than doubled over the decade 1995-2005, with about 49,000 new fiber sheath kilometers being reported in 2005. During the same period, the number of sheath kilometers of copper remained steady at somewhat over 5 million, and other sheath data, in relative terms, were not significant.

Table 10.2 also highlights the relative magnitude of equipped and working channels. Both copper and fiber working channels have declined in 2005. Total interoffice circuit links have also declined from last year. Although circuits connecting local central offices could typically be provided on only two fibers, the economics of fiber deployment have resulted in deployments of typical fiber cables containing more than 40 fibers. This suggests that there is a significant amount of fiber capacity currently unused in the *interoffice* transmission plant.[10]

---

8 *2000 Biennial Regulatory Review – Comprehensive Review of the Accounting Requirements and ARMIS Reporting Requirements for Incumbent Local Exchange Carriers: Phase 2; Amendments to the Uniform System of Accounts for Interconnection; Jurisdictional Separations Reform and Referral to the Federal-State Joint Board; and Local Competition and Broadband Reporting*, CC Docket Nos. 00-199, 99-301, 97-212, 80-286, Report and Order in CC Docket Nos. 00-199, 97-212, and 80-286, Further Notice of Proposed Rulemaking in CC Docket Nos. 00-199, 99-301, and 80-286, 16 FCC Rcd 19911 (2001), *recon pending* (*Phase 2 Report and Order*).

9 Remote switches as defined in this report only cover those switches capable of functioning if the host switch fails.

10 A large portion of the cost of fiber deployment is associated with labor and installation rather than with the cable itself. Thus, the incremental cost of installing a larger fiber cable is typically relatively small. This suggests that the sheath-kilometer parameter shown in the attached tables may be a better measure of fiber coverage than fiber

Although the historical level of growth in fiber has been high, its use in the local loop at present appears to be relatively small. The reporting companies included in this section had an installed base of about 244 million copper-pair mainframe terminations in their central offices for local loop use in 2005. In comparison, about 3.2 million fiber loop central office terminations had been installed by end-of-year 2005. The data show that the number of these terminations increased by more than 14% during 2005. In 2005 DS-3 terminations on fiber facilities grew by about 23%. Fiber and hybrid copper/fiber systems will likely become increasingly important in the local loop as the number of high-quality copper pairs available to support higher data rate digital services declines.

As noted earlier, the data presented in this section do not include data associated with hybrid fiber/copper interfaces including information on offerings of xDSL services for which the companies requested proprietary treatment.[11] Nonetheless the number of ISDN capable lines can be used as an upper bound for potential broadband availability over copper loops, since copper loop characteristics necessary to support ISDN services are also required for newer xDSL services.[12] Readers interested in more disaggregated information may wish to examine data at a more localized level than presented here.[13]

---

kilometers. In general, care should be exercised in interpreting aggregate fiber data when determining, for example, whether fiber is concentrated in certain parts of a company's service area with relatively little fiber elsewhere. See *Fiber Deployment Update - End of Year 1998*, released Sept. 9, 1999: <www.fcc.gov/wcb/iatd/stats.html>: FIBER98.ZIP (authored by J. Kraushaar, Industry Analysis and Technology Division, Wireline Competition Bureau, Federal Communications Commission).

11 xDSL (Digital Subscriber Loop) services that are now available offer broadband digital capability using special terminal equipment that enhances the capability of existing copper access lines.

12 Table 10.1 includes the number of switch terminations that are available for ISDN and ISDN capable lines. Table 10.2 includes the number of copper loops that are capable of supporting ISDN.

13 Individual study-area data are also available to address more localized issues. This information is available from the ARMIS web page at <www.fcc.gov/wcb/eafs/>.

Table 10.1
Switching Data
Total - All Companies

	1995	1996	1997	1998	1999	2000	2001	2002	2003	2004	2005
Local Switches	15,556	16,267	16,186	16,117	16,401	14,841	14,837	14,051	14,053	14,064	11,997
Tandems	458	484	481	493	498	504	517	526	544	568	529
Hosts	2,310	2,432	2,515	2,471	2,537	2,401	2,338	2,274	2,169	2,156	2,516
Remotes (Stand Alone Only)	6,902	7,098	7,164	7,977	8,167	7,406	7,412	7,383	7,382	7,312	6,520
Total Switches	15,740	16,486	16,448	16,392	16,659	15,092	15,109	14,353	14,376	14,399	12,321
Analog Stored Program Control	1,002	735	558	431	320	203	139	107	84	73	65
Digital Stored Program Control	14,055	15,356	15,722	15,961	16,339	14,889	14,970	14,245	14,292	14,326	12,256
Total Number Access Lines in Service (000)	138,144	143,239	150,043	155,530	161,778	160,557	155,543	148,292	142,698	136,057	127,026
Analog Stored Program Control Lines Served	29,409	24,803	21,416	16,688	11,925	7,317	4,810	3,283	2,436	1,981	1,566
Digital Stored Program Control Lines Served	108,170	118,149	128,470	138,842	149,853	153,240	150,732	145,009	140,262	134,076	125,460
Total Switches Equipped w/SS7-394 (InterLATA) Svc.	11,742	13,171	13,879	15,148	16,137	14,822	14,954	14,258	14,342	14,366	12,292
Total Switches Equipped with ISDN	3,256	3,852	4,681	5,392	5,809	5,414	5,465	5,664	5,651	5,787	5,694
Lines with Access to ISDN (000)	77,492	95,113	106,575	121,408	128,925	132,886	129,075	124,451	119,422	115,561	107,159
Basic Rate ISDN (BRI) Interfaces Equipped	1,038,902	1,507,551	1,797,254	2,491,509	2,756,249	2,815,671	3,097,905	2,860,453	2,590,905	2,637,353	2,567,623
Primary Rate ISDN (PRI) Interfaces Equipped	32,580	67,885	136,233	234,515	338,993	521,503	720,590	753,491	556,226	567,255	564,900

Source: ARMIS Report 43-07.

Table 10.1
Switching Data
BellSouth Companies

	1995	1996	1997	1998	1999	2000	2001	2002	2003	2004	2005
Local Switches	1,647	1,650	1,654	1,653	1,649	1,644	1,642	1,637	1,629	1,625	1,612
Tandems	71	70	70	71	71	73	77	77	78	79	78
Hosts	289	297	317	307	306	297	304	305	295	295	292
Remotes (Stand Alone Only)	742	747	766	765	765	776	819	829	877	811	810
Total Switches	1,668	1,670	1,674	1,673	1,668	1,665	1,665	1,664	1,658	1,653	1,637
Analog Stored Program Control	158	130	106	100	83	69	54	44	41	39	31
Digital Stored Program Control	1,510	1,540	1,568	1,573	1,585	1,596	1,611	1,620	1,617	1,614	1,606
Total Number Access Lines in Service (000)	21,064	22,019	23,080	23,909	24,458	24,558	23,756	22,955	22,206	21,317	19,944
Analog Stored Program Control Lines Served	4,455	4,020	3,746	3,536	2,972	2,362	1,729	1,309	1,154	1,030	699
Digital Stored Program Control Lines Served	16,609	17,999	19,334	20,373	21,486	22,197	22,027	21,646	21,052	20,287	19,244
Total Switches Equipped w/SS7-394 (InterLATA) Svc.	1,629	1,652	1,674	1,673	1,668	1,665	1,665	1,664	1,658	1,653	1,637
Total Switches Equipped with ISDN	467	518	584	596	645	691	678	697	701	809	811
Lines with Access to ISDN (000)	10,988	12,948	14,894	15,980	17,413	18,396	17,660	17,457	16,927	17,536	16,607
Basic Rate ISDN (BRI) Interfaces Equipped	80,641	122,043	167,512	183,458	202,391	223,294	228,898	230,066	269,254	281,088	246,880
Primary Rate ISDN (PRI) Interfaces Equipped	4,803	9,154	21,389	33,564	51,669	72,347	85,983	81,328	81,682	86,399	86,185

Source: ARMIS Report 43-07.

Table 10.1
Switching Data
Qwest Companies

	1995	1996	1997	1998	1999	2000	2001	2002	2003	2004	2005
Local Switches	1,641	1,521	1,441	1,446	1,428	1,400	1,354	1,337	1,322	1,323	1,319
Tandems	51	51	51	51	51	53	51	56	56	56	56
Hosts	238	248	249	253	251	245	231	226	217	219	218
Remotes (Stand Alone Only)	961	852	781	786	752	733	680	651	631	630	630
Total Switches	1,654	1,534	1,492	1,458	1,441	1,414	1,363	1,351	1,336	1,337	1,334
Analog Stored Program Control	188	146	113	95	71	20	1	1	0	0	0
Digital Stored Program Control	1,465	1,387	1,379	1,363	1,370	1,394	1,362	1,350	1,336	1,337	1,334
Total Number Access Lines in Service (000)	14,817	15,405	16,132	16,859	17,449	17,626	16,664	15,682	14,277	13,425	12,817
Analog Stored Program Control Lines Served	4,706	4,245	4,228	3,574	2,501	636	30	28	0	0	0
Digital Stored Program Control Lines Served	10,110	11,159	11,905	13,286	14,948	16,991	16,634	15,654	14,277	13,425	12,817
Total Switches Equipped w/SS7-394 (InterLATA) Svc.	1,116	1,143	1,305	1,346	1,350	1,340	1,311	1,311	1,312	1,315	1,311
Total Switches Equipped with ISDN	262	327	541	557	583	623	603	587	635	638	636
Lines with Access to ISDN (000)	6,192	9,668	10,264	11,189	12,522	14,611	14,082	13,153	12,575	11,806	11,245
Basic Rate ISDN (BRI) Interfaces Equipped	126,530	146,570	162,953	165,733	167,623	176,696	174,079	199,302	201,232	195,674	195,729
Primary Rate ISDN (PRI) Interfaces Equipped	2,315	2,734	4,329	4,867	6,112	7,822	11,046	61,993	65,672	67,908	67,912

Source: ARMIS Report 43-07.

Table 10.1
Switching Data
AT&T Ameritech Companies

	1995	1996	1997	1998	1999	2000	2001	2002	2003	2004	2005
Local Switches	1,415	1,410	1,435	1,419	1,432	1,447	1,451	1,455	1,439	1,436	1,439
Tandems	46	46	47	51	52	53	55	63	65	87	86
Hosts	238	236	243	236	234	234	235	236	236	236	235
Remotes (Stand Alone Only)	731	743	769	764	775	790	789	790	776	779	781
Total Switches	1,461	1,456	1,482	1,470	1,485	1,500	1,506	1,518	1,504	1,523	1,525
Analog Stored Program Control	97	71	58	46	39	37	34	24	16	8	8
Digital Stored Program Control	1,364	1,385	1,424	1,424	1,446	1,463	1,472	1,494	1,488	1,515	1,517
Total Number Access Lines in Service (000)	19,310	19,553	20,335	20,790	21,036	20,898	20,074	19,151	18,309	17,287	16,050
Analog Stored Program Control Lines Served	3,727	3,228	2,793	2,193	1,811	1,730	1,491	927	562	276	244
Digital Stored Program Control Lines Served	15,583	16,324	17,541	18,597	19,225	19,168	18,583	18,224	17,747	17,011	15,806
Total Switches Equipped w/SS7-394 (InterLATA) Svc.	1,400	1,438	1,463	1,451	1,476	1,492	1,496	1,504	1,504	1,523	1,525
Total Switches Equipped with ISDN	489	601	695	784	816	822	844	933	863	883	908
Lines with Access to ISDN (000)	12,860	13,802	15,464	16,804	17,472	17,388	16,814	16,810	16,160	15,531	14,404
Basic Rate ISDN (BRI) Interfaces Equipped	97,550	226,355	180,280	220,867	259,312	271,468	283,600	290,367	282,643	282,159	280,365
Primary Rate ISDN (PRI) Interfaces Equipped	1,677	4,247	14,569	24,800	38,037	53,926	70,542	75,184	75,766	79,519	80,609

Source: ARMIS Report 43-07.

Table 10.1
Switching Data
AT&T Pacific Telesis Companies

	1995	1996	1997	1998	1999	2000	2001	2002	2003	2004	2005
Local Switches	840	833	810	801	799	778	781	779	779	778	779
Tandems	20	20	21	24	24	24	31	31	31	35	35
Hosts	117	114	135	121	116	189	114	114	116	116	115
Remotes (Stand Alone Only)	316	310	364	361	350	361	360	358	359	357	357
Total Switches	860	853	830	824	822	802	812	810	807	813	814
Analog Stored Program Control	87	72	49	38	17	0	0	0	0	0	0
Digital Stored Program Control	772	781	781	786	805	802	812	810	807	813	814
Total Number Access Lines in Service (000)	16,021	16,460	17,155	18,158	18,285	18,236	17,788	17,248	16,693	16,156	15,589
Analog Stored Program Control Lines Served	4,036	3,354	2,422	1,825	754	0	0	0	0	0	0
Digital Stored Program Control Lines Served	11,985	13,106	14,733	16,333	17,531	18,236	17,788	17,248	16,693	16,156	15,589
Total Switches Equipped w/SS7-394 (InterLATA) Svc.	772	794	791	803	796	778	812	810	807	813	814
Total Switches Equipped with ISDN	417	473	531	551	574	574	562	560	588	592	592
Lines with Access to ISDN (000)	10,291	11,895	13,632	15,134	16,529	17,589	16,966	16,427	16,251	15,759	15,201
Basic Rate ISDN (BRI) Interfaces Equipped	171,305	304,182	314,003	468,493	489,369	421,744	630,816	615,934	347,052	339,563	339,695
Primary Rate ISDN (PRI) Interfaces Equipped	3,491	13,448	20,125	31,345	47,794	49,712	94,742	54,902	34,378	34,926	35,040

Source: ARMIS Report 43-07.

Table 10.1
Switching Data
AT&T Southern New England

	1995	1996	1997	1998	1999	2000	2001	2002	2003	2004	2005
Local Switches					140	139	137	136	161	161	160
Tandems					6	6	1	6	7	7	7
Hosts					76	79	81	32	30	30	30
Remotes (Stand Alone Only)					64	71	56	73	82	82	81
Total Switches					143	139	137	136	165	168	167
Analog Stored Program Control					6	3	0	0	0	0	0
Digital Stored Program Control					137	136	137	136	165	168	167
Total Number Access Lines in Service (000)					2,414	2,450	2,334	2,258	2,173	2,069	1,941
Analog Stored Program Control Lines Served					211	125	0	0	0	0	0
Digital Stored Program Control Lines Served					2,202	2,325	2,334	2,258	2,173	2,069	1,941
Total Switches Equipped w/SS7-394 (InterLATA) Svc.					143	141	137	136	165	168	167
Total Switches Equipped with ISDN					74	74	101	137	103	107	106
Lines with Access to ISDN (000)					1,568	1,845	2,031	2,030	1,870	1,776	1,660
Basic Rate ISDN (BRI) Interfaces Equipped					35,378	40,569	38,423	43,254	51,076	51,138	50,348
Primary Rate ISDN (PRI) Interfaces Equipped					4,083	92,208	169,488	192,720	8,465	8,413	8,390

Source: ARMIS Report 43-07.

Table 10.1
Switching Data
AT&T Southwestern Bell Companies

	1995	1996	1997	1998	1999	2000	2001	2002	2003	2004	2005
Local Switches	1,644	1,670	1,690	1,644	1,658	1,663	1,660	1,652	1,658	1,654	1,639
Tandems	60	60	60	67	56	69	70	70	71	68	67
Hosts	245	241	267	230	228	229	230	244	245	246	246
Remotes (Stand Alone Only)	935	1,077	1,077	1,158	1,163	1,152	1,150	1,150	1,101	1,093	1,079
Total Switches	1,679	1,730	1,750	1,711	1,727	1,715	1,716	1,722	1,728	1,722	1,706
Analog Stored Program Control	252	162	136	115	88	67	46	34	23	23	23
Digital Stored Program Control	1,369	1,568	1,614	1,596	1,639	1,648	1,670	1,688	1,705	1,699	1,683
Total Number Access Lines in Service (000)	14,095	14,104	15,306	15,872	16,287	16,411	15,842	15,294	14,670	13,912	13,034
Analog Stored Program Control Lines Served	6,531	5,657	5,055	4,119	3,107	2,246	1,448	963	652	615	569
Digital Stored Program Control Lines Served	7,502	8,447	10,251	11,753	13,180	14,165	14,394	14,331	14,018	13,297	12,465
Total Switches Equipped w/SS7-394 (InterLATA) Svc.	1,466	1,597	1,724	1,707	1,724	1,713	1,713	1,722	1,728	1,722	1,706
Total Switches Equipped with ISDN	303	331	331	360	428	441	461	472	479	498	497
Lines with Access to ISDN (000)	8,826	9,440	10,577	13,361	12,158	12,169	12,056	11,241	10,721	10,069	9,361
Basic Rate ISDN (BRI) Interfaces Equipped	108,784	104,604	185,018	225,427	267,190	281,459	310,326	308,501	309,907	309,172	304,893
Primary Rate ISDN (PRI) Interfaces Equipped	5,084	6,150	15,434	31,570	46,533	59,513	68,236	68,793	71,035	70,860	68,395

Source: ARMIS Report 43-07.

Table 10.1
Switching Data
Verizon - Bell Atlantic Companies

	1995	1996	1997	1998	1999	2000	2001	2002	2003	2004	2005
Local Switches	2,696	2,684	2,703	2,616	2,636	2,634	2,622	2,623	2,628	2,639	2,636
Tandems	65	71	67	67	74	76	81	87	102	101	100
Hosts	371	367	365	369	381	386	382	464	375	371	372
Remotes (Stand Alone Only)	1,424	1,444	1,447	1,405	1,437	1,435	1,424	1,424	1,441	1,445	1,438
Total Switches	2,729	2,723	2,737	2,652	2,682	2,683	2,675	2,682	2,705	2,702	2,712
Analog Stored Program Control	194	137	86	37	16	7	4	4	4	3	3
Digital Stored Program Control	2,535	2,586	2,651	2,615	2,666	2,676	2,671	2,677	2,701	2,699	2,709
Total Number Access Lines in Service (000)	36,959	38,305	39,714	40,838	41,833	41,669	40,582	38,810	38,003	36,105	33,520
Analog Stored Program Control Lines Served	5,576	4,057	2,975	1,442	568	218	112	55	67	60	54
Digital Stored Program Control Lines Served	31,383	34,248	36,739	39,396	41,266	41,451	40,469	38,754	37,936	36,045	33,466
Total Switches Equipped w/SS7-394 (InterLATA) Svc.	2,577	2,650	2,707	2,641	2,671	2,672	2,664	2,682	2,704	2,700	2,706
Total Switches Equipped with ISDN	930	1,079	1,220	1,298	1,304	1,305	1,303	1,328	1,308	1,289	1,301
Lines with Access to ISDN (000)	22,117	27,682	31,125	34,367	36,336	36,825	35,636	34,012	32,010	30,667	27,567
Basic Rate ISDN (BRI) Interfaces Equipped	363,320	505,652	660,542	1,088,060	1,167,022	1,226,934	1,258,543	1,003,709	966,634	1,015,554	995,707
Primary Rate ISDN (PRI) Interfaces Equipped	12,507	24,775	43,922	71,983	97,177	123,323	150,029	149,282	151,276	149,131	150,081

Source: ARMIS Report 43-07.

Table 10.1
Switching Data
Verizon - GTE Companies

	1995	1996	1997	1998	1999	2000	2001	2002	2003	2004	2005
Local Switches	5,673	6,499	6,453	6,538	6,659	5,136	5,190	4,432	4,437	4,448	2,413
Tandems	145	166	165	162	164	150	151	136	134	135	100
Hosts	812	929	939	955	945	742	761	653	655	643	1,008
Remotes (Stand Alone Only)	1,793	1,925	1,960	2,738	2,861	2,088	2,134	2,108	2,115	2,115	1,344
Total Switches	5,689	6,520	6,483	6,604	6,691	5,174	5,235	4,470	4,473	4,481	2,426
Analog Stored Program Control	26	17	10	0	0	0	0	0	0	0	0
Digital Stored Program Control	5,040	6,109	6,305	6,604	6,691	5,174	5,235	4,470	4,473	4,481	2,426
Total Number Access Lines in Service (000)	15,878	17,393	18,321	19,105	20,015	18,709	18,503	16,894	16,366	15,785	14,131
Analog Stored Program Control Lines Served	378	242	197	0	0	0	0	0	0	0	0
Digital Stored Program Control Lines Served	14,998	16,866	17,966	19,105	20,015	18,709	18,503	16,894	16,366	15,785	14,131
Total Switches Equipped w/SS7-394 (InterLATA) Svc.	2,782	3,897	4,215	5,527	6,309	5,021	5,156	4,429	4,464	4,472	2,426
Total Switches Equipped with ISDN	388	523	779	1,246	1,385	884	913	950	974	971	843
Lines with Access to ISDN (000)	6,218	9,678	10,619	14,574	14,926	14,064	13,830	13,320	12,908	12,418	11,114
Basic Rate ISDN (BRI) Interfaces Equipped	90,772	98,145	126,946	139,471	167,964	173,507	173,220	169,320	163,107	163,005	154,006
Primary Rate ISDN (PRI) Interfaces Equipped	2,703	7,377	16,465	36,386	47,588	62,652	70,524	69,289	67,952	70,099	68,288

Source: ARMIS Report 43-07.

Table 10.2
Transmission System Data
Total - All Companies

	1995	1996	1997	1998	1999	2000	2001	2002	2003	2004	2005
Sheath Kilometers:											
Total Sheath Kilometers	5,447,012	5,587,572	5,664,315	5,763,419	5,921,245	5,761,869	5,848,516	5,791,105	5,851,790	5,941,489	5,990,163
Copper	5,026,009	5,124,940	5,163,039	5,212,873	5,322,914	5,132,364	5,166,537	5,086,669	5,118,314	5,166,481	5,166,382
Fiber	414,183	456,814	495,380	536,520	584,658	613,646	665,805	692,031	720,877	763,132	811,896
Other	6,819	5,819	5,896	14,026	13,672	15,860	16,174	12,406	12,600	11,877	11,884
Interoffice Working Facilities:											
Total Circuit Links	25,310,122	24,387,840	28,847,081	32,231,481	42,029,901	48,661,944	52,923,180	52,949,635	52,112,866	50,950,480	49,057,883
Loop Plant -- Central Office Terminations:											
Total Equipped Channels	262,339,718	255,430,475	264,429,362	291,636,650	320,974,950	334,896,812	358,698,149	312,233,882	297,583,679	300,303,600	279,689,574
Copper	225,562,564	227,384,081	230,903,175	239,252,059	246,547,737	248,907,611	252,260,939	244,927,670	238,212,199	234,124,363	234,032,992
Fiber Digital Carrier	36,770,992	28,041,605	33,515,370	52,379,288	74,422,675	85,985,244	106,433,399	67,303,642	59,370,412	66,179,010	45,656,354
Other	6,162	4,789	10,817	5,303	4,538	3,957	3,811	2,570	1,068	227	228
Total Working Channels	155,149,393	163,245,940	170,083,120	194,840,965	210,378,301	218,927,639	227,878,106	169,157,091	155,978,400	148,255,276	137,253,984
Copper	140,650,515	144,576,836	147,286,389	154,355,633	156,898,503	157,839,973	152,364,455	137,228,369	127,261,709	117,320,498	110,032,804
Fiber Digital Carrier	14,496,021	18,666,394	22,793,636	40,483,024	53,232,852	61,085,767	75,512,132	31,927,283	28,716,169	30,934,695	27,221,095
Other	2,857	2,710	3,095	2,308	246,946	1,899	1,519	1,439	522	83	86
Other Transmission Facility Data:											
Copper Pairs Term Main Frame (Loop Plant Only)	211,576,794	213,115,863	215,534,261	218,990,613	222,260,769	221,252,639	238,862,029	242,252,929	242,520,915	240,835,374	244,216,752
Fiber Strands Term in the CO (Loop Plant Only)	1,202,917	1,465,877	1,651,999	1,946,608	2,045,501	2,350,285	2,744,584	3,098,223	2,705,122	2,819,962	3,217,364
Fiber Term at Customer Premises DS1 Rate	218,909	294,808	363,189	506,572	629,237	876,058	1,290,658	1,325,187	1,710,437	1,446,638	1,803,597
Fiber Term at Customer Premises DS3 Rate & Higher	19,339	32,352	29,893	56,208	105,420	190,106	232,430	212,277	265,280	359,723	444,584
ISDN Capable Lines	NA	NA	NA	107,514,215	123,269,741	117,157,253	105,443,488	106,355,653	96,011,618	94,647,425	90,735,369

NA: Not available

Source: ARMIS Report 43-07.

Table 10.2
Transmission System Data
BellSouth Companies

	1995	1996	1997	1998	1999	2000	2001	2002	2003	2004	2005
Sheath Kilometers:											
Total Sheath Kilometers	1,020,809	1,034,601	1,050,186	1,074,896	1,094,569	1,115,897	1,134,363	1,145,506	1,155,144	1,170,351	1,187,686
Copper	937,626	943,090	951,758	965,108	973,995	983,221	989,541	992,446	994,980	1,000,413	1,003,470
Fiber	82,012	90,093	96,852	105,335	116,507	129,209	141,356	149,609	156,707	166,476	180,754
Other	1,171	1,418	1,576	4,453	4,067	3,466	3,466	3,452	3,457	3,462	3,462
Interoffice Working Facilities:											
Total Circuit Links	4,756,430	5,245,925	6,107,816	6,134,728	8,564,658	9,828,726	10,690,256	10,835,682	10,539,995	10,306,408	10,211,775
Loop Plant -- Central Office Terminations:											
Total Equipped Channels	36,022,283	37,866,890	39,550,588	40,957,871	42,025,575	38,493,186	39,191,848	39,822,163	39,957,594	40,455,852	40,680,315
Copper	30,351,794	30,903,216	31,270,774	31,917,878	31,849,537	31,600,665	31,708,156	30,263,142	30,684,759	29,089,610	28,874,470
Fiber Digital Carrier	5,669,647	6,962,832	8,278,972	9,039,151	10,175,104	6,891,115	7,481,596	9,557,876	9,272,835	11,366,242	11,805,845
Other	842	842	842	842	934	1,406	2,096	1,145	0	0	0
Total Working Channels	24,682,894	26,230,400	27,921,162	29,836,968	30,422,706	26,262,694	25,989,359	25,039,974	24,334,185	23,426,354	22,237,045
Copper	19,871,262	20,318,019	20,708,890	21,233,672	21,237,643	20,311,329	19,664,164	17,250,216	16,854,022	14,456,834	13,286,993
Fiber Digital Carrier	4,811,550	5,912,292	7,212,190	8,603,214	9,184,935	5,950,949	6,324,563	7,789,007	7,480,163	8,969,520	8,950,052
Other	82	89	82	82	128	416	632	751	0	0	0
Other Transmission Facility Data:											
Copper Pairs Term Main Frame (Loop Plant Only)	26,527,293	26,342,776	26,703,438	27,082,625	26,602,864	31,771,617	48,789,643	49,853,210	51,027,738	52,265,386	53,401,516
Fiber Strands Term in the CO (Loop Plant Only)	106,710	138,364	157,957	185,416	205,840	226,360	248,433	310,092	322,590	351,606	391,378
Fiber Term at Customer Premises DS1 Rate	19,132	27,482	36,911	50,431	67,886	85,205	93,687	593,755	448,233	474,787	514,177
Fiber Term at Customer Premises DS3 Rate & Higher	4,559	5,353	6,847	8,974	35,492	94,022	107,998	112,931	121,680	129,894	140,319
ISDN Capable Lines	NA	NA	NA	15,841,265	13,049,642	13,111,821	12,636,844	16,230,309	16,065,806	15,764,831	15,739,843

NA: Not available

Source: ARMIS Report 43-07.

Table 10.2
Transmission System Data
Qwest Companies

	1995	1996	1997	1998	1999	2000	2001	2002	2003	2004	2005
Sheath Kilometers:											
Total Sheath Kilometers	753,942	722,753	717,084	722,157	735,920	754,162	762,412	770,660	779,623	789,965	798,298
Copper	691,844	660,393	653,205	650,929	662,816	675,009	676,615	684,193	690,414	698,213	704,670
Fiber	62,098	62,360	63,880	65,171	66,986	69,906	76,585	80,891	83,638	86,182	88,058
Other	0	0	0	6,057	6,119	9,247	9,212	5,576	5,570	5,570	5,570
Interoffice Working Facilities:											
Total Circuit Links	2,802,203	3,178,552	3,561,748	4,129,315	5,232,282	6,152,970	6,926,823	7,018,987	6,746,390	6,521,359	6,262,916
Loop Plant -- Central Office Terminations:											
Total Equipped Channels	24,246,870	25,284,411	24,893,900	27,316,968	28,023,288	28,733,473	29,643,140	30,106,628	30,149,357	30,254,149	30,524,455
Copper	23,561,093	23,500,796	23,193,518	25,517,759	25,361,821	25,581,184	25,939,651	26,077,832	25,727,523	25,545,943	25,653,793
Fiber Digital Carrier	685,674	1,782,962	1,699,888	1,799,003	2,661,211	3,152,009	3,703,244	4,028,568	4,421,607	4,707,979	4,870,434
Other	103	653	494	206	256	280	245	228	227	227	228
Total Working Channels	15,347,150	16,359,345	17,195,446	17,455,809	18,011,061	18,009,155	17,058,921	16,260,389	15,607,156	15,038,312	14,301,144
Copper	14,873,448	15,232,212	16,113,600	16,222,185	16,270,241	15,887,131	14,607,962	14,400,788	13,625,667	12,996,038	12,302,313
Fiber Digital Carrier	473,650	1,126,650	1,081,695	1,233,523	1,740,715	2,121,920	2,450,864	1,859,511	1,981,407	2,042,191	1,998,745
Other	52	483	151	101	105	104	95	90	82	83	86
Other Transmission Facility Data:											
Copper Pairs Term Main Frame (Loop Plant Only)	22,168,426	22,291,697	20,463,591	21,558,602	21,606,866	21,572,942	21,653,395	21,724,140	22,858,456	22,907,836	23,069,191
Fiber Strands Term in the CO (Loop Plant Only)	81,953	112,185	123,691	174,430	202,329	238,802	299,315	309,154	316,793	322,781	436,786
Fiber Term at Customer Premises DS1 Rate	28,875	30,109	46,296	91,105	136,878	267,251	316,665	349,948	370,416	0	0
Fiber Term at Customer Premises DS3 Rate & Higher	1,289	1,223	1,142	6,085	28,354	38,224	51,546	60,366	63,678	129,894	140,319
ISDN Capable Lines	NA	NA	NA	9,650,185	9,983,398	9,922,088	9,012,052	8,426,381	7,591,314	15,764,831	15,739,843

NA: Not available

Source: ARMIS Report 43-07.

Table 10.2
Transmission System Data
AT&T Ameritech Companies

	1995	1996	1997	1998	1999	2000	2001	2002	2003	2004	2005
Sheath Kilometers:											
Total Sheath Kilometers	562,934	575,407	586,712	598,858	601,779	612,988	629,321	636,725	642,674	652,181	657,922
Copper	519,775	526,955	533,491	541,197	540,170	546,336	555,024	558,670	562,163	570,185	573,316
Fiber	42,370	47,676	52,450	56,687	60,637	65,632	73,334	77,084	79,541	81,711	84,319
Other	789	776	771	974	972	1,020	964	971	970	286	286
Interoffice Working Facilities:											
Total Circuit Links	3,278,058	3,577,253	4,118,183	4,912,927	5,990,907	6,753,643	7,625,684	8,084,023	7,633,513	7,372,538	7,241,746
Loop Plant -- Central Office Terminations:											
Total Equipped Channels	31,957,236	33,365,840	34,740,814	36,301,862	37,842,246	39,092,223	40,436,388	42,145,712	38,326,987	38,922,520	39,012,822
Copper	29,124,886	29,571,017	29,797,059	30,063,619	30,255,769	30,775,153	30,444,126	30,690,174	34,469,562	34,918,499	33,028,372
Fiber Digital Carrier	2,832,350	3,794,823	4,943,755	6,238,243	7,586,477	8,317,070	9,992,262	11,455,538	3,857,425	4,004,021	5,984,450
Other	0	0	0	0	0	0	0	0	0	0	0
Total Working Channels	19,714,345	20,506,219	21,152,075	21,782,557	22,227,572	22,495,633	21,786,411	20,997,868	20,239,795	19,291,809	18,052,604
Copper	18,478,770	18,896,376	19,082,995	19,216,231	19,135,507	18,993,978	18,124,703	17,272,552	18,147,879	17,221,055	15,038,891
Fiber Digital Carrier	1,235,575	1,609,843	2,069,080	2,566,326	3,092,065	3,501,655	3,661,708	3,725,316	2,091,916	2,070,754	3,013,713
Other	0	0	0	0	0	0	0	0	0	0	0
Other Transmission Facility Data:											
Copper Pairs Term Main Frame (Loop Plant Only)	28,217,638	28,693,470	28,970,660	29,303,138	29,605,539	30,212,004	29,938,625	30,208,945	30,632,552	30,761,065	30,795,573
Fiber Strands Term in the CO (Loop Plant Only)	79,661	103,648	123,302	141,621	165,171	205,342	275,069	300,927	248,340	265,087	283,612
Fiber Term at Customer Premises DS1 Rate	31,941	39,124	46,366	53,506	62,090	78,822	106,984	118,927	318,417	345,032	384,053
Fiber Term at Customer Premises DS3 Rate & Higher	3,192	3,874	4,453	5,145	5,788	7,188	9,583	10,810	26,849	35,916	41,763
ISDN Capable Lines	NA	NA	NA	9,476,166	9,499,034	9,469,137	9,054,353	8,618,397	8,050,722	7,567,384	6,926,378

NA: Not available

Source: ARMIS Report 43-07.

Table 10.2
Transmission System Data
AT&T Pacific Telesis Companies

	1995	1996	1997	1998	1999	2000	2001	2002	2003	2004	2005
Sheath Kilometers:											
Total Sheath Kilometers	346,127	349,697	363,726	368,122	363,304	386,093	394,058	382,326	394,103	410,545	415,309
Copper	325,537	327,040	339,207	341,563	334,493	355,133	359,288	343,317	352,331	365,700	367,675
Fiber	19,472	21,513	23,375	25,416	27,648	29,797	33,227	37,466	40,279	43,342	46,131
Other	1,118	1,144	1,144	1,144	1,163	1,163	1,543	1,543	1,493	1,503	1,503
Interoffice Working Facilities:											
Total Circuit Links	2,646,904	2,240,779	3,369,967	3,760,855	4,352,282	5,032,433	5,141,975	4,792,666	4,649,070	4,410,421	4,297,813
Loop Plant -- Central Office Terminations:											
Total Equipped Channels	26,850,298	27,732,011	28,635,080	29,739,661	30,729,411	33,317,471	34,687,259	34,988,223	31,628,755	32,005,987	32,281,694
Copper	26,178,875	26,951,967	27,548,645	28,348,883	29,062,676	31,479,491	32,170,875	32,337,338	30,161,010	30,398,583	30,545,581
Fiber Digital Carrier	671,162	779,783	1,086,411	1,390,754	1,666,523	1,837,699	2,516,055	2,650,609	1,467,745	1,607,404	1,736,113
Other	261	261	24	24	212	281	329	276	0	0	0
Total Working Channels	16,877,850	17,719,765	18,254,128	20,103,518	20,963,786	23,081,376	22,773,561	22,080,915	17,868,331	17,311,070	16,684,641
Copper	16,448,199	17,212,991	17,569,012	19,235,044	19,936,233	21,930,468	21,380,638	20,803,417	17,070,393	16,430,928	15,733,399
Fiber Digital Carrier	429,536	506,657	685,092	868,450	1,027,425	1,150,752	1,392,728	1,277,338	797,938	880,142	951,242
Other	115	117	24	24	128	156	195	160	0	0	0
Other Transmission Facility Data:											
Copper Pairs Term Main Frame (Loop Plant Only)	24,619,462	25,055,625	25,412,880	25,953,289	26,639,408	27,102,231	27,403,873	27,620,878	27,668,068	27,754,848	27,851,112
Fiber Strands Term in the CO (Loop Plant Only)	34,692	37,156	88,192	97,385	101,516	115,670	139,598	182,250	49,626	51,419	53,554
Fiber Term at Customer Premises DS1 Rate	655	719	762	854	894	0	0	0	244,193	265,797	293,775
Fiber Term at Customer Premises DS3 Rate & Higher	4,047	3,113	6,145	7,432	9,456	13,132	16,805	19,925	23,252	29,988	40,059
ISDN Capable Lines	NA	NA	NA	14,007,670	14,466,224	15,930,217	14,563,646	15,240,270	8,870,683	8,272,400	8,000,416

NA: Not available

Source: ARMIS Report 43-07.

Table 10.2
Transmission System Data
AT&T Southern New England Tel.

	1995	1996	1997	1998	1999	2000	2001	2002	2003	2004	2005
Sheath Kilometers:											
Total Sheath Kilometers					74,926	78,301	78,634	79,230	77,061	77,869	78,719
Copper					67,136	68,830	68,582	68,786	66,119	66,717	67,166
Fiber					7,790	9,471	10,052	10,444	10,810	11,076	11,468
Other					0	0	0	0	132	76	85
Interoffice Working Facilities:											
Total Circuit Links					150,024	700,958	701,243	720,401	843,381	781,235	788,726
Loop Plant -- Central Office Terminations:											
Total Equipped Channels					4,363,664	4,303,654	4,719,268	4,627,977	4,747,002	4,841,846	4,879,686
Copper					3,915,948	3,810,896	3,991,935	4,018,081	4,009,459	4,042,100	4,059,897
Fiber Digital Carrier					447,716	492,758	727,333	609,896	737,543	799,746	819,789
Other					0	0	0	0	0	0	0
Total Working Channels					2,634,410	2,491,272	2,551,112	2,540,750	2,296,050	2,193,809	2,065,238
Copper					2,252,274	2,129,625	2,064,154	2,140,299	1,876,364	1,768,509	1,633,650
Fiber Digital Carrier					382,136	361,647	486,958	400,451	419,686	425,300	431,588
Other					0	0	0	0	0	0	0
Other Transmission Facility Data:											
Copper Pairs Term Main Frame (Loop Plant Only)					3,790,592	3,810,896	4,108,736	3,892,983	3,860,982	3,869,497	3,882,583
Fiber Strands Term in the CO (Loop Plant Only)					40,427	40,777	60,062	89,466	24,006	26,986	28,476
Fiber Term at Customer Premises DS1 Rate					0	0	0	67,790	33,818	31,586	34,120
Fiber Term at Customer Premises DS3 Rate & Higher					0	0	0	0	6,182	4,092	4,676
ISDN Capable Lines					250,896	317,994	384,431	398,824	1,049,395	990,236	915,442

NA: Not available

Source: ARMIS Report 43-07.

Table 10.2
Transmission System Data
AT&T Southwestern Bell Companies

	1995	1996	1997	1998	1999	2000	2001	2002	2003	2004	2005
Sheath Kilometers:											
Total Sheath Kilometers	662,108	676,945	685,526	700,914	715,915	734,982	749,279	758,096	768,714	777,213	789,941
Copper	612,764	617,776	622,960	634,236	645,280	657,915	665,754	671,033	678,357	684,030	691,016
Fiber	47,530	57,228	60,561	66,074	70,023	76,442	82,893	86,431	89,725	92,549	98,293
Other	1,814	1,942	2,005	604	612	625	632	632	632	634	632
Interoffice Working Facilities:											
Total Circuit Links	2,583,685	2,887,611	3,374,225	4,013,947	5,040,973	5,747,378	6,133,750	6,011,924	6,248,497	6,238,881	6,079,908
Loop Plant -- Central Office Terminations:											
Total Equipped Channels	23,990,229	23,765,557	26,003,155	26,573,984	27,781,986	28,466,090	33,579,340	35,090,790	30,806,704	31,676,407	32,267,999
Copper	23,356,682	22,976,132	24,957,200	25,399,685	26,437,109	27,047,348	30,533,897	31,634,863	26,115,730	26,629,079	27,047,559
Fiber Digital Carrier	633,547	789,425	1,045,955	1,174,299	1,344,877	1,418,742	3,045,443	3,455,927	4,690,974	5,047,328	5,220,440
Other	0	0	0	0	0	0	0	0	0	0	0
Total Working Channels	15,917,610	16,579,937	16,305,661	17,626,797	17,857,937	18,053,445	16,482,996	15,888,373	15,236,915	14,528,841	13,592,535
Copper	15,376,311	15,937,288	15,532,286	16,738,819	16,854,720	16,970,439	15,386,074	14,767,650	12,653,096	11,827,658	10,930,772
Fiber Digital Carrier	541,299	642,649	773,375	887,978	1,003,217	1,083,006	1,096,922	1,120,723	2,583,819	2,701,183	2,661,763
Other	0	0	0	0	0	0	0	0	0	0	0
Other Transmission Facility Data:											
Copper Pairs Term Main Frame (Loop Plant Only)	21,990,829	22,185,268	22,926,817	22,904,300	23,579,244	24,032,521	24,062,333	24,290,865	24,407,172	24,749,958	24,958,917
Fiber Strands Term in the CO (Loop Plant Only)	124,026	189,365	193,409	206,178	158,881	256,736	329,584	388,011	161,950	172,172	183,440
Fiber Term at Customer Premises DS1 Rate	48,552	77,598	77,545	113,701	103,739	130,287	160,740	172,872	273,498	307,114	339,744
Fiber Term at Customer Premises DS3 Rate & Higher	2,733	4,365	5,039	5,615	1,995	3,668	4,523	4,828	20,354	26,529	33,048
ISDN Capable Lines	NA	NA	NA	4,157,674	12,158,269	12,168,819	12,055,812	11,177,094	4,981,445	4,680,190	4,351,990

NA: Not available

Source: ARMIS Report 43-07.

Table 10.2
Transmission System Data
Verizon - Bell Atlantic Companies

	1995	1996	1997	1998	1999	2000	2001	2002	2003	2004	2005
Sheath Kilometers:											
Total Sheath Kilometers	973,148	979,664	992,970	1,008,405	1,022,395	1,038,094	1,046,999	1,080,551	1,088,452	1,095,801	1,119,400
Copper	872,797	871,984	873,583	876,739	879,768	886,323	886,147	912,134	914,932	917,525	918,542
Fiber	98,425	107,141	118,987	130,872	141,888	151,432	160,494	168,185	173,174	177,930	200,512
Other	1,927	539	401	794	739	339	357	232	346	346	346
Interoffice Working Facilities:											
Total Circuit Links	5,213,347	5,357,022	5,853,744	6,834,238	8,693,801	10,262,940	11,001,835	11,120,804	11,201,109	11,045,592	10,245,898
Loop Plant -- Central Office Terminations:											
Total Equipped Channels	90,107,803	77,287,239	80,327,245	99,291,295	107,609,086	118,262,278	132,282,141	83,370,102	81,140,923	83,703,872	74,494,204
Copper	65,663,036	65,333,981	66,426,101	69,763,421	69,783,996	70,380,468	71,028,549	65,274,338	64,992,904	65,921,886	63,212,555
Fiber Digital Carrier	24,444,767	11,953,258	13,901,144	29,527,874	37,825,090	47,881,810	61,253,592	18,095,764	16,148,019	17,781,986	11,281,649
Other	0	0	0	0	0	0	0	0	0	0	0
Total Working Channels	43,690,966	45,428,073	48,600,177	66,109,986	74,269,449	84,300,998	97,520,356	44,619,456	40,052,063	38,588,203	34,792,533
Copper	37,927,283	37,998,341	39,429,529	41,983,369	43,003,921	43,790,217	43,770,856	34,803,810	32,820,501	31,437,854	28,203,411
Fiber Digital Carrier	5,763,683	7,429,732	9,170,648	24,126,617	31,265,528	40,510,781	53,749,500	9,815,646	7,231,562	7,150,349	6,589,122
Other	0	0	0	0	0	0	0	0	0	0	0
Other Transmission Facility Data:											
Copper Pairs Term Main Frame (Loop Plant Only)	60,635,648	60,742,136	61,342,895	61,875,146	61,342,016	60,962,933	60,979,463	62,622,453	62,718,766	63,581,514	61,299,439
Fiber Strands Term in the CO (Loop Plant Only)	704,901	804,787	872,210	1,014,974	1,127,598	1,227,204	1,359,225	1,487,203	1,552,120	1,601,097	1,787,476
Fiber Term at Customer Premises DS1 Rate	78,266	103,307	131,829	192,129	246,434	314,204	612,368	21,723	21,693	22,149	231,749
Fiber Term at Customer Premises DS3 Rate & Higher	2,333	3,381	4,094	18,518	24,111	32,912	40,995	2,778	2,715	2,639	33,768
ISDN Capable Lines	NA	NA	NA	40,648,786	47,596,665	38,205,741	35,587,450	34,658,178	33,659,351	31,478,816	27,823,308

NA: Not available

Source: ARMIS Report 43-07.

Table 10.2
Transmission System Data
Verizon - GTE Companies

	1995	1996	1997	1998	1999	2000	2001	2002	2003	2004	2005
Sheath Kilometers:											
Total Sheath Kilometers	1,127,943	1,248,505	1,268,110	1,290,068	1,312,437	1,041,353	1,053,450	938,012	946,019	967,564	942,888
Copper	1,065,667	1,177,702	1,188,835	1,203,101	1,219,257	959,596	965,586	856,090	859,017	863,698	840,527
Fiber	62,276	70,803	79,275	86,966	93,180	81,757	87,864	81,922	87,002	103,866	102,361
Other	0	0	0	0	0	0	0	0	0	0	0
Interoffice Working Facilities:											
Total Circuit Links	4,029,495	1,900,698	2,461,398	2,445,471	4,004,974	4,182,896	4,701,614	4,365,148	4,250,911	4,274,046	3,929,101
Loop Plant -- Central Office Terminations:											
Total Equipped Channels	29,164,999	30,128,527	30,278,580	31,455,009	42,599,694	44,228,437	44,158,765	42,082,287	40,826,357	38,442,967	25,548,399
Copper	27,326,198	28,146,972	27,709,878	28,240,814	29,880,881	28,232,406	26,443,750	24,631,902	22,051,252	17,578,663	21,610,765
Fiber Digital Carrier	1,833,845	1,978,522	2,559,245	3,209,964	12,715,677	15,994,041	17,713,874	17,449,464	18,774,264	20,864,304	3,937,634
Other	4,956	3,033	9,457	4,231	3,136	1,990	1,141	921	841	0	0
Total Working Channels	18,918,578	20,422,201	20,654,471	21,925,330	23,991,380	24,233,066	23,715,390	21,729,366	20,343,905	17,876,878	15,528,244
Copper	17,675,242	18,981,609	18,850,077	19,726,313	18,207,964	17,826,786	17,365,904	15,789,637	14,213,787	11,181,622	12,903,375
Fiber Digital Carrier	1,240,728	1,438,571	1,801,556	2,196,916	5,536,831	6,405,057	6,348,889	5,939,291	6,129,678	6,695,256	2,624,870
Other	2,608	2,021	2,838	2,101	246,585	1,223	597	438	440	0	0
Other Transmission Facility Data:											
Copper Pairs Term Main Frame (Loop Plant Only)	27,417,498	27,804,891	29,713,980	30,313,513	29,094,240	21,787,495	21,925,961	22,039,455	19,347,181	14,945,270	18,958,421
Fiber Strands Term in the CO (Loop Plant Only)	70,974	80,372	93,238	126,604	43,739	39,394	33,298	31,120	29,697	28,814	52,642
Fiber Term at Customer Premises DS1 Rate	11,488	16,469	23,480	4,846	11,316	289	214	172	169	173	5,979
Fiber Term at Customer Premises DS3 Rate & Higher	1,186	11,043	2,173	4,439	224	960	980	639	570	771	10,632
ISDN Capable Lines	NA	NA	NA	13,732,469	16,265,613	18,031,436	12,148,900	11,606,200	15,742,902	10,128,737	11,238,149

NA: Not available

Source: ARMIS Report 43-07.

11. Revenues, Expenses, and Investment

This section provides information on revenues, expenses, and investment by major local telephone companies. The information included in this section is calculated from some of the summary information in the Commission's Automated Reporting Management Information Systems' (ARMIS) 43-01 Reports. The original data plus more detailed data can be found in the ARMIS 43-01 Reports. These reports, along with the other seven ARMIS reports, are available for public inspection on the ARMIS Internet site at www.fcc.gov/wcb/eafs/.

The source of the data in this section is the ARMIS 43-01, Annual Summary Report, filed by every incumbent local exchange carrier with operating revenues that exceed a specified threshold.[1] The report is filed on a study area basis and includes data on revenues, expenses, and investment to enable the Commission to monitor the carriers' operations.[2] For this section, information was derived from ARMIS 43-01 data for 2005 for the following tables:

Table 11.1 - Revenues and Other Operating Items.

Table 11.2 - Expenses and Taxes.

Table 11.3 - Gross Investment.

Table 11.4 - Total Investment Reserves (Row 1890 of the ARMIS 43-01 Report).

Table 11.5 - Net Income (which is the difference between Table 11.1, Revenues and Other Operating Items, and Table 11.2, Expenses and Taxes).

Table 11.6 - Average Net Investment (Row 1910 of the ARMIS 43-01 Report which is the difference between Table 11.3, Gross Investment, and Table 11.4, Total Investment Reserves).

Table 11.7 - Total Operating Revenues (Row 1090 of the ARMIS 43-01 Report).

Table 11.8 - Other Operating Income or Losses (Row 1290 of the ARMIS 43-01 Report). Tables 11.7 and 11.8 show the detailed items that when aggregated constitute Table 11.1, Revenues and Other Operating Items.

---

1 For year 2005 data, the threshold was year 2004 revenues in excess of $125 million. These carriers are classified as Tier 1 (Class A) carriers.

2 In year 2005, thirteen Tier 1 carriers furnished the data used in this report for 124 study areas. The data are for 48 states (all except Alaska and Hawaii), the District of Columbia, and the Commonwealth of Puerto Rico. Smaller carriers that, in the aggregate, serve about 8% of the nation's ILEC telephone lines do not file ARMIS data.

Table 11.9 - Total Operating Expenses (Row 1190 of the ARMIS 43-01 Report).

Table 11.10 - Total Non-operating Items (Row 1390 of the ARMIS 43-01 Report).

Table 11.11 – Taxes -- Federal, State, and Other (Rows 1490, 1590, and 1595 of the ARMIS 43-01 Report).[3] Tables 11.9 through 11.11 show the detailed items that when aggregated constitute Table 11.2, Expenses and Taxes.

Table 11.12 - Total Plant In-Service (Row 1690 of the ARMIS 43-01 Report).

Table 11.13 - Total Other Investments (Row 1790 of the ARMIS 43-01 Report). Tables 11.12 and 11.13 show the detailed items that when aggregated constitute Table 11.3, Gross Investments.

Each table in this section contains columns headed "Subject to Separations", "Intrastate", and "Interstate".[4] The "subject to separations" column reflects the total amount that is subject to separations allocations between the state and interstate jurisdictions pursuant to Part 36 of the Commission's rules. The "interstate" and "intrastate" columns reflect the amounts allocated to the interstate and state jurisdictions pursuant to those rules. In some instances, the "interstate" column also reflects FCC prescribed adjustments made after the separations process. These adjustments are made only at the interstate level; consequently, the "intrastate" and "interstate" columns may not necessarily add up to the "subject to separations" column.

Each table also contains a column headed "Percent Interstate". The data in this column are calculated by dividing the data in the "interstate" column by the data in the "subject to separations" column.

Table 11.6 - Average Net Investment - has one additional column headed "Interstate Rate of Return". The data in this column are calculated by dividing the data in the "interstate" column of Table 11.5 - Net Income - by the data in the "interstate" column of Table 11.6.

---

3 Beginning in 1999, mid-sized companies (incumbent carriers other than the Bell operating companies and GTE subsidiaries) no longer report taxes to different governments separately. Therefore, Table 11.11 shows the sum of rows 1490 and 1590 for the BellSouth, Qwest, SBC, and Verizon subsidiaries and row 1595 for the mid-sized companies.

4 These are reported in columns (f), (g), and (h) in the ARMIS 43-01 Reports. The numbers are in thousands of dollars.

Table 11.1
Revenues and Other Operating Items
($000) - 2005

Study Area	State Code	Subject to Separations	Interstate	Intrastate	Percent Interstate
All Reporting Local Exchange Companies		$95,665,415	$62,608,456	$33,056,955	34.55
Bell Operating Companies		87,334,432	56,843,794	30,490,631	34.91
Other Reporting Local Exchange Companies		8,330,983	5,764,662	2,566,324	30.80
CenturyTel of Alabama, LLC - Northern Alabama	AL	97,103	71,494	25,609	26.37
CenturyTel of Alabama, LLC - Southern Alabama	AL	127,012	88,331	38,681	30.45
BellSouth - Alabama	AL	1,307,355	907,322	400,033	30.60
Verizon California - Contel - Arizona	AZ	7,993	5,266	2,727	34.12
Qwest - Arizona	AZ	1,428,719	845,013	583,707	40.86
AT&T - Southwestern Bell - Arkansas	AR	684,519	473,787	210,731	30.79
Verizon California - Contel - California	CA	291,986	189,145	102,841	35.22
Citizens Telecom. of California - Shasta - California	CA	122,573	64,529	58,044	47.35
Verizon - Northwest - West Coast California	CA	8,011	6,738	1,272	15.88
Verizon California - GTE - California	CA	2,585,822	1,656,558	929,264	35.94
AT&T - Pacific Telesis - Pacific Bell - California	CA	8,130,139	5,528,414	2,601,725	32.00
SureWest Telephone	CA	134,331	97,944	36,388	27.09
Qwest - Colorado	CO	1,793,022	1,075,999	717,023	39.99
AT&T - Southern New England Telephone	CT	1,413,138	944,678	468,459	33.15
Verizon Delaware	DE	329,148	188,371	140,778	42.77
Verizon Washington, D.C.	DC	601,189	353,990	247,199	41.12
Verizon Florida	FL	1,473,015	907,156	565,859	38.42
BellSouth - Florida	FL	4,138,724	2,697,265	1,441,459	34.83
Sprint - Florida	FL	1,285,039	837,703	447,337	34.81
ALLTEL Georgia Communications	GA	240,062	178,479	61,583	25.65
BellSouth - Georgia	GA	2,943,076	1,875,116	1,067,960	36.29
Verizon - Northwest - Idaho	ID	107,362	57,130	50,232	46.79
Qwest - Idaho South	ID	306,822	182,444	124,378	40.54
Qwest - Idaho North	ID	19,152	11,355	7,796	40.71
Verizon North - Contel/Illinois	IL	78,600	48,427	30,174	38.39
Verizon South - Illinois	IL	18,744	12,485	6,259	33.39
Verizon North - Illinois	IL	376,425	241,169	135,256	35.93
AT&T - Ameritech - Illinois Bell	IL	3,224,576	2,240,702	983,874	30.51
Verizon North - Contel/Indiana	IN	120,955	76,250	44,706	36.96
Verizon North - Indiana	IN	468,143	294,855	173,288	37.02
AT&T - Ameritech - Indiana Bell	IN	1,114,461	782,588	331,874	29.78
Sprint - United Telephone Company of Indiana	IN	156,364	106,955	49,409	31.60
Iowa Telecommunications Services - Iowa	IA	60,124	43,004	17,120	28.47
Iowa Telecommunications Services - Iowa North	IA	78,975	59,050	19,925	25.23
Iowa Telecommunications Services - Iowa System	IA	51,007	38,448	12,560	24.62
Qwest - Iowa	IA	569,230	343,317	225,913	39.69
AT&T - Southwestern Bell - Kansas	KS	701,394	439,741	261,652	37.30
Kentucky ALLTEL - London	KY	67,151	48,156	18,995	28.29
Kentucky ALLTEL - Lexington	KY	292,015	194,218	97,796	33.49
Cincinnati Bell Telephone - Kentucky	KY	132,272	110,677	21,596	16.33
BellSouth - Kentucky	KY	785,821	538,979	246,843	31.41
BellSouth - Louisiana	LA	1,395,188	972,540	422,647	30.29
Verizon New England - Maine	ME	444,494	296,025	148,470	33.40
Verizon Maryland	MD	2,172,020	1,366,091	805,929	37.11
Verizon New England - Massachusetts	MA	2,364,011	1,463,890	900,121	38.08
Verizon North - Michigan	MI	400,462	285,135	115,327	28.80
AT&T - Ameritech - Michigan Bell	MI	2,496,495	1,766,479	730,017	29.24
Qwest - Minnesota	MN	1,084,764	662,507	422,256	38.93
BellSouth - Mississippi	MS	1,023,209	751,317	271,892	26.57
CenturyTel of Missouri - Central Missouri	MO	60,515	37,722	22,793	37.67
CenturyTel of Missouri - Belle-Hermann	MO	3,332	1,949	1,383	41.51
CenturyTel of Missouri - Southern Missouri	MO	19,331	13,666	5,665	29.31
CenturyTel of Missouri - Southwest Missouri	MO	174,221	119,775	54,446	31.25
AT&T - Southwestern Bell - Missouri	MO	1,483,565	977,604	505,961	34.10
Sprint - United Telephone of Missouri	MO	181,456	126,144	55,312	30.48
Qwest - Montana	MT	231,520	148,670	82,849	35.78
ALLTEL - Nebraska	NE	173,951	124,320	49,631	28.53
Qwest - Nebraska	NE	329,923	201,092	128,831	39.05
Sprint - Central Telephone - Nevada	NV	463,946	300,071	163,875	35.32
Verizon - Contel Nevada	NV	26,765	13,516	13,249	49.50
AT&T - Pacific Telesis - Nevada Bell	NV	197,379	120,942	76,436	38.73

Table 11.1
Revenues and Other Operating Items - Continued
($000) - 2005

Study Area	State Code	Subject to Separations	Interstate	Intrastate	Percent Interstate
Verizon New England - New Hampshire	NH	$433,773	$265,098	$168,674	38.89
Verizon New Jersey	NJ	3,264,850	1,918,106	1,346,744	41.25
Sprint - United Telephone Company of New Jersey	NJ	128,889	76,634	52,255	40.54
Qwest - New Mexico	NM	525,573	315,244	210,328	40.02
Valor Telecommunications of Texas - New Mexico 1	NM	33,454	20,606	12,849	38.41
Valor Telecommunications of Texas - New Mexico 2	NM	33,911	21,439	12,472	36.78
Citizens Telecom. of New York - Red Hook	NY	12,871	8,594	4,275	33.21
Citizens Telecom. of New York - Upstate	NY	212,614	141,981	70,634	33.22
Citizens Telecom. of New York - Western Counties	NY	22,029	14,711	7,318	33.22
Verizon New York Telephone	NY	6,531,698	4,189,715	2,341,983	35.86
Citizens - Frontier Cos. - Rochester Telephone	NY	320,899	235,714	85,185	26.55
ALLTEL Carolina - North Carolina	NC	141,486	97,717	43,770	30.94
Sprint - Central Telephone - North Carolina	NC	153,120	109,808	43,313	28.29
Verizon South - Contel - North Carolina	NC	91,358	61,285	30,074	32.92
Verizon South - North Carolina	NC	151,917	94,611	57,306	37.72
BellSouth - North Carolina	NC	1,461,808	936,559	525,249	35.93
Sprint - Carolina Tel. & Tel. - North Carolina	NC	705,956	479,535	226,421	32.07
Qwest - North Dakota	ND	124,082	74,390	49,691	40.05
ALLTEL - Western Reserve Telephone - Ohio	OH	129,837	93,135	36,703	28.27
Cincinnati Bell Telephone Company - Ohio	OH	540,061	399,413	140,648	26.04
Verizon North - Ohio	OH	514,981	362,158	152,821	29.68
AT&T - Ameritech - Ohio Bell	OH	2,042,506	1,404,367	638,139	31.24
Sprint - United Telephone Company of Ohio	OH	390,570	277,572	112,998	28.93
AT&T - Southwestern Bell - Oklahoma	OK	853,352	552,036	301,316	35.31
Valor Telecommunications of Texas - Oklahoma	OK	71,073	45,299	25,774	36.26
Verizon Northwest - Oregon	OR	301,714	175,094	126,619	41.97
Qwest - Oregon	OR	759,820	454,208	305,612	40.22
ALLTEL of Pennsylvania	PA	147,585	108,234	39,349	26.66
Verizon North - Contel/Pennsylania	PA	34,164	21,983	12,181	35.65
Verizon North - Contel/Quaker State	PA	23,715	14,866	8,850	37.32
Verizon North - Pennsylvania	PA	259,041	157,519	101,522	39.19
Verizon Pennsylvania	PA	3,075,127	1,837,814	1,237,314	40.24
Sprint - United Telephone Co. of Pennsylvania	PA	259,629	186,549	73,079	28.15
Verizon - Puerto Rico Telephone Company - Central	PR	86,915	56,969	29,946	34.45
Verizon - Puerto Rico Telephone Company	PR	743,167	545,565	197,602	26.59
Verizon New England - Rhode Island	RI	258,489	161,011	97,478	37.71
Verizon South - Contel - South Carolina	SC	16,375	10,421	5,954	36.36
Verizon South - South Carolina	SC	127,985	87,754	40,230	31.43
BellSouth - South Carolina	SC	1,016,183	711,796	304,387	29.95
Qwest - South Dakota	SD	138,487	86,208	52,280	37.75
BellSouth - Tennessee	TN	1,585,679	1,071,529	514,150	32.42
Sprint - United Telephone - Southeast - Tennessee	TN	145,614	98,974	46,641	32.03
Sprint - Centel Telephone Co. of Texas	TX	163,826	113,933	49,893	30.45
Verizon Southwest - Contel Texas	TX	64,294	45,317	18,977	29.52
Verizon Southwest - Texas	TX	1,112,476	743,399	369,076	33.18
AT&T - Southwestern Bell - Texas	TX	5,891,197	4,146,326	1,744,871	29.62
Sprint - United Telephone Company of Texas	TX	127,091	92,298	34,792	27.38
Valor Telecommunications of Texas - Texas	TX	280,233	214,734	65,499	23.37
Qwest - Utah	UT	610,885	344,088	266,797	43.67
Verizon New England - Vermont	VT	222,102	143,362	78,739	35.45
Sprint - Central Telephone Company of Virginia	VA	197,253	136,131	61,122	30.99
Verizon South - Contel/Virginia	VA	406,993	237,784	169,209	41.58
Verizon Virginia	VA	2,004,853	1,171,535	833,318	41.57
Verizon South - Virginia	VA	26,101	16,724	9,377	35.93
Sprint - United Telephone Co. - Southeast - Virginia	VA	66,166	46,103	20,063	30.32
CenturyTel of Washington	WA	126,036	82,913	43,123	34.21
Verizon Northwest - Contel/Washington	WA	58,679	33,938	24,741	42.16
Verizon - Northwest - Washington	WA	530,992	304,523	226,467	42.65
Qwest - Washington	WA	1,303,112	790,580	512,534	39.33
Verizon West Virginia	WV	568,804	382,430	186,373	32.77
Verizon North - Wisconsin	WI	208,474	144,616	63,858	30.63
AT&T - Ameritech - Wisconsin Bell	WI	1,041,700	717,991	323,710	31.08
Qwest - Wyoming	WY	183,675	104,807	78,867	42.94

Table 11.2
Expenses and Taxes
($000) - 2005

Study Area	State Code	Subject to Separations	Interstate	Intrastate	Percent Interstate
All Reporting Local Exchange Companies		$82,419,855	$56,707,802	$25,754,924	31.25
Bell Operating Companies		76,649,487	52,403,831	24,276,599	31.67
Other Reporting Local Exchange Companies		5,770,368	4,303,971	1,478,325	25.62
CenturyTel of Alabama, LLC - Northern Alabama	AL	78,371	60,329	18,042	23.02
CenturyTel of Alabama, LLC - Southern Alabama	AL	91,096	67,327	23,769	26.09
BellSouth - Alabama	AL	1,020,762	709,996	310,158	30.38
Verizon California - Contel - Arizona	AZ	7,311	6,476	1,235	16.89
Qwest - Arizona	AZ	1,383,460	885,752	497,799	35.98
AT&T - Southwestern Bell - Arkansas	AR	543,914	392,417	152,432	28.03
Verizon California - Contel - California	CA	237,709	161,762	76,456	32.16
Citizens Telecom. of California - Shasta - California	CA	71,029	57,056	13,973	19.67
Verizon - Northwest - West Coast California	CA	10,179	7,737	2,447	24.04
Verizon California - GTE - California	CA	2,200,937	1,549,851	654,464	29.74
AT&T - Pacific Telesis - Pacific Bell - California	CA	6,881,260	4,887,550	1,997,018	29.02
SureWest Telephone	CA	87,621	63,536	24,708	28.20
Qwest - Colorado	CO	1,483,557	982,828	500,800	33.76
AT&T - Southern New England Telephone	CT	1,187,966	830,772	359,403	30.25
Verizon Delaware	DE	281,109	174,551	106,565	37.91
Verizon Washington, D.C.	DC	529,227	314,048	215,188	40.66
Verizon Florida	FL	1,261,701	844,416	417,390	33.08
BellSouth - Florida	FL	3,394,206	2,290,158	1,102,285	32.48
Sprint - Florida	FL	979,724	734,004	245,719	25.08
ALLTEL Georgia Communications	GA	149,097	99,932	49,503	33.20
BellSouth - Georgia	GA	2,505,959	1,657,054	847,438	33.82
Verizon - Northwest - Idaho	ID	93,044	59,629	35,972	38.66
Qwest - Idaho South	ID	221,768	135,066	86,720	39.10
Qwest - Idaho North	ID	14,897	9,837	5,060	33.97
Verizon North - Contel/Illinois	IL	60,889	42,070	18,825	30.92
Verizon South - Illinois	IL	17,492	12,490	5,007	28.62
Verizon North - Illinois	IL	323,410	227,625	95,821	29.63
AT&T - Ameritech - Illinois Bell	IL	2,812,270	2,072,179	743,163	26.43
Verizon North - Contel/Indiana	IN	90,241	61,456	28,799	31.91
Verizon North - Indiana	IN	415,317	285,087	130,276	31.37
AT&T - Ameritech - Indiana Bell	IN	937,185	677,976	259,800	27.72
Sprint - United Telephone Company of Indiana	IN	89,463	67,085	22,378	25.01
Iowa Telecommunications Services - Iowa	IA	31,859	23,864	7,996	25.10
Iowa Telecommunications Services - Iowa North	IA	48,722	35,745	12,977	26.63
Iowa Telecommunications Services - Iowa System	IA	30,857	22,526	8,330	27.00
Qwest - Iowa	IA	492,905	323,333	169,599	34.41
AT&T - Southwestern Bell - Kansas	KS	608,316	406,790	202,967	33.37
Kentucky ALLTEL - London	KY	46,434	34,018	13,730	29.57
Kentucky ALLTEL - Lexington	KY	216,207	152,527	68,874	31.86
Cincinnati Bell Telephone - Kentucky	KY	84,565	64,274	20,243	23.94
BellSouth - Kentucky	KY	650,744	453,049	197,400	30.33
BellSouth - Louisiana	LA	1,259,804	896,017	363,111	28.82
Verizon New England - Maine	ME	421,838	299,156	122,679	29.08
Verizon Maryland	MD	1,970,008	1,310,766	659,278	33.47
Verizon New England - Massachusetts	MA	2,349,465	1,508,725	840,698	35.78
Verizon North - Michigan	MI	321,491	236,911	84,605	26.32
AT&T - Ameritech - Michigan Bell	MI	2,156,212	1,595,098	562,023	26.07
Qwest - Minnesota	MN	955,231	651,974	303,282	31.75
BellSouth - Mississippi	MS	838,567	604,012	234,082	27.91
CenturyTel of Missouri - Central Missouri	MO	43,124	32,497	10,627	24.64
CenturyTel of Missouri - Belle-Hermann	MO	2,251	1,606	645	28.65
CenturyTel of Missouri - Southern Missouri	MO	13,994	10,520	3,474	24.82
CenturyTel of Missouri - Southwest Missouri	MO	115,050	86,764	28,286	24.59
AT&T - Southwestern Bell - Missouri	MO	1,233,492	854,268	382,263	30.99
Sprint - United Telephone of Missouri	MO	118,431	88,598	29,833	25.19
Qwest - Montana	MT	185,147	121,576	63,580	34.34
ALLTEL - Nebraska	NE	94,425	64,985	35,338	37.42
Qwest - Nebraska	NE	290,436	185,842	104,602	36.02
Sprint - Central Telephone - Nevada	NV	393,115	295,786	97,328	24.76
Verizon - Contel Nevada	NV	22,041	12,488	9,554	43.35
AT&T - Pacific Telesis - Nevada Bell	NV	177,671	120,212	57,736	32.50

Table 11.2
Expenses and Taxes - continued
($000) - 2005

Study Area	State Code	Subject to Separations	Interstate	Intrastate	Percent Interstate
Verizon New England - New Hampshire	NH	$412,396	$267,959	$144,425	35.02
Verizon New Jersey	NJ	2,945,140	1,904,147	1,041,008	35.35
Sprint - United Telephone Company of New Jersey	NJ	98,756	75,341	23,416	23.71
Qwest - New Mexico	NM	448,646	294,539	154,153	34.36
Valor Telecommunications of Texas - New Mexico 1	NM	23,812	15,488	8,325	34.96
Valor Telecommunications of Texas - New Mexico 2	NM	24,769	16,871	7,897	31.88
Citizens Telecom. of New York - Red Hook	NY	6,605	344	6,263	94.82
Citizens Telecom. of New York - Upstate	NY	109,124	91,442	17,683	16.20
Citizens Telecom. of New York - Western Counties	NY	11,307	9,035	2,271	20.08
Verizon New York Telephone	NY	6,703,556	4,341,453	2,362,019	35.24
Citizens - Frontier Cos. - Rochester Telephone	NY	234,429	189,445	44,982	19.19
ALLTEL Carolina - North Carolina	NC	87,861	56,257	31,611	35.98
Sprint - Central Telephone - North Carolina	NC	127,023	98,254	28,769	22.65
Verizon South - Contel - North Carolina	NC	80,260	52,682	27,594	34.38
Verizon South - North Carolina	NC	140,839	76,204	64,643	45.90
BellSouth - North Carolina	NC	1,217,693	810,728	406,285	33.37
Sprint - Carolina Tel. & Tel. - North Carolina	NC	468,116	350,169	117,948	25.20
Qwest - North Dakota	ND	90,644	54,526	36,121	39.85
ALLTEL - Western Reserve Telephone - Ohio	OH	78,466	51,597	26,870	34.24
Cincinnati Bell Telephone Company - Ohio	OH	343,969	265,349	77,222	22.45
Verizon North - Ohio	OH	435,148	319,193	116,055	26.67
AT&T - Ameritech - Ohio Bell	OH	1,777,631	1,271,763	505,871	28.46
Sprint - United Telephone Company of Ohio	OH	282,123	209,439	72,684	25.76
AT&T - Southwestern Bell - Oklahoma	OK	737,105	510,420	228,169	30.95
Valor Telecommunications of Texas - Oklahoma	OK	59,219	40,660	18,559	31.34
Verizon Northwest - Oregon	OR	258,806	172,527	86,295	33.34
Qwest - Oregon	OR	684,807	457,350	227,481	33.22
ALLTEL of Pennsylvania	PA	89,821	62,906	26,915	29.97
Verizon North - Contel/Pennsylania	PA	29,823	21,033	8,792	29.48
Verizon North - Contel/Quaker State	PA	21,039	14,818	6,222	29.57
Verizon North - Pennsylvania	PA	246,445	195,787	50,671	20.56
Verizon Pennsylvania	PA	2,751,750	1,780,705	971,119	35.29
Sprint - United Telephone Co. of Pennsylvania	PA	169,186	130,753	38,432	22.72
Verizon - Puerto Rico Telephone Company - Central	PR	91,470	68,709	22,762	24.88
Verizon - Puerto Rico Telephone Company	PR	622,454	447,709	174,744	28.07
Verizon New England - Rhode Island	RI	282,735	192,270	90,456	31.99
Verizon South - Contel - South Carolina	SC	14,110	6,846	7,264	51.48
Verizon South - South Carolina	SC	104,803	74,882	29,925	28.55
BellSouth - South Carolina	SC	823,913	584,439	239,182	29.03
Qwest - South Dakota	SD	92,116	51,247	40,875	44.37
BellSouth - Tennessee	TN	1,313,039	904,121	408,222	31.09
Sprint - United Telephone - Southeast - Tennessee	TN	120,879	93,640	27,238	22.53
Sprint - Centel Telephone Co. of Texas	TX	114,933	88,744	26,189	22.79
Verizon Southwest - Contel Texas	TX	63,804	47,377	16,431	25.75
Verizon Southwest - Texas	TX	1,008,590	722,223	286,403	28.40
AT&T - Southwestern Bell - Texas	TX	5,210,845	3,740,298	1,482,761	28.46
Sprint - United Telephone Company of Texas	TX	94,080	72,241	21,839	23.21
Valor Telecommunications of Texas - Texas	TX	171,006	120,586	50,421	29.48
Qwest - Utah	UT	561,406	369,723	191,732	34.15
Verizon New England - Vermont	VT	192,938	128,744	64,194	33.27
Sprint - Central Telephone Company of Virginia	VA	137,697	105,251	32,446	23.56
Verizon South - Contel/Virginia	VA	316,735	208,448	108,286	34.19
Verizon Virginia	VA	1,745,198	1,116,795	628,448	36.01
Verizon South - Virginia	VA	25,398	18,173	7,226	28.45
Sprint - United Telephone Co. - Southeast - Virginia	VA	49,810	37,618	12,192	24.48
CenturyTel of Washington	WA	81,942	59,562	22,380	27.31
Verizon Northwest - Contel/Washington	WA	48,909	33,108	15,823	32.35
Verizon - Northwest - Washington	WA	463,728	310,044	153,804	33.17
Qwest - Washington	WA	1,128,334	761,712	366,646	32.49
Verizon West Virginia	WV	518,056	364,264	153,806	29.69
Verizon North - Wisconsin	WI	180,535	130,085	50,462	27.95
AT&T - Ameritech - Wisconsin Bell	WI	857,800	620,400	237,909	27.73
Qwest - Wyoming	WY	151,705	97,380	54,335	35.82

Table 11.3
Gross Investment
($000) - 2005

Study Area	State Code	Subject to Separations	Interstate	Intrastate	Percent Interstate
All Reporting Local Exchange Companies		$388,000,056	$274,965,629	$117,006,167	30.16
Bell Operating Companies		354,907,974	250,171,521	108,630,978	30.61
Other Reporting Local Exchange Companies		33,092,082	24,794,108	8,375,189	25.31
CenturyTel of Alabama, LLC - Northern Alabama	AL	401,784	309,919	92,417	23.00
CenturyTel of Alabama, LLC - Southern Alabama	AL	491,019	366,435	125,444	25.55
BellSouth - Alabama	AL	5,426,770	3,975,346	1,521,557	28.04
Verizon California - Contel - Arizona	AZ	26,728	15,808	11,209	41.94
Qwest - Arizona	AZ	6,231,444	4,355,904	1,897,840	30.46
AT&T - Southwestern Bell - Arkansas	AR	2,425,762	1,716,075	704,111	29.03
Verizon California - Contel - California	CA	1,215,040	934,730	281,854	23.20
Citizens Telecom. of California - Shasta - California	CA	533,000	413,532	119,468	22.41
Verizon - Northwest - West Coast California	CA	44,111	30,969	13,373	30.32
Verizon California - GTE - California	CA	10,834,910	8,263,354	2,973,927	27.45
AT&T - Pacific Telesis - Pacific Bell - California	CA	31,836,097	22,961,673	9,192,586	28.87
SureWest Telephone	CA	442,090	310,052	133,605	30.22
Qwest - Colorado	CO	8,439,099	6,187,249	2,282,389	27.05
AT&T - Southern New England Telephone	CT	5,165,910	3,620,128	1,629,167	31.54
Verizon Delaware	DE	1,299,396	895,517	414,781	31.92
Verizon Washington, D.C.	DC	2,020,439	1,179,709	861,548	42.64
Verizon Florida	FL	5,703,685	4,148,414	1,633,253	28.64
BellSouth - Florida	FL	14,821,590	10,763,901	4,285,252	28.91
Sprint - Florida	FL	5,310,409	4,015,206	1,300,795	24.50
ALLTEL Georgia Communications	GA	1,013,979	736,723	278,988	27.51
BellSouth - Georgia	GA	12,331,797	8,690,514	3,799,909	30.81
Verizon - Northwest - Idaho	ID	455,861	332,150	130,715	28.67
Qwest - Idaho South	ID	1,163,876	765,172	404,699	34.77
Qwest - Idaho North	ID	78,499	53,424	25,510	32.50
Verizon North - Contel/Illinois	IL	298,874	229,385	80,458	26.92
Verizon South - Illinois	IL	115,383	85,657	26,845	23.27
Verizon North - Illinois	IL	1,563,847	1,193,382	454,478	29.06
AT&T - Ameritech - Illinois Bell	IL	12,450,620	9,334,045	3,319,099	26.66
Verizon North - Contel/Indiana	IN	444,573	334,403	118,483	26.65
Verizon North - Indiana	IN	2,001,368	1,501,893	565,464	28.25
AT&T - Ameritech - Indiana Bell	IN	3,611,046	2,467,740	1,198,584	33.19
Sprint - United Telephone Company of Indiana	IN	640,104	494,585	152,042	23.75
Iowa Telecommunications Services - Iowa	IA	256,662	198,275	57,500	22.40
Iowa Telecommunications Services - Iowa North	IA	370,360	282,704	86,337	23.31
Iowa Telecommunications Services - Iowa System	IA	202,091	154,039	47,396	23.45
Qwest - Iowa	IA	2,361,398	1,597,482	768,981	32.56
AT&T - Southwestern Bell - Kansas	KS	3,040,955	2,118,495	913,455	30.04
Kentucky ALLTEL - London	KY	332,767	255,444	77,689	23.35
Kentucky ALLTEL - Lexington	KY	1,351,890	1,006,080	347,657	25.72
Cincinnati Bell Telephone - Kentucky	KY	429,053	326,036	102,963	24.00
BellSouth - Kentucky	KY	3,169,291	2,306,861	904,936	28.55
BellSouth - Louisiana	LA	5,754,647	4,359,957	1,468,801	25.52
Verizon New England - Maine	ME	1,838,912	1,301,509	535,905	29.14
Verizon Maryland	MD	7,517,899	4,830,037	2,770,652	36.85
Verizon New England - Massachusetts	MA	10,740,128	6,788,533	4,011,744	37.35
Verizon North - Michigan	MI	1,688,970	1,292,998	480,603	28.46
AT&T - Ameritech - Michigan Bell	MI	9,873,433	7,297,539	2,732,761	27.68
Qwest - Minnesota	MN	4,732,448	3,268,210	1,491,610	31.52
BellSouth - Mississippi	MS	3,915,182	2,920,816	1,048,671	26.78
CenturyTel of Missouri - Central Missouri	MO	278,799	214,710	64,559	23.16
CenturyTel of Missouri - Belle-Hermann	MO	12,615	9,026	3,617	28.67
CenturyTel of Missouri - Southern Missouri	MO	69,914	53,267	16,781	24.00
CenturyTel of Missouri - Southwest Missouri	MO	775,631	598,201	178,580	23.02
AT&T - Southwestern Bell - Missouri	MO	5,934,108	4,000,681	1,923,244	32.41
Sprint - United Telephone of Missouri	MO	645,095	481,406	171,575	26.60
Qwest - Montana	MT	990,773	682,118	313,781	31.67
ALLTEL - Nebraska	NE	637,326	465,302	173,129	27.16
Qwest - Nebraska	NE	1,585,658	1,039,608	555,077	35.01
Sprint - Central Telephone - Nevada	NV	1,766,871	1,365,837	403,797	22.85
Verizon - Contel Nevada	NV	118,239	74,834	44,518	37.65
AT&T - Pacific Telesis - Nevada Bell	NV	822,241	579,561	254,747	30.98

Table 11.3
Gross Investment - Continued
($000) - 2005

Study Area	State Code	Subject to Separations	Interstate	Intrastate	Percent Interstate
Verizon New England - New Hampshire	NH	$2,145,646	$1,402,885	$739,560	34.47
Verizon New Jersey	NJ	10,490,292	6,308,482	4,338,595	41.36
Sprint - United Telephone Company of New Jersey	NJ	488,201	375,993	115,320	23.62
Qwest - New Mexico	NM	2,371,654	1,706,102	675,013	28.46
Valor Telecommunications of Texas - New Mexico 1	NM	132,527	81,615	51,223	38.65
Valor Telecommunications of Texas - New Mexico 2	NM	163,012	107,654	55,654	34.14
Citizens Telecom. of New York - Red Hook	NY	53,595	34,574	19,023	35.49
Citizens Telecom. of New York - Upstate	NY	885,344	571,126	314,220	35.49
Citizens Telecom. of New York - Western Counties	NY	91,729	59,173	32,555	35.49
Verizon New York Telephone	NY	29,944,590	20,213,285	9,862,348	32.94
Citizens - Frontier Cos. - Rochester Telephone	NY	1,359,403	1,048,739	310,664	22.85
ALLTEL Carolina - North Carolina	NC	542,322	378,475	164,925	30.41
Sprint - Central Telephone - North Carolina	NC	605,496	473,544	131,949	21.79
Verizon South - Contel - North Carolina	NC	402,414	299,697	104,478	25.96
Verizon South - North Carolina	NC	738,416	542,749	206,789	28.00
BellSouth - North Carolina	NC	6,571,763	4,729,329	1,934,789	29.44
Sprint - Carolina Tel. & Tel. - North Carolina	NC	2,804,267	2,108,236	700,237	24.97
Qwest - North Dakota	ND	519,698	335,590	188,420	36.26
ALLTEL - Western Reserve Telephone - Ohio	OH	479,065	342,659	137,263	28.65
Cincinnati Bell Telephone Company - Ohio	OH	1,666,344	1,297,040	369,107	22.15
Verizon North - Ohio	OH	2,111,345	1,606,495	591,147	28.00
AT&T - Ameritech - Ohio Bell	OH	8,226,908	6,075,272	2,287,273	27.80
Sprint - United Telephone Company of Ohio	OH	1,597,983	1,215,148	403,026	25.22
AT&T - Southwestern Bell - Oklahoma	OK	3,677,088	2,633,338	1,035,715	28.17
Valor Telecommunications of Texas - Oklahoma	OK	361,350	243,252	118,718	32.85
Verizon Northwest - Oregon	OR	1,222,619	882,042	356,600	29.17
Qwest - Oregon	OR	3,344,300	2,370,887	998,235	29.85
ALLTEL of Pennsylvania	PA	558,048	408,275	150,700	27.00
Verizon North - Contel/Pennsylania	PA	125,698	98,106	33,509	26.66
Verizon North - Contel/Quaker State	PA	111,886	84,985	27,933	24.97
Verizon North - Pennsylvania	PA	1,248,545	959,179	341,013	27.31
Verizon Pennsylvania	PA	12,869,293	8,868,548	4,180,128	32.48
Sprint - United Telephone Co. of Pennsylvania	PA	919,883	710,915	215,339	23.41
Verizon - Puerto Rico Telephone Company - Central	PR	461,161	349,299	112,458	24.39
Verizon - Puerto Rico Telephone Company	PR	3,299,495	2,367,326	936,611	28.39
Verizon New England - Rhode Island	RI	1,135,748	754,671	380,155	33.47
Verizon South - Contel - South Carolina	SC	67,213	48,578	18,934	28.17
Verizon South - South Carolina	SC	479,944	357,528	128,581	26.79
BellSouth - South Carolina	SC	3,906,445	2,856,391	1,097,478	28.09
Qwest - South Dakota	SD	683,134	440,027	247,346	36.21
BellSouth - Tennessee	TN	6,050,276	4,368,197	1,765,548	29.18
Sprint - United Telephone - Southeast - Tennessee	TN	538,251	419,853	120,656	22.42
Sprint - Centel Telephone Co. of Texas	TX	672,258	523,286	149,802	22.28
Verizon Southwest - Contel Texas	TX	363,015	277,883	90,932	25.05
Verizon Southwest - Texas	TX	4,849,532	3,576,282	1,367,056	28.19
AT&T - Southwestern Bell - Texas	TX	23,562,764	16,019,889	7,538,076	31.99
Sprint - United Telephone Company of Texas	TX	532,013	404,215	131,513	24.72
Valor Telecommunications of Texas - Texas	TX	991,659	666,461	326,712	32.95
Qwest - Utah	UT	2,969,146	2,079,189	903,672	30.44
Verizon New England - Vermont	VT	955,771	623,039	331,291	34.66
Sprint - Central Telephone Company of Virginia	VA	796,295	616,349	179,331	22.52
Verizon South - Contel/Virginia	VA	1,425,883	1,057,730	382,813	26.85
Verizon Virginia	VA	8,084,393	5,543,002	2,609,780	32.28
Verizon South - Virginia	VA	104,434	76,973	28,979	27.75
Sprint - United Telephone Co. - Southeast - Virginia	VA	316,674	238,884	79,006	24.95
CenturyTel of Washington	WA	574,904	411,863	163,907	28.51
Verizon Northwest - Contel/Washington	WA	303,104	229,575	75,139	24.79
Verizon - Northwest - Washington	WA	2,263,079	1,689,553	604,956	26.73
Qwest - Washington	WA	6,489,047	4,826,876	1,702,503	26.24
Verizon West Virginia	WV	2,140,531	1,488,040	676,789	31.62
Verizon North - Wisconsin	WI	1,009,263	765,733	284,714	28.21
AT&T - Ameritech - Wisconsin Bell	WI	3,298,859	2,227,042	1,137,366	34.48
Qwest - Wyoming	WY	792,575	535,946	261,679	33.02

Table 11.4
Total Investment Reserves
($000) - 2005

Study Area	State Code	Subject to Separations	Interstate	Intrastate	Percent Interstate
All Reporting Local Exchange Companies		$308,123,720	$219,917,010	$88,206,720	28.63
Bell Operating Companies		283,947,148	201,787,787	82,159,371	28.93
Other Reporting Local Exchange Companies		24,176,572	18,129,223	6,047,349	25.01
CenturyTel of Alabama, LLC - Northern Alabama	AL	314,900	242,584	72,316	22.96
CenturyTel of Alabama, LLC - Southern Alabama	AL	357,432	268,046	89,386	25.01
BellSouth - Alabama	AL	4,107,709	3,005,971	1,101,738	26.82
Verizon California - Contel - Arizona	AZ	23,223	12,877	10,347	44.55
Qwest - Arizona	AZ	4,700,874	3,328,527	1,372,347	29.19
AT&T - Southwestern Bell - Arkansas	AR	2,014,311	1,439,230	575,083	28.55
Verizon California - Contel - California	CA	937,604	726,975	210,629	22.46
Citizens Telecom. of California - Shasta - California	CA	392,546	302,942	89,604	22.83
Verizon - Northwest - West Coast California	CA	32,828	22,907	9,921	30.22
Verizon California - GTE - California	CA	9,844,418	7,730,524	2,113,893	21.47
AT&T - Pacific Telesis - Pacific Bell - California	CA	27,888,466	20,335,686	7,552,781	27.08
SureWest Telephone	CA	283,208	196,142	87,066	30.74
Qwest - Colorado	CO	6,153,009	4,464,185	1,688,823	27.45
AT&T - Southern New England Telephone	CT	4,059,414	2,829,331	1,230,085	30.30
Verizon Delaware	DE	978,570	670,002	308,567	31.53
Verizon Washington, D.C.	DC	1,580,373	938,159	642,214	40.64
Verizon Florida	FL	4,414,481	3,202,303	1,212,179	27.46
BellSouth - Florida	FL	11,505,771	8,323,709	3,182,062	27.66
Sprint - Florida	FL	3,771,597	2,803,176	968,421	25.68
ALLTEL Georgia Communications	GA	731,390	537,666	193,724	26.49
BellSouth - Georgia	GA	8,737,100	6,178,046	2,559,054	29.29
Verizon - Northwest - Idaho	ID	369,456	269,833	99,623	26.96
Qwest - Idaho South	ID	935,652	615,231	320,420	34.25
Qwest - Idaho North	ID	59,087	40,027	19,059	32.26
Verizon North - Contel/Illinois	IL	258,596	204,126	54,470	21.06
Verizon South - Illinois	IL	78,583	58,563	20,020	25.48
Verizon North - Illinois	IL	1,336,388	1,039,907	296,482	22.19
AT&T - Ameritech - Illinois Bell	IL	10,237,934	7,727,856	2,510,080	24.52
Verizon North - Contel/Indiana	IN	387,089	297,855	89,234	23.05
Verizon North - Indiana	IN	1,684,691	1,298,909	385,783	22.90
AT&T - Ameritech - Indiana Bell	IN	3,196,865	2,279,792	917,074	28.69
Sprint - United Telephone Company of Indiana	IN	536,713	410,345	126,368	23.54
Iowa Telecommunications Services - Iowa	IA	166,510	128,623	37,888	22.75
Iowa Telecommunications Services - Iowa North	IA	264,826	201,044	63,782	24.08
Iowa Telecommunications Services - Iowa System	IA	110,375	83,993	26,381	23.90
Qwest - Iowa	IA	1,908,976	1,280,294	628,681	32.93
AT&T - Southwestern Bell - Kansas	KS	2,412,289	1,664,372	747,916	31.00
Kentucky ALLTEL - London	KY	235,089	180,040	55,048	23.42
Kentucky ALLTEL - Lexington	KY	1,072,169	797,626	274,543	25.61
Cincinnati Bell Telephone - Kentucky	KY	321,608	243,730	77,878	24.22
BellSouth - Kentucky	KY	2,481,019	1,800,124	680,895	27.44
BellSouth - Louisiana	LA	4,677,061	3,522,271	1,154,790	24.69
Verizon New England - Maine	ME	1,442,402	1,028,389	414,013	28.70
Verizon Maryland	MD	6,112,366	4,016,269	2,096,097	34.29
Verizon New England - Massachusetts	MA	8,479,907	5,447,071	3,032,836	35.76
Verizon North - Michigan	MI	1,462,684	1,140,964	321,721	22.00
AT&T - Ameritech - Michigan Bell	MI	8,746,319	6,601,850	2,144,469	24.52
Qwest - Minnesota	MN	3,771,427	2,619,665	1,151,763	30.54
BellSouth - Mississippi	MS	3,089,604	2,277,098	812,506	26.30
CenturyTel of Missouri - Central Missouri	MO	185,599	143,647	41,952	22.60
CenturyTel of Missouri - Belle-Hermann	MO	7,114	5,141	1,973	27.73
CenturyTel of Missouri - Southern Missouri	MO	53,160	40,412	12,748	23.98
CenturyTel of Missouri - Southwest Missouri	MO	482,990	372,929	110,061	22.79
AT&T - Southwestern Bell - Missouri	MO	4,751,214	3,256,624	1,494,589	31.46
Sprint - United Telephone of Missouri	MO	486,685	358,885	127,800	26.26
Qwest - Montana	MT	798,624	536,424	262,202	32.83
ALLTEL - Nebraska	NE	503,799	370,020	133,779	26.55
Qwest - Nebraska	NE	1,367,577	887,139	480,438	35.13
Sprint - Central Telephone - Nevada	NV	1,234,493	943,488	291,005	23.57
Verizon - Contel Nevada	NV	80,383	49,714	30,669	38.15
AT&T - Pacific Telesis - Nevada Bell	NV	619,593	429,190	190,405	30.73

Table 11.4
Total Investment Reserves - Continued
($000) - 2005

Study Area	State Code	Subject to Separations	Interstate	Intrastate	Percent Interstate
Verizon New England - New Hampshire	NH	$1,565,541	$1,018,611	$546,930	34.94
Verizon New Jersey	NJ	9,161,413	5,823,835	3,337,578	36.43
Sprint - United Telephone Company of New Jersey	NJ	340,354	258,832	81,521	23.95
Qwest - New Mexico	NM	1,863,202	1,323,739	539,464	28.95
Valor Telecommunications of Texas - New Mexico 1	NM	94,081	58,523	35,560	37.80
Valor Telecommunications of Texas - New Mexico 2	NM	116,373	77,225	39,149	33.64
Citizens Telecom. of New York - Red Hook	NY	31,520	24,357	7,162	22.72
Citizens Telecom. of New York - Upstate	NY	520,690	402,360	118,330	22.73
Citizens Telecom. of New York - Western Counties	NY	53,949	41,688	12,260	22.73
Verizon New York Telephone	NY	22,714,235	15,358,902	7,355,333	32.38
Citizens - Frontier Cos. - Rochester Telephone	NY	895,334	702,752	192,582	21.51
ALLTEL Carolina - North Carolina	NC	346,126	239,447	106,681	30.82
Sprint - Central Telephone - North Carolina	NC	435,609	340,016	95,594	21.94
Verizon South - Contel - North Carolina	NC	314,276	236,655	77,620	24.70
Verizon South - North Carolina	NC	612,086	455,411	156,675	25.60
BellSouth - North Carolina	NC	4,959,681	3,563,759	1,395,922	28.15
Sprint - Carolina Tel. & Tel. - North Carolina	NC	2,190,450	1,625,388	565,062	25.80
Qwest - North Dakota	ND	454,816	295,799	159,017	34.96
ALLTEL - Western Reserve Telephone - Ohio	OH	353,924	251,914	102,010	28.82
Cincinnati Bell Telephone Company - Ohio	OH	1,267,075	984,299	282,775	22.32
Verizon North - Ohio	OH	1,786,268	1,365,714	420,555	23.54
AT&T - Ameritech - Ohio Bell	OH	6,633,196	4,884,617	1,748,579	26.36
Sprint - United Telephone Company of Ohio	OH	1,360,431	1,026,207	334,223	24.57
AT&T - Southwestern Bell - Oklahoma	OK	3,021,251	2,143,449	877,801	29.05
Valor Telecommunications of Texas - Oklahoma	OK	252,250	172,231	80,019	31.72
Verizon Northwest - Oregon	OR	909,041	668,073	240,968	26.51
Qwest - Oregon	OR	2,475,808	1,733,833	741,976	29.97
ALLTEL of Pennsylvania	PA	402,266	298,410	103,856	25.82
Verizon North - Contel/Pennsylania	PA	119,131	95,117	24,014	20.16
Verizon North - Contel/Quaker State	PA	97,070	75,622	21,448	22.10
Verizon North - Pennsylvania	PA	1,112,842	876,102	236,741	21.27
Verizon Pennsylvania	PA	10,254,624	7,091,861	3,162,762	30.84
Sprint - United Telephone Co. of Pennsylvania	PA	751,812	575,554	176,258	23.44
Verizon - Puerto Rico Telephone Company - Central	PR	404,684	307,062	97,622	24.12
Verizon - Puerto Rico Telephone Company	PR	2,907,030	2,089,989	817,042	28.11
Verizon New England - Rhode Island	RI	948,319	652,982	295,338	31.14
Verizon South - Contel - South Carolina	SC	44,262	31,558	12,704	28.70
Verizon South - South Carolina	SC	384,280	284,878	99,401	25.87
BellSouth - South Carolina	SC	3,076,522	2,256,902	819,620	26.64
Qwest - South Dakota	SD	563,588	370,535	193,052	34.25
BellSouth - Tennessee	TN	4,636,824	3,351,030	1,285,794	27.73
Sprint - United Telephone - Southeast - Tennessee	TN	427,212	331,182	96,031	22.48
Sprint - Centel Telephone Co. of Texas	TX	414,923	310,256	104,666	25.23
Verizon Southwest - Contel Texas	TX	293,927	224,005	69,922	23.79
Verizon Southwest - Texas	TX	3,732,949	2,797,136	935,813	25.07
AT&T - Southwestern Bell - Texas	TX	18,223,621	12,541,055	5,682,566	31.18
Sprint - United Telephone Company of Texas	TX	374,899	282,813	92,086	24.56
Valor Telecommunications of Texas - Texas	TX	885,943	630,664	255,279	28.81
Qwest - Utah	UT	2,213,741	1,540,542	673,200	30.41
Verizon New England - Vermont	VT	771,083	521,199	249,884	32.41
Sprint - Central Telephone Company of Virginia	VA	566,140	442,466	123,675	21.85
Verizon South - Contel/Virginia	VA	1,080,477	817,294	263,183	24.36
Verizon Virginia	VA	6,128,706	4,211,417	1,917,290	31.28
Verizon South - Virginia	VA	83,933	62,340	21,593	25.73
Sprint - United Telephone Co. - Southeast - Virginia	VA	222,530	165,368	57,161	25.69
CenturyTel of Washington	WA	360,478	256,792	103,686	28.76
Verizon Northwest - Contel/Washington	WA	192,357	142,361	49,996	25.99
Verizon - Northwest - Washington	WA	1,430,339	1,033,405	396,934	27.75
Qwest - Washington	WA	4,855,905	3,546,184	1,309,720	26.97
Verizon West Virginia	WV	1,872,947	1,325,187	547,760	29.25
Verizon North - Wisconsin	WI	862,572	664,558	198,014	22.96
AT&T - Ameritech - Wisconsin Bell	WI	2,770,430	1,936,272	834,155	30.11
Qwest - Wyoming	WY	690,234	470,808	219,427	31.79

Table 11.5
Net Income
($000) - 2005

Study Area	State Code	Subject to Separations	Interstate	Intrastate	Percent Interstate
All Reporting Local Exchange Companies		$13,245,560	$5,900,654	$7,302,031	55.13
Bell Operating Companies		10,684,945	4,439,963	6,214,032	58.16
Other Reporting Local Exchange Companies		2,560,615	1,460,691	1,087,999	42.49
CenturyTel of Alabama, LLC - Northern Alabama	AL	18,732	11,165	7,567	40.40
CenturyTel of Alabama, LLC - Southern Alabama	AL	35,916	21,004	14,912	41.52
BellSouth - Alabama	AL	286,593	197,326	89,875	31.36
Verizon California - Contel - Arizona	AZ	682	(1,210)	1,492	218.77
Qwest - Arizona	AZ	45,259	(40,739)	85,908	189.81
AT&T - Southwestern Bell - Arkansas	AR	140,605	81,370	58,299	41.46
Verizon California - Contel - California	CA	54,277	27,383	26,385	48.61
Citizens Telecom. of California - Shasta - California	CA	51,544	7,473	44,071	85.50
Verizon - Northwest - West Coast California	CA	(2,168)	(999)	(1,175)	54.20
Verizon California - GTE - California	CA	384,885	106,707	274,800	71.40
AT&T - Pacific Telesis - Pacific Bell - California	CA	1,248,879	640,864	604,707	48.42
SureWest Telephone	CA	46,710	34,408	11,680	25.01
Qwest - Colorado	CO	309,465	93,171	216,223	69.87
AT&T - Southern New England Telephone	CT	225,172	113,906	109,056	48.43
Verizon Delaware	DE	48,039	13,820	34,213	71.22
Verizon Washington, D.C.	DC	71,962	39,942	32,011	44.48
Verizon Florida	FL	211,314	62,740	148,469	70.26
BellSouth - Florida	FL	744,518	407,107	339,174	45.56
Sprint - Florida	FL	305,315	103,699	201,618	66.04
ALLTEL Georgia Communications	GA	90,965	78,547	12,080	13.28
BellSouth - Georgia	GA	437,117	218,062	220,522	50.45
Verizon - Northwest - Idaho	ID	14,318	(2,499)	14,260	99.59
Qwest - Idaho South	ID	85,054	47,378	37,658	44.28
Qwest - Idaho North	ID	4,255	1,518	2,736	64.30
Verizon North - Contel/Illinois	IL	17,711	6,357	11,349	64.08
Verizon South - Illinois	IL	1,252	(5)	1,252	100.00
Verizon North - Illinois	IL	53,015	13,544	39,435	74.38
AT&T - Ameritech - Illinois Bell	IL	412,306	168,523	240,711	58.38
Verizon North - Contel/Indiana	IN	30,714	14,794	15,907	51.79
Verizon North - Indiana	IN	52,826	9,768	43,012	81.42
AT&T - Ameritech - Indiana Bell	IN	177,276	104,612	72,074	40.66
Sprint - United Telephone Company of Indiana	IN	66,901	39,870	27,031	40.40
Iowa Telecommunications Services - Iowa	IA	28,265	19,140	9,124	32.28
Iowa Telecommunications Services - Iowa North	IA	30,253	23,305	6,948	22.97
Iowa Telecommunications Services - Iowa System	IA	20,150	15,922	4,230	20.99
Qwest - Iowa	IA	76,325	19,984	56,314	73.78
AT&T - Southwestern Bell - Kansas	KS	93,078	32,951	58,685	63.05
Kentucky ALLTEL - London	KY	20,717	14,138	5,265	25.41
Kentucky ALLTEL - Lexington	KY	75,808	41,691	28,922	38.15
Cincinnati Bell Telephone - Kentucky	KY	47,707	46,403	1,353	2.84
BellSouth - Kentucky	KY	135,077	85,930	49,443	36.60
BellSouth - Louisiana	LA	135,384	76,523	59,536	43.98
Verizon New England - Maine	ME	22,656	(3,131)	25,791	113.84
Verizon Maryland	MD	202,012	55,325	146,651	72.60
Verizon New England - Massachusetts	MA	14,546	(44,835)	59,423	408.52
Verizon North - Michigan	MI	78,971	48,224	30,722	38.90
AT&T - Ameritech - Michigan Bell	MI	340,283	171,381	167,994	49.37
Qwest - Minnesota	MN	129,533	10,533	118,974	91.85
BellSouth - Mississippi	MS	184,642	147,305	37,810	20.48
CenturyTel of Missouri - Central Missouri	MO	17,391	5,225	12,166	69.96
CenturyTel of Missouri - Belle-Hermann	MO	1,081	343	738	68.27
CenturyTel of Missouri - Southern Missouri	MO	5,337	3,146	2,191	41.05
CenturyTel of Missouri - Southwest Missouri	MO	59,171	33,011	26,160	44.21
AT&T - Southwestern Bell - Missouri	MO	250,073	123,336	123,698	49.46
Sprint - United Telephone of Missouri	MO	63,025	37,546	25,479	40.43
Qwest - Montana	MT	46,373	27,094	19,269	41.55
ALLTEL - Nebraska	NE	79,526	59,335	14,293	17.97
Qwest - Nebraska	NE	39,487	15,250	24,229	61.36
Sprint - Central Telephone - Nevada	NV	70,831	4,285	66,547	93.95
Verizon - Contel Nevada	NV	4,724	1,028	3,695	78.22
AT&T - Pacific Telesis - Nevada Bell	NV	19,708	730	18,700	94.89

Table 11.5
Net Income - Continued
($000) - 2005

Study Area	State Code	Subject to Separations	Interstate	Intrastate	Percent Interstate
Verizon New England - New Hampshire	NH	$21,377	($2,861)	$24,249	113.44
Verizon New Jersey	NJ	319,710	13,959	305,736	95.63
Sprint - United Telephone Company of New Jersey	NJ	30,133	1,293	28,839	95.71
Qwest - New Mexico	NM	76,927	20,705	56,175	73.02
Valor Telecommunications of Texas - New Mexico 1	NM	9,642	5,118	4,524	46.92
Valor Telecommunications of Texas - New Mexico 2	NM	9,142	4,568	4,575	50.04
Citizens Telecom. of New York - Red Hook	NY	6,266	8,250	(1,988)	(31.73)
Citizens Telecom. of New York - Upstate	NY	103,490	50,539	52,951	51.17
Citizens Telecom. of New York - Western Counties	NY	10,722	5,676	5,047	47.07
Verizon New York Telephone	NY	(171,858)	(151,738)	(20,036)	11.66
Citizens - Frontier Cos. - Rochester Telephone	NY	86,470	46,269	40,203	46.49
ALLTEL Carolina - North Carolina	NC	53,625	41,460	12,159	22.67
Sprint - Central Telephone - North Carolina	NC	26,097	11,554	14,544	55.73
Verizon South - Contel - North Carolina	NC	11,098	8,603	2,480	22.35
Verizon South - North Carolina	NC	11,078	18,407	(7,337)	(66.23)
BellSouth - North Carolina	NC	244,115	125,831	118,964	48.73
Sprint - Carolina Tel. & Tel. - North Carolina	NC	237,840	129,366	108,473	45.61
Qwest - North Dakota	ND	33,438	19,864	13,570	40.58
ALLTEL - Western Reserve Telephone - Ohio	OH	51,371	41,538	9,833	19.14
Cincinnati Bell Telephone Company - Ohio	OH	196,092	134,064	63,426	32.35
Verizon North - Ohio	OH	79,833	42,965	36,766	46.05
AT&T - Ameritech - Ohio Bell	OH	264,875	132,604	132,268	49.94
Sprint - United Telephone Company of Ohio	OH	108,447	68,133	40,314	37.17
AT&T - Southwestern Bell - Oklahoma	OK	116,247	41,616	73,147	62.92
Valor Telecommunications of Texas - Oklahoma	OK	11,854	4,639	7,215	60.87
Verizon Northwest - Oregon	OR	42,908	2,567	40,324	93.98
Qwest - Oregon	OR	75,013	(3,142)	78,131	104.16
ALLTEL of Pennsylvania	PA	57,764	45,328	12,434	21.53
Verizon North - Contel/Pennsylania	PA	4,341	950	3,389	78.07
Verizon North - Contel/Quaker State	PA	2,676	48	2,628	98.21
Verizon North - Pennsylvania	PA	12,596	(38,268)	50,851	403.71
Verizon Pennsylvania	PA	323,377	57,109	266,195	82.32
Sprint - United Telephone Co. of Pennsylvania	PA	90,443	55,796	34,647	38.31
Verizon - Puerto Rico Telephone Company - Central	PR	(4,555)	(11,740)	7,184	(157.72)
Verizon - Puerto Rico Telephone Company	PR	120,713	97,856	22,858	18.94
Verizon New England - Rhode Island	RI	(24,246)	(31,259)	7,022	(28.96)
Verizon South - Contel - South Carolina	SC	2,265	3,575	(1,310)	(57.84)
Verizon South - South Carolina	SC	23,182	12,872	10,305	44.45
BellSouth - South Carolina	SC	192,270	127,357	65,205	33.91
Qwest - South Dakota	SD	46,371	34,961	11,405	24.60
BellSouth - Tennessee	TN	272,640	167,408	105,928	38.85
Sprint - United Telephone - Southeast - Tennessee	TN	24,735	5,334	19,403	78.44
Sprint - Centel Telephone Co. of Texas	TX	48,893	25,189	23,704	48.48
Verizon Southwest - Contel Texas	TX	490	(2,060)	2,546	519.59
Verizon Southwest - Texas	TX	103,886	21,176	82,673	79.58
AT&T - Southwestern Bell - Texas	TX	680,352	406,028	262,110	38.53
Sprint - United Telephone Company of Texas	TX	33,011	20,057	12,953	39.24
Valor Telecommunications of Texas - Texas	TX	109,227	94,148	15,078	13.80
Qwest - Utah	UT	49,479	(25,635)	75,065	151.71
Verizon New England - Vermont	VT	29,164	14,618	14,545	49.87
Sprint - Central Telephone Company of Virginia	VA	59,556	30,880	28,676	48.15
Verizon South - Contel/Virginia	VA	90,258	29,336	60,923	67.50
Verizon Virginia	VA	259,655	54,740	204,870	78.90
Verizon South - Virginia	VA	703	(1,449)	2,151	305.97
Sprint - United Telephone Co. - Southeast - Virginia	VA	16,356	8,485	7,871	48.12
CenturyTel of Washington	WA	44,094	23,351	20,743	47.04
Verizon Northwest - Contel/Washington	WA	9,770	830	8,918	91.28
Verizon - Northwest - Washington	WA	67,264	(5,521)	72,663	108.03
Qwest - Washington	WA	174,778	28,868	145,888	83.47
Verizon West Virginia	WV	50,748	18,166	32,567	64.17
Verizon North - Wisconsin	WI	27,939	14,531	13,396	47.95
AT&T - Ameritech - Wisconsin Bell	WI	183,900	97,591	85,801	46.66
Qwest - Wyoming	WY	31,970	7,427	24,532	76.73

Table 11.6
Average Net Investment
($000) - 2005

Study Area	State Code	Subject to Separations	Interstate	Intrastate	Percent Interstate	Percent Rate of Return
All Reporting Local Exchange Companies		$79,876,336	$55,048,619	$28,799,447	36.06	10.72
Bell Operating Companies		70,960,826	48,383,734	26,471,607	37.30	9.18
Other Reporting Local Exchange Companies		8,915,510	6,664,885	2,327,840	26.11	21.92
CenturyTel of Alabama, LLC - Northern Alabama	AL	86,884	67,335	20,101	23.14	16.58
CenturyTel of Alabama, LLC - Southern Alabama	AL	133,587	98,389	36,058	26.99	21.35
BellSouth - Alabama	AL	1,319,061	969,375	419,819	31.83	20.36
Verizon California - Contel - Arizona	AZ	3,505	2,931	862	24.59	(41.28)
Qwest - Arizona	AZ	1,530,570	1,027,377	525,493	34.33	(3.97)
AT&T - Southwestern Bell - Arkansas	AR	411,451	276,845	129,028	31.36	29.39
Verizon California - Contel - California	CA	277,436	207,755	71,225	25.67	13.18
Citizens Telecom. of California - Shasta - California	CA	140,454	110,590	29,864	21.26	6.76
Verizon - Northwest - West Coast California	CA	11,283	8,062	3,452	30.59	(12.39)
Verizon California - GTE - California	CA	990,492	532,830	860,034	86.83	20.03
AT&T - Pacific Telesis - Pacific Bell - California	CA	3,947,631	2,625,987	1,639,805	41.54	24.40
SureWest Telephone	CA	158,882	113,910	46,539	29.29	30.21
Qwest - Colorado	CO	2,286,090	1,723,064	593,566	25.96	5.41
AT&T - Southern New England Telephone	CT	1,106,496	790,797	399,082	36.07	14.40
Verizon Delaware	DE	320,826	225,515	106,214	33.11	6.13
Verizon Washington, D.C.	DC	440,066	241,550	219,334	49.84	16.54
Verizon Florida	FL	1,289,204	946,111	421,074	32.66	6.63
BellSouth - Florida	FL	3,315,819	2,440,192	1,103,190	33.27	16.68
Sprint - Florida	FL	1,538,812	1,212,030	332,374	21.60	8.56
ALLTEL Georgia Communications	GA	282,589	199,057	85,264	30.17	39.46
BellSouth - Georgia	GA	3,594,697	2,512,468	1,240,855	34.52	8.68
Verizon - Northwest - Idaho	ID	86,405	62,317	31,092	35.98	(4.01)
Qwest - Idaho South	ID	228,224	149,941	84,279	36.93	31.60
Qwest - Idaho North	ID	19,412	13,397	6,451	33.23	11.33
Verizon North - Contel/Illinois	IL	40,278	25,259	25,988	64.52	25.17
Verizon South - Illinois	IL	36,800	27,094	6,825	18.55	(0.02)
Verizon North - Illinois	IL	227,459	153,475	157,996	69.46	8.82
AT&T - Ameritech - Illinois Bell	IL	2,212,686	1,606,189	809,019	36.56	10.49
Verizon North - Contel/Indiana	IN	57,484	36,548	29,249	50.88	40.48
Verizon North - Indiana	IN	316,677	202,984	179,681	56.74	4.81
AT&T - Ameritech - Indiana Bell	IN	414,181	187,948	281,510	67.97	55.66
Sprint - United Telephone Company of Indiana	IN	103,391	84,240	25,674	24.83	47.33
Iowa Telecommunications Services - Iowa	IA	90,152	69,652	19,612	21.75	27.48
Iowa Telecommunications Services - Iowa North	IA	105,534	81,660	22,555	21.37	28.54
Iowa Telecommunications Services - Iowa System	IA	91,716	70,046	21,015	22.91	22.73
Qwest - Iowa	IA	452,422	317,188	140,300	31.01	6.30
AT&T - Southwestern Bell - Kansas	KS	628,666	454,123	165,539	26.33	7.26
Kentucky ALLTEL - London	KY	97,678	75,404	22,641	23.18	18.75
Kentucky ALLTEL - Lexington	KY	279,721	208,454	73,114	26.14	20.00
Cincinnati Bell Telephone - Kentucky	KY	107,445	82,306	25,085	23.35	56.38
BellSouth - Kentucky	KY	688,272	506,737	224,041	32.55	16.96
BellSouth - Louisiana	LA	1,077,586	837,686	314,011	29.14	9.14
Verizon New England - Maine	ME	396,510	273,120	121,892	30.74	(1.15)
Verizon Maryland	MD	1,405,533	813,768	674,555	47.99	6.80
Verizon New England - Massachusetts	MA	2,260,221	1,341,462	978,908	43.31	(3.34)
Verizon North - Michigan	MI	226,286	152,034	158,882	70.21	31.72
AT&T - Ameritech - Michigan Bell	MI	1,127,114	695,689	588,292	52.19	24.63
Qwest - Minnesota	MN	961,021	648,545	339,847	35.36	1.62
BellSouth - Mississippi	MS	825,578	643,718	236,165	28.61	22.88
CenturyTel of Missouri - Central Missouri	MO	93,200	71,063	22,607	24.26	7.35
CenturyTel of Missouri - Belle-Hermann	MO	5,501	3,885	1,644	29.89	8.83
CenturyTel of Missouri - Southern Missouri	MO	16,754	12,855	4,033	24.07	24.47
CenturyTel of Missouri - Southwest Missouri	MO	292,641	225,272	68,519	23.41	14.65
AT&T - Southwestern Bell - Missouri	MO	1,182,894	744,057	428,655	36.24	16.58
Sprint - United Telephone of Missouri	MO	158,410	122,521	43,775	27.63	30.64
Qwest - Montana	MT	192,149	145,694	51,579	26.84	18.60
ALLTEL - Nebraska	NE	133,527	95,282	39,350	29.47	62.27
Qwest - Nebraska	NE	218,081	152,469	74,639	34.23	10.00
Sprint - Central Telephone - Nevada	NV	532,378	422,349	112,792	21.19	1.01
Verizon - Contel Nevada	NV	37,856	25,120	13,849	36.58	4.09
AT&T - Pacific Telesis - Nevada Bell	NV	202,648	150,371	64,342	31.75	0.49

Table 11.6
Average Net Investment - Continued
($000) - 2005

Study Area	State Code	Subject to Separations	Interstate	Intrastate	Percent Interstate	Percent Rate of Return
Verizon New England - New Hampshire	NH	$580,105	$384,274	$192,630	33.21	(0.74)
Verizon New Jersey	NJ	1,328,879	484,647	1,001,017	75.33	2.88
Sprint - United Telephone Company of New Jersey	NJ	147,847	117,161	33,799	22.86	1.10
Qwest - New Mexico	NM	508,452	382,363	135,549	26.66	5.42
Valor Telecommunications of Texas - New Mexico 1	NM	38,446	23,092	15,663	40.74	22.16
Valor Telecommunications of Texas - New Mexico 2	NM	46,639	30,429	16,505	35.39	15.01
Citizens Telecom. of New York - Red Hook	NY	22,075	10,217	11,861	53.73	80.75
Citizens Telecom. of New York - Upstate	NY	364,654	168,766	195,890	53.72	29.95
Citizens Telecom. of New York - Western Counties	NY	37,780	17,485	20,295	53.72	32.46
Verizon New York Telephone	NY	7,230,355	4,854,383	2,507,015	34.67	(3.13)
Citizens - Frontier Cos. - Rochester Telephone	NY	464,069	345,987	118,082	25.44	13.37
ALLTEL Carolina - North Carolina	NC	196,196	139,028	58,244	29.69	29.82
Sprint - Central Telephone - North Carolina	NC	169,887	133,528	36,355	21.40	8.65
Verizon South - Contel - North Carolina	NC	88,138	63,042	26,858	30.47	13.65
Verizon South - North Carolina	NC	126,330	87,338	50,114	39.67	21.08
BellSouth - North Carolina	NC	1,612,082	1,165,570	538,867	33.43	10.80
Sprint - Carolina Tel. & Tel. - North Carolina	NC	613,817	482,848	135,175	22.02	26.79
Qwest - North Dakota	ND	64,882	39,791	29,403	45.32	49.92
ALLTEL - Western Reserve Telephone - Ohio	OH	125,141	90,745	35,253	28.17	45.77
Cincinnati Bell Telephone Company - Ohio	OH	399,269	312,741	86,332	21.62	42.87
Verizon North - Ohio	OH	325,077	240,781	170,592	52.48	17.84
AT&T - Ameritech - Ohio Bell	OH	1,593,712	1,190,655	538,694	33.80	11.14
Sprint - United Telephone Company of Ohio	OH	237,552	188,941	68,803	28.96	36.06
AT&T - Southwestern Bell - Oklahoma	OK	655,837	489,889	157,914	24.08	8.49
Valor Telecommunications of Texas - Oklahoma	OK	109,100	71,021	38,699	35.47	6.53
Verizon Northwest - Oregon	OR	313,578	213,969	115,632	36.88	1.20
Qwest - Oregon	OR	868,492	637,054	256,259	29.51	(0.49)
ALLTEL of Pennsylvania	PA	155,782	109,865	46,844	30.07	41.26
Verizon North - Contel/Pennsylania	PA	6,567	2,989	9,495	144.59	31.78
Verizon North - Contel/Quaker State	PA	14,816	9,363	6,485	43.77	0.51
Verizon North - Pennsylvania	PA	135,703	83,077	104,272	76.84	(46.06)
Verizon Pennsylvania	PA	2,614,669	1,776,687	1,017,366	38.91	3.21
Sprint - United Telephone Co. of Pennsylvania	PA	168,071	135,361	39,081	23.25	41.22
Verizon - Puerto Rico Telephone Company - Central	PR	56,477	42,237	14,836	26.27	(27.80)
Verizon - Puerto Rico Telephone Company	PR	392,465	277,337	119,569	30.47	35.28
Verizon New England - Rhode Island	RI	187,429	101,689	84,817	45.25	(30.74)
Verizon South - Contel - South Carolina	SC	22,951	17,020	6,230	27.14	21.00
Verizon South - South Carolina	SC	95,664	72,650	29,180	30.50	17.72
BellSouth - South Carolina	SC	829,923	599,489	277,858	33.48	21.24
Qwest - South Dakota	SD	119,546	69,492	54,294	45.42	50.31
BellSouth - Tennessee	TN	1,413,452	1,017,167	479,754	33.94	16.46
Sprint - United Telephone - Southeast - Tennessee	TN	111,039	88,671	24,625	22.18	6.02
Sprint - Centel Telephone Co. of Texas	TX	257,335	213,030	45,136	17.54	11.82
Verizon Southwest - Contel Texas	TX	69,088	53,878	21,010	30.41	(3.82)
Verizon Southwest - Texas	TX	1,116,583	779,146	431,243	38.62	2.72
AT&T - Southwestern Bell - Texas	TX	5,339,143	3,478,834	1,855,510	34.75	11.67
Sprint - United Telephone Company of Texas	TX	157,114	121,402	39,427	25.09	16.52
Valor Telecommunications of Texas - Texas	TX	105,716	35,797	71,433	67.57	263.01
Qwest - Utah	UT	755,405	538,647	230,472	30.51	(4.76)
Verizon New England - Vermont	VT	184,688	101,840	81,407	44.08	14.35
Sprint - Central Telephone Company of Virginia	VA	230,155	173,883	55,656	24.18	17.76
Verizon South - Contel/Virginia	VA	345,406	240,436	119,630	34.63	12.20
Verizon Virginia	VA	1,955,687	1,331,585	692,490	35.41	4.11
Verizon South - Virginia	VA	20,501	14,633	7,386	36.03	(9.90)
Sprint - United Telephone Co. - Southeast - Virginia	VA	94,144	73,516	21,845	23.20	11.54
CenturyTel of Washington	WA	214,426	155,071	60,221	28.08	15.06
Verizon Northwest - Contel/Washington	WA	110,747	87,214	25,143	22.70	0.95
Verizon - Northwest - Washington	WA	832,740	656,148	208,022	24.98	(0.84)
Qwest - Washington	WA	1,633,142	1,280,692	392,783	24.05	2.25
Verizon West Virginia	WV	267,584	162,853	129,029	48.22	11.15
Verizon North - Wisconsin	WI	146,691	101,175	86,700	59.10	14.36
AT&T - Ameritech - Wisconsin Bell	WI	528,429	290,770	303,211	57.38	33.56
Qwest - Wyoming	WY	102,341	65,138	42,252	41.29	11.40

Table 11.7
Total Operating Revenues
($000) - 2005

Study Area	State Code	Subject to Separations	Interstate	Intrastate	Percent Interstate
All Reporting Local Exchange Companies		$95,267,549	$62,338,921	$32,928,629	34.56
Bell Operating Companies		86,936,340	56,574,065	30,362,274	34.92
Other Reporting Local Exchange Companies		8,331,209	5,764,856	2,566,355	30.80
CenturyTel of Alabama, LLC - Northern Alabama	AL	97,103	71,494	25,609	26.37
CenturyTel of Alabama, LLC - Southern Alabama	AL	127,104	88,423	38,681	30.43
BellSouth - Alabama	AL	1,307,321	907,297	400,024	30.60
Verizon California - Contel - Arizona	AZ	7,991	5,265	2,726	34.11
Qwest - Arizona	AZ	1,428,703	845,001	583,703	40.86
AT&T - Southwestern Bell - Arkansas	AR	684,110	473,492	210,617	30.79
Verizon California - Contel - California	CA	291,970	189,133	102,837	35.22
Citizens Telecom. of California - Shasta - California	CA	122,573	64,529	58,044	47.35
Verizon - Northwest - West Coast California	CA	8,010	6,738	1,272	15.88
Verizon California - GTE - California	CA	2,578,002	1,650,672	927,330	35.97
AT&T - Pacific Telesis - Pacific Bell - California	CA	8,122,080	5,522,480	2,599,600	32.01
SureWest Telephone	CA	134,331	97,944	36,388	27.09
Qwest - Colorado	CO	1,792,943	1,075,940	717,003	39.99
AT&T - Southern New England Telephone	CT	1,411,544	943,562	467,981	33.15
Verizon Delaware	DE	328,833	188,157	140,677	42.78
Verizon Washington, D.C.	DC	601,156	353,970	247,186	41.12
Verizon Florida	FL	1,472,623	906,871	565,752	38.42
BellSouth - Florida	FL	4,127,010	2,688,764	1,438,246	34.85
Sprint - Florida	FL	1,285,104	837,752	447,353	34.81
ALLTEL Georgia Communications	GA	240,062	178,479	61,583	25.65
BellSouth - Georgia	GA	2,933,271	1,868,133	1,065,138	36.31
Verizon - Northwest - Idaho	ID	107,231	57,036	50,196	46.81
Qwest - Idaho South	ID	306,637	182,320	124,316	40.54
Qwest - Idaho North	ID	19,152	11,355	7,796	40.71
Verizon North - Contel/Illinois	IL	78,526	48,370	30,157	38.40
Verizon South - Illinois	IL	18,744	12,485	6,259	33.39
Verizon North - Illinois	IL	376,299	241,073	135,226	35.94
AT&T - Ameritech - Illinois Bell	IL	3,221,658	2,238,474	983,184	30.52
Verizon North - Contel/Indiana	IN	120,936	76,236	44,701	36.96
Verizon North - Indiana	IN	466,083	293,309	172,774	37.07
AT&T - Ameritech - Indiana Bell	IN	1,114,017	782,260	331,758	29.78
Sprint - United Telephone Company of Indiana	IN	156,364	106,955	49,409	31.60
Iowa Telecommunications Services - Iowa	IA	60,124	43,004	17,120	28.47
Iowa Telecommunications Services - Iowa North	IA	78,975	59,050	19,925	25.23
Iowa Telecommunications Services - Iowa System	IA	51,007	38,448	12,560	24.62
Qwest - Iowa	IA	569,226	343,314	225,912	39.69
AT&T - Southwestern Bell - Kansas	KS	700,983	439,456	261,527	37.31
Kentucky ALLTEL - London	KY	67,151	48,156	18,995	28.29
Kentucky ALLTEL - Lexington	KY	292,015	194,218	97,796	33.49
Cincinnati Bell Telephone - Kentucky	KY	132,272	110,677	21,596	16.33
BellSouth - Kentucky	KY	785,817	538,976	246,842	31.41
BellSouth - Louisiana	LA	1,384,179	964,281	419,897	30.34
Verizon New England - Maine	ME	444,324	295,905	148,420	33.40
Verizon Maryland	MD	2,171,978	1,366,063	805,915	37.11
Verizon New England - Massachusetts	MA	2,360,876	1,461,879	898,997	38.08
Verizon North - Michigan	MI	400,403	285,090	115,313	28.80
AT&T - Ameritech - Michigan Bell	MI	2,495,522	1,765,729	729,794	29.24
Qwest - Minnesota	MN	1,084,667	662,436	422,230	38.93
BellSouth - Mississippi	MS	1,014,883	745,150	269,733	26.58
CenturyTel of Missouri - Central Missouri	MO	60,515	37,722	22,793	37.67
CenturyTel of Missouri - Belle-Hermann	MO	3,332	1,949	1,383	41.51
CenturyTel of Missouri - Southern Missouri	MO	19,331	13,666	5,665	29.31
CenturyTel of Missouri - Southwest Missouri	MO	174,221	119,775	54,446	31.25
AT&T - Southwestern Bell - Missouri	MO	1,481,174	975,952	505,222	34.11
Sprint - United Telephone of Missouri	MO	181,456	126,144	55,312	30.48
Qwest - Montana	MT	231,520	148,670	82,849	35.78
ALLTEL - Nebraska	NE	173,951	124,320	49,631	28.53
Qwest - Nebraska	NE	329,923	201,092	128,831	39.05
Sprint - Central Telephone - Nevada	NV	463,946	300,071	163,875	35.32
Verizon - Contel Nevada	NV	26,765	13,516	13,249	49.50
AT&T - Pacific Telesis - Nevada Bell	NV	197,271	120,866	76,404	38.73

Table 11.7
Total Operating Revenues - Continued
($000) - 2005

Study Area	State Code	Subject to Separations	Interstate	Intrastate	Percent Interstate
Verizon New England - New Hampshire	NH	$433,603	$264,987	$168,616	38.89
Verizon New Jersey	NJ	3,262,378	1,916,447	1,345,931	41.26
Sprint - United Telephone Company of New Jersey	NJ	128,889	76,634	52,255	40.54
Qwest - New Mexico	NM	525,573	315,244	210,328	40.02
Valor Telecommunications of Texas - New Mexico 1	NM	33,454	20,606	12,849	38.41
Valor Telecommunications of Texas - New Mexico 2	NM	33,911	21,439	12,472	36.78
Citizens Telecom. of New York - Red Hook	NY	12,871	8,594	4,275	33.21
Citizens Telecom. of New York - Upstate	NY	212,614	141,981	70,634	33.22
Citizens Telecom. of New York - Western Counties	NY	22,029	14,711	7,318	33.22
Verizon New York Telephone	NY	6,225,223	3,986,490	2,238,733	35.96
Citizens - Frontier Cos. - Rochester Telephone	NY	320,899	235,714	85,185	26.55
ALLTEL Carolina - North Carolina	NC	141,486	97,717	43,770	30.94
Sprint - Central Telephone - North Carolina	NC	153,182	109,856	43,326	28.28
Verizon South - Contel - North Carolina	NC	91,341	61,272	30,070	32.92
Verizon South - North Carolina	NC	151,909	94,605	57,304	37.72
BellSouth - North Carolina	NC	1,461,065	936,022	525,043	35.94
Sprint - Carolina Tel. & Tel. - North Carolina	NC	705,967	479,543	226,424	32.07
Qwest - North Dakota	ND	124,082	74,390	49,691	40.05
ALLTEL - Western Reserve Telephone - Ohio	OH	129,837	93,135	36,703	28.27
Cincinnati Bell Telephone Company - Ohio	OH	540,061	399,413	140,648	26.04
Verizon North - Ohio	OH	514,958	362,141	152,816	29.68
AT&T - Ameritech - Ohio Bell	OH	2,041,506	1,403,629	637,877	31.25
Sprint - United Telephone Company of Ohio	OH	390,579	277,579	113,000	28.93
AT&T - Southwestern Bell - Oklahoma	OK	852,490	551,419	301,071	35.32
Valor Telecommunications of Texas - Oklahoma	OK	71,073	45,299	25,774	36.26
Verizon Northwest - Oregon	OR	301,711	175,092	126,618	41.97
Qwest - Oregon	OR	759,803	454,196	305,607	40.22
ALLTEL of Pennsylvania	PA	147,585	108,234	39,349	26.66
Verizon North - Contel/Pennsylania	PA	34,164	21,983	12,181	35.65
Verizon North - Contel/Quaker State	PA	23,715	14,866	8,850	37.32
Verizon North - Pennsylvania	PA	259,038	157,517	101,521	39.19
Verizon Pennsylvania	PA	3,074,824	1,837,603	1,237,221	40.24
Sprint - United Telephone Co. of Pennsylvania	PA	259,629	186,549	73,079	28.15
Verizon - Puerto Rico Telephone Company - Central	PR	86,915	56,969	29,946	34.45
Verizon - Puerto Rico Telephone Company	PR	743,167	545,565	197,602	26.59
Verizon New England - Rhode Island	RI	258,453	160,986	97,467	37.71
Verizon South - Contel - South Carolina	SC	16,375	10,421	5,954	36.36
Verizon South - South Carolina	SC	127,980	87,751	40,229	31.43
BellSouth - South Carolina	SC	1,015,791	711,506	304,284	29.96
Qwest - South Dakota	SD	138,479	86,202	52,278	37.75
BellSouth - Tennessee	TN	1,585,463	1,071,371	514,092	32.43
Sprint - United Telephone - Southeast - Tennessee	TN	145,614	98,974	46,641	32.03
Sprint - Centel Telephone Co. of Texas	TX	163,831	113,937	49,894	30.45
Verizon Southwest - Contel Texas	TX	64,293	45,316	18,977	29.52
Verizon Southwest - Texas	TX	1,111,418	742,620	368,798	33.18
AT&T - Southwestern Bell - Texas	TX	5,884,803	4,141,899	1,742,904	29.62
Sprint - United Telephone Company of Texas	TX	127,090	92,297	34,792	27.38
Valor Telecommunications of Texas - Texas	TX	280,233	214,734	65,499	23.37
Qwest - Utah	UT	610,888	344,090	266,798	43.67
Verizon New England - Vermont	VT	222,047	143,324	78,722	35.45
Sprint - Central Telephone Company of Virginia	VA	197,253	136,131	61,122	30.99
Verizon South - Contel/Virginia	VA	406,908	237,721	169,187	41.58
Verizon Virginia	VA	2,003,592	1,170,659	832,933	41.57
Verizon South - Virginia	VA	26,031	16,673	9,358	35.95
Sprint - United Telephone Co. - Southeast - Virginia	VA	66,149	46,090	20,059	30.32
CenturyTel of Washington	WA	126,036	82,913	43,123	34.21
Verizon Northwest - Contel/Washington	WA	58,678	33,938	24,741	42.16
Verizon - Northwest - Washington	WA	527,685	302,055	225,629	42.76
Qwest - Washington	WA	1,303,014	790,506	512,509	39.33
Verizon West Virginia	WV	568,806	382,432	186,374	32.77
Verizon North - Wisconsin	WI	208,722	144,804	63,918	30.62
AT&T - Ameritech - Wisconsin Bell	WI	1,041,375	717,752	323,624	31.08
Qwest - Wyoming	WY	183,713	104,834	78,878	42.94

Table 11.8
Other Operating Income or Loss
($000) - 2005

Study Area	State Code	Subject to Separations	Interstate	Intrastate	Percent Interstate
All Reporting Local Exchange Companies		$397,866	$269,535	$128,326	32.25
Bell Operating Companies		398,092	269,729	128,357	32.24
Other Reporting Local Exchange Companies		(226)	(194)	(31)	13.72
CenturyTel of Alabama, LLC - Northern Alabama	AL	0	0	0	0.00
CenturyTel of Alabama, LLC - Southern Alabama	AL	(92)	(92)	0	0.00
BellSouth - Alabama	AL	34	25	9	26.47
Verizon California - Contel - Arizona	AZ	2	1	1	50.00
Qwest - Arizona	AZ	16	12	4	25.00
AT&T - Southwestern Bell - Arkansas	AR	409	295	114	27.87
Verizon California - Contel - California	CA	16	12	4	25.00
Citizens Telecom. of California - Shasta - California	CA	0	0	0	0.00
Verizon - Northwest - West Coast California	CA	1	0	0	0.00
Verizon California - GTE - California	CA	7,820	5,886	1,934	24.73
AT&T - Pacific Telesis - Pacific Bell - California	CA	8,059	5,934	2,125	26.37
SureWest Telephone	CA	0	0	0	0.00
Qwest - Colorado	CO	79	59	20	25.32
AT&T - Southern New England Telephone	CT	1,594	1,116	478	29.99
Verizon Delaware	DE	315	214	101	32.06
Verizon Washington, D.C.	DC	33	20	13	39.39
Verizon Florida	FL	392	285	107	27.30
BellSouth - Florida	FL	11,714	8,501	3,213	27.43
Sprint - Florida	FL	(65)	(49)	(16)	24.62
ALLTEL Georgia Communications	GA	0	0	0	0.00
BellSouth - Georgia	GA	9,805	6,983	2,822	28.78
Verizon - Northwest - Idaho	ID	131	94	36	27.48
Qwest - Idaho South	ID	185	124	62	33.51
Qwest - Idaho North	ID	0	0	0	0.00
Verizon North - Contel/Illinois	IL	74	57	17	22.97
Verizon South - Illinois	IL	0	0	0	0.00
Verizon North - Illinois	IL	126	96	30	23.81
AT&T - Ameritech - Illinois Bell	IL	2,918	2,228	690	23.65
Verizon North - Contel/Indiana	IN	19	14	5	26.32
Verizon North - Indiana	IN	2,060	1,546	514	24.95
AT&T - Ameritech - Indiana Bell	IN	444	328	116	26.13
Sprint - United Telephone Company of Indiana	IN	0	0	0	0.00
Iowa Telecommunications Services - Iowa	IA	0	0	0	0.00
Iowa Telecommunications Services - Iowa North	IA	0	0	0	0.00
Iowa Telecommunications Services - Iowa System	IA	0	0	0	0.00
Qwest - Iowa	IA	4	3	1	25.00
AT&T - Southwestern Bell - Kansas	KS	411	285	125	30.41
Kentucky ALLTEL - London	KY	0	0	0	0.00
Kentucky ALLTEL - Lexington	KY	0	0	0	0.00
Cincinnati Bell Telephone - Kentucky	KY	0	0	0	0.00
BellSouth - Kentucky	KY	4	3	1	25.00
BellSouth - Louisiana	LA	11,009	8,259	2,750	24.98
Verizon New England - Maine	ME	170	120	50	29.41
Verizon Maryland	MD	42	28	14	33.33
Verizon New England - Massachusetts	MA	3,135	2,011	1,124	35.85
Verizon North - Michigan	MI	59	45	14	23.73
AT&T - Ameritech - Michigan Bell	MI	973	750	223	22.92
Qwest - Minnesota	MN	97	71	26	26.80
BellSouth - Mississippi	MS	8,326	6,167	2,159	25.93
CenturyTel of Missouri - Central Missouri	MO	0	0	0	0.00
CenturyTel of Missouri - Belle-Hermann	MO	0	0	0	0.00
CenturyTel of Missouri - Southern Missouri	MO	0	0	0	0.00
CenturyTel of Missouri - Southwest Missouri	MO	0	0	0	0.00
AT&T - Southwestern Bell - Missouri	MO	2,391	1,652	739	30.91
Sprint - United Telephone of Missouri	MO	0	0	0	0.00
Qwest - Montana	MT	0	0	0	0.00
ALLTEL - Nebraska	NE	0	0	0	0.00
Qwest - Nebraska	NE	0	0	0	0.00
Sprint - Central Telephone - Nevada	NV	0	0	0	0.00
Verizon - Contel Nevada	NV	0	0	0	0.00
AT&T - Pacific Telesis - Nevada Bell	NV	108	76	32	29.63

Table 11.8
Other Operating Income or Loss - Continued
($000) - 2005

Study Area	State Code	Subject to Separations	Interstate	Intrastate	Percent Interstate
Verizon New England - New Hampshire	NH	$170	$111	$58	34.12
Verizon New Jersey	NJ	2,472	1,659	813	32.89
Sprint - United Telephone Company of New Jersey	NJ	0	0	0	0.00
Qwest - New Mexico	NM	0	0	0	0.00
Valor Telecommunications of Texas - New Mexico 1	NM	0	0	0	0.00
Valor Telecommunications of Texas - New Mexico 2	NM	0	0	0	0.00
Citizens Telecom. of New York - Red Hook	NY	0	0	0	0.00
Citizens Telecom. of New York - Upstate	NY	0	0	0	0.00
Citizens Telecom. of New York - Western Counties	NY	0	0	0	0.00
Verizon New York Telephone	NY	306,475	203,225	103,250	33.69
Citizens - Frontier Cos. - Rochester Telephone	NY	0	0	0	0.00
ALLTEL Carolina - North Carolina	NC	0	0	0	0.00
Sprint - Central Telephone - North Carolina	NC	(62)	(48)	(13)	20.97
Verizon South - Contel - North Carolina	NC	17	13	4	23.53
Verizon South - North Carolina	NC	8	6	2	25.00
BellSouth - North Carolina	NC	743	537	206	27.73
Sprint - Carolina Tel. & Tel. - North Carolina	NC	(11)	(8)	(3)	27.27
Qwest - North Dakota	ND	0	0	0	0.00
ALLTEL - Western Reserve Telephone - Ohio	OH	0	0	0	0.00
Cincinnati Bell Telephone Company - Ohio	OH	0	0	0	0.00
Verizon North - Ohio	OH	23	17	5	21.74
AT&T - Ameritech - Ohio Bell	OH	1,000	738	262	26.20
Sprint - United Telephone Company of Ohio	OH	(9)	(7)	(2)	22.22
AT&T - Southwestern Bell - Oklahoma	OK	862	617	245	28.42
Valor Telecommunications of Texas - Oklahoma	OK	0	0	0	0.00
Verizon Northwest - Oregon	OR	3	2	1	33.33
Qwest - Oregon	OR	17	12	5	29.41
ALLTEL of Pennsylvania	PA	0	0	0	0.00
Verizon North - Contel/Pennsylania	PA	0	0	0	0.00
Verizon North - Contel/Quaker State	PA	0	0	0	0.00
Verizon North - Pennsylvania	PA	3	2	1	33.33
Verizon Pennsylvania	PA	303	211	93	30.69
Sprint - United Telephone Co. of Pennsylvania	PA	0	0	0	0.00
Verizon - Puerto Rico Telephone Company - Central	PR	0	0	0	0.00
Verizon - Puerto Rico Telephone Company	PR	0	0	0	0.00
Verizon New England - Rhode Island	RI	36	25	11	30.56
Verizon South - Contel - South Carolina	SC	0	0	0	0.00
Verizon South - South Carolina	SC	5	3	1	20.00
BellSouth - South Carolina	SC	392	290	103	26.28
Qwest - South Dakota	SD	8	6	2	25.00
BellSouth - Tennessee	TN	216	158	58	26.85
Sprint - United Telephone - Southeast - Tennessee	TN	0	0	0	0.00
Sprint - Centel Telephone Co. of Texas	TX	(5)	(4)	(1)	20.00
Verizon Southwest - Contel Texas	TX	1	1	0	0.00
Verizon Southwest - Texas	TX	1,058	779	278	26.28
AT&T - Southwestern Bell - Texas	TX	6,394	4,427	1,967	30.76
Sprint - United Telephone Company of Texas	TX	1	1	0	0.00
Valor Telecommunications of Texas - Texas	TX	0	0	0	0.00
Qwest - Utah	UT	(3)	(2)	(1)	33.33
Verizon New England - Vermont	VT	55	38	17	30.91
Sprint - Central Telephone Company of Virginia	VA	0	0	0	0.00
Verizon South - Contel/Virginia	VA	85	63	22	25.88
Verizon Virginia	VA	1,261	876	385	30.53
Verizon South - Virginia	VA	70	51	19	27.14
Sprint - United Telephone Co. - Southeast - Virginia	VA	17	13	4	23.53
CenturyTel of Washington	WA	0	0	0	0.00
Verizon Northwest - Contel/Washington	WA	1	0	0	0.00
Verizon - Northwest - Washington	WA	3,307	2,468	838	25.34
Qwest - Washington	WA	98	74	25	25.51
Verizon West Virginia	WV	(2)	(2)	(1)	50.00
Verizon North - Wisconsin	WI	(248)	(188)	(60)	24.19
AT&T - Ameritech - Wisconsin Bell	WI	325	239	86	26.46
Qwest - Wyoming	WY	(38)	(27)	(11)	28.95

Table 11.9
Total Operating Expenses
($000) - 2005

Study Area	State Code	Subject to Separations	Interstate	Intrastate	Percent Interstate
All Reporting Local Exchange Companies		$75,584,358	$54,056,967	$21,586,301	28.56
Bell Operating Companies		69,785,908	49,726,775	20,106,121	28.81
Other Reporting Local Exchange Companies		5,798,450	4,330,192	1,480,180	25.53
CenturyTel of Alabama, LLC - Northern Alabama	AL	78,617	60,521	18,096	23.02
CenturyTel of Alabama, LLC - Southern Alabama	AL	91,012	67,264	23,748	26.09
BellSouth - Alabama	AL	881,755	629,246	251,526	28.53
Verizon California - Contel - Arizona	AZ	6,701	4,013	3,304	49.31
Qwest - Arizona	AZ	1,258,997	907,337	351,751	27.94
AT&T - Southwestern Bell - Arkansas	AR	414,009	298,880	116,566	28.16
Verizon California - Contel - California	CA	198,042	150,036	48,788	24.64
Citizens Telecom. of California - Shasta - California	CA	71,130	57,157	13,973	19.64
Verizon - Northwest - West Coast California	CA	11,770	8,518	3,260	27.70
Verizon California - GTE - California	CA	1,839,082	1,386,758	457,523	24.88
AT&T - Pacific Telesis - Pacific Bell - California	CA	6,262,894	4,668,914	1,599,070	25.53
SureWest Telephone	CA	87,724	63,607	24,736	28.20
Qwest - Colorado	CO	1,369,200	976,145	393,127	28.71
AT&T - Southern New England Telephone	CT	1,034,260	749,702	287,959	27.84
Verizon Delaware	DE	262,329	177,617	84,721	32.30
Verizon Washington, D.C.	DC	479,574	299,651	179,936	37.52
Verizon Florida	FL	1,187,812	855,257	332,716	28.01
BellSouth - Florida	FL	3,043,078	2,148,090	892,207	29.32
Sprint - Florida	FL	981,564	735,481	246,082	25.07
ALLTEL Georgia Communications	GA	149,254	100,046	49,546	33.20
BellSouth - Georgia	GA	2,273,819	1,570,408	701,062	30.83
Verizon - Northwest - Idaho	ID	80,965	57,059	27,840	34.39
Qwest - Idaho South	ID	206,349	138,541	67,826	32.87
Qwest - Idaho North	ID	11,995	8,095	3,900	32.51
Verizon North - Contel/Illinois	IL	49,634	37,162	12,482	25.15
Verizon South - Illinois	IL	17,770	13,136	4,640	26.11
Verizon North - Illinois	IL	278,813	209,575	69,295	24.85
AT&T - Ameritech - Illinois Bell	IL	2,459,839	1,878,353	586,211	23.83
Verizon North - Contel/Indiana	IN	73,438	54,049	19,411	26.43
Verizon North - Indiana	IN	378,230	278,689	99,610	26.34
AT&T - Ameritech - Indiana Bell	IN	797,207	594,053	204,061	25.60
Sprint - United Telephone Company of Indiana	IN	89,506	67,111	22,395	25.02
Iowa Telecommunications Services - Iowa	IA	31,761	23,786	7,975	25.11
Iowa Telecommunications Services - Iowa North	IA	48,595	35,644	12,951	26.65
Iowa Telecommunications Services - Iowa System	IA	30,782	22,468	8,313	27.01
Qwest - Iowa	IA	422,708	289,305	133,431	31.57
AT&T - Southwestern Bell - Kansas	KS	505,845	353,520	154,542	30.55
Kentucky ALLTEL - London	KY	46,493	34,063	13,744	29.56
Kentucky ALLTEL - Lexington	KY	216,605	152,823	68,976	31.84
Cincinnati Bell Telephone - Kentucky	KY	84,604	64,304	20,260	23.95
BellSouth - Kentucky	KY	574,309	410,526	163,311	28.44
BellSouth - Louisiana	LA	1,169,460	862,038	306,359	26.20
Verizon New England - Maine	ME	386,881	278,760	108,116	27.95
Verizon Maryland	MD	1,720,593	1,180,132	540,519	31.41
Verizon New England - Massachusetts	MA	2,402,782	1,582,129	820,589	34.15
Verizon North - Michigan	MI	287,859	221,258	66,639	23.15
AT&T - Ameritech - Michigan Bell	MI	1,973,460	1,527,942	446,918	22.65
Qwest - Minnesota	MN	897,282	635,656	261,650	29.16
BellSouth - Mississippi	MS	744,638	537,913	205,990	27.66
CenturyTel of Missouri - Central Missouri	MO	43,184	32,544	10,640	24.64
CenturyTel of Missouri - Belle-Hermann	MO	2,259	1,612	647	28.64
CenturyTel of Missouri - Southern Missouri	MO	14,000	10,525	3,475	24.82
CenturyTel of Missouri - Southwest Missouri	MO	115,365	87,009	28,356	24.58
AT&T - Southwestern Bell - Missouri	MO	983,887	678,460	310,101	31.52
Sprint - United Telephone of Missouri	MO	118,139	88,291	29,848	25.27
Qwest - Montana	MT	165,069	111,475	53,604	32.47
ALLTEL - Nebraska	NE	94,547	65,074	35,371	37.41
Qwest - Nebraska	NE	270,234	178,403	91,841	33.99
Sprint - Central Telephone - Nevada	NV	393,523	296,101	97,421	24.76
Verizon - Contel Nevada	NV	19,846	12,164	7,683	38.71
AT&T - Pacific Telesis - Nevada Bell	NV	161,741	114,836	47,332	29.26

Table 11.9
Total Operating Expenses - Continued
($000) - 2005

Study Area	State Code	Subject to Separations	Interstate	Intrastate	Percent Interstate
Verizon New England - New Hampshire	NH	$411,909	$274,926	$136,967	33.25
Verizon New Jersey	NJ	2,661,262	1,802,964	858,323	32.25
Sprint - United Telephone Company of New Jersey	NJ	99,152	75,645	23,507	23.71
Qwest - New Mexico	NM	414,502	293,211	121,339	29.27
Valor Telecommunications of Texas - New Mexico 1	NM	23,581	15,257	8,325	35.30
Valor Telecommunications of Texas - New Mexico 2	NM	24,769	16,871	7,897	31.88
Citizens Telecom. of New York - Red Hook	NY	6,605	344	6,263	94.82
Citizens Telecom. of New York - Upstate	NY	109,119	91,437	17,683	16.21
Citizens Telecom. of New York - Western Counties	NY	11,306	9,034	2,271	20.09
Verizon New York Telephone	NY	6,843,922	4,566,384	2,277,407	33.28
Citizens - Frontier Cos. - Rochester Telephone	NY	235,075	190,010	45,063	19.17
ALLTEL Carolina - North Carolina	NC	88,037	56,380	31,664	35.97
Sprint - Central Telephone - North Carolina	NC	126,986	98,224	28,762	22.65
Verizon South - Contel - North Carolina	NC	78,628	58,433	20,220	25.72
Verizon South - North Carolina	NC	142,947	104,517	38,442	26.89
BellSouth - North Carolina	NC	1,106,752	776,368	329,294	29.75
Sprint - Carolina Tel. & Tel. - North Carolina	NC	469,075	350,884	118,192	25.20
Qwest - North Dakota	ND	91,361	60,864	30,500	33.38
ALLTEL - Western Reserve Telephone - Ohio	OH	78,728	51,785	26,944	34.22
Cincinnati Bell Telephone Company - Ohio	OH	351,229	272,387	77,436	22.05
Verizon North - Ohio	OH	388,287	292,839	95,604	24.62
AT&T - Ameritech - Ohio Bell	OH	1,516,623	1,124,671	391,954	25.84
Sprint - United Telephone Company of Ohio	OH	282,544	209,748	72,796	25.76
AT&T - Southwestern Bell - Oklahoma	OK	637,910	461,410	178,784	28.03
Valor Telecommunications of Texas - Oklahoma	OK	59,219	40,660	18,559	31.34
Verizon Northwest - Oregon	OR	226,287	164,559	61,753	27.29
Qwest - Oregon	OR	620,373	434,568	185,830	29.95
ALLTEL of Pennsylvania	PA	90,122	63,127	26,996	29.95
Verizon North - Contel/Pennsylania	PA	27,321	21,196	6,126	22.42
Verizon North - Contel/Quaker State	PA	19,343	14,375	4,969	25.69
Verizon North - Pennsylvania	PA	228,227	173,233	55,014	24.10
Verizon Pennsylvania	PA	2,615,321	1,839,425	776,008	29.67
Sprint - United Telephone Co. of Pennsylvania	PA	168,869	130,422	38,447	22.77
Verizon - Puerto Rico Telephone Company - Central	PR	86,866	65,167	21,699	24.98
Verizon - Puerto Rico Telephone Company	PR	589,323	423,422	165,900	28.15
Verizon New England - Rhode Island	RI	268,120	187,245	80,862	30.16
Verizon South - Contel - South Carolina	SC	13,694	10,132	3,562	26.01
Verizon South - South Carolina	SC	96,977	72,852	24,129	24.88
BellSouth - South Carolina	SC	715,717	520,219	194,995	27.24
Qwest - South Dakota	SD	111,799	75,822	35,982	32.18
BellSouth - Tennessee	TN	1,179,172	838,971	339,095	28.76
Sprint - United Telephone - Southeast - Tennessee	TN	120,987	93,724	27,262	22.53
Sprint - Centel Telephone Co. of Texas	TX	115,473	89,164	26,309	22.78
Verizon Southwest - Contel Texas	TX	64,354	49,428	14,930	23.20
Verizon Southwest - Texas	TX	955,708	719,188	236,577	24.75
AT&T - Southwestern Bell - Texas	TX	4,433,416	3,148,885	1,303,320	29.40
Sprint - United Telephone Company of Texas	TX	94,061	72,225	21,836	23.21
Valor Telecommunications of Texas - Texas	TX	185,742	135,319	50,422	27.15
Qwest - Utah	UT	488,562	337,092	151,519	31.01
Verizon New England - Vermont	VT	183,077	127,188	55,888	30.53
Sprint - Central Telephone Company of Virginia	VA	137,797	105,328	32,469	23.56
Verizon South - Contel/Virginia	VA	285,391	209,665	75,727	26.53
Verizon Virginia	VA	1,669,324	1,171,294	498,096	29.84
Verizon South - Virginia	VA	25,282	18,969	6,314	24.97
Sprint - United Telephone Co. - Southeast - Virginia	VA	49,827	37,631	12,196	24.48
CenturyTel of Washington	WA	81,483	59,155	22,328	27.40
Verizon Northwest - Contel/Washington	WA	44,332	33,320	11,047	24.92
Verizon - Northwest - Washington	WA	401,965	297,499	104,651	26.03
Qwest - Washington	WA	1,078,901	778,187	300,738	27.87
Verizon West Virginia	WV	465,768	336,372	129,416	27.79
Verizon North - Wisconsin	WI	162,607	122,153	40,472	24.89
AT&T - Ameritech - Wisconsin Bell	WI	735,553	553,504	182,831	24.86
Qwest - Wyoming	WY	134,869	92,457	42,420	31.45

Table 11.10
Total Non-Operating Items
($000) - 2005

Study Area	State Code	Subject to Separations	Interstate	Intrastate	Percent Interstate
All Reporting Local Exchange Companies		($839,864)	($814,309)	($25,549)	3.04
Bell Operating Companies		(811,782)	(788,088)	(23,694)	2.92
Other Reporting Local Exchange Companies		(28,082)	(26,221)	(1,855)	6.61
CenturyTel of Alabama, LLC - Northern Alabama	AL	(246)	(192)	(54)	21.95
CenturyTel of Alabama, LLC - Southern Alabama	AL	84	63	21	25.00
BellSouth - Alabama	AL	(43,466)	(43,824)	358	(0.82)
Verizon California - Contel - Arizona	AZ	(19)	(17)	(3)	15.79
Qwest - Arizona	AZ	85,037	85,313	(276)	(0.32)
AT&T - Southwestern Bell - Arkansas	AR	34,663	34,649	14	0.04
Verizon California - Contel - California	CA	7,449	7,524	(75)	(1.01)
Citizens Telecom. of California - Shasta - California	CA	(101)	(101)	0	0.00
Verizon - Northwest - West Coast California	CA	(104)	(92)	(12)	11.54
Verizon California - GTE - California	CA	133,017	133,999	(983)	(0.74)
AT&T - Pacific Telesis - Pacific Bell - California	CA	(191,047)	(189,382)	(1,664)	0.87
SureWest Telephone	CA	(103)	(71)	(28)	27.18
Qwest - Colorado	CO	(31,380)	(31,038)	(343)	1.09
AT&T - Southern New England Telephone	CT	1,578	1,684	(106)	(6.72)
Verizon Delaware	DE	(12,631)	(12,044)	(587)	4.65
Verizon Washington, D.C.	DC	(31,395)	(31,231)	(164)	0.52
Verizon Florida	FL	(51,207)	(50,911)	(296)	0.58
BellSouth - Florida	FL	(110,964)	(110,913)	(50)	0.05
Sprint - Florida	FL	(1,840)	(1,477)	(363)	19.73
ALLTEL Georgia Communications	GA	(157)	(114)	(43)	27.39
BellSouth - Georgia	GA	(70,451)	(70,664)	213	(0.30)
Verizon - Northwest - Idaho	ID	3,829	3,845	(16)	(0.42)
Qwest - Idaho South	ID	(26,214)	(26,171)	(42)	0.16
Qwest - Idaho North	ID	1,037	1,039	(3)	(0.29)
Verizon North - Contel/Illinois	IL	1,962	1,973	(11)	(0.56)
Verizon South - Illinois	IL	49	49	0	0.00
Verizon North - Illinois	IL	11,300	11,370	(70)	(0.62)
AT&T - Ameritech - Illinois Bell	IL	71,504	71,619	(115)	(0.16)
Verizon North - Contel/Indiana	IN	(1,015)	(1,004)	(12)	1.18
Verizon North - Indiana	IN	(630)	(486)	(143)	22.70
AT&T - Ameritech - Indiana Bell	IN	(9,885)	(9,683)	(201)	2.03
Sprint - United Telephone Company of Indiana	IN	(43)	(26)	(17)	39.53
Iowa Telecommunications Services - Iowa	IA	98	78	21	21.43
Iowa Telecommunications Services - Iowa North	IA	127	101	26	20.47
Iowa Telecommunications Services - Iowa System	IA	75	58	17	22.67
Qwest - Iowa	IA	11,767	11,934	(167)	(1.42)
AT&T - Southwestern Bell - Kansas	KS	1,463	1,529	(66)	(4.51)
Kentucky ALLTEL - London	KY	(59)	(45)	(14)	23.73
Kentucky ALLTEL - Lexington	KY	(398)	(296)	(102)	25.63
Cincinnati Bell Telephone - Kentucky	KY	(39)	(30)	(17)	43.59
BellSouth - Kentucky	KY	(22,597)	(22,663)	66	(0.29)
BellSouth - Louisiana	LA	(37,496)	(37,752)	256	(0.68)
Verizon New England - Maine	ME	(7,063)	(6,984)	(79)	1.12
Verizon Maryland	MD	39,451	41,901	(2,451)	(6.21)
Verizon New England - Massachusetts	MA	(22,925)	(20,087)	(2,838)	12.38
Verizon North - Michigan	MI	(14,698)	(14,693)	(5)	0.03
AT&T - Ameritech - Michigan Bell	MI	(90,202)	(89,863)	(339)	0.38
Qwest - Minnesota	MN	19,139	19,406	(266)	(1.39)
BellSouth - Mississippi	MS	(34,770)	(34,809)	39	(0.11)
CenturyTel of Missouri - Central Missouri	MO	(60)	(47)	(13)	21.67
CenturyTel of Missouri - Belle-Hermann	MO	(8)	(6)	(2)	25.00
CenturyTel of Missouri - Southern Missouri	MO	(6)	(5)	(1)	16.67
CenturyTel of Missouri - Southwest Missouri	MO	(315)	(245)	(70)	22.22
AT&T - Southwestern Bell - Missouri	MO	58,381	58,355	28	0.05
Sprint - United Telephone of Missouri	MO	292	307	(15)	(5.14)
Qwest - Montana	MT	(2,806)	(2,760)	(46)	1.64
ALLTEL - Nebraska	NE	(122)	(89)	(33)	27.05
Qwest - Nebraska	NE	953	1,050	(98)	(10.28)
Sprint - Central Telephone - Nevada	NV	(408)	(315)	(93)	22.79
Verizon - Contel Nevada	NV	(36)	(22)	(14)	38.89
AT&T - Pacific Telesis - Nevada Bell	NV	457	512	(54)	(11.82)

Table 11.10
Total Non-Operating Items - Continued
($000) - 2005

Study Area	State Code	Subject to Separations	Interstate	Intrastate	Percent Interstate
Verizon New England - New Hampshire	NH	($29)	$656	($686)	2,365.52
Verizon New Jersey	NJ	83,364	84,389	(1,025)	(1.23)
Sprint - United Telephone Company of New Jersey	NJ	(396)	(304)	(91)	22.98
Qwest - New Mexico	NM	(10,379)	(10,197)	(183)	1.76
Valor Telecommunications of Texas - New Mexico 1	NM	231	231	0	0.00
Valor Telecommunications of Texas - New Mexico 2	NM	0	0	0	0.00
Citizens Telecom. of New York - Red Hook	NY	0	0	0	0.00
Citizens Telecom. of New York - Upstate	NY	5	5	0	0.00
Citizens Telecom. of New York - Western Counties	NY	1	1	0	0.00
Verizon New York Telephone	NY	(343,293)	(337,669)	(5,624)	1.64
Citizens - Frontier Cos. - Rochester Telephone	NY	(646)	(565)	(81)	12.54
ALLTEL Carolina - North Carolina	NC	(176)	(123)	(53)	30.11
Sprint - Central Telephone - North Carolina	NC	37	30	7	18.92
Verizon South - Contel - North Carolina	NC	(1,624)	(1,622)	(2)	0.12
Verizon South - North Carolina	NC	(3,544)	(3,587)	43	(1.21)
BellSouth - North Carolina	NC	(37,361)	(37,627)	265	(0.71)
Sprint - Carolina Tel. & Tel. - North Carolina	NC	(959)	(715)	(244)	25.44
Qwest - North Dakota	ND	(16,027)	(16,006)	(21)	0.13
ALLTEL - Western Reserve Telephone - Ohio	OH	(262)	(188)	(74)	28.24
Cincinnati Bell Telephone Company - Ohio	OH	(7,260)	(7,038)	(214)	2.95
Verizon North - Ohio	OH	2,776	2,786	(10)	(0.36)
AT&T - Ameritech - Ohio Bell	OH	(304)	(223)	(81)	26.64
Sprint - United Telephone Company of Ohio	OH	(421)	(309)	(112)	26.60
AT&T - Southwestern Bell - Oklahoma	OK	(504)	(509)	4	(0.79)
Valor Telecommunications of Texas - Oklahoma	OK	0	0	0	0.00
Verizon Northwest - Oregon	OR	2,125	2,290	(166)	(7.81)
Qwest - Oregon	OR	6,432	6,622	(189)	(2.94)
ALLTEL of Pennsylvania	PA	(301)	(221)	(81)	26.91
Verizon North - Contel/Pennsylania	PA	(60)	(57)	(2)	3.33
Verizon North - Contel/Quaker State	PA	370	371	(1)	(0.27)
Verizon North - Pennsylvania	PA	(299)	(396)	97	(32.44)
Verizon Pennsylvania	PA	(78,960)	(76,124)	(2,836)	3.59
Sprint - United Telephone Co. of Pennsylvania	PA	317	331	(15)	(4.73)
Verizon - Puerto Rico Telephone Company - Central	PR	(193)	(146)	(47)	24.35
Verizon - Puerto Rico Telephone Company	PR	(1,380)	(990)	(390)	28.26
Verizon New England - Rhode Island	RI	9,097	9,319	(223)	(2.45)
Verizon South - Contel - South Carolina	SC	(883)	(882)	(1)	0.11
Verizon South - South Carolina	SC	(5,375)	(5,362)	(13)	0.24
BellSouth - South Carolina	SC	(30,437)	(30,827)	390	(1.28)
Qwest - South Dakota	SD	(40,950)	(40,920)	(29)	0.07
BellSouth - Tennessee	TN	(42,212)	(42,431)	219	(0.52)
Sprint - United Telephone - Southeast - Tennessee	TN	(108)	(84)	(24)	22.22
Sprint - Centel Telephone Co. of Texas	TX	(540)	(420)	(120)	22.22
Verizon Southwest - Contel Texas	TX	(2,089)	(2,077)	(12)	0.57
Verizon Southwest - Texas	TX	(18,355)	(18,158)	(197)	1.07
AT&T - Southwestern Bell - Texas	TX	134,818	135,035	(216)	(0.16)
Sprint - United Telephone Company of Texas	TX	19	16	3	15.79
Valor Telecommunications of Texas - Texas	TX	(14,736)	(14,733)	(1)	0.01
Qwest - Utah	UT	55,606	55,728	(121)	(0.22)
Verizon New England - Vermont	VT	(9,078)	(8,959)	(119)	1.31
Sprint - Central Telephone Company of Virginia	VA	(100)	(77)	(23)	23.00
Verizon South - Contel/Virginia	VA	(11,906)	(11,888)	(18)	0.15
Verizon Virginia	VA	(77,517)	(76,339)	(1,178)	1.52
Verizon South - Virginia	VA	(916)	(916)	0	0.00
Sprint - United Telephone Co. - Southeast - Virginia	VA	(17)	(13)	(4)	23.53
CenturyTel of Washington	WA	459	407	52	11.33
Verizon Northwest - Contel/Washington	WA	(622)	(595)	(27)	4.34
Verizon - Northwest - Washington	WA	(6,694)	(6,644)	(50)	0.75
Qwest - Washington	WA	(41,169)	(40,876)	(293)	0.71
Verizon West Virginia	WV	8,152	8,376	(224)	(2.75)
Verizon North - Wisconsin	WI	(4,240)	(4,229)	(11)	0.26
AT&T - Ameritech - Wisconsin Bell	WI	(584)	(519)	(66)	11.30
Qwest - Wyoming	WY	2,427	2,457	(30)	(1.24)

Table 11.11
Taxes (Federal, State, and Other)
($000) - 2005

Study Area	State Code	Subject to Separations	Interstate	Intrastate	Percent Interstate
All Reporting Local Exchange Companies		$8,729,583	$4,046,564	$4,595,601	52.64
Bell Operating Companies		7,675,361	3,465,144	4,194,172	54.64
Other Reporting Local Exchange Companies		1,054,222	581,420	401,429	38.08
CenturyTel of Alabama, LLC - Northern Alabama	AL	6,218	3,644	2,574	41.40
CenturyTel of Alabama, LLC - Southern Alabama	AL	12,384	7,213	5,172	41.76
BellSouth - Alabama	AL	182,473	124,574	58,274	31.94
Verizon California - Contel - Arizona	AZ	629	2,480	(2,066)	(328.46)
Qwest - Arizona	AZ	39,426	(106,898)	146,324	371.14
AT&T - Southwestern Bell - Arkansas	AR	95,242	58,888	35,852	37.64
Verizon California - Contel - California	CA	32,218	4,202	27,743	86.11
Citizens Telecom. of California - Shasta - California	CA	24,736	0	0	0.00
Verizon - Northwest - West Coast California	CA	(1,487)	(689)	(801)	53.87
Verizon California - GTE - California	CA	228,838	29,094	197,924	86.49
AT&T - Pacific Telesis - Pacific Bell - California	CA	809,413	408,018	399,612	49.37
SureWest Telephone	CA	18,392	13,744	4,649	25.28
Qwest - Colorado	CO	145,737	37,721	108,016	74.12
AT&T - Southern New England Telephone	CT	152,128	79,386	71,550	47.03
Verizon Delaware	DE	31,411	8,978	22,431	71.41
Verizon Washington, D.C.	DC	81,048	45,628	35,416	43.70
Verizon Florida	FL	125,096	40,070	84,970	67.92
BellSouth - Florida	FL	462,092	252,981	210,128	45.47
Sprint - Florida	FL	128,977	47,384	81,593	63.26
ALLTEL Georgia Communications	GA	35,967	30,443	5,406	15.03
BellSouth - Georgia	GA	302,591	157,310	146,163	48.30
Verizon - Northwest - Idaho	ID	8,250	(1,275)	8,148	98.76
Qwest - Idaho South	ID	41,633	22,696	18,936	45.48
Qwest - Idaho North	ID	1,865	703	1,163	62.36
Verizon North - Contel/Illinois	IL	9,293	2,935	6,354	68.37
Verizon South - Illinois	IL	(327)	(695)	367	(112.23)
Verizon North - Illinois	IL	33,297	6,680	26,596	79.88
AT&T - Ameritech - Illinois Bell	IL	280,927	122,207	157,067	55.91
Verizon North - Contel/Indiana	IN	17,818	8,411	9,400	52.76
Verizon North - Indiana	IN	37,717	6,884	30,809	81.68
AT&T - Ameritech - Indiana Bell	IN	149,863	93,606	55,940	37.33
Sprint - United Telephone Company of Indiana	IN	27,289	16,128	11,161	40.90
Iowa Telecommunications Services - Iowa	IA	12,221	8,345	3,876	31.72
Iowa Telecommunications Services - Iowa North	IA	13,683	11,262	2,420	17.69
Iowa Telecommunications Services - Iowa System	IA	8,226	6,496	1,730	21.03
Qwest - Iowa	IA	58,430	22,094	36,335	62.19
AT&T - Southwestern Bell - Kansas	KS	101,008	51,741	48,491	48.01
Kentucky ALLTEL - London	KY	15,873	11,565	3,876	24.42
Kentucky ALLTEL - Lexington	KY	28,530	16,077	11,007	38.58
Cincinnati Bell Telephone - Kentucky	KY	18,215	15,879	2,319	12.73
BellSouth - Kentucky	KY	99,032	65,186	34,023	34.36
BellSouth - Louisiana	LA	127,840	71,731	56,496	44.19
Verizon New England - Maine	ME	42,020	27,380	14,642	34.85
Verizon Maryland	MD	209,964	88,733	121,210	57.73
Verizon New England - Massachusetts	MA	(30,392)	(53,317)	22,947	(75.50)
Verizon North - Michigan	MI	48,330	30,346	17,971	37.18
AT&T - Ameritech - Michigan Bell	MI	272,954	157,019	115,444	42.29
Qwest - Minnesota	MN	38,810	(3,088)	41,898	107.96
BellSouth - Mississippi	MS	128,699	100,908	28,053	21.80
CenturyTel of Missouri - Central Missouri	MO	5,570	1,433	4,137	74.27
CenturyTel of Missouri - Belle-Hermann	MO	360	107	253	70.28
CenturyTel of Missouri - Southern Missouri	MO	1,784	1,036	748	41.93
CenturyTel of Missouri - Southwest Missouri	MO	18,856	10,117	8,740	46.35
AT&T - Southwestern Bell - Missouri	MO	191,224	117,453	72,134	37.72
Sprint - United Telephone of Missouri	MO	27,073	16,433	10,640	39.30
Qwest - Montana	MT	22,884	12,861	10,022	43.79
ALLTEL - Nebraska	NE	28,727	21,411	5,251	18.28
Qwest - Nebraska	NE	19,249	6,389	12,859	66.80
Sprint - Central Telephone - Nevada	NV	20,003	(2,659)	22,662	113.29
Verizon - Contel Nevada	NV	2,231	346	1,885	84.49
AT&T - Pacific Telesis - Nevada Bell	NV	15,473	4,864	10,458	67.59

Table 11.11
Taxes (Federal, State, and Other) - Continued
($000) - 2005

Study Area	State Code	Subject to Separations	Interstate	Intrastate	Percent Interstate
Verizon New England - New Hampshire	NH	$516	($7,623)	$8,144	1,578.29
Verizon New Jersey	NJ	200,514	16,794	183,710	91.62
Sprint - United Telephone Company of New Jersey	NJ	13,527	1,214	12,312	91.02
Qwest - New Mexico	NM	44,523	11,525	32,997	74.11
Valor Telecommunications of Texas - New Mexico 1	NM	3,294	1,772	1,522	46.21
Valor Telecommunications of Texas - New Mexico 2	NM	3,065	1,425	1,640	53.51
Citizens Telecom. of New York - Red Hook	NY	2,371	1,480	892	37.62
Citizens Telecom. of New York - Upstate	NY	39,170	24,443	14,728	37.60
Citizens Telecom. of New York - Western Counties	NY	4,059	2,532	1,526	37.60
Verizon New York Telephone	NY	202,927	112,738	90,236	44.47
Citizens - Frontier Cos. - Rochester Telephone	NY	47,494	0	5,140	10.82
ALLTEL Carolina - North Carolina	NC	20,868	15,965	4,900	23.48
Sprint - Central Telephone - North Carolina	NC	10,084	4,231	5,853	58.04
Verizon South - Contel - North Carolina	NC	3,256	(4,129)	7,376	226.54
Verizon South - North Carolina	NC	1,436	(24,726)	26,158	1,821.59
BellSouth - North Carolina	NC	148,302	71,987	76,726	51.74
Sprint - Carolina Tel. & Tel. - North Carolina	NC	97,605	53,177	44,428	45.52
Qwest - North Dakota	ND	15,310	9,668	5,642	36.85
ALLTEL - Western Reserve Telephone - Ohio	OH	20,985	16,882	4,103	19.55
Cincinnati Bell Telephone Company - Ohio	OH	106,085	77,247	28,635	26.99
Verizon North - Ohio	OH	44,085	23,568	20,461	46.41
AT&T - Ameritech - Ohio Bell	OH	261,312	147,315	113,998	43.63
Sprint - United Telephone Company of Ohio	OH	44,805	28,835	15,970	35.64
AT&T - Southwestern Bell - Oklahoma	OK	99,699	49,519	49,381	49.53
Valor Telecommunications of Texas - Oklahoma	OK	3,895	1,325	2,570	65.98
Verizon Northwest - Oregon	OR	30,394	5,678	24,708	81.29
Qwest - Oregon	OR	58,002	16,160	41,840	72.14
ALLTEL of Pennsylvania	PA	27,174	21,794	5,379	19.79
Verizon North - Contel/Pennsylania	PA	2,562	(106)	2,668	104.14
Verizon North - Contel/Quaker State	PA	1,326	72	1,254	94.57
Verizon North - Pennsylvania	PA	18,517	22,950	(4,440)	(23.98)
Verizon Pennsylvania	PA	215,389	17,404	197,947	91.90
Sprint - United Telephone Co. of Pennsylvania	PA	39,635	24,645	14,990	37.82
Verizon - Puerto Rico Telephone Company - Central	PR	4,797	3,688	1,110	23.14
Verizon - Puerto Rico Telephone Company	PR	34,511	25,277	9,234	26.76
Verizon New England - Rhode Island	RI	5,518	(4,294)	9,817	177.91
Verizon South - Contel - South Carolina	SC	1,299	(2,404)	3,703	285.07
Verizon South - South Carolina	SC	13,201	7,392	5,809	44.00
BellSouth - South Carolina	SC	138,633	95,047	43,797	31.59
Qwest - South Dakota	SD	21,267	16,345	4,922	23.14
BellSouth - Tennessee	TN	176,079	107,581	68,908	39.13
Sprint - United Telephone - Southeast - Tennessee	TN	10,115	2,364	7,751	76.63
Sprint - Centel Telephone Co. of Texas	TX	19,965	10,928	9,037	45.26
Verizon Southwest - Contel Texas	TX	1,539	26	1,513	98.31
Verizon Southwest - Texas	TX	71,237	21,193	50,023	70.22
AT&T - Southwestern Bell - Texas	TX	642,611	456,378	179,657	27.96
Sprint - United Telephone Company of Texas	TX	13,077	8,074	5,003	38.26
Valor Telecommunications of Texas - Texas	TX	28,548	23,402	5,146	18.03
Qwest - Utah	UT	17,238	(23,097)	40,334	233.98
Verizon New England - Vermont	VT	18,939	10,515	8,425	44.48
Sprint - Central Telephone Company of Virginia	VA	23,468	12,153	11,315	48.21
Verizon South - Contel/Virginia	VA	43,250	10,671	32,577	75.32
Verizon Virginia	VA	153,391	21,840	131,530	85.75
Verizon South - Virginia	VA	1,032	120	912	88.37
Sprint - United Telephone Co. - Southeast - Virginia	VA	6,402	3,291	3,111	48.59
CenturyTel of Washington	WA	15,447	8,183	7,264	47.03
Verizon Northwest - Contel/Washington	WA	5,199	383	4,803	92.38
Verizon - Northwest - Washington	WA	68,457	19,189	49,203	71.87
Qwest - Washington	WA	90,602	24,401	66,201	73.07
Verizon West Virginia	WV	44,136	19,516	24,614	55.77
Verizon North - Wisconsin	WI	22,168	12,161	10,001	45.11
AT&T - Ameritech - Wisconsin Bell	WI	122,831	67,415	55,144	44.89
Qwest - Wyoming	WY	14,409	2,466	11,945	82.90

Table 11.12
Total Plant Investment
($000) - 2005

Study Area	State Code	Subject to Separations	Interstate	Intrastate	Percent Interstate
All Reporting Local Exchange Companies		$394,171,479	$282,048,727	$112,122,745	28.45
Bell Operating Companies		361,545,969	257,627,808	103,918,156	28.74
Other Reporting Local Exchange Companies		32,625,510	24,420,919	8,204,589	25.15
CenturyTel of Alabama, LLC - Northern Alabama	AL	392,032	302,382	89,650	22.87
CenturyTel of Alabama, LLC - Southern Alabama	AL	488,336	364,427	123,909	25.37
BellSouth - Alabama	AL	5,422,652	4,003,198	1,419,453	26.18
Verizon California - Contel - Arizona	AZ	26,564	15,701	10,863	40.89
Qwest - Arizona	AZ	6,775,484	4,907,813	1,867,670	27.57
AT&T - Southwestern Bell - Arkansas	AR	2,532,105	1,824,445	707,660	27.95
Verizon California - Contel - California	CA	1,157,823	880,174	277,649	23.98
Citizens Telecom. of California - Shasta - California	CA	379,816	228,856	150,960	39.75
Verizon - Northwest - West Coast California	CA	42,533	29,803	12,730	29.93
Verizon California - GTE - California	CA	10,285,637	7,739,080	2,546,557	24.76
AT&T - Pacific Telesis - Pacific Bell - California	CA	33,463,337	24,641,046	8,822,289	26.36
SureWest Telephone	CA	436,811	306,137	130,673	29.92
Qwest - Colorado	CO	8,027,128	5,791,711	2,235,415	27.85
AT&T - Southern New England Telephone	CT	5,138,627	3,597,395	1,541,232	29.99
Verizon Delaware	DE	1,225,487	832,991	392,496	32.03
Verizon Washington, D.C.	DC	2,096,134	1,259,330	836,804	39.92
Verizon Florida	FL	5,627,342	4,091,232	1,536,109	27.30
BellSouth - Florida	FL	14,521,172	10,485,755	4,035,417	27.79
Sprint - Florida	FL	5,245,308	3,965,983	1,279,325	24.39
ALLTEL Georgia Communications	GA	1,004,863	730,060	274,803	27.35
BellSouth - Georgia	GA	12,480,641	8,856,339	3,624,303	29.04
Verizon - Northwest - Idaho	ID	444,761	321,443	123,318	27.73
Qwest - Idaho South	ID	1,196,703	799,230	397,472	33.21
Qwest - Idaho North	ID	77,406	52,380	25,026	32.33
Verizon North - Contel/Illinois	IL	297,571	228,397	69,174	23.25
Verizon South - Illinois	IL	95,905	71,197	24,708	25.76
Verizon North - Illinois	IL	1,555,260	1,186,915	368,346	23.68
AT&T - Ameritech - Illinois Bell	IL	13,116,938	10,013,951	3,102,986	23.66
Verizon North - Contel/Indiana	IN	442,379	332,766	109,613	24.78
Verizon North - Indiana	IN	1,988,677	1,492,504	496,174	24.95
AT&T - Ameritech - Indiana Bell	IN	4,342,400	3,208,530	1,133,871	26.11
Sprint - United Telephone Company of Indiana	IN	635,823	491,190	144,633	22.75
Iowa Telecommunications Services - Iowa	IA	247,572	191,260	56,312	22.75
Iowa Telecommunications Services - Iowa North	IA	357,327	272,770	84,558	23.66
Iowa Telecommunications Services - Iowa System	IA	194,811	148,497	46,314	23.77
Qwest - Iowa	IA	2,387,992	1,627,534	760,458	31.85
AT&T - Southwestern Bell - Kansas	KS	3,009,088	2,089,846	919,242	30.55
Kentucky ALLTEL - London	KY	329,180	252,691	76,489	23.24
Kentucky ALLTEL - Lexington	KY	1,336,790	994,844	341,948	25.58
Cincinnati Bell Telephone - Kentucky	KY	427,375	324,777	102,598	24.01
BellSouth - Kentucky	KY	3,184,181	2,325,326	858,856	26.97
BellSouth - Louisiana	LA	5,553,280	4,165,370	1,387,910	24.99
Verizon New England - Maine	ME	1,833,702	1,298,208	535,494	29.20
Verizon Maryland	MD	8,092,576	5,456,826	2,635,750	32.57
Verizon New England - Massachusetts	MA	10,880,238	6,984,663	3,895,575	35.80
Verizon North - Michigan	MI	1,685,336	1,290,556	394,779	23.42
AT&T - Ameritech - Michigan Bell	MI	11,192,589	8,632,181	2,560,409	22.88
Qwest - Minnesota	MN	4,974,865	3,516,413	1,458,451	29.32
BellSouth - Mississippi	MS	3,807,529	2,820,212	987,317	25.93
CenturyTel of Missouri - Central Missouri	MO	273,880	210,914	62,966	22.99
CenturyTel of Missouri - Belle-Hermann	MO	12,571	8,995	3,576	28.45
CenturyTel of Missouri - Southern Missouri	MO	69,691	53,097	16,594	23.81
CenturyTel of Missouri - Southwest Missouri	MO	769,683	593,600	176,083	22.88
AT&T - Southwestern Bell - Missouri	MO	6,240,601	4,311,898	1,928,702	30.91
Sprint - United Telephone of Missouri	MO	683,599	520,668	162,931	23.83
Qwest - Montana	MT	934,146	626,497	307,650	32.93
ALLTEL - Nebraska	NE	631,129	460,768	170,360	26.99
Qwest - Nebraska	NE	1,589,797	1,045,823	543,976	34.22
Sprint - Central Telephone - Nevada	NV	1,740,096	1,345,139	394,957	22.70
Verizon - Contel Nevada	NV	117,494	74,329	43,164	36.74
AT&T - Pacific Telesis - Nevada Bell	NV	809,104	568,031	241,072	29.79

Table 11.12
Total Plant Investment - Continued
($000) - 2005

Study Area	State Code	Subject to Separations	Interstate	Intrastate	Percent Interstate
Verizon New England - New Hampshire	NH	$2,126,724	$1,397,356	$729,368	34.30
Verizon New Jersey	NJ	12,621,133	8,464,660	4,156,473	32.93
Sprint - United Telephone Company of New Jersey	NJ	479,209	369,067	110,142	22.98
Qwest - New Mexico	NM	2,260,360	1,598,215	662,146	29.29
Valor Telecommunications of Texas - New Mexico 1	NM	129,191	79,508	49,683	38.46
Valor Telecommunications of Texas - New Mexico 2	NM	162,847	107,852	54,995	33.77
Citizens Telecom. of New York - Red Hook	NY	45,697	28,857	16,842	36.86
Citizens Telecom. of New York - Upstate	NY	754,894	476,697	278,199	36.85
Citizens Telecom. of New York - Western Counties	NY	78,213	49,389	28,823	36.85
Verizon New York Telephone	NY	28,595,487	18,980,359	9,615,128	33.62
Citizens - Frontier Cos. - Rochester Telephone	NY	1,352,269	1,043,744	308,525	22.82
ALLTEL Carolina - North Carolina	NC	534,341	372,874	161,467	30.22
Sprint - Central Telephone - North Carolina	NC	601,633	470,523	131,110	21.79
Verizon South - Contel - North Carolina	NC	401,251	298,830	102,421	25.53
Verizon South - North Carolina	NC	737,495	542,178	195,316	26.48
BellSouth - North Carolina	NC	6,512,549	4,674,408	1,838,142	28.22
Sprint - Carolina Tel. & Tel. - North Carolina	NC	2,780,078	2,090,051	690,027	24.82
Qwest - North Dakota	ND	542,292	358,667	183,625	33.86
ALLTEL - Western Reserve Telephone - Ohio	OH	470,741	336,685	134,057	28.48
Cincinnati Bell Telephone Company - Ohio	OH	1,659,792	1,293,747	366,045	22.05
Verizon North - Ohio	OH	2,106,478	1,603,201	503,277	23.89
AT&T - Ameritech - Ohio Bell	OH	8,195,523	6,052,011	2,143,511	26.15
Sprint - United Telephone Company of Ohio	OH	1,578,105	1,198,282	379,822	24.07
AT&T - Southwestern Bell - Oklahoma	OK	3,668,072	2,626,875	1,041,199	28.39
Valor Telecommunications of Texas - Oklahoma	OK	360,337	242,817	117,520	32.61
Verizon Northwest - Oregon	OR	1,210,221	873,278	336,943	27.84
Qwest - Oregon	OR	3,272,442	2,303,090	969,352	29.62
ALLTEL of Pennsylvania	PA	547,039	400,216	146,822	26.84
Verizon North - Contel/Pennsylania	PA	125,140	97,679	27,461	21.94
Verizon North - Contel/Quaker State	PA	111,363	84,592	26,771	24.04
Verizon North - Pennsylvania	PA	1,242,721	954,804	287,916	23.17
Verizon Pennsylvania	PA	12,849,852	8,929,778	3,920,075	30.51
Sprint - United Telephone Co. of Pennsylvania	PA	915,355	707,416	207,939	22.72
Verizon - Puerto Rico Telephone Company - Central	PR	456,434	345,755	110,678	24.25
Verizon - Puerto Rico Telephone Company	PR	3,270,211	2,346,070	924,141	28.26
Verizon New England - Rhode Island	RI	1,253,917	877,321	376,596	30.03
Verizon South - Contel - South Carolina	SC	66,940	48,380	18,560	27.73
Verizon South - South Carolina	SC	478,932	356,801	122,130	25.50
BellSouth - South Carolina	SC	3,893,222	2,845,882	1,047,340	26.90
Qwest - South Dakota	SD	733,103	490,720	242,383	33.06
BellSouth - Tennessee	TN	6,186,778	4,511,546	1,675,231	27.08
Sprint - United Telephone - Southeast - Tennessee	TN	534,169	416,669	117,500	22.00
Sprint - Centel Telephone Co. of Texas	TX	658,875	512,869	146,005	22.16
Verizon Southwest - Contel Texas	TX	360,004	275,609	84,395	23.44
Verizon Southwest - Texas	TX	4,804,928	3,542,363	1,262,565	26.28
AT&T - Southwestern Bell - Texas	TX	24,365,930	16,871,917	7,494,014	30.76
Sprint - United Telephone Company of Texas	TX	528,382	401,456	126,925	24.02
Valor Telecommunications of Texas - Texas	TX	1,117,763	794,043	323,718	28.96
Qwest - Utah	UT	2,886,089	1,999,184	886,905	30.73
Verizon New England - Vermont	VT	1,064,258	733,645	330,613	31.07
Sprint - Central Telephone Company of Virginia	VA	792,733	613,592	179,140	22.60
Verizon South - Contel/Virginia	VA	1,422,534	1,055,244	367,290	25.82
Verizon Virginia	VA	8,251,083	5,734,643	2,516,440	30.50
Verizon South - Virginia	VA	103,246	75,798	27,448	26.59
Sprint - United Telephone Co. - Southeast - Virginia	VA	314,924	237,564	77,360	24.56
CenturyTel of Washington	WA	572,230	409,946	162,284	28.36
Verizon Northwest - Contel/Washington	WA	300,955	227,954	73,001	24.26
Verizon - Northwest - Washington	WA	2,262,146	1,690,417	571,729	25.27
Qwest - Washington	WA	6,008,729	4,352,211	1,656,518	27.57
Verizon West Virginia	WV	2,274,966	1,626,926	648,040	28.49
Verizon North - Wisconsin	WI	1,006,202	763,411	242,791	24.13
AT&T - Ameritech - Wisconsin Bell	WI	4,024,055	2,955,889	1,068,166	26.54
Qwest - Wyoming	WY	819,020	563,102	255,918	31.25

Table 11.13
Total Other Investment
($000) - 2005

Study Area	State Code	Subject to Separations	Interstate	Intrastate	Percent Interstate
All Reporting Local Exchange Companies		($6,315,248)	($7,261,268)	$4,917,767	(77.87)
Bell Operating Companies		(6,637,995)	(7,456,287)	4,712,822	(71.00)
Other Reporting Local Exchange Companies		322,747	195,019	204,945	63.50
CenturyTel of Alabama, LLC - Northern Alabama	AL	9,752	7,537	2,767	28.37
CenturyTel of Alabama, LLC - Southern Alabama	AL	2,683	2,008	1,535	57.21
BellSouth - Alabama	AL	4,118	(27,852)	102,104	2,479.46
Verizon California - Contel - Arizona	AZ	164	107	346	210.98
Qwest - Arizona	AZ	(544,040)	(551,909)	30,170	(5.55)
AT&T - Southwestern Bell - Arkansas	AR	(106,343)	(108,370)	(3,549)	3.34
Verizon California - Contel - California	CA	57,217	54,556	4,205	7.35
Citizens Telecom. of California - Shasta - California	CA	9,359	6,506	2,853	30.48
Verizon - Northwest - West Coast California	CA	1,578	1,166	643	40.75
Verizon California - GTE - California	CA	549,273	524,274	427,370	77.81
AT&T - Pacific Telesis - Pacific Bell - California	CA	(1,627,240)	(1,679,373)	370,297	(22.76)
SureWest Telephone	CA	5,279	3,915	2,932	55.54
Qwest - Colorado	CO	411,971	395,538	46,974	11.40
AT&T - Southern New England Telephone	CT	27,283	22,733	87,935	322.31
Verizon Delaware	DE	73,909	62,526	22,285	30.15
Verizon Washington, D.C.	DC	(75,695)	(79,621)	24,744	(32.69)
Verizon Florida	FL	76,343	57,182	97,144	127.25
BellSouth - Florida	FL	300,418	278,146	249,835	83.16
Sprint - Florida	FL	65,101	49,223	21,470	32.98
ALLTEL Georgia Communications	GA	9,116	6,663	4,185	45.91
BellSouth - Georgia	GA	(148,844)	(165,825)	175,606	(117.98)
Verizon - Northwest - Idaho	ID	11,100	10,707	7,397	66.64
Qwest - Idaho South	ID	(32,827)	(34,058)	7,227	(22.02)
Qwest - Idaho North	ID	1,093	1,044	484	44.28
Verizon North - Contel/Illinois	IL	1,303	988	11,284	866.00
Verizon South - Illinois	IL	19,478	14,460	2,137	10.97
Verizon North - Illinois	IL	8,587	6,467	86,132	1,003.05
AT&T - Ameritech - Illinois Bell	IL	(666,318)	(679,906)	216,113	(32.43)
Verizon North - Contel/Indiana	IN	2,194	1,637	8,870	404.28
Verizon North - Indiana	IN	12,691	9,389	69,290	545.98
AT&T - Ameritech - Indiana Bell	IN	(731,354)	(740,790)	64,713	(8.85)
Sprint - United Telephone Company of Indiana	IN	4,281	3,395	7,409	173.07
Iowa Telecommunications Services - Iowa	IA	9,090	7,015	1,188	13.07
Iowa Telecommunications Services - Iowa North	IA	13,033	9,934	1,779	13.65
Iowa Telecommunications Services - Iowa System	IA	7,280	5,542	1,082	14.86
Qwest - Iowa	IA	(26,594)	(30,052)	8,523	(32.05)
AT&T - Southwestern Bell - Kansas	KS	31,867	28,649	(5,787)	(18.16)
Kentucky ALLTEL - London	KY	3,587	2,753	1,200	33.45
Kentucky ALLTEL - Lexington	KY	15,100	11,236	5,709	37.81
Cincinnati Bell Telephone - Kentucky	KY	1,678	1,259	365	21.75
BellSouth - Kentucky	KY	(14,890)	(18,465)	46,080	(309.47)
BellSouth - Louisiana	LA	201,367	194,587	80,891	40.17
Verizon New England - Maine	ME	5,210	3,301	411	7.89
Verizon Maryland	MD	(574,677)	(626,789)	134,902	(23.47)
Verizon New England - Massachusetts	MA	(140,110)	(196,130)	116,169	(82.91)
Verizon North - Michigan	MI	3,634	2,442	85,824	2,361.70
AT&T - Ameritech - Michigan Bell	MI	(1,319,156)	(1,334,642)	172,352	(13.07)
Qwest - Minnesota	MN	(242,417)	(248,203)	33,159	(13.68)
BellSouth - Mississippi	MS	107,653	100,604	61,354	56.99
CenturyTel of Missouri - Central Missouri	MO	4,919	3,796	1,593	32.38
CenturyTel of Missouri - Belle-Hermann	MO	44	31	41	93.18
CenturyTel of Missouri - Southern Missouri	MO	223	170	187	83.86
CenturyTel of Missouri - Southwest Missouri	MO	5,948	4,601	2,497	41.98
AT&T - Southwestern Bell - Missouri	MO	(306,493)	(311,217)	(5,458)	1.78
Sprint - United Telephone of Missouri	MO	(38,504)	(39,262)	8,644	(22.45)
Qwest - Montana	MT	56,627	55,621	6,131	10.83
ALLTEL - Nebraska	NE	6,197	4,534	2,769	44.68
Qwest - Nebraska	NE	(4,139)	(6,215)	11,101	(268.20)
Sprint - Central Telephone - Nevada	NV	26,775	20,698	8,840	33.02
Verizon - Contel Nevada	NV	745	505	1,354	181.74
AT&T - Pacific Telesis - Nevada Bell	NV	13,137	11,530	13,675	104.10

Table 11.13
Total Other Investment - Continued
($000) - 2005

Study Area	State Code	Subject to Separations	Interstate	Intrastate	Percent Interstate
Verizon New England - New Hampshire	NH	$18,922	$5,529	$10,192	53.86
Verizon New Jersey	NJ	(2,130,841)	(2,156,178)	182,122	(8.55)
Sprint - United Telephone Company of New Jersey	NJ	8,992	6,926	5,178	57.58
Qwest - New Mexico	NM	111,294	107,887	12,867	11.56
Valor Telecommunications of Texas - New Mexico 1	NM	3,336	2,107	1,540	46.16
Valor Telecommunications of Texas - New Mexico 2	NM	165	(198)	659	399.39
Citizens Telecom. of New York - Red Hook	NY	7,898	5,717	2,181	27.61
Citizens Telecom. of New York - Upstate	NY	130,450	94,429	36,021	27.61
Citizens Telecom. of New York - Western Counties	NY	13,516	9,784	3,732	27.61
Verizon New York Telephone	NY	1,349,103	1,232,926	247,220	18.32
Citizens - Frontier Cos. - Rochester Telephone	NY	7,134	4,995	2,139	29.98
ALLTEL Carolina - North Carolina	NC	7,981	5,601	3,458	43.33
Sprint - Central Telephone - North Carolina	NC	3,863	3,021	839	21.72
Verizon South - Contel - North Carolina	NC	1,163	867	2,057	176.87
Verizon South - North Carolina	NC	921	571	11,473	1,245.71
BellSouth - North Carolina	NC	59,214	54,921	96,647	163.22
Sprint - Carolina Tel. & Tel. - North Carolina	NC	24,189	18,185	10,210	42.21
Qwest - North Dakota	ND	(22,594)	(23,077)	4,795	(21.22)
ALLTEL - Western Reserve Telephone - Ohio	OH	8,324	5,974	3,206	38.52
Cincinnati Bell Telephone Company - Ohio	OH	6,552	3,293	3,062	46.73
Verizon North - Ohio	OH	4,867	3,294	87,870	1,805.42
AT&T - Ameritech - Ohio Bell	OH	31,385	23,261	143,762	458.06
Sprint - United Telephone Company of Ohio	OH	19,878	16,866	23,204	116.73
AT&T - Southwestern Bell - Oklahoma	OK	9,016	6,463	(5,484)	(60.83)
Valor Telecommunications of Texas - Oklahoma	OK	1,013	435	1,198	118.26
Verizon Northwest - Oregon	OR	12,398	8,764	19,657	158.55
Qwest - Oregon	OR	71,858	67,797	28,883	40.19
ALLTEL of Pennsylvania	PA	11,009	8,059	3,878	35.23
Verizon North - Contel/Pennsylania	PA	558	427	6,048	1,083.87
Verizon North - Contel/Quaker State	PA	523	393	1,162	222.18
Verizon North - Pennsylvania	PA	5,824	4,375	53,097	911.69
Verizon Pennsylvania	PA	19,441	(61,230)	260,053	1,337.65
Sprint - United Telephone Co. of Pennsylvania	PA	4,528	3,499	7,400	163.43
Verizon - Puerto Rico Telephone Company - Central	PR	4,727	3,544	1,780	37.66
Verizon - Puerto Rico Telephone Company	PR	29,284	21,256	12,470	42.58
Verizon New England - Rhode Island	RI	(118,169)	(122,650)	3,559	(3.01)
Verizon South - Contel - South Carolina	SC	273	198	374	137.00
Verizon South - South Carolina	SC	1,012	727	6,451	637.45
BellSouth - South Carolina	SC	13,223	10,509	50,138	379.17
Qwest - South Dakota	SD	(49,969)	(50,693)	4,963	(9.93)
BellSouth - Tennessee	TN	(136,502)	(143,349)	90,317	(66.17)
Sprint - United Telephone - Southeast - Tennessee	TN	4,082	3,184	3,156	77.32
Sprint - Centel Telephone Co. of Texas	TX	13,383	10,417	3,797	28.37
Verizon Southwest - Contel Texas	TX	3,011	2,274	6,537	217.10
Verizon Southwest - Texas	TX	44,604	33,919	104,491	234.26
AT&T - Southwestern Bell - Texas	TX	(803,166)	(852,028)	44,062	(5.49)
Sprint - United Telephone Company of Texas	TX	3,631	2,759	4,588	126.36
Valor Telecommunications of Texas - Texas	TX	(126,104)	(127,582)	2,994	(2.37)
Qwest - Utah	UT	83,057	80,005	16,767	20.19
Verizon New England - Vermont	VT	(108,487)	(110,606)	678	(0.62)
Sprint - Central Telephone Company of Virginia	VA	3,562	2,757	191	5.36
Verizon South - Contel/Virginia	VA	3,349	2,486	15,523	463.51
Verizon Virginia	VA	(166,690)	(191,641)	93,340	(56.00)
Verizon South - Virginia	VA	1,188	1,175	1,531	128.87
Sprint - United Telephone Co. - Southeast - Virginia	VA	1,750	1,320	1,646	94.06
CenturyTel of Washington	WA	2,674	1,917	1,623	60.70
Verizon Northwest - Contel/Washington	WA	2,149	1,621	2,138	99.49
Verizon - Northwest - Washington	WA	933	(864)	33,227	3,561.31
Qwest - Washington	WA	480,318	474,665	45,985	9.57
Verizon West Virginia	WV	(134,435)	(138,886)	28,749	(21.39)
Verizon North - Wisconsin	WI	3,061	2,322	41,923	1,369.59
AT&T - Ameritech - Wisconsin Bell	WI	(725,196)	(728,847)	69,200	(9.54)
Qwest - Wyoming	WY	(26,445)	(27,156)	5,761	(21.78)

Customer Response

Publication: 2006 Universal Service Monitoring Report

You can help us provide the best possible information to the public by completing this form and returning it to the Industry Analysis Division of the FCC's Common Carrier Bureau.

1. Please check the category that best describes you:

____ press
____ current telecommunications carrier
____ potential telecommunications carrier
____ business customer evaluating vendors/service options
____ consultant, law firm, lobbyist
____ other business customer
____ academic/student
____ residential customer
____ FCC employee
____ other federal government employee
____ state or local government employee
____ Other (please specify)

2. Please rate the report:

	Excellent	Good	Satisfactory	Poor	No opinion
Data accuracy	(_)	(_)	(_)	(_)	(_)
Data presentation	(_)	(_)	(_)	(_)	(_)
Timeliness of data	(_)	(_)	(_)	(_)	(_)
Completeness of data	(_)	(_)	(_)	(_)	(_)
Text clarity	(_)	(_)	(_)	(_)	(_)
Completeness of text	(_)	(_)	(_)	(_)	(_)

3. Overall, how do you rate this report?

Excellent	Good	Satisfactory	Poor	No opinion
(_)	(_)	(_)	(_)	(_)

4. How can this report be improved?

5. May we contact you to discuss possible improvements?
Name:
Telephone #:

To discuss the information in this report contact: Industry Analysis and Technology Division at 202-418-0940		
Fax this response to	or	Mail this response to
202-418-0520		FCC/WCB/IATD 445 12th St. SW Washington, DC 20554