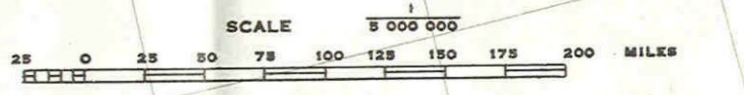


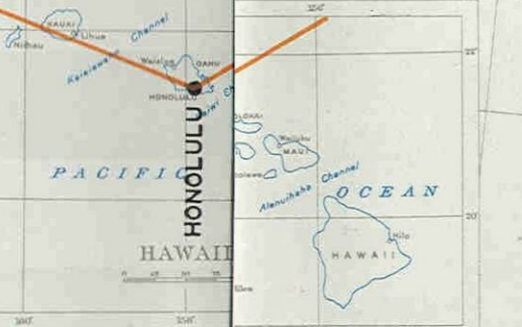
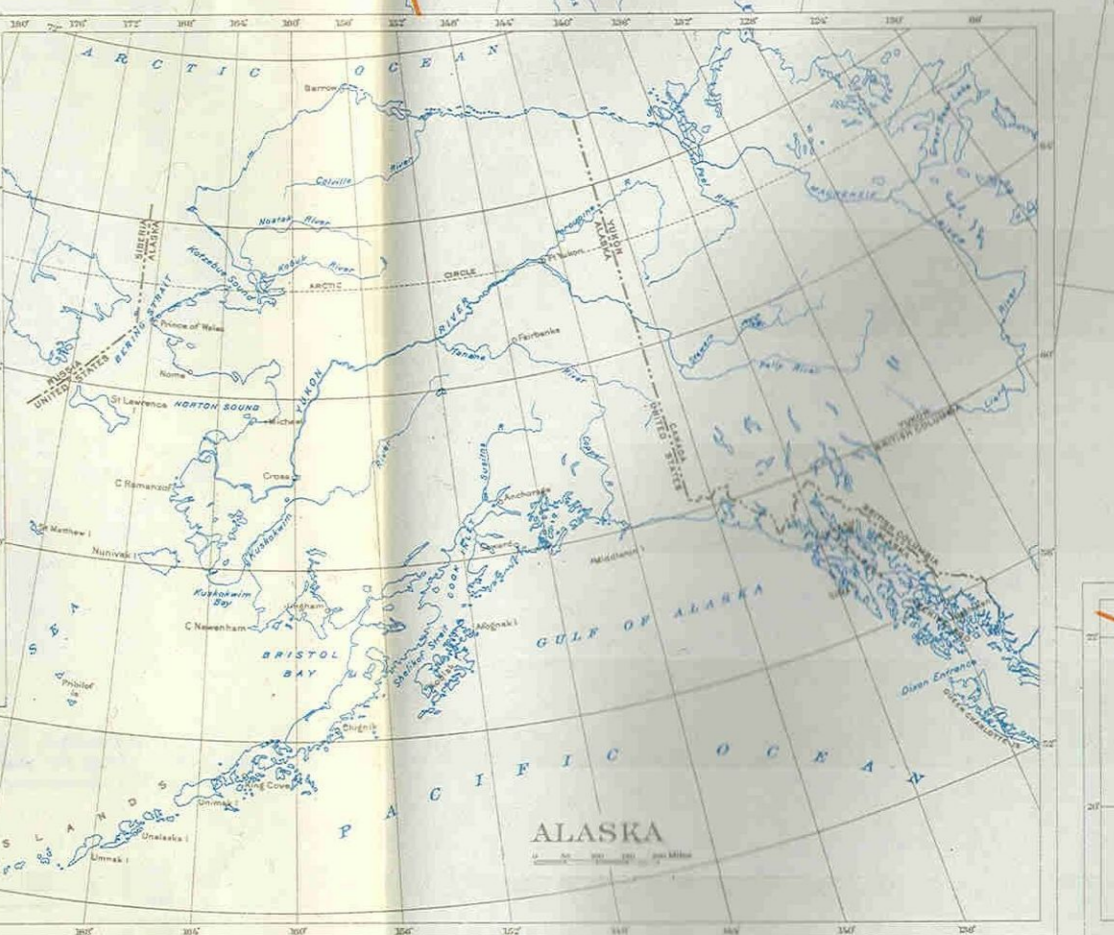
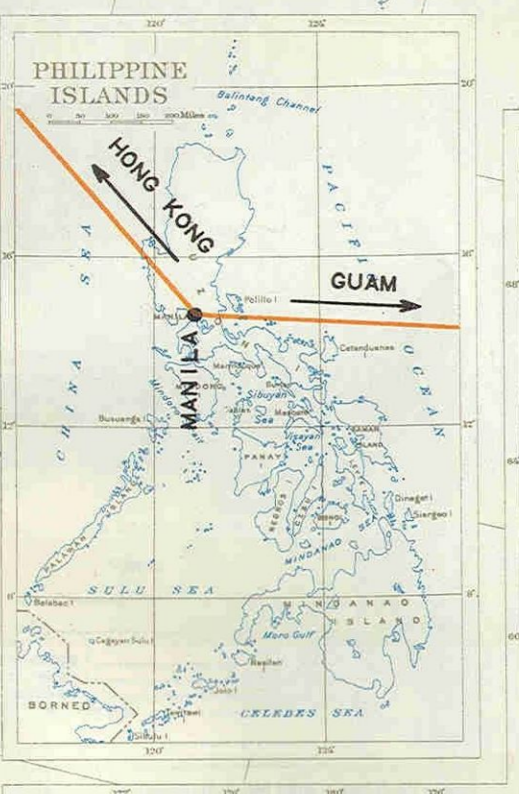
**UNITED STATES
FEDERAL COMMUNICATIONS COMMISSION
COMMERCIAL AVIATION COMMUNICATION SYSTEM**

SHOWING
RADIO STATION LOCATIONS



- LEGEND**
- Location of radio transmitters
 - ✈ Aeronautical stations (color indicates chain served)
 - ✈ Aeronautical point-to-point stations (color indicates chain served)
 - ✈ Aeronautical stations serving lighter than air craft
 - ▲ Airport stations (278-kc)
- Routes equipped with communication facilities
- Northern Transcontinental chain and feeders—Red
 - Mid Transcontinental chain and feeders—Blue
 - Southern Transcontinental chain and feeders—Brown
 - Eastern Continental chain and feeders—Green
 - Northwestern Continental chain and feeders—Purple
 - International chain and feeders—Orange
 - Mid Continental chain and feeders—Yellow

JUNE 30, 1937



- KNBF ✈ OAHU
- KNBL ✈ HONOLULU
- KAFQ ✈ PEARL CITY
- KAPN ✈ HILO

